

Fields View

Back Lane

Wrayton

Carnforth

La6 2QU

07/09/2023

**Ref: LSG4.AS002.894.12111**

Dear Mr Sadiq

Please find enclosed returned boundary identified for Fields View. Our boundary opens directly onto the existing public footpath. We have no gates. The path is currently used by children to play and we therefore feel that allowing horses to use it as a bridleway would compromise it's current use. There would also be the health and safety issue of horse droppings directly outside our drive.

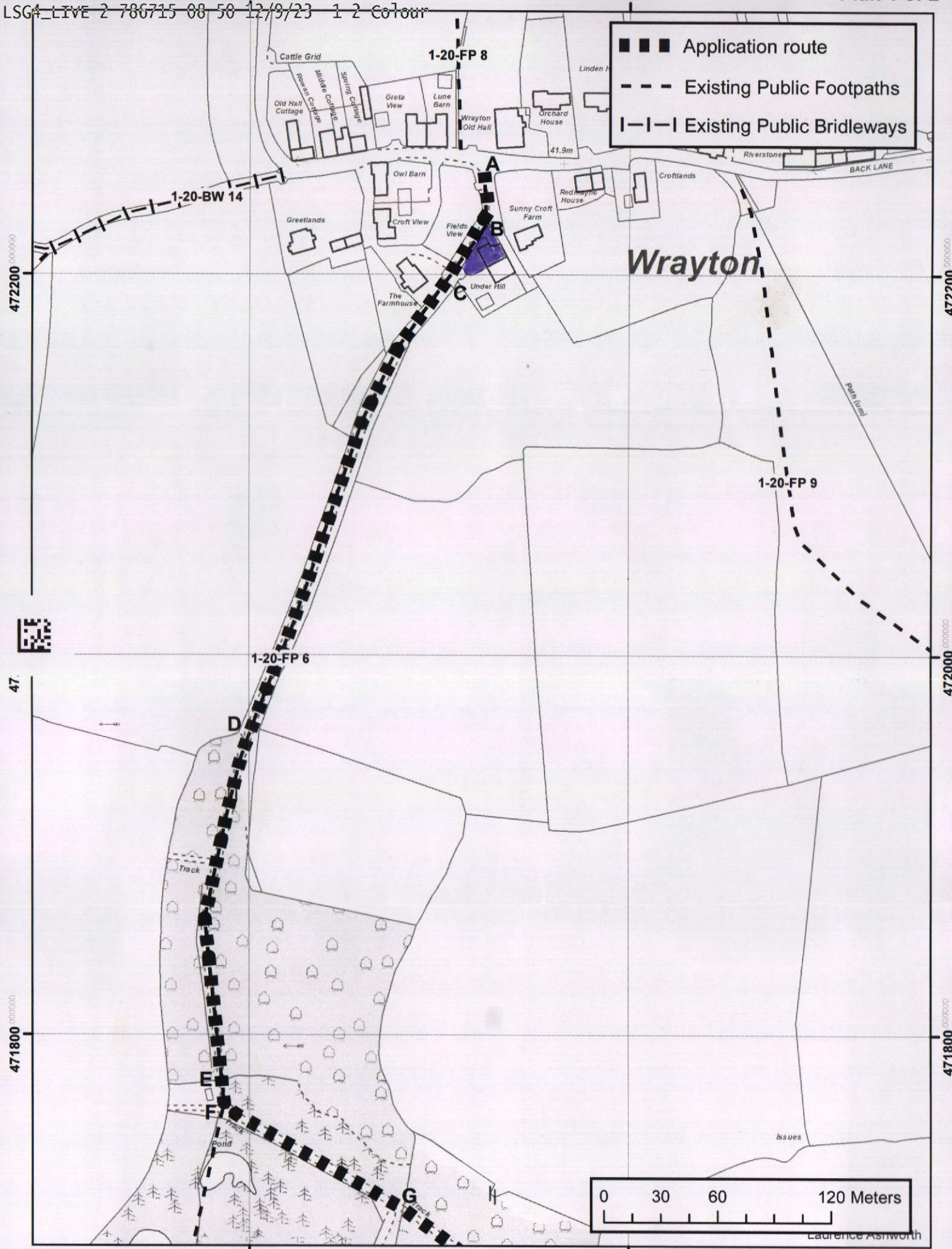
Please let us know if you require further information.

Yours sincerely




Richard and Rosemary Cooper

07977906331



■ ■ ■ Application route  
 - - - Existing Public Footpaths  
 | - | - | Existing Public Bridleways



471800

471800

500

471600

471400

471400


361000

361200

■ ■ ■ Application route  
 - - - Existing Public Footpaths  
 | - | - | Existing Public Bridleways



1-20-FP 6



Public Rights of Way  
 PROW@lancashire.gov.uk  
 01772 530317

Wildlife and Countryside Act 1981  
 Upgrade and addition of bridleway from Back Lane to Melling Moor (U3638) Melling with Wrayton

1:2500



The digitised Rights of Way information should be used for guidance only as its accuracy cannot be guaranteed. Rights of Way information must be verified on the current Definitive Map before being supplied or used for any purpose.

This Map is reproduced from Ordnance Survey material with the permission of Ordnance Survey on behalf of the controller of Her Majesty's Stationery Office (C) Crown Copyright. Unauthorised reproduction infringes Crown Copyright and may lead to Prosecution or civil proceedings. Lancashire County Council Licence No. 100023320



## **Melling with Wrayton Parish Council**

**Clerk: Claire Helme**

Burnside, Borwick, Carnforth, LA6 1JR

**Tel:** 07845 186958 **Email:** mellingwithwraytonpc@gmail.com

Mr Ansar Sadiq  
Paralegal Officer  
Legal and Democratic Services  
Lancashire County Council

28 September 2023

Dear Mr Sadiq

### **DMMO Back Lane to Melling Moor, Melling with Wrayton**

With regard to the above application from the BHS to create a bridleway at this location the Parish Council met last night and had the following comments to make:

- A new bridleway is not needed as the path is already used by pedestrians and the local horse-riding community with the permission of the landowner.
- A bridleway would open up the path to bicycles and motorbikes which would create problems for the landowner and locals and erode the path.
- The route passes through woodland which is home to a wide variety of wildlife which would be disturbed by potential motorbike use.

We hope that our comments will be taken into consideration.

Yours sincerely,

Claire Helme  
Clerk  
Melling with Wrayton Parish Council