

ROAD TRAFFIC REGULATION ACT 1984

LANCASHIRE COUNTY COUNCIL (HARRY POTTS WAY, BELVEDERE ROAD, YORKSHIRE STREET AND TODMORDEN ROAD BURNLEY, BURNLEY BOROUGH) (PROHIBITION OF DRIVING) ORDER 2012

The County Council of Lancashire ("the Council") in exercise of its powers under Sections 1(1), and 2(1) and (2) and 92 of the Road Traffic Regulation Act 1984, as amended ("the Act") and of all other enabling powers, after consultation with the Chief Officer of Police in accordance with Part III of Schedule 9 to the Act, hereby makes the following Order: -

1. Definitions and Interpretation

For the purposes of this Order, the terms described in this Article shall have the meanings specified:

- a) **"the Council's duly authorised officer"** means a person appointed by the council or its local agent or authority to administer the powers conferred on the Council by the 1984 Act with respect to this and other Traffic Regulations.
- b) **"Match Steward"** means a person appointed by the Football Club for crowd control purposes on match days
- c) **"Match Day"** means the day in which a football match is held at Turf Moor football ground in Burnley
- d) **"Football match"** is defined as a game of football, involving the first team of Burnley Football Club at Turf Moor Football Ground in Burnley.
- e) **"Match day commander"** is defined as a member of the police force that has been given specific responsibility for the management of the Police/Public during a football match at Turf Moor football ground.

2. Prohibition of Driving

Save as is hereinafter provided, no person shall, except upon the direction or with the permission of a police constable in uniform, or a civil enforcement officer, cause or permit any motor vehicle or cycle to proceed along the roads specified in the vicinity of Turf Moor football ground on match days, as detailed in the schedules to this Order. The prohibition will be enforced by way of moveable barriers

3. Miscellaneous

The prohibition imposed by this Order shall be in addition to and not in derogation of any restrictions or requirements imposed by any regulations made, or having effect as if made, under the Act or by or under any other enactment.



4. Commencement of Order

This Order shall come into force on the 28th May 2012 and may be cited as the "Lancashire County Council (Harry Potts Way, Belvedere Road, Yorkshire Street and Todmorden Road, Burnley, Burnley Borough) (Prohibition of Driving) Order 2012".

Dated this 23rd May 2012

21540

THE COMMON SEAL of the
Lancashire County
Council was hereunto affixed
pursuant to the
Scheme of Delegation to Chief
Officers.



Authorised Signatory

SCHEDULE 1 – Prohibition of Driving on match days (from 2 hours before the start of the match until 1 hour after the end of the match, not to exceed 8 hours within a 24 hour period) on-

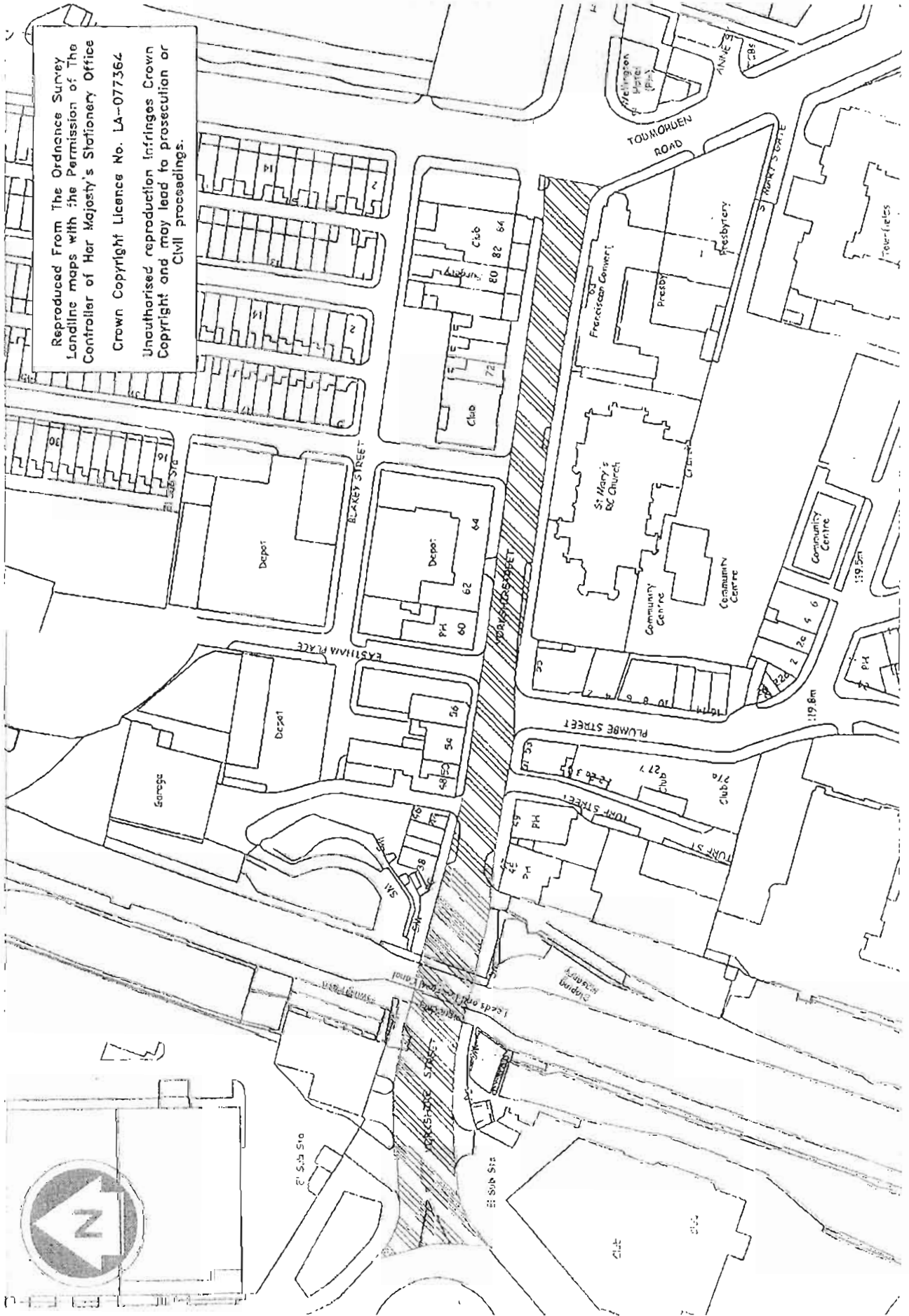
Harry Potts Way, from its junction with Higgin Street to its junction with Belvedere Road

SCHEDULE 2 – Prohibition of Driving on match days (from 2 hours before the start of the match until 1 hour after the end of the match, not to exceed 8 hours within a 24 hour period) when determined to be required (decision to be made by the designated match day commander, on or before match day, depending on specific circumstances and category of match) on-

1. Belvedere Road, from its junction with Harry Potts Way to its junction with Ormerod Road
2. Yorkshire Street, from its junction with Belvedere Road to its junction with Church Street
3. Todmorden Road, from its junction with Yorkshire Street to its junction with Lyndhurst Road

Please note: The Prohibition of Driving restriction may not last the full length of time stated above, to be determined by the match day commander

Reproduced From The Ordnance Survey
Landline maps with the Permission of The
Controller of Her Majesty's Stationery Office
Crown Copyright Licence No. LA-077364
Unauthorised reproduction infringes Crown
Copyright and may lead to prosecution or
Civil proceedings.





Reproduced From The Ordnance Survey
 Landline maps with the Permission of The
 Controller of Her Majesty's Stationery Office

 Crown Copyright Licence No. LA-077364

 Unauthorised reproduction infringes Crown
 Copyright and may lead to prosecution or
 Civil proceedings.



Stand

Work

Reproduced From The Ordnance Survey
Landline maps with the Permission of The
Controller of Her Majesty's Stationery Office

Crown Copyright Licence No. LA-077364

Unauthorised reproduction infringes Crown
Copyright and may lead to prosecution or
Civil proceedings.

