




Extract from Bartholomew's Map - Sheet 8 Liverpool & Manchester 1904







EXPLANATORY NOTE

First Class Roads 
Secondary " (Good) 
Indifferent " (Passable) 
The uncoloured roads are inferior and not to be recommended to cyclists.

Footpaths & Bridlepaths

N.B. The representation of a road or footpath is no evidence of the existence of a right of way.

Railways  *Station*  *Station with Refreshment Room*
Canals 
County Boundaries 

SCALE 1 : 126,720 = 2 MILES TO AN INCH