

LANCASHIRE
SD 41 NE

CHORLEY CO CONST

CHORLEY RD

MAWDESLEY PH

SD. 41 S.E.

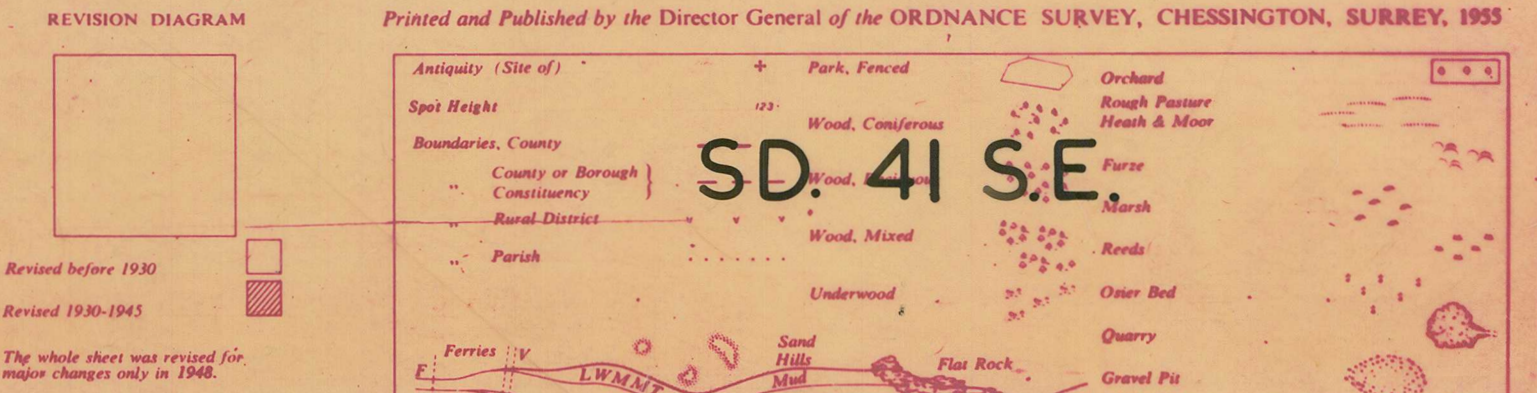
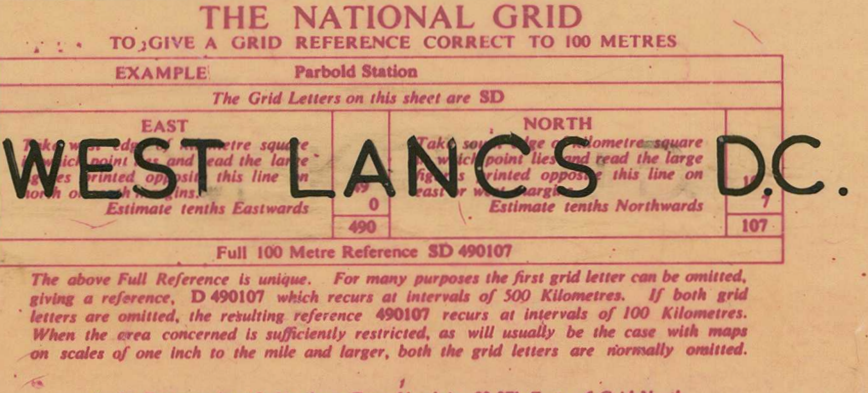
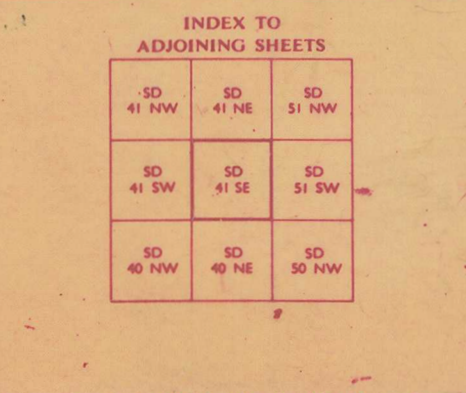
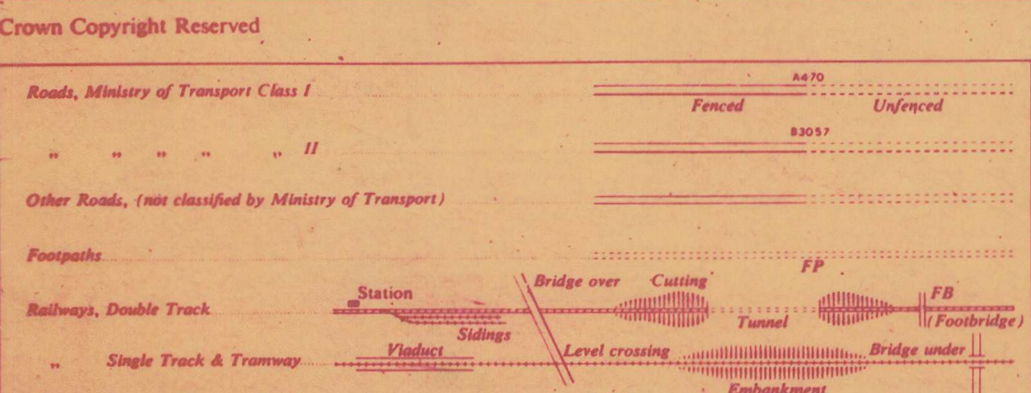
SD 41 SW

SD 51 SW

SD 40 NE

LATHOM PH

DALTON PH



PARISH OF BISPHAM.

Review of Definitive Rights of Way Map

~~PROVISIONAL MAP~~

1. No. of Path	2. Kind of Path	3. Position	4. Length in miles to 2 places decimals	5. DEFINITIVE MAP Other particulars (if any)
1	Footpath	Parish Boundary - Hall Lane.	0.19	
2	"	Chorley Road - Malt Kiln Lane.	0.30	
3	"	Lee Lane - No.2.	0.15	
4	"	Back Lane - Lee Lane.	0.26	
6	"	Malt Kiln Lane - Green Lane.	0.38	
7	"	" " " - Eccle's Lane.	0.38	
8	"	Robin Lane - Parish Boundary.	0.02	