

WILDLIFE AND COUNTRYSIDE ACT 1981

THE DEFINITIVE MAP AND STATEMENT OF PUBLIC RIGHTS OF WAY FOR THE COUNTY OF LANCASHIRE

THE LANCASHIRE COUNTY COUNCIL DEFINITIVE MAP AND STATEMENT OF PUBLIC RIGHTS OF WAY (DEFINITIVE MAP MODIFICATION) (NO.1) ORDER 2013

This Order is made by Lancashire County Council ("the Authority") under Section 53(2)(b) of the Wildlife and Countryside Act, 1981 ("the Act") because it appears to that Authority that The Definitive Map and Statement of Public Rights of Way for the County of Lancashire require modification in consequence of the occurrence of an event specified in Section 53(3)(c)(i) namely the discovery by the Surveying Authority of evidence which (when considered with all other relevant evidence available to them) shows that a right of way which is not shown in the map and statement subsists or is reasonably alleged to subsist over land in the area to which the map relates, namely a public footpath

The Authority has consulted with every local authority whose area includes the land to which the Order relates. Lancashire County Council hereby order that:

1. For the purposes of this Order, the "relevant date" is the 6th February 2013.
2. The Definitive Map and Statement of Public Rights of Way for the County of Lancashire shall be modified as described in Part I and Part II of the Schedule and shown on the map attached to the Order.
3. This Order shall take effect on the date it is confirmed and may be cited as The Lancashire County Council Definitive Map and Statement of Public Rights of Way (Definitive Map Modification) (No.1) Order 2013.

SCHEDULE

PART I

MODIFICATION OF THE DEFINITIVE MAP

DESCRIPTION OF PATH OR WAY TO BE ADDED

A 2 metre wide Public Footpath running from a point on at SD 7696 2819 (point A on the attached plan) on Public Footpath No. 135 Accrington, Hyndburn Borough, running generally south-south-east to (X) SD 7697 2815 then running generally south-east across open grass field to (Z) SD 7710 2800 and then south-west to the field boundary with an unnamed track at (E) SD 7704 2793. A total length of 328 metres.

The Route is shown as a bold broken line marked A – X – Z – E on the attached plan.

PART II

MODIFICATION OF DEFINITIVE STATEMENT

Public Footpath no. 374 Accrington

From Public Footpath no. 135 Accrington, known as Sandy Lane, at SD 7696 2819 across a very low stone retaining wall in a south-south-easterly direction for 38 metres to SD 7697 2815. The path then turns to a south-easterly direction for a distance of 199 metres to SD 7710 2800. The path then turns to the south-west for 91 metres and then through a broken-down stone wall to a track at SD 7704 2793.

Limitations: None


Width: 2 metres

Length: 328 metres

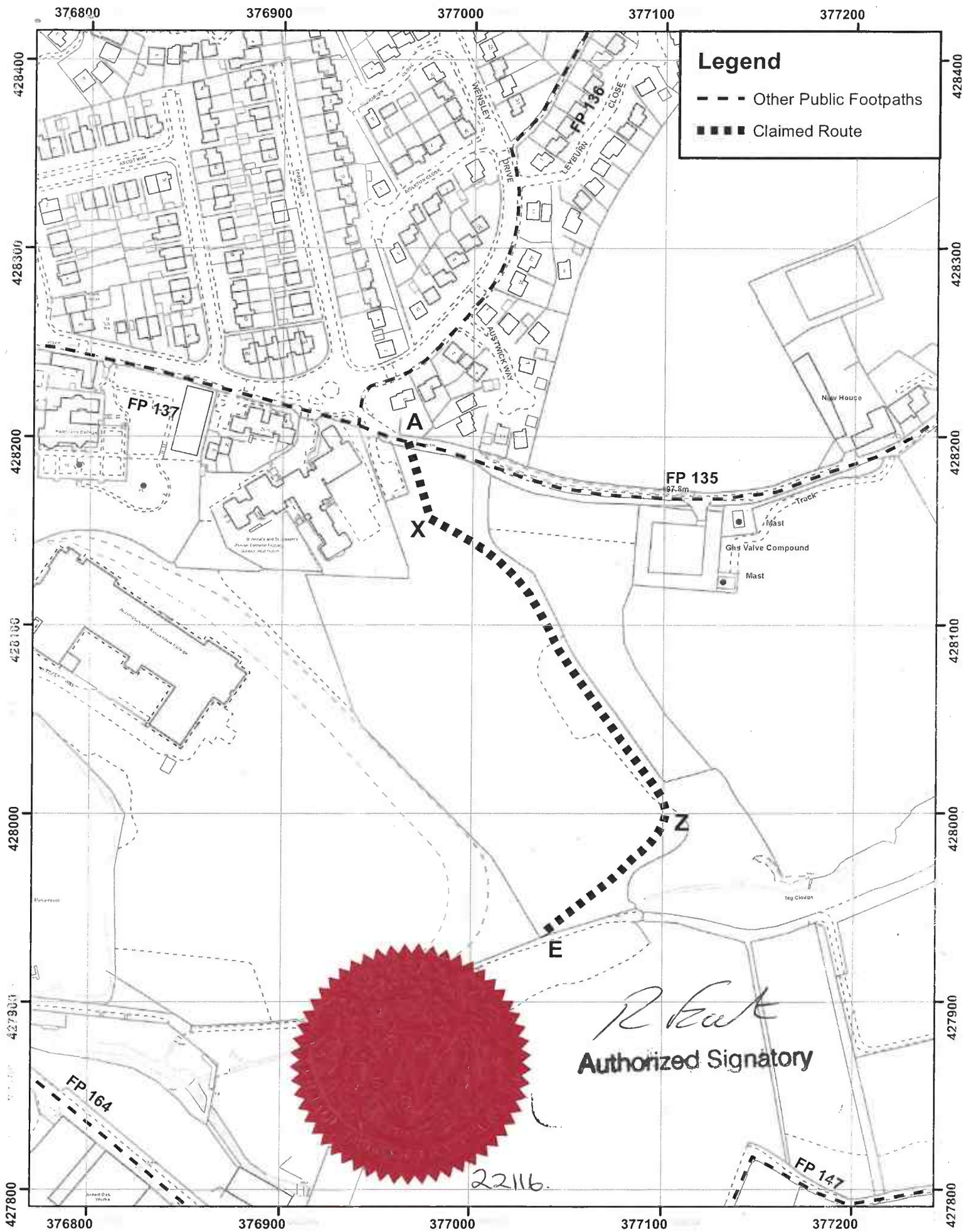
Dated this 6th day of February 2013.

THE COMMON SEAL of the)
Lancashire County Council)
was hereunto affixed in the presence of)

Authorised Signatory



22116



<p>Lancashire County Council</p>	<p>Jo Turton Executive Director for Environment</p>	<p>Wildlife & Countryside Act 1981 Claimed Public footpath southward from Public footpath no. 135, Accrington, Hyndburn Borough Claim no. 804-466</p>	<p>1:2,500</p>	
---	--	---	----------------	--

The digitised Rights of Way information should be used for guidance only as its accuracy cannot be guaranteed. Rights of Way information must be verified on the current Definitive Map before being supplied or used for any purpose.

This Map is reproduced from Ordnance Survey material with the permission of Ordnance Survey on behalf of the controller of Her Majesty's Stationery Office (C) Crown Copyright. Unauthorised reproduction infringes Crown Copyright and may lead to Prosecution or civil proceedings. Lancashire County Council Licence No. 100023320

WILDLIFE AND COUNTRYSIDE ACT 1981

THE DEFINITIVE MAP AND STATEMENT OF PUBLIC RIGHTS OF WAY FOR THE COUNTY OF LANCASHIRE

THE LANCASHIRE COUNTY COUNCIL DEFINITIVE MAP AND STATEMENT OF PUBLIC RIGHTS OF WAY (DEFINITIVE MAP MODIFICATION) (NO.1) ORDER 2013

This Order is made by Lancashire County Council ("the Authority") under Section 53(2)(b) of the Wildlife and Countryside Act, 1981 ("the Act") because it appears to that Authority that The Definitive Map and Statement of Public Rights of Way for the County of Lancashire require modification in consequence of the occurrence of an event specified in Section 53(3)(c)(i) namely the discovery by the Surveying Authority of evidence which (when considered with all other relevant evidence available to them) shows that a right of way which is not shown in the map and statement subsists or is reasonably alleged to subsist over land in the area to which the map relates, namely a public footpath

The Authority has consulted with every local authority whose area includes the land to which the Order relates. Lancashire County Council hereby order that:

1. For the purposes of this Order, the "relevant date" is the 6th February 2013.
2. The Definitive Map and Statement of Public Rights of Way for the County of Lancashire shall be modified as described in Part I and Part II of the Schedule and shown on the map attached to the Order.
3. This Order shall take effect on the date it is confirmed and may be cited as The Lancashire County Council Definitive Map and Statement of Public Rights of Way (Definitive Map Modification) (No.1) Order 2013.

SCHEDULE

PART I

MODIFICATION OF THE DEFINITIVE MAP

DESCRIPTION OF PATH OR WAY TO BE ADDED

A 2 metre wide Public Footpath running from a point on at SD 7696 2819 (point A on the attached plan) on Public Footpath No. 135 Accrington, Hyndburn Borough, running generally south-south-east to (X) SD 7697 2815 then running generally south-east across open grass field to (Z) SD 7710 2800 and then south-west to the field boundary with an unnamed track at (E) SD 7704 2793. A total length of 328 metres.

The Route is shown as a bold broken line marked A – X – Z – E on the attached plan.

PART II

MODIFICATION OF DEFINITIVE STATEMENT

Public Footpath no. 374 Accrington

From Public Footpath no. 135 Accrington, known as Sandy Lane, at SD 7696 2819 across a very low stone retaining wall in a south-south-easterly direction for 38 metres to SD 7697 2815. The path then turns to a south-easterly direction for a distance of 199 metres to SD 7710 2800. The path then turns to the south-west for 91 metres and then through a broken-down stone wall to a track at SD 7704 2793.

Limitations: None


Width: 2 metres

Length: 328 metres

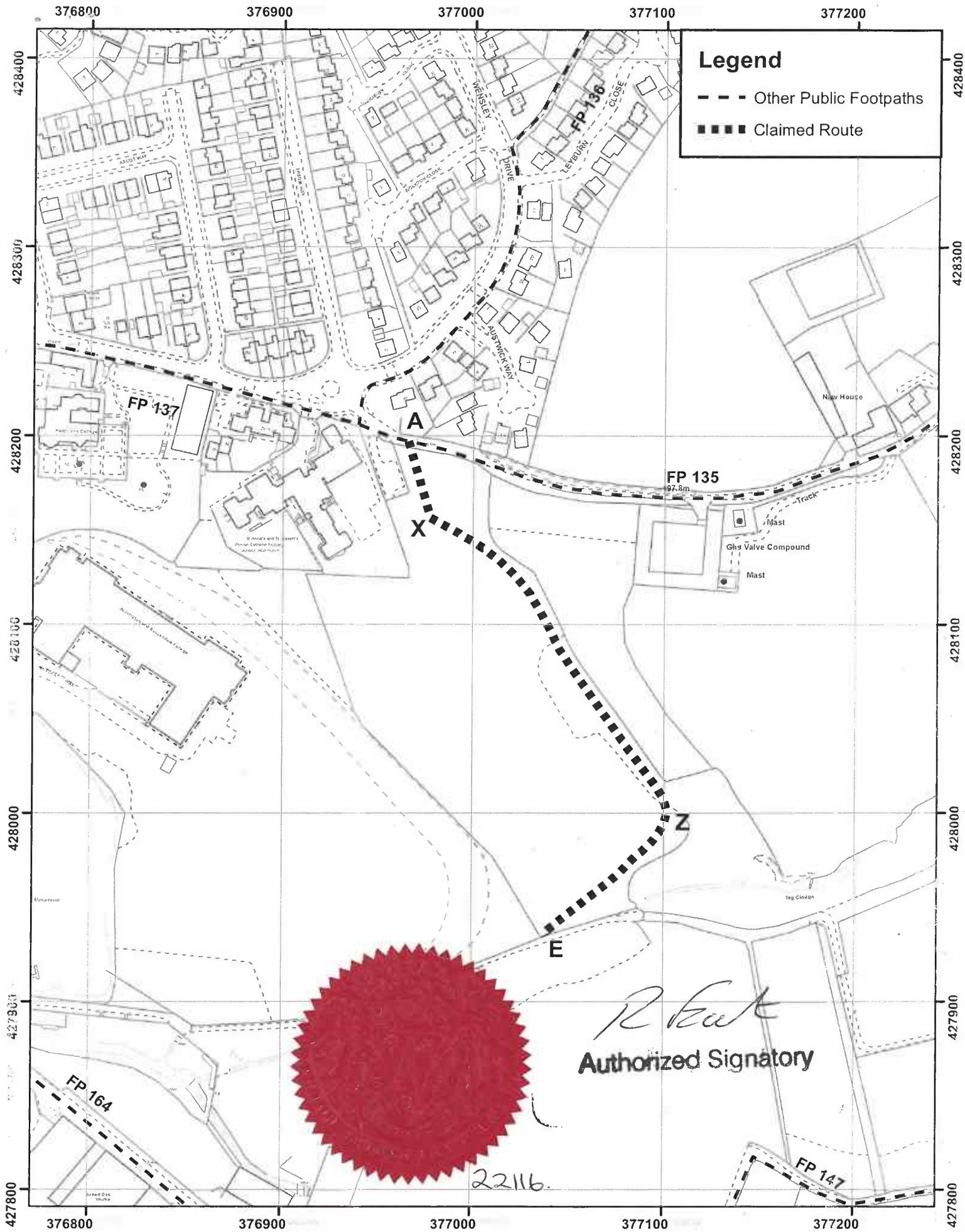
Dated this 6th day of February 2013.

THE COMMON SEAL of the)
Lancashire County Council)
was hereunto affixed in the presence of)

Authorised Signatory



22116



<p>Lancashire County Council</p>	<p>Jo Turton Executive Director for Environment</p>	<p>Wildlife & Countryside Act 1981 Claimed Public footpath southward from Public footpath no. 135, Accrington, Hyndburn Borough Claim no. 804-466</p>	<p>1:2,500</p>	
---	--	---	----------------	--

The digitised Rights of Way information should be used for guidance only as its accuracy cannot be guaranteed. Rights of Way information must be verified on the current Definitive Map before being supplied or used for any purpose.

This Map is reproduced from Ordnance Survey material with the permission of Ordnance Survey on behalf of the controller of Her Majesty's Stationery Office (C) Crown Copyright. Unauthorised reproduction infringes Crown Copyright and may lead to Prosecution or civil proceedings. Lancashire County Council Licence No. 100023320