

12 ✓
BBE 1913/05




②

ROAD TRAFFIC REGULATION ACT 1967
THE COUNTY COUNCIL OF LANCASTER
(RESTRICTED ROADS) (NO.5) ORDER, 1973

The County Council of the County Palatine of Lancaster in exercise of their powers under sections 72(3) and 73(1) of the Road Traffic Regulation Act 1967, as amended by Part IX of the Transport Act 1968, after consultation with the Chief Officer of Police for the County Palatine of Lancaster hereby order as follows:-

1. That length of road specified in the Schedule to this Order shall become a restricted road for the purpose of Section 71 of the Road Traffic Regulation Act, 1967.
2. The Interpretation Act 1889 shall apply for the interpretation of this Order as it applies for the interpretation of an Act of Parliament.
3. This Order may be cited as the County Council of Lancaster (Restricted Roads) (No.5) Order 1973 and shall come into operation on the ninth day of April, 1973.

The Common Seal of the County Council of the Administrative County of the County Palatine of Lancaster was hereunto affixed in pursuance of a Resolution passed at a meeting of the Highways and Bridges Committee of the County Council duly convened and held on the thirteenth day of September, 1972.


69594


Deputy Clerk of the County Council

SCHEDULE

Length of road at Simonstone, in
the Rural District of Burnley

That length of Simonstone Lane, Class III Simonstone from its junction with Blackburn Road A.678 Simonstone in a northerly direction to its junction with Whalley Road A.671, Simonstone a distance of approximately 1,190 metres.