

ROAD TRAFFIC REGULATION ACT 1984

LANCASHIRE COUNTY COUNCIL (GARSTANG VARIOUS ROADS, GARSTANG, WYRE BOROUGH) (PART REVOCATION, 20MPH, RESTRICTED ROAD 30MPH SPEED LIMIT AND AMENDMENT) ORDER 2014

The County Council of Lancashire, in exercise of its powers under Sections 82 (2), 84(1)(a) and (2) and Part IV of Schedule 9 to the **Road Traffic Regulation Act 1984**, as amended ("the Act") and of all other enabling powers, after consultation with the Chief Officer of Police in accordance with Part III of Schedule 9 to the Act, hereby makes the following Order: -

1. Part Revocation

That part of the "Lancashire County Council (Garstang Area, Garstang (Various Roads), Wyre Borough), (Revocation, 20mph and 30mph Speed Limit) Order 2012" is hereby revoked, insofar as it relates to the 20mph speed limit on the following lengths of road in the Borough of Wyre:

- i. Croston Road from a point 18 metres north of the centre line of its junction with Sycamore Avenue to the centre line of its junction with Park Hill Road
- ii. B6340 Lancaster Road from a point 24 metres north of the centre line of its junction with Graham Road to a point 44 metres north of the centre line of its junction with North Croft
- iii. Park Hill Road from the centre line of its junction with Moss Hill Lane for a distance of 80 metres in a southerly direction
- iv. High Street
- v. Green Lane
- vi. Bridge Street
- vii. Moss Lane

2. 20mph Speed Limit

No person shall drive any motor vehicle at a speed exceeding 20 miles per hour on any of the roads or lengths of road set out in Schedule 1 to this Order.

3. Restricted Road (30mph Speed Limit will apply)

No person shall drive any motor vehicle at a speed exceeding 30 miles per hour on any of the roads or lengths of road set out in Schedule 2 to this Order which shall become restricted roads (as defined in section 82 of the Road Traffic regulation Act 1984).

4. Amendment

The "Lancashire County Council (Garstang Area, Garstang (Various Roads), Wyre Borough), (Revocation, 20mph and 30mph Speed Limit) Order 2012" is hereby amended insofar as it relates to the description of the "20mph speed limit" prohibition contained within Article 2 of the Order as set out below:

"No person shall drive any motor vehicle at a speed exceeding 20mph along the full length, or the length otherwise specified, of the roads set out in the schedule to this Order"

Therefore the above description is, by virtue of this Order replaced by the following:

"No person shall drive any motor vehicle at a speed exceeding 20mph on any of the roads or lengths of road set out in the schedule to this Order"

5. Exemption

No speed limit imposed by this order applies to vehicles falling within regulation 3 (4) of the Road Traffic Exemptions (Special Forces) (Variation and Amendment) Regulations 2011 when used in accordance with regulation 3 (5) of those Regulations.

6. Commencement of Order

This Order may be cited as the "Lancashire County Council (Garstang Various Roads, Garstang, Wyre Borough) (Part Revocation, 20mph, Restricted Road 30mph Speed Limit and Amendment) Order 2014" and shall come into force on the 18th day of August 2014.

Dated this 13th day of August 2014.

THE COMMON SEAL of the Lancashire County Council was hereunto affixed following a decision made on the 10th day of June 2014 by the Cabinet Member for Highways and Transport




Authorised Signatory

23560

Schedule 1

20mph speed limit on the full length or the length otherwise specified of the roads set out in the schedule below, located within the Garstang area in the Borough of Wyre:




- i. B6430 High Street from its junction with B6430 Croston Road to its junction with Market Place
- ii. Market Place
- iii. Park Hill Road from its junction with B6430 Croston Road roundabout to a point 80 metres south of its junction with Moss Lane
- iv. Rivermead Drive
- v. The Moorings
- vi. Beacon Grove
- vii. B6430 Bridge Street from its junction with Market Place for a distance of 198 metres in a southerly direction

Schedule 2

30mph (Restricted Road) speed limit on the full length or the length otherwise specified of the roads set out in schedule below, located within the Garstang area in the Borough of Wyre:

- i. B6430 Lancaster Road from a point 24 metres north of the centre line its junction with Graham Road to a point 44 metres south of its junction with North Croft
- ii. B6430 High Street from a point 44 metres south of North Croft to its junction with B6430 Croston Road
- iii. Croston Road (C437) from a point 18 metres north of the centre line of its junction with Sycamore Avenue to its junction with B6430 Croston Road roundabout
- iv. Moss Lane
- v. Green Lane from the centre line of its junction with Moss Lane to its junction with A6 Garstang Bypass Road
- vi. B6430 Bridge Street, from a point 198 metres south of its junction with Market Place to its junction with Castle lane

GARSTANG SPEED LIMIT ALTERATIONS

-  Proposed 20mph
-  Proposed 30mph
-  Existing 30mph



Based on Ordnance Survey Mapping with the Permission of the Controller of Her Majesty's Stationery Office © Crown copyright. Unauthorised reproduction infringes Crown copyright and may lead to prosecution or civil proceedings Lancashire County Council Licence No. LA100023320.

