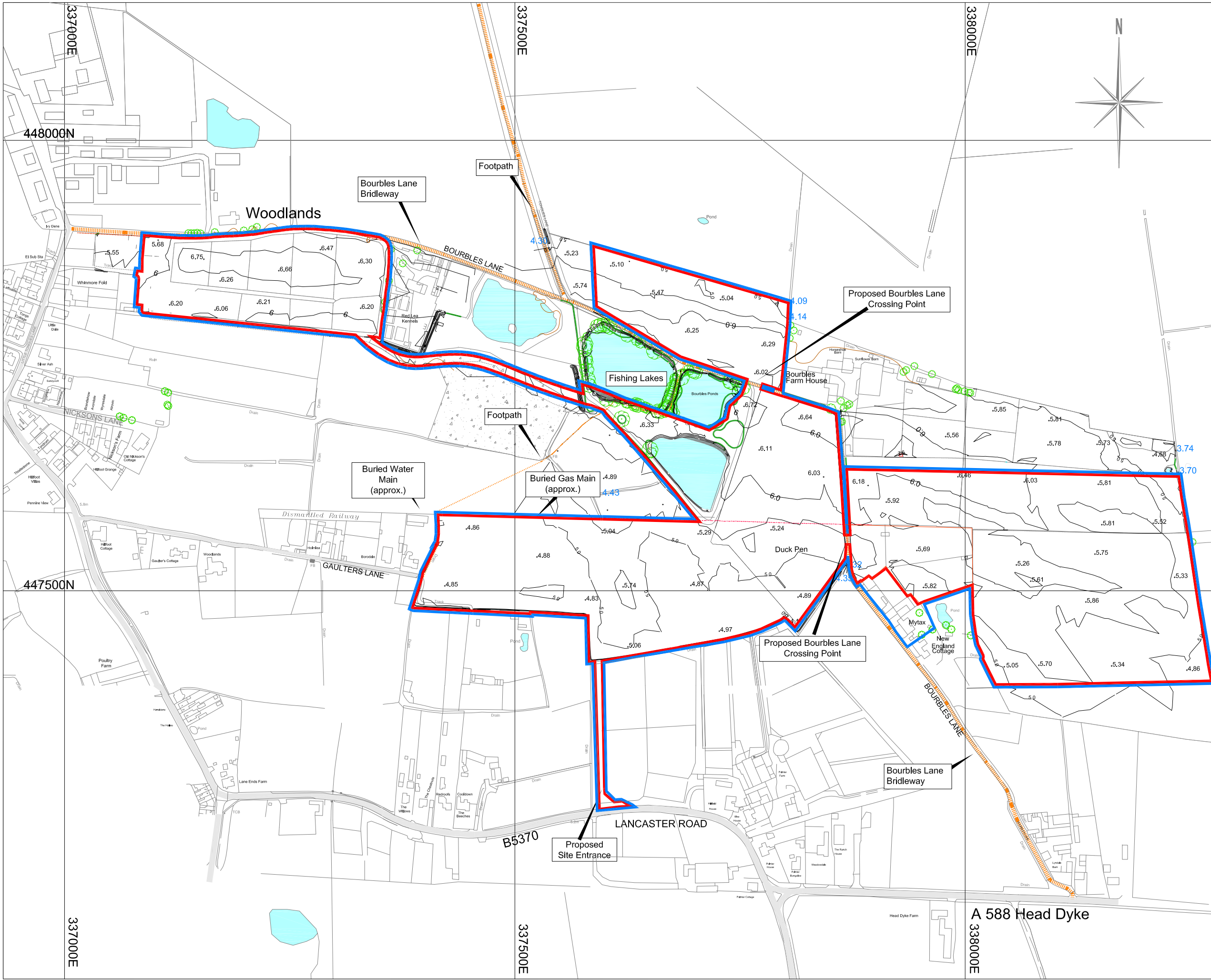


List of Plans – 15/04/26

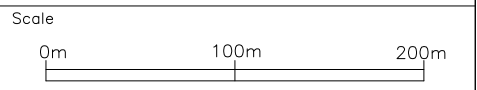
1. Plan APP23-1 V2 Planning Application Area & Land under Applicants Control (31/08/2023)
2. Plan PA23-2 V2 Site Plan & Application Area (31/08/2023)
3. Plan PA24-4 v2 Proposed Quarry Phasing (15/04/26)
4. Plan PA24-6 Proposed Plant Area (16/10/2024)
5. Plan PA23-7 v3 Site Access
6. Plan SR26-1 Enabling Works (16/03/2026)
7. Plan SR26-2 Enabling Works (16/03/2026)
8. Plan SR26-3 Enabling Works (16/03/2026)
9. Plan SR26-4 Enabling Works (16/03/2026)
10. Plan SR26-5 Enabling Works (16/03/2026);
11. Plan SR26-6 Phase 1 Extraction (16/03/2026)
12. Plan SR26-7 Phase 1 Extraction (16/03/2026)
13. Plan SR26-8 Phase 1 Extraction (16/03/2026)
14. Plan SR26-10 Phase 2 Extraction (16/03/2026);
15. Plan SR26-11 Phase 3A Extraction (16/03/2026)
16. Plan SR26-12 Phase 3B Extraction (16/03/2026)
17. Plan SR26-13 Phase 4 Extraction (16/03/2026)
18. Plan SR26-14 Extraction Completed (16/03/2026)

19. Plan SR26-15 Site Completed (16/03/2026)
20. Plan XS26-1 Screening Bund Construction (12/03/2026)
21. Plan XS26-2 Screening Bund Construction (12/03/2026)
22. Plan XS26-3 Landscape Cross Section (16/03/2026)
23. Plan XS26-4 Landscape Cross Section (16/03/2026)
24. Plan XS26-5 Landscape Cross Section (16/03/2026)
25. Plan XS26-6 Landscape Cross Section (16/03/2026)
26. Plan BH-04615-106_RevA_Boundary Fence Detail v3
27. Plan PA24-9 V3b Conceptual Restoration (15/04/26)
28. Plan BQ26-1 Proposed Solid Boundary Fencing (14/04/26)



Key

- Application Area
- Land in Applicants Control
- Footpaths & Bridleway



Site surveyed by Greenfield Associates March 2021 & May 2022/23.
 Based upon 2020 Ordnance Survey 1:2500 digital base with the permission of The Controller of Her Majesty's Stationary Office. © Crown Copyright. Licence No. 100020505
 The copyright of this drawing and its contents are the sole property of Greenfield Associates and must not be copied or shown to third parties without prior consent of the Company or its clients.

All Contours & Levels -mAOD

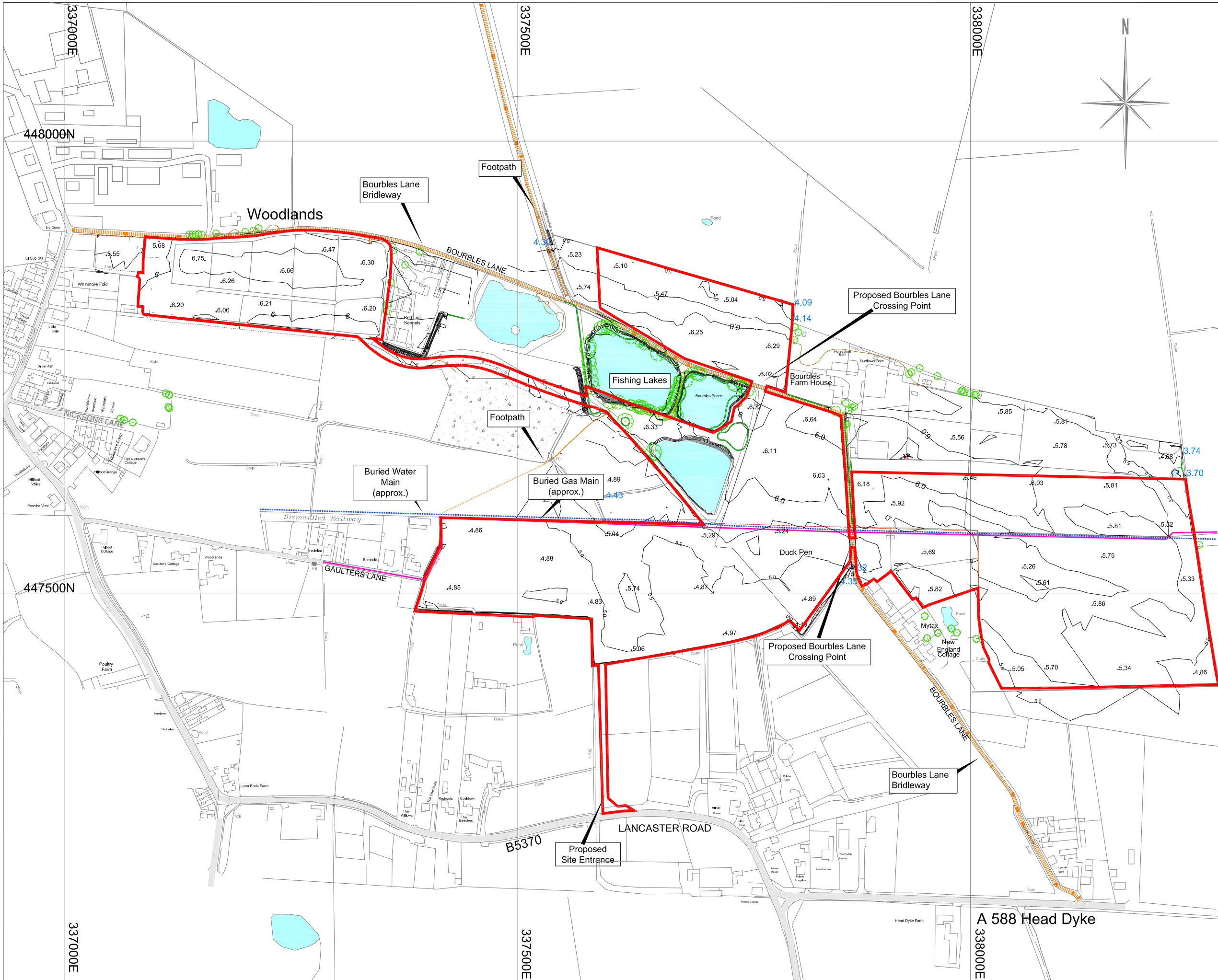
Site
 Proposed Bourbles Quarry

Project
 Planning Application

Plan
 Plan APP23- 1 v2
 Planning Application Area & Land under Applicants Control

Scale: 1:6000@A4
 Date: 31/08/2023
 File: PlanAPP23-1v2
 Drawn by: SJR





Key

- Application Area
- Footpaths & Bridleway
- Surveyed Site Levels (mAOD)
- Contours (0.5m intervals)

Scale

0m 100m 200m

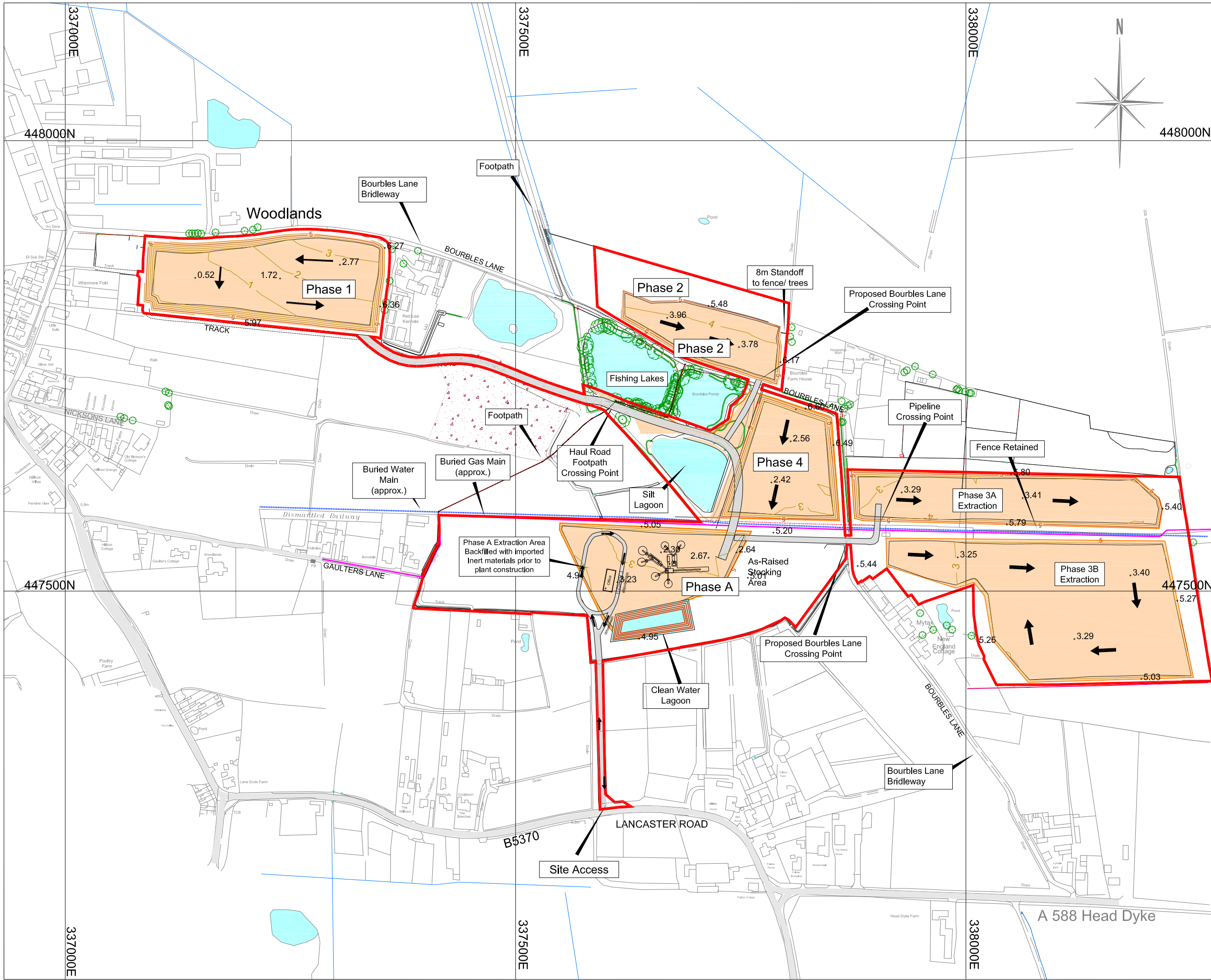
Site surveyed by Greenfield Associates March 2021 & May 20223.
 Based upon 2020 Ordnance Survey 1:2500 digital base with the permission of The Controller of Her Majesty's Stationary Office. © Crown Copyright. Licence No. 100020505
 The copyright of this drawing and its contents are the sole property of Greenfield Associates and must not be copied or shown to third parties without prior consent of the Company or its clients.

All Contours & Levels -mAOD

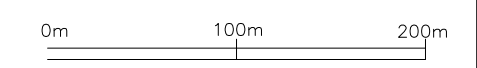
Site Proposed Bourbles Quarry
Project Planning Application
Plan Plan PA23-2 v2
Site Plan & Application Area

Scale: 1:4000@A3
Date: 31/08/2023
File: PlanPA23-2 v2 BHLocs
Drawn by: SJR





- Key**
- Application Area
 - Footpaths & Bridleway
 - ➔ Direction of Working
 - Sand & Gravel Extraction Areas



Site surveyed by Greenfield Associates March 2021 & May 20223.
 Based upon 2020 Ordnance Survey 1:2500 digital base with the permission of The Controller of Her Majesty's Stationary Office. © Crown Copyright. Licence No. 100020505
 The copyright of this drawing and its contents are the sole property of Greenfield Associates and must not be copied or shown to third parties without prior consent of the Company or its clients.

All Contours & Levels- mAOD

Site **Proposed Bourbles Quarry**

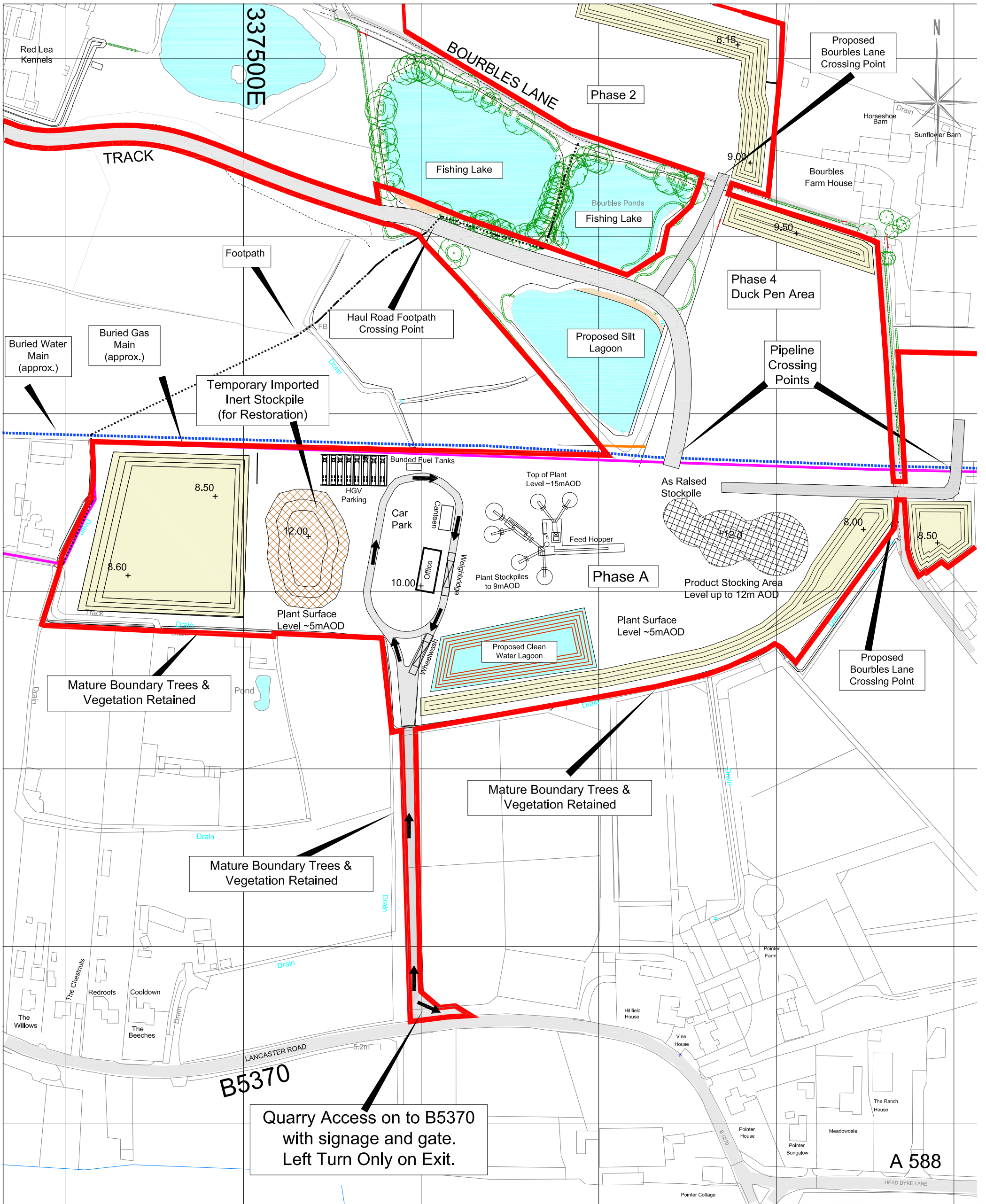
Project **Planning Application**

Plan **Plan PA24-4 v2 Proposed Quarry Phasing**

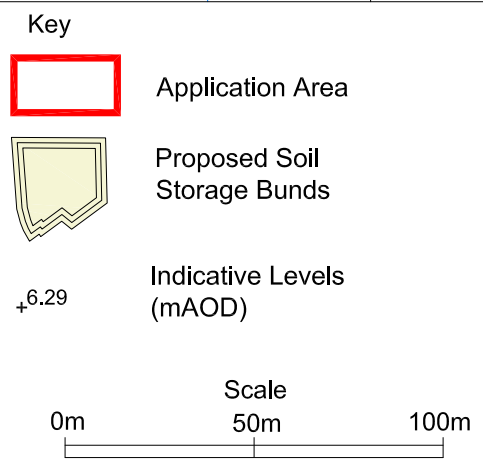
Scale: 1:4000@A3
 Date: 15/04/2026
 File: PlanPA24-4v2 Proposed Quarry Phasing.dwg
 Drawn by: SJR

Baxtergroup





Site
Proposed Bourbles Quarry
 Project
Planning Application Reg 25
 Plan
Plan PA24-6 Proposed Plant Area



Scale: 1:2000@A3
 Date: 16/10/2024
 File: PlanPA24-6 Proposed Plant Layout.dwg
 Drawn by: ERBM

Site surveyed by Greenfield Associates March 2021 & May 20223.
 Based upon 2020 Ordnance Survey 1:2500 digital base with the permission of The Controller of Her Majesty's Stationary Office. © Crown Copyright. Licence No. 100020505
 The copyright of this drawing and its contents are the sole property of Greenfield Associates and must not be copied or shown to third parties without prior consent of the Company or its clients.

Baxtergroup

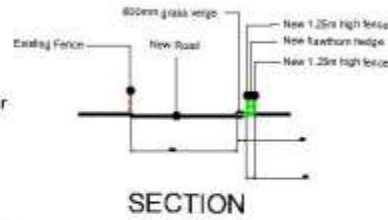
Greenfield enviro
 1 Commercial Road, Keyworth, Nottingham NG12 5J5
 Email: admin@greenfieldenviro.co.uk
 Tel: 0115 937 2002



Drain

new road

new fence



new 1.25m high timber post and rail fence

new 1.25m high timber post and rail fence

Hawthorn Hedge

600mm wide grass verge

grass verge

new 1.25m high timber post and rail fence

Hawthorn Hedge

Hawthorn Hedge

new 1.25m high timber post and rail fence

new 1.25m high timber post and rail fence

hedge cut

road kerb

0.5m

2.4 x 43m Visibility Splay

2.4 x 43m Visibility Splay

HGV's Left Turn Exit Only

Traffic Island

LANCASTER ROAD

Turner Lowe Associates
 410 Belmont Road
 Bolton BL1 7DH
 Tel: 01204 773 760
 Email: enquiries@turnerlowe.co.uk

The Baxter Group

Proposed Mineral Extraction
 Bourbles Farm. Presall
 Access Arrangements

Job No	220503	Drawn By	J.L.
Date	May 2022	Checked By	J.L.
Scale	1 / 500 @ A3	Drawing No	220503/01

Title
 Plan PA23-7
 Proposed Site
 Access Design

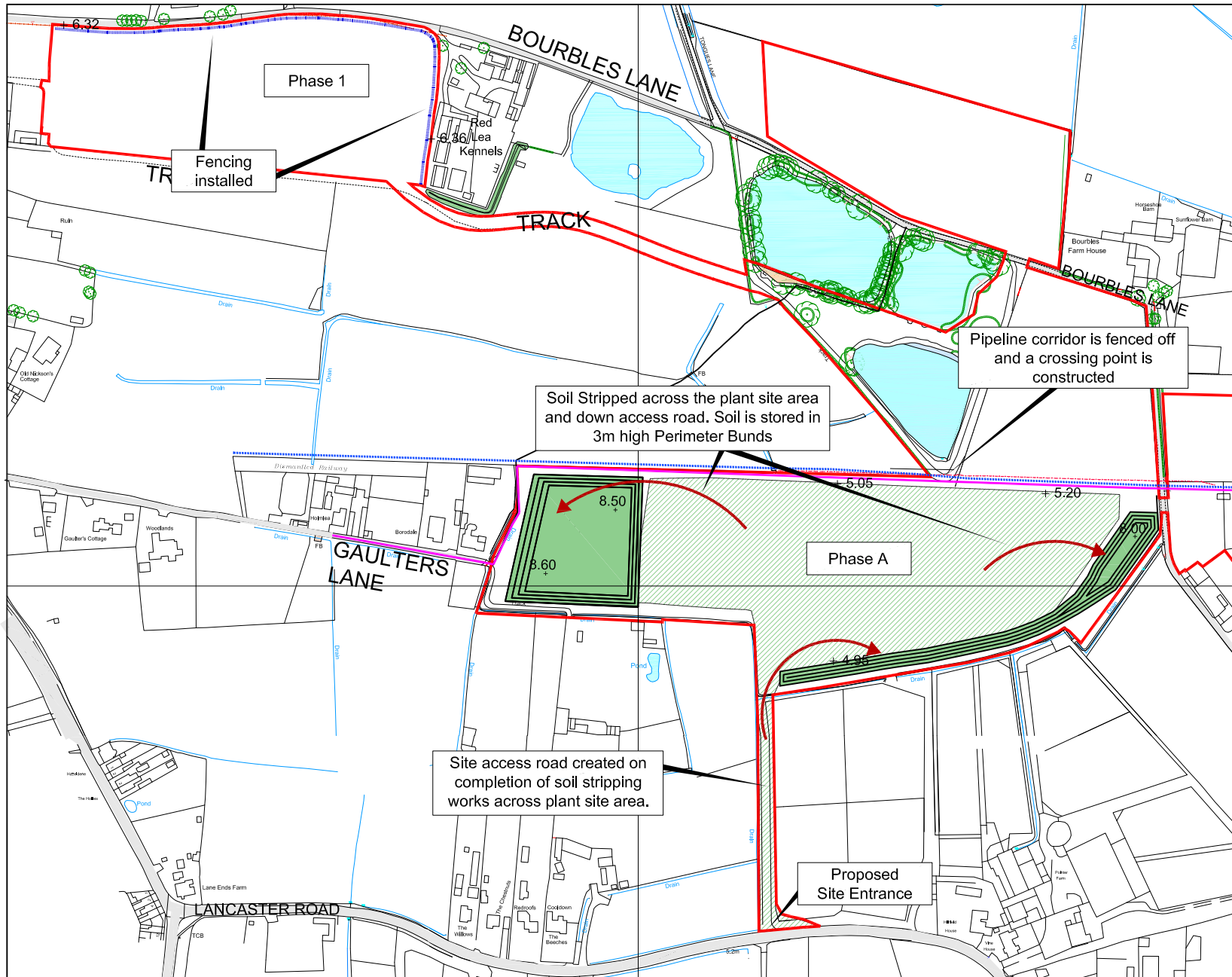
Project
 Planning
 Application

Site
 Proposed Bourbles
 Quarry

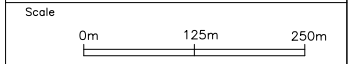
Project no.
 BCL/BFP/101



Phase A - Enabling Works



- Key**
- Site boundary
 - Phasing boundaries
 - Soil strip
 - Mineral extraction
 - Backfilling
 - Plant Site
 - Site derived backfill stockpile
 - As raised mineral stockpile
 - Water pipeline
 - Gas main



Site surveyed by Greenfield Environmental May 2021.
 Based upon 2021 Ordnance Survey 1:2500 digital base with the permission of The Controller of Her Majesty's Stationary Office. © Crown Copyright. Licence No. 100020505
 The copyright of this drawing and its contents are the sole property of Greenfield Environmental and must not be copied or shown to third parties without prior consent of the Company or its clients.

Site
 Bourbles Farm, Presall

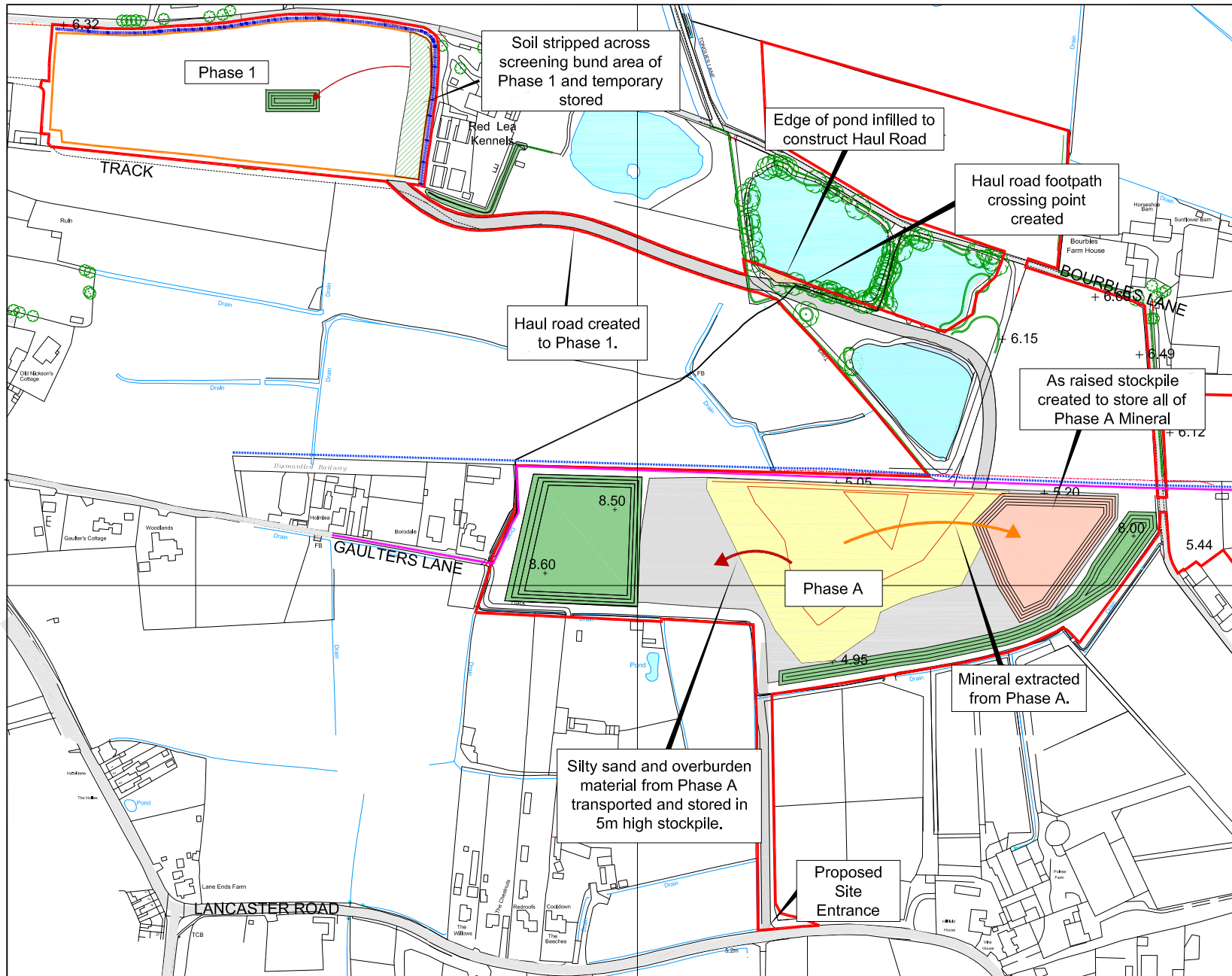
Project
 Planning Appeal 2026

Plan
 SR26-1
 Enabling Works


Scale: 1:4,000@A4
Date: 16/03/2026
File: BFP Development Scheme SR26-1 v2.dwg
Drawn by: BGD



Phase A - Enabling Works



- Key**
- Site boundary
 - Phasing boundaries
 - Soil strip
 - Mineral extraction
 - Backfilling
 - Plant Site
 - Site Derived Backfill Stockpile
 - As Raised Mineral Stockpile
 - Water pipeline
 - Gas main



Site surveyed by Greenfield Environmental May 2021.
 Based upon 2021 Ordnance Survey 1:2500 digital base with the permission of The Controller of Her Majesty's Stationary Office. © Crown Copyright, Licence No. 100020505
 The copyright of this drawing and its contents are the sole property of Greenfield Environmental and must not be copied or shown to third parties without prior consent of the Company or its clients.

Site
 Bourbles Farm, Presall

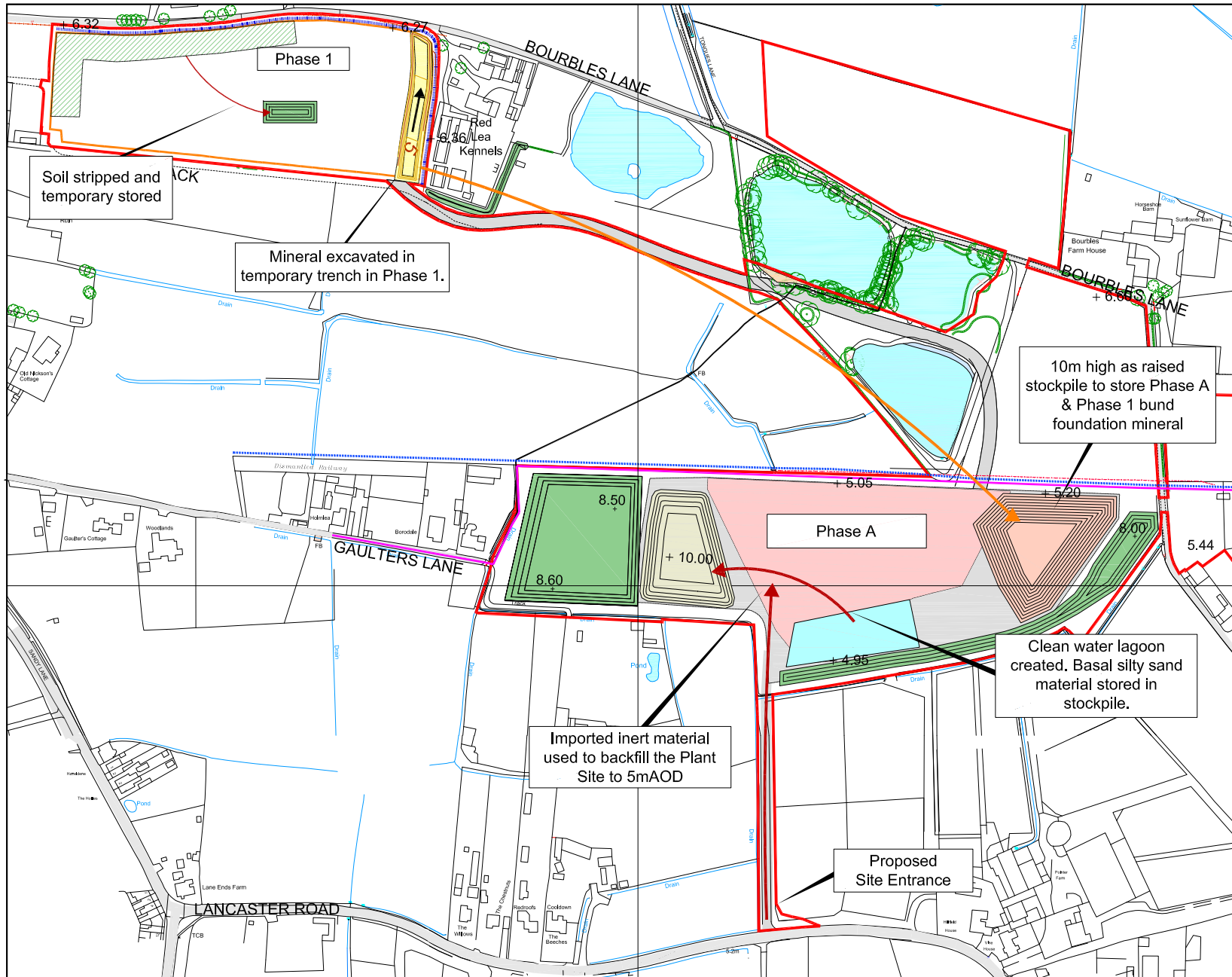
Project
 Planning Appeal 2026

Plan
 SR26-2
 Enabling Works


Scale: 1:4,000@A4
Date: 16/03/2026
File: BFP Development Scheme SR26-2 v2.dwg
Drawn by: BGD



Phase A - Enabling Works



- Key**
- Site boundary
 - Phasing boundaries
 - Soil strip
 - Mineral extraction
 - Backfilling
 - Plant Site
 - Site Derived Backfill Stockpile
 - As Raised Mineral Stockpile
 - Water pipeline
 - Gas main



Site surveyed by Greenfield Environmental May 2021.
 Based upon 2021 Ordnance Survey 1:2500 digital base with the permission of The Controller of Her Majesty's Stationary Office. © Crown Copyright, Licence No. 100020505
 The copyright of this drawing and its contents are the sole property of Greenfield Environmental and must not be copied or shown to third parties without prior consent of the Company or its clients.

Site
 Bourbles Farm, Presall

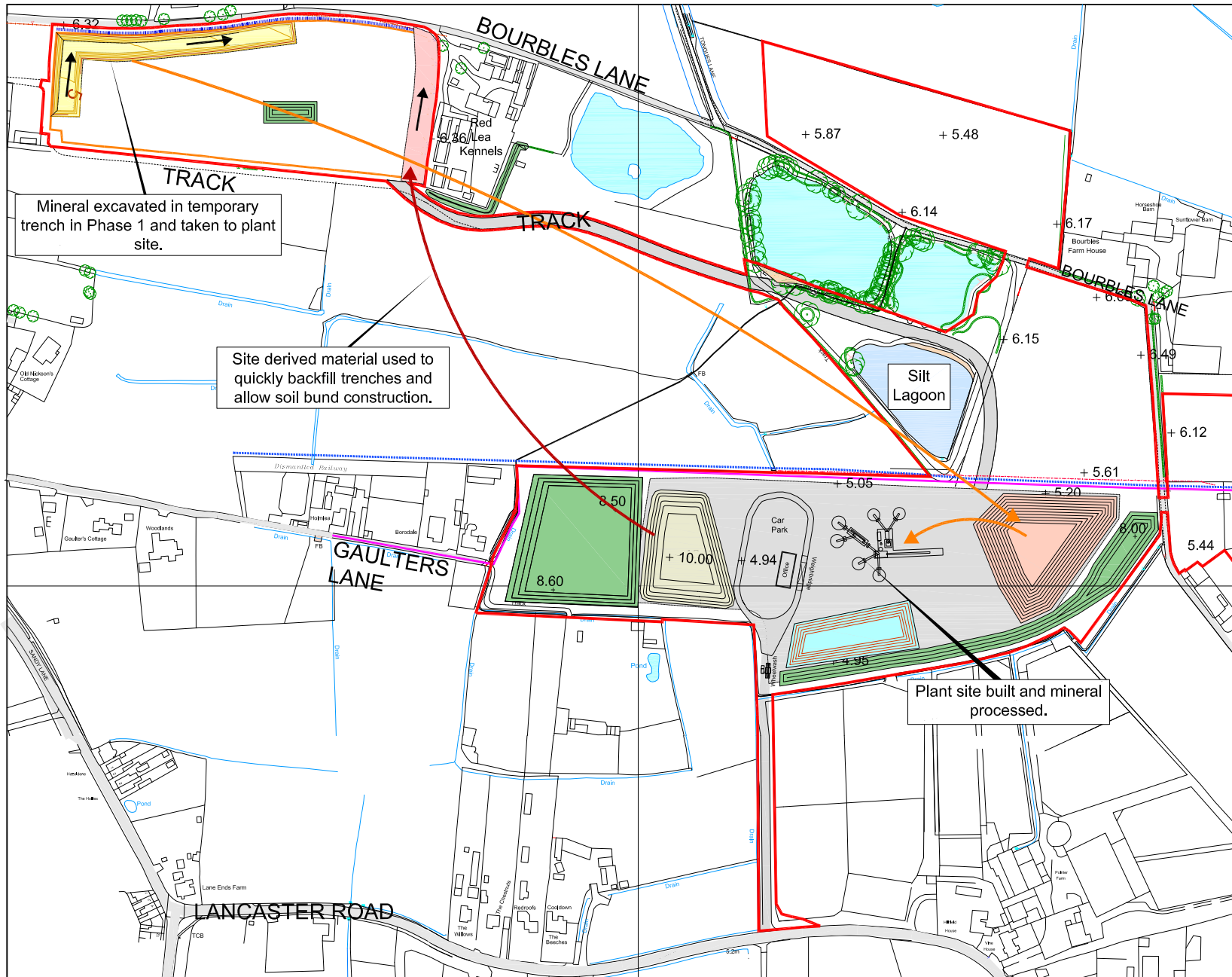
Project
 Planning Appeal 2026

Plan
 SR26-3
 Enabling Works

Scale: 1:4,000@A4
Date: 16/03/2026
File: BFP Development Scheme SR26-3 v2.dwg
Drawn by: BGD



Phase A - Enabling Works




Mineral excavated in temporary trench in Phase 1 and taken to plant site.

Site derived material used to quickly backfill trenches and allow soil bund construction.

Plant site built and mineral processed.

- Key**
- Site boundary
 - Phasing boundaries
 - Soil strip
 - Mineral extraction
 - Backfilling
 - Plant Site
 - Site Derived Backfill Stockpile
 - As Raised Mineral Stockpile
 - Water pipeline
 - Gas main



Site surveyed by Greenfield Environmental May 2021.
 Based upon 2021 Ordnance Survey 1:2500 digital base with the permission of The Controller of Her Majesty's Stationary Office. © Crown Copyright, Licence No. 100020505
 The copyright of this drawing and its contents are the sole property of Greenfield Environmental and must not be copied or shown to third parties without prior consent of the Company or its clients.

Site
 Bourbles Farm, Presall

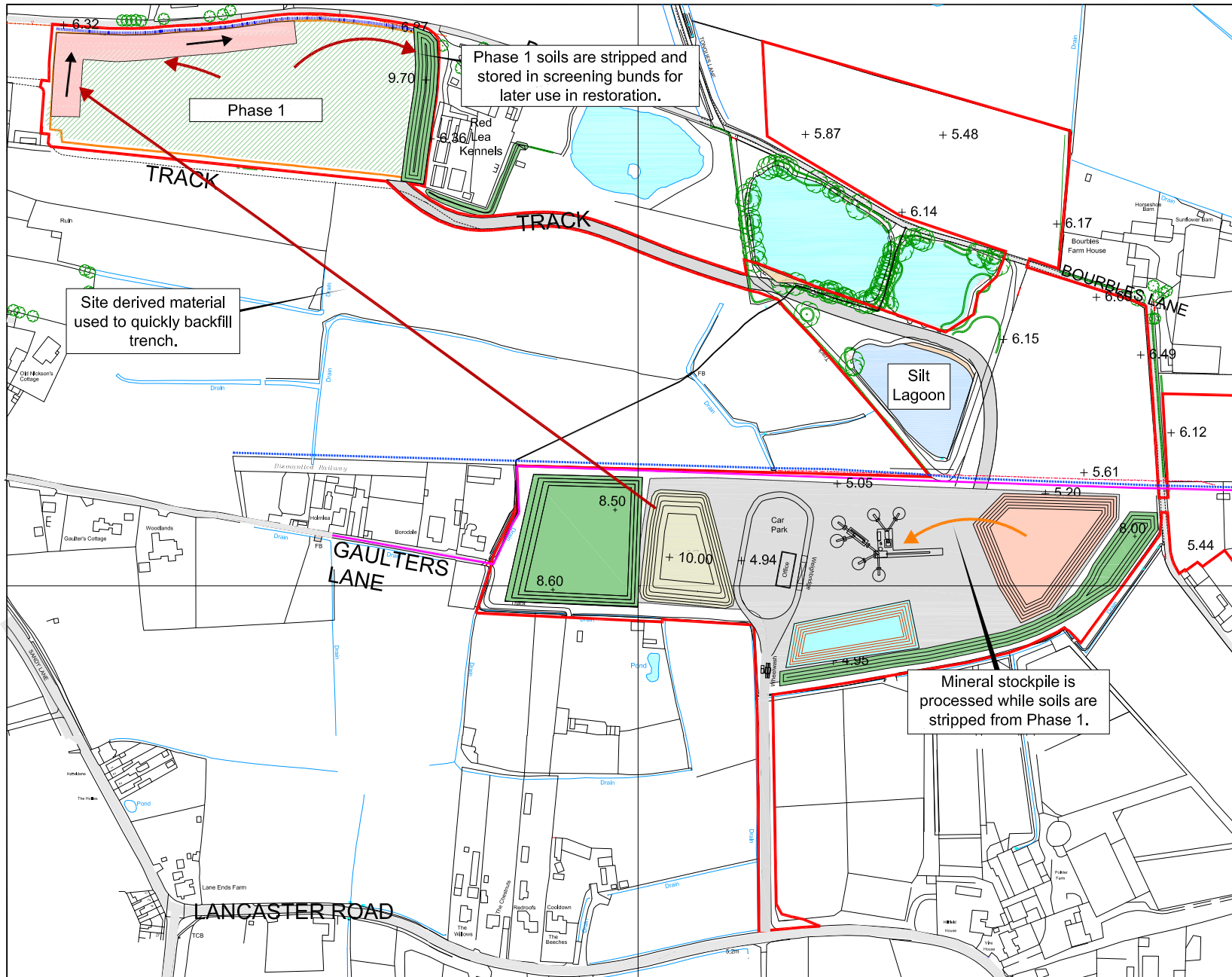
Project
 Planning Appeal 2026

Plan
 SR26-4
 Enabling Works

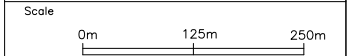
Scale: 1:4,000@A4
 Date: 16/03/2026
 File: BFP Development Scheme SR26-4 v2.dwg
 Drawn by: BGD



Phase A - Enabling Works



- Key**
- Site boundary
 - Phasing boundaries
 - Soil strip
 - Backfilling
 - Plant Site
 - Site Derived Backfill Stockpile
 - As Raised Mineral Stockpile
 - - - - Water pipeline
 - - - - Gas main



Site surveyed by Greenfield Environmental May 2021.
 Based upon 2021 Ordnance Survey 1:2500 digital base with the permission of The Controller of Her Majesty's Stationary Office. © Crown Copyright. Licence No. 100020505
 The copyright of this drawing and its contents are the sole property of Greenfield Environmental and must not be copied or shown to third parties without prior consent of the Company or its clients.

Site
 Bourbles Farm, Presall

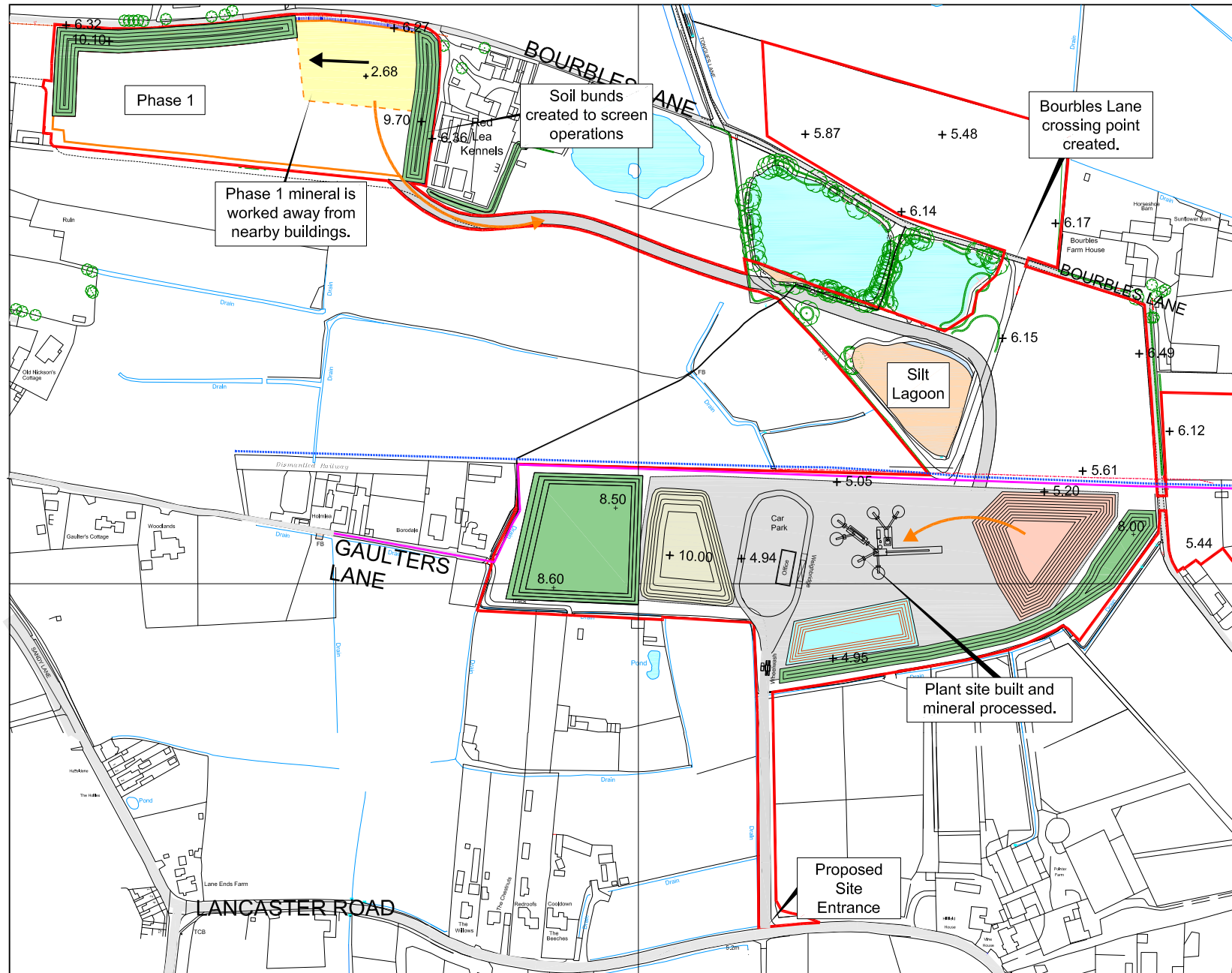
Project
 Planning Appeal 2026

Plan
 SR26-5
 Enabling Works


Scale: 1:4,000@A4
 Date: 16/03/2026
 File: BFP Development Scheme SR26-5 v2.dwg
 Drawn by: BGD



Phase 1



- Key**
- Site boundary
 - Phasing boundaries
 - Mineral extraction
 - Backfilling
 - Plant Site
 - Site Derived Backfill Stockpile
 - As Raised Mineral Stockpile
 - Water pipeline
 - Gas main



Site surveyed by Greenfield Environmental May 2021.
 Based upon 2021 Ordnance Survey 1:2500 digital base with the permission of The Controller of Her Majesty's Stationary Office. © Crown Copyright, Licence No. 100020505
 The copyright of this drawing and its contents are the sole property of Greenfield Environmental and must not be copied or shown to third parties without prior consent of the Company or its clients.

Site
 Bourbles Farm, Presall

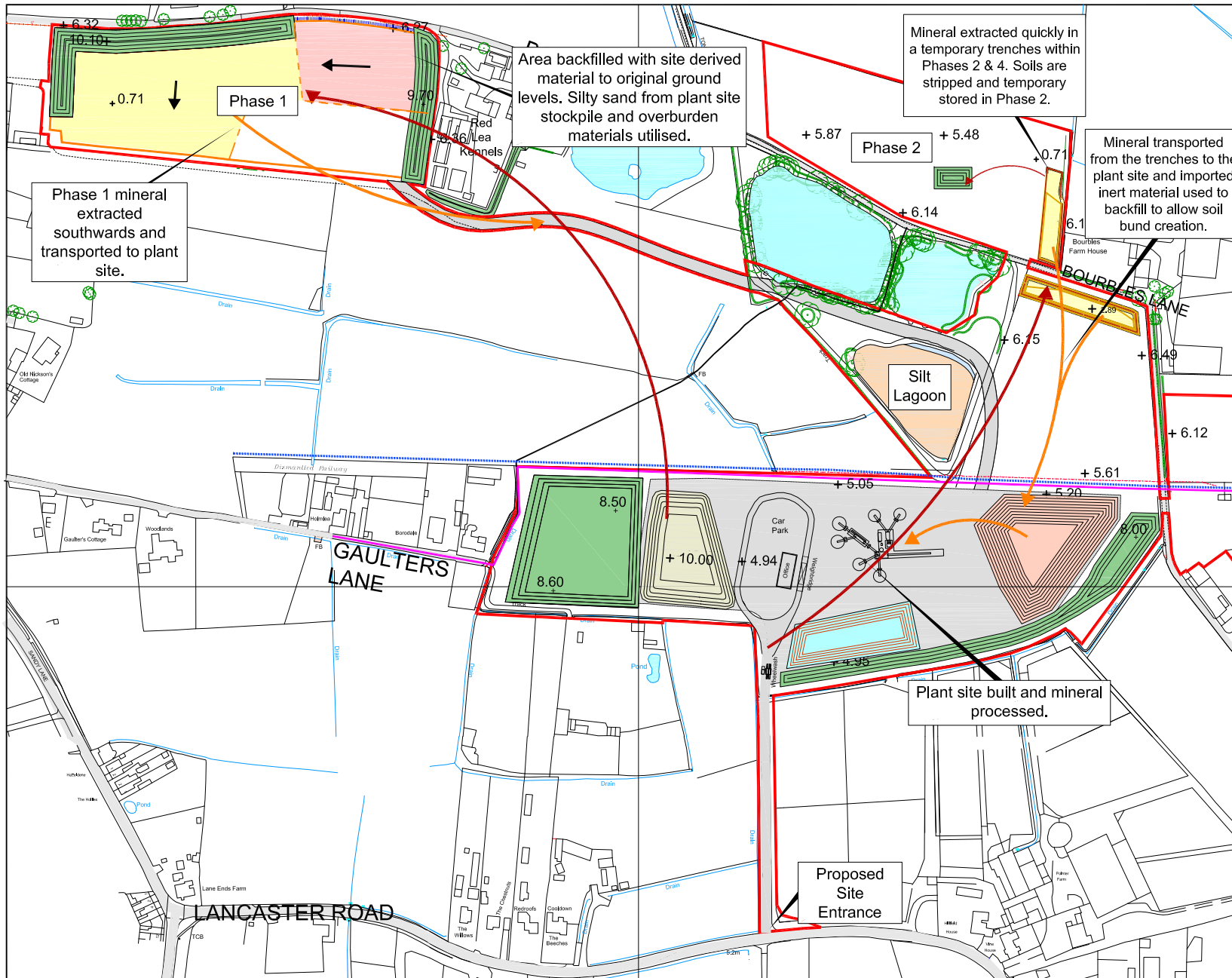
Project
 Planning Appeal 2026

Plan
 SR26-6
 Phase 1 Extraction


Scale: 1:4,000@A4
 Date: 16/03/2026
 File: BFP Development Scheme SR26-6 v2.dwg
 Drawn by: BGD



Phase 1



- Key**
- Site boundary
 - Phasing boundaries
 - Mineral extraction
 - Backfilling
 - Plant Site
 - Site Derived Backfill Stockpile
 - As Raised Mineral Stockpile
 - Water pipeline
 - Gas main



Site surveyed by Greenfield Environmental May 2021.
 Based upon 2021 Ordnance Survey 1:2500 digital base with the permission of The Controller of Her Majesty's Stationary Office. © Crown Copyright, Licence No. 100020505
 The copyright of this drawing and its contents are the sole property of Greenfield Environmental and must not be copied or shown to third parties without prior consent of the Company or its clients.

Site
 Bourbles Farm, Presall

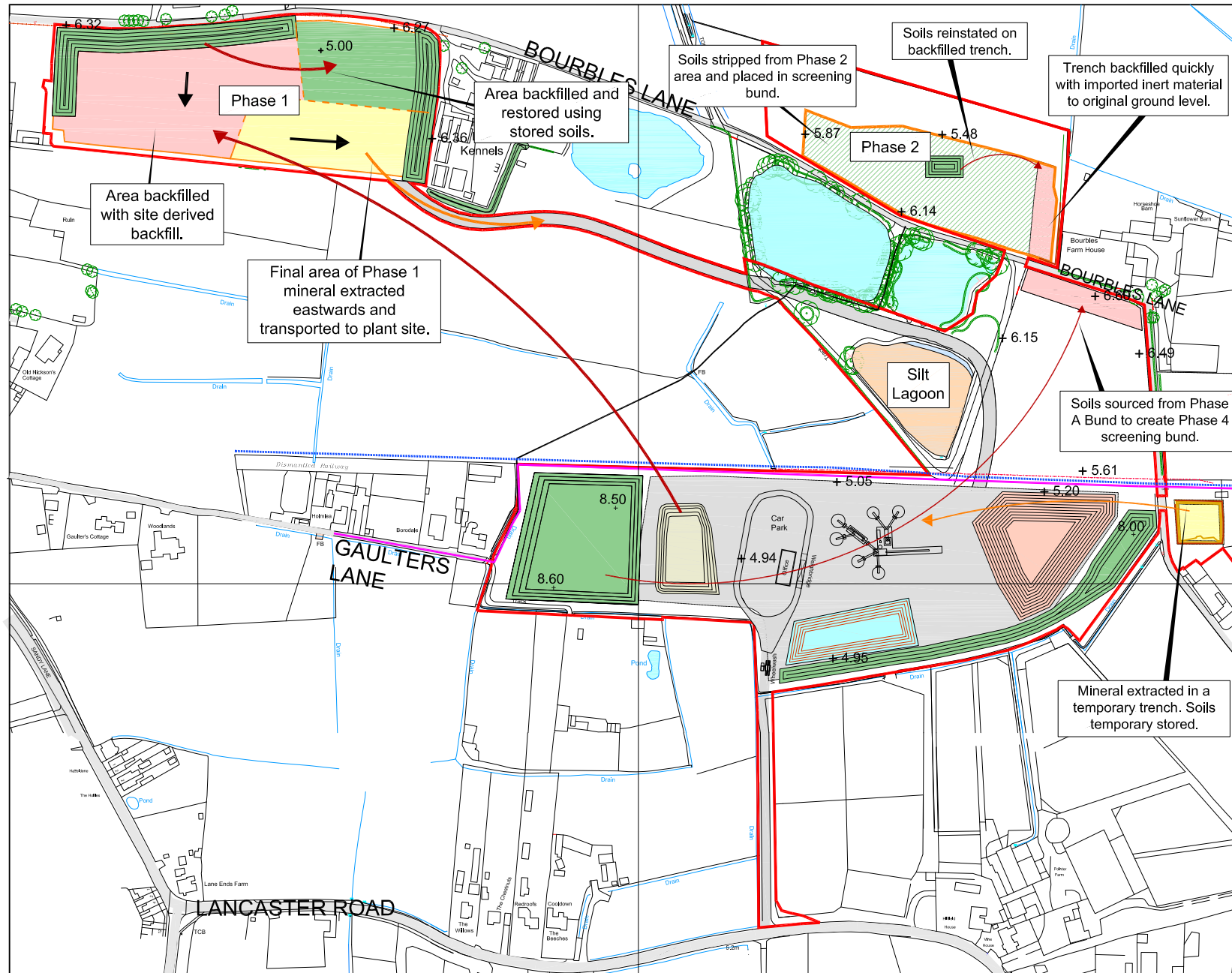
Project
 Planning Appeal 2026

Plan
 SR26-7
 Phase 1 Extraction

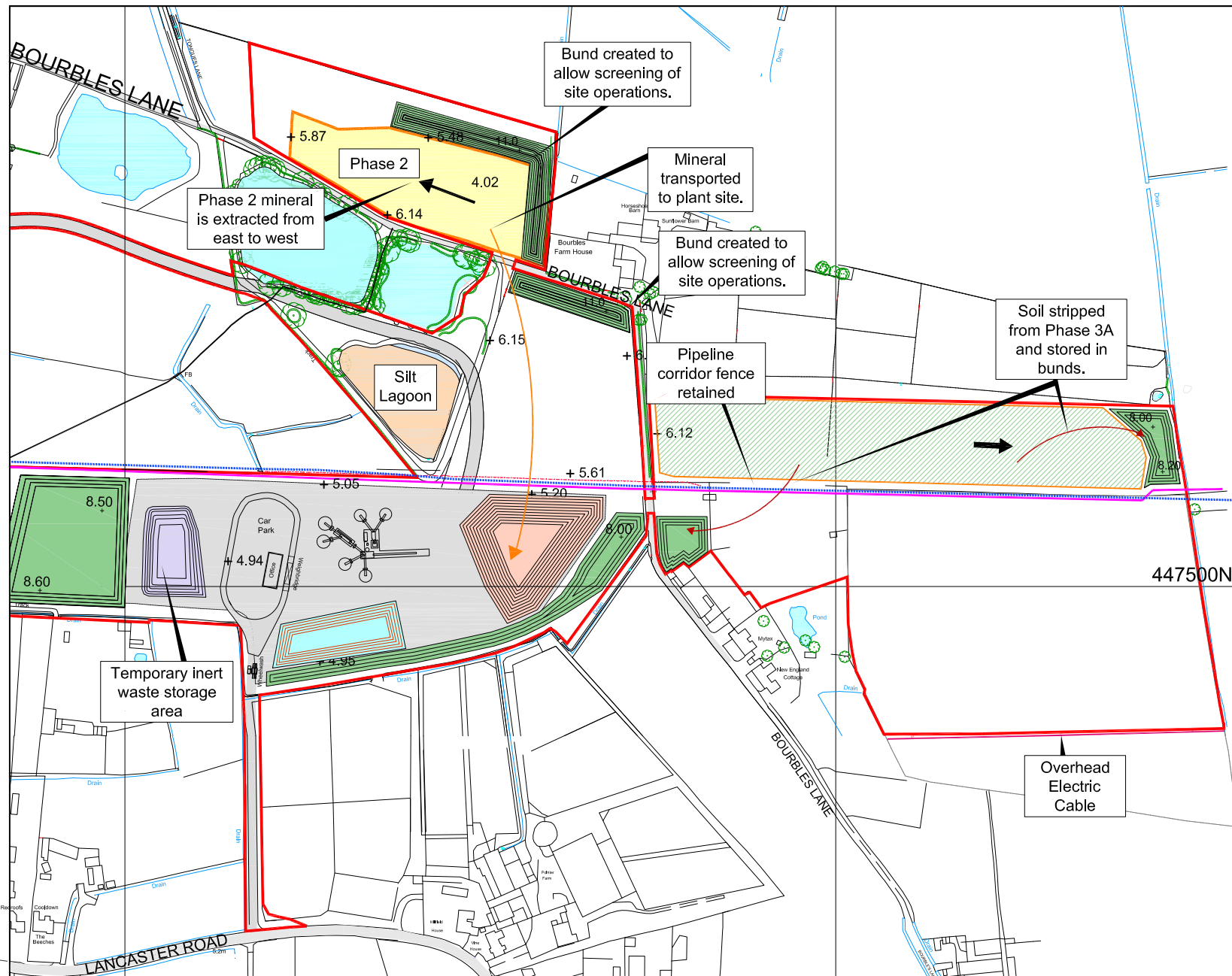
Scale: 1:4,000@A4
 Date: 16/03/2026
 File: BFP Development Scheme SR26-7 v2.dwg
 Drawn by: BGD



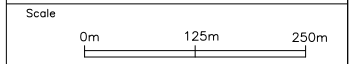
Phase 1



Phase 2



- Key**
- Site boundary
 - Phasing boundaries
 - Soil stripping
 - Mineral extraction
 - Backfilling
 - Plant site
 - Imported inerts stockpile
 - As raised mineral stockpile
 - - - - Water pipeline
 - Gas main



Site surveyed by Greenfield Environmental May 2021.
 Based upon 2021 Ordnance Survey 1:2500 digital base with the permission of The Controller of Her Majesty's Stationary Office. © Crown Copyright, Licence No. 100020505
 The copyright of this drawing and its contents are the sole property of Greenfield Environmental and must not be copied or shown to third parties without prior consent of the Company or its clients.

Site
Bourbles Farm, Presall

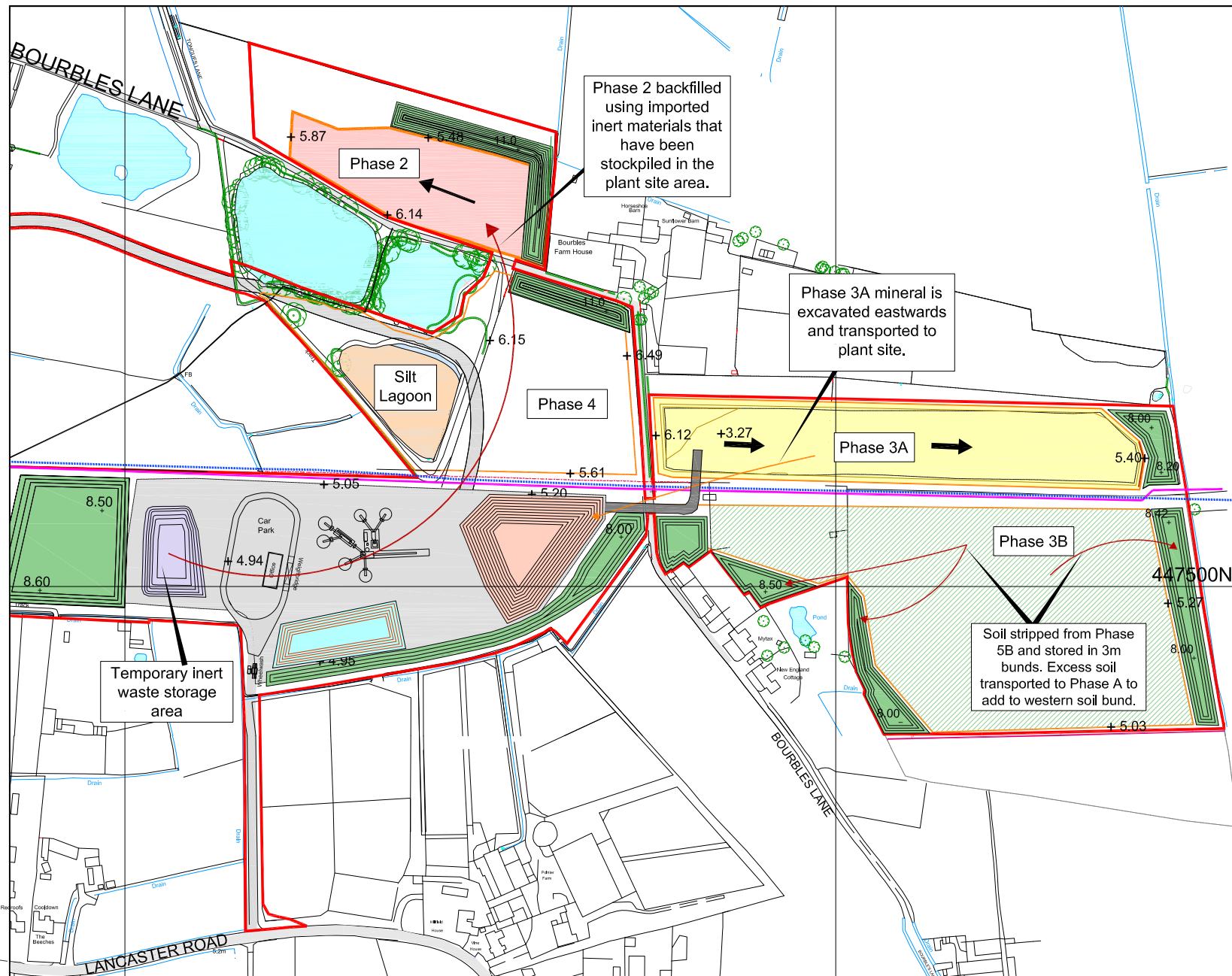
Project
Planning Appeal 2026

Plan
**SR26-10
 Phase 2 Extraction**

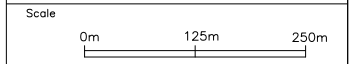
Scale: 1:4,000@A4
 Date: 16/03/2026
 File: BFP Development Scheme SR26-10 v2.dwg
 Drawn by: BGD



Phase 3A



- Key**
- Site boundary
 - Phasing boundaries
 - Soil stripping
 - Mineral extraction
 - Backfilling
 - Plant site
 - Imported inerts stockpile
 - As raised mineral stockpile
 - ⋯ Water pipeline
 - Gas main



Site surveyed by Greenfield Environmental May 2021.
 Based upon 2021 Ordnance Survey 1:2500 digital base with the permission of The Controller of Her Majesty's Stationary Office. © Crown Copyright. Licence No. 100020505
 The copyright of this drawing and its contents are the sole property of Greenfield Environmental and must not be copied or shown to third parties without prior consent of the Company or its clients.

Site
Bourbles Farm, Presall

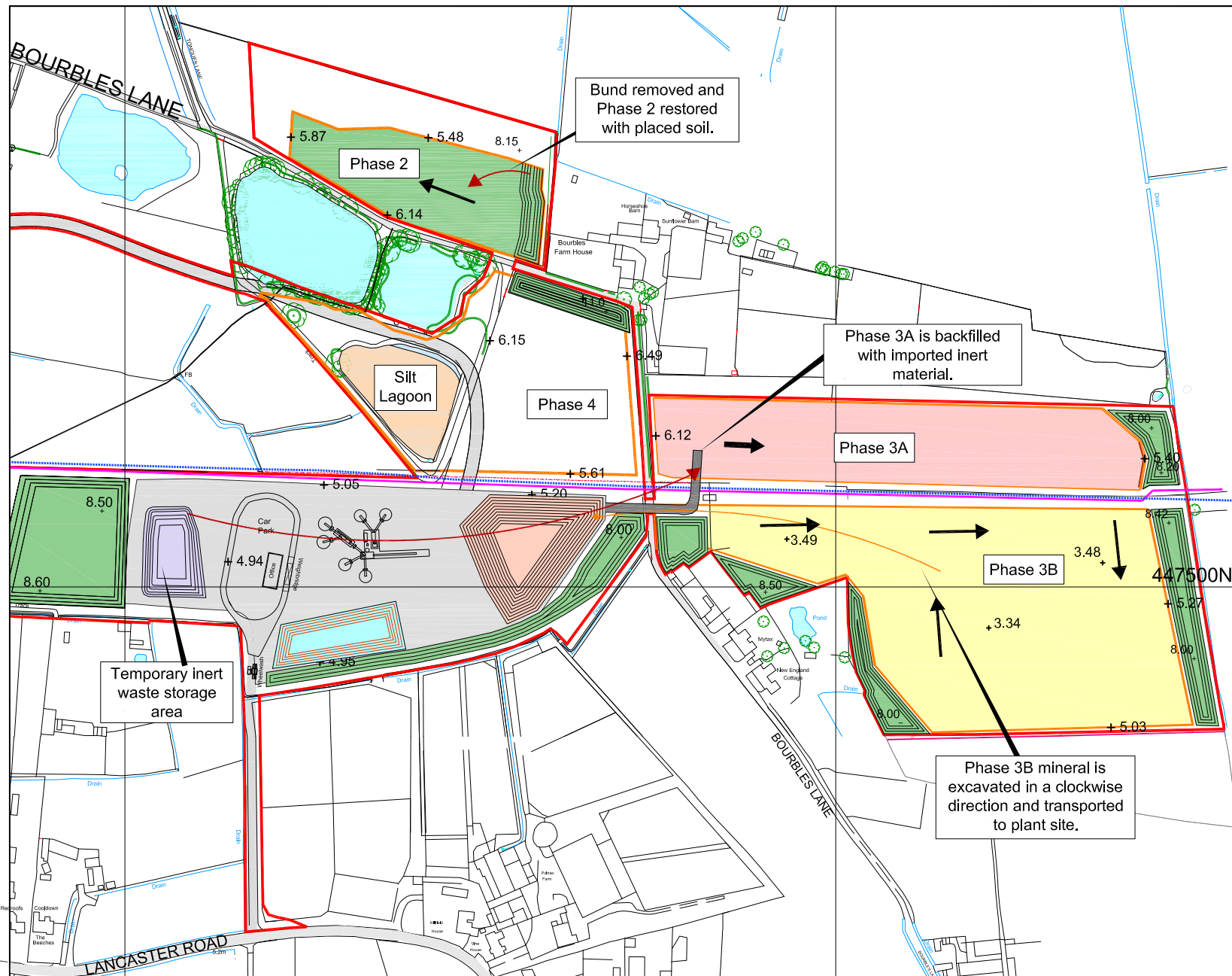
Project
Planning Appeal 2026

Plan
**SR26-11
 Phase 3A Extraction**

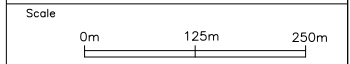
Scale: 1:4,000@A4
 Date: 16/03/2026
 File: BFP Development Scheme SR26-11 v2.dwg
 Drawn by: BGD



Phase 3B



- Key**
- Site boundary
 - Phasing boundaries
 - Restoration
 - Mineral extraction
 - Backfilling
 - Plant site
 - Imported inerts stockpile
 - As raised mineral stockpile
 - Water pipeline
 - Gas main



Site surveyed by Greenfield Environmental May 2021.
 Based upon 2021 Ordnance Survey 1:2500 digital base with the permission of The Controller of Her Majesty's Stationary Office. © Crown Copyright, Licence No. 100020505
 The copyright of this drawing and its contents are the sole property of Greenfield Environmental and must not be copied or shown to third parties without prior consent of the Company or its clients.

Site
 Bourbles Farm, Presall

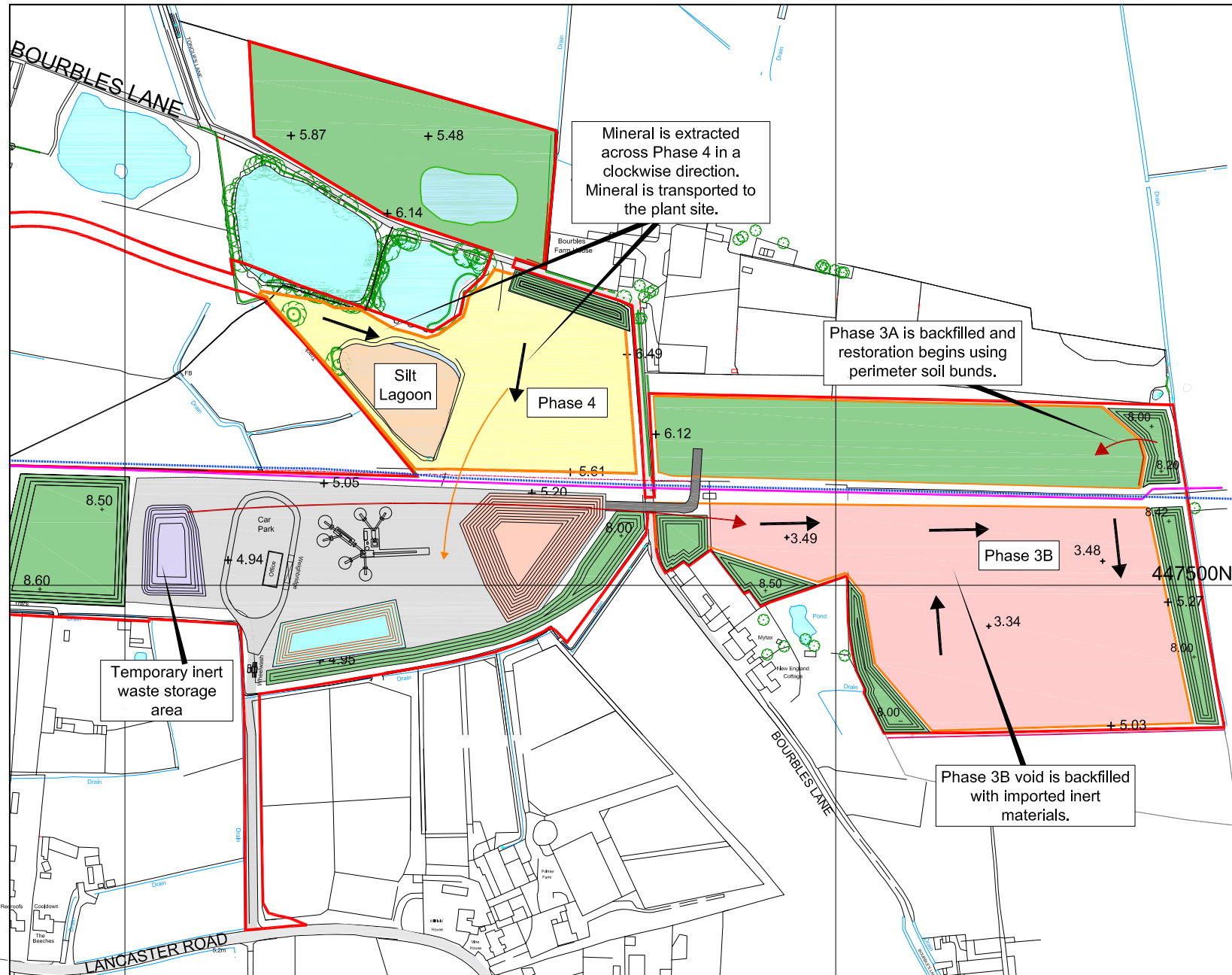
Project
 Planning Appeal 2026

Plan
 SR26-12
 Phase 3B Extraction

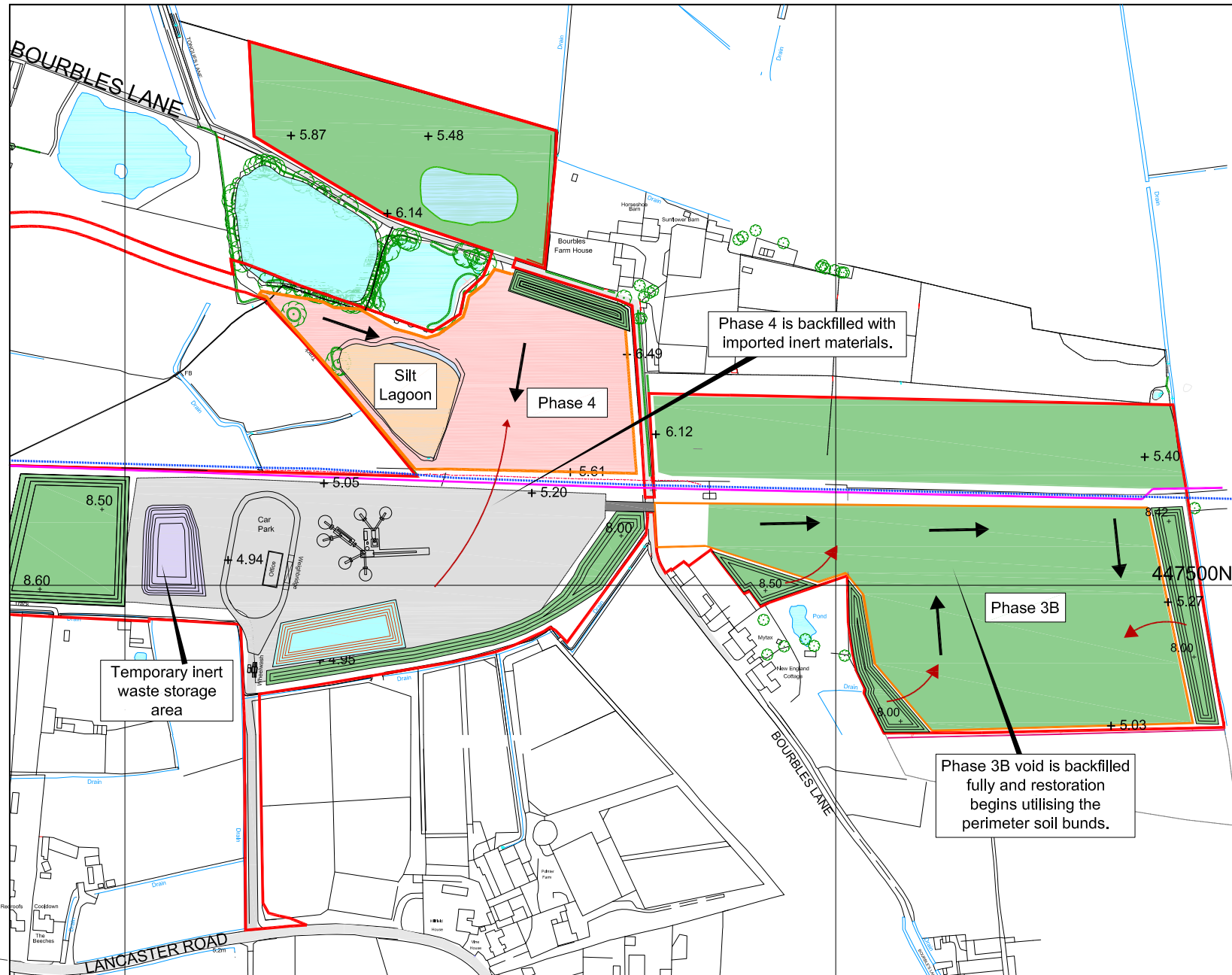
Scale: 1:4,000@A4
 Date: 16/03/2026
 File: BFP Development Scheme SR26-12 v2.dwg
 Drawn by: BGD



Phase 4



Extraction Completed

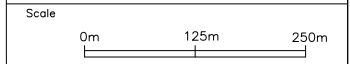


Temporary inert waste storage area

Phase 4 is backfilled with imported inert materials.

Phase 3B void is backfilled fully and restoration begins utilising the perimeter soil bunds.

- Key**
- Site boundary
 - Phasing boundaries
 - Restoration
 - Mineral extraction
 - Backfilling
 - Plant site
 - Imported inerts stockpile
 - As raised mineral stockpile
 - - - Water pipeline
 - Gas main



Site surveyed by Greenfield Environmental May 2021.
 Based upon 2021 Ordnance Survey 1:2500 digital base with the permission of The Controller of Her Majesty's Stationary Office. © Crown Copyright. Licence No. 100020505
 The copyright of this drawing and its contents are the sole property of Greenfield Environmental and must not be copied or shown to third parties without prior consent of the Company or its clients.

Site
Bourbles Farm, Presall

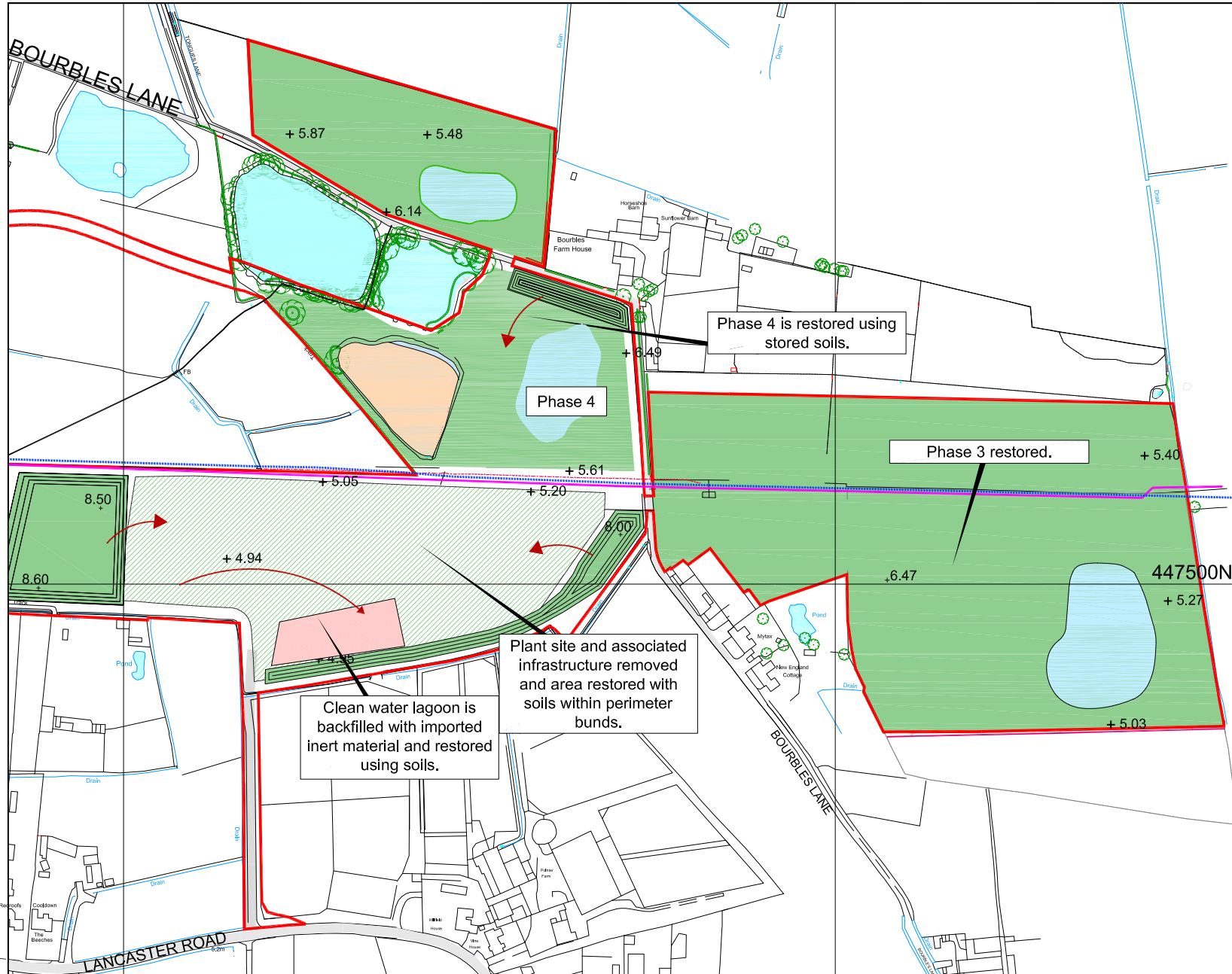
Project
Planning Appeal 2026

Plan
**SR26-14
 Extraction Completed**

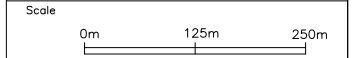
Scale: 1:4,000@A4
 Date: 16/03/2026
 File: BFP Development Scheme SR26-14 v2.dwg
 Drawn by: BGD



Site Completion



- Key**
- Site boundary
 - Phasing boundaries
 - Restored
 - Backfilling



Site surveyed by Greenfield Environmental May 2021.
 Based upon 2021 Ordnance Survey 1:2500 digital base with the permission of The Controller of Her Majesty's Stationary Office. © Crown Copyright, Licence No. 100020505
 The copyright of this drawing and its contents are the sole property of Greenfield Environmental and must not be copied or shown to third parties without prior consent of the Company or its clients.

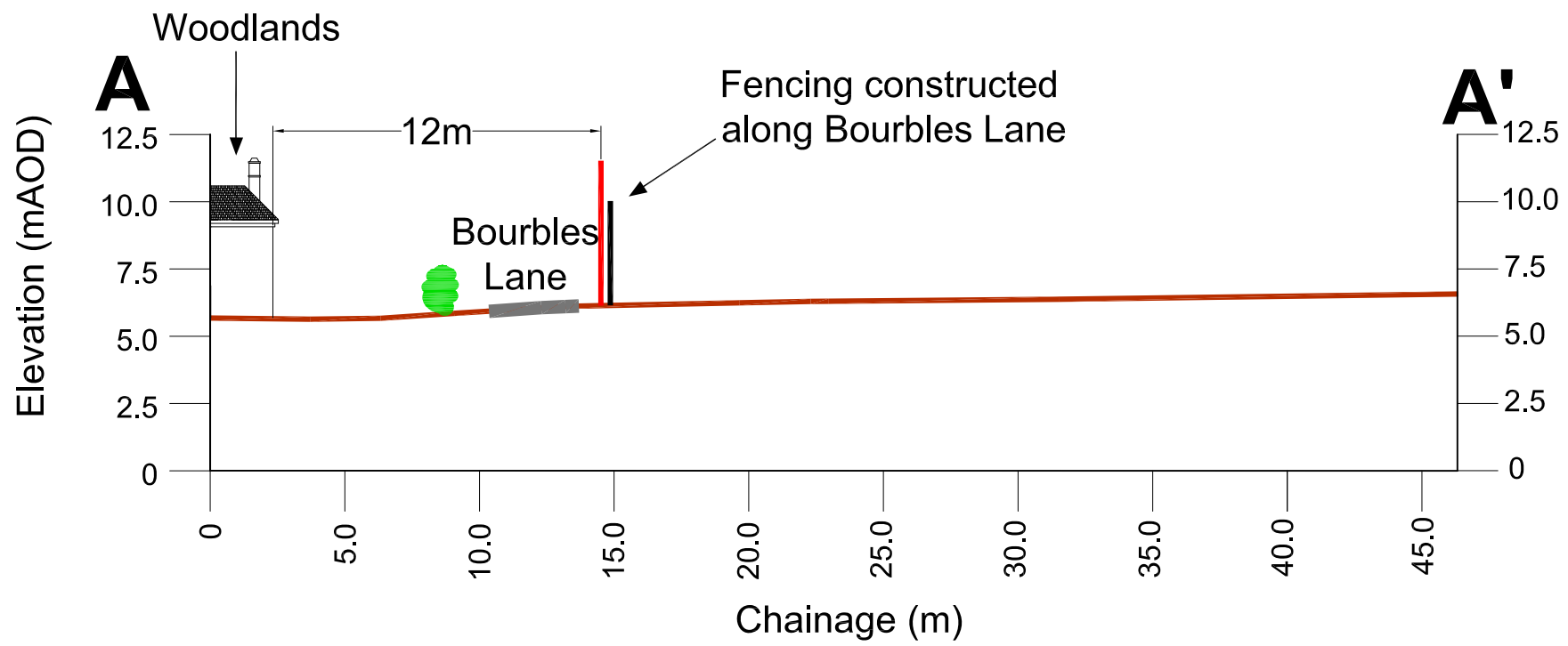
Site
Bourbles Farm, Presall
 Project
Planning Appeal 2026
 Plan
SR26-15
Site Completion

Scale: 1:4,000@A4
 Date: 16/03/2026
 File: BFP Development Scheme SR26-15 v2.dwg
 Drawn by: BGD

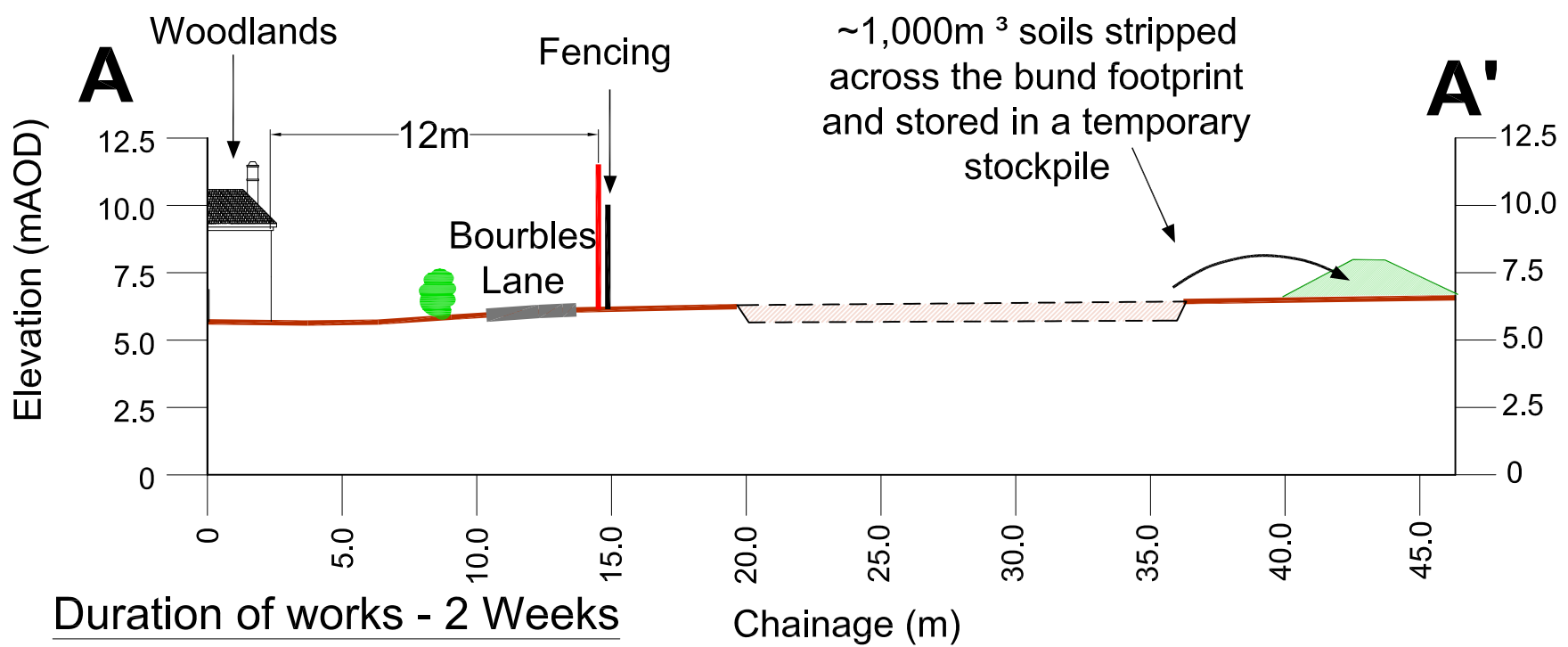
Baxtergroup.

Greenfield enviro
 1 Commercial Road, Keyworth, Nottingham N012 5J8
 Email: enviro@greenfieldenviro.co.uk
 Tel: 0115 937 2002

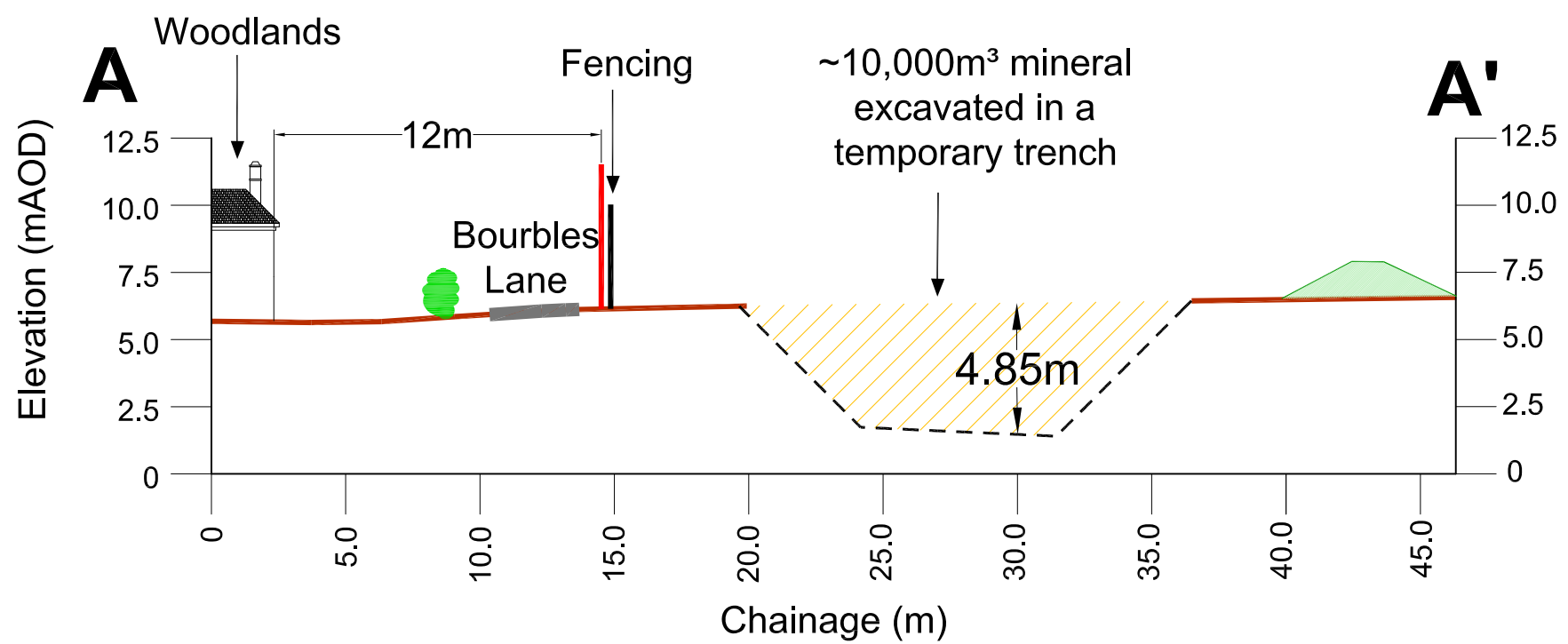
Duration of works - 2 Days




Duration of works - 3 Days

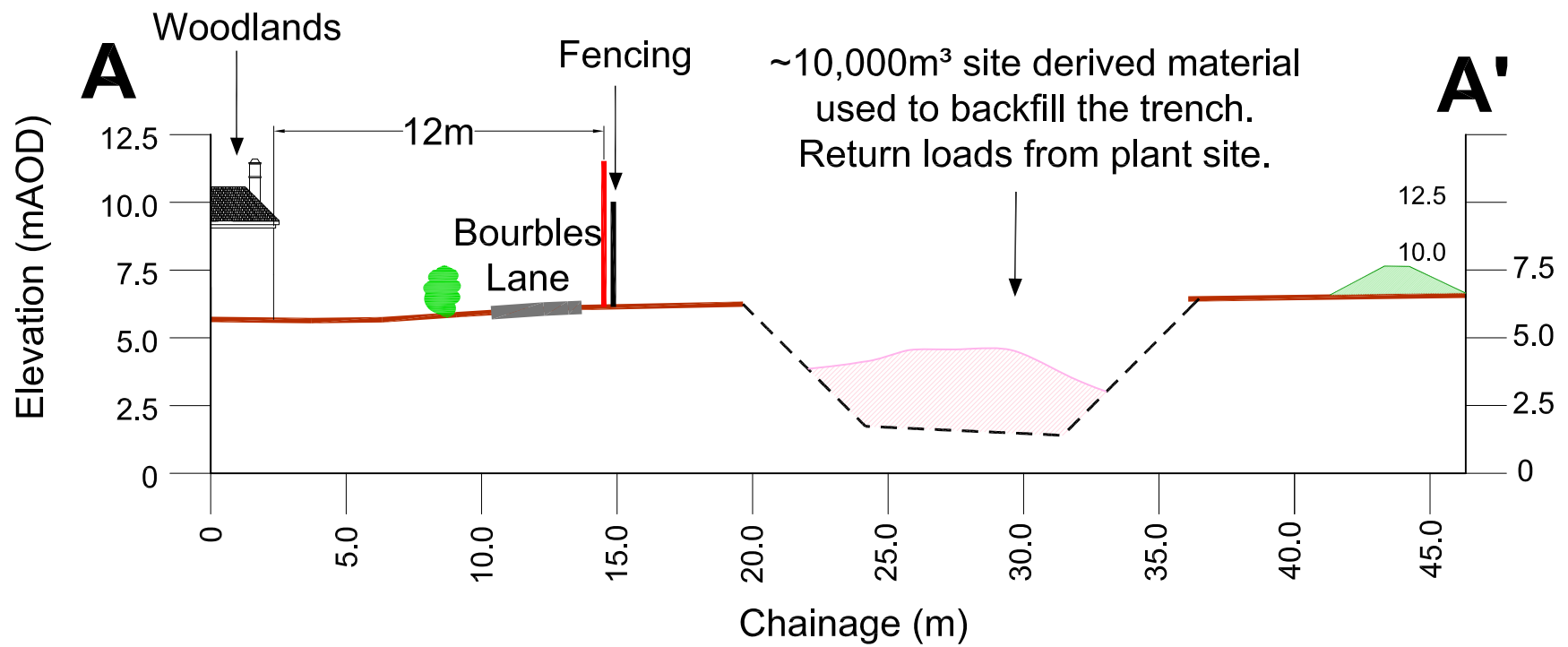


Duration of works - 2 Weeks

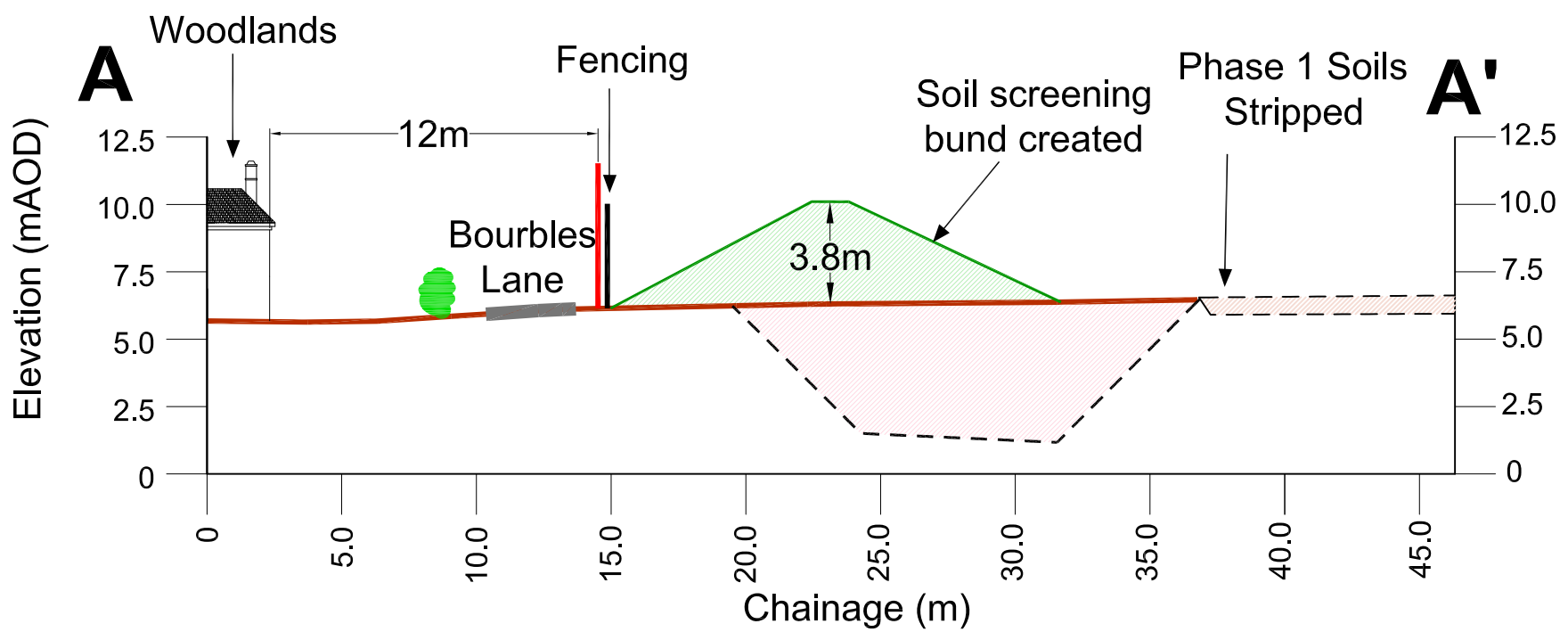


<p>Site Land off Bourbles Lane</p> <p>Project Appeal 2026</p> <p>Plan XS26-1 Screening Bund Construction</p>	<p>Key</p> <ul style="list-style-type: none"> - - - Excavation outline — Topography ▨ Soil Bund ▨ Temporary Trench <p>Scale 0m ——— 20m</p>	<p>Scale: 1:250@A3</p> <p>Date: 12/03/2026</p> <p>File: XS26-1 BFP Soil Bund Construction.dwg</p> <p>Drawn by: BGD</p> <p>Site surveyed by Greenfield Associates March 2021 & May 2023. Based upon 2020 Ordnance Survey 1:2500 digital base with the permission of The Controller of Her Majesty's Stationary Office. © Crown Copyright. Licence No. 100020505 The copyright of this drawing and its contents are the sole property of Greenfield Associates and must not be copied or shown to third parties without prior consent of the Company or its clients.</p>	<p>Baxtergroup</p>  <p>1 Commercial Road, Keyworth, Nottingham NG12 5JS Email: admin@greenfieldenviro.co.uk Tel: 0115 937 2002</p>
---	--	--	--

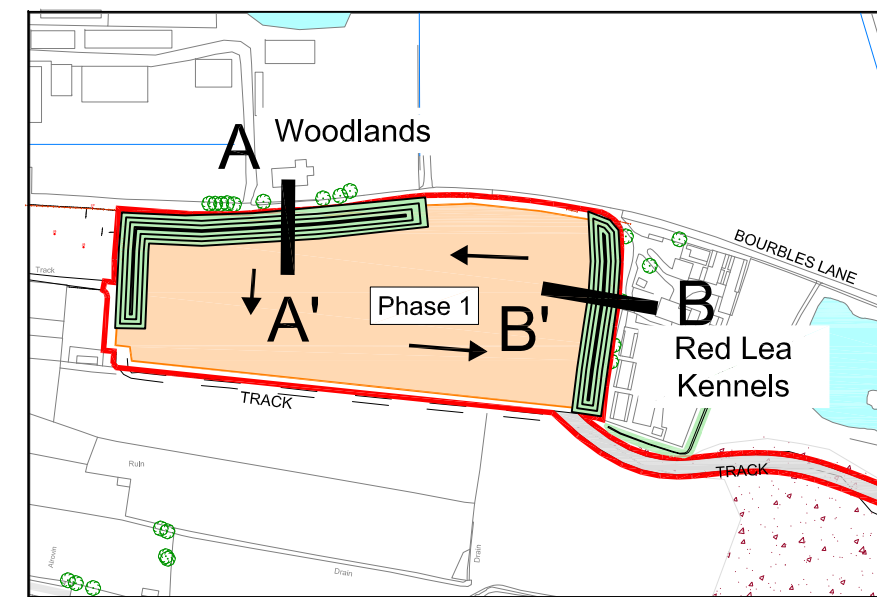
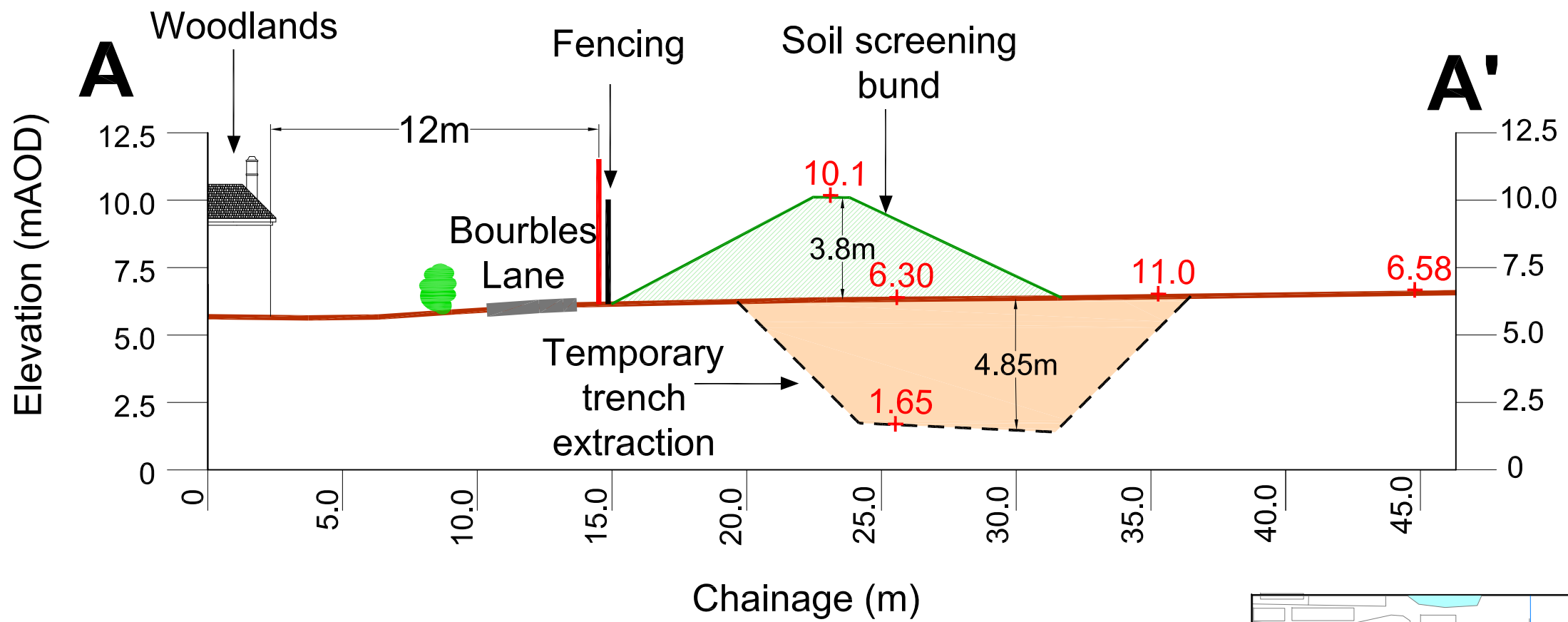
Duration of works - 3 Weeks (contiguous with extraction)



Duration of works - 2 Weeks



<p>Site Land off Bourbles Lane</p> <p>Project Appeal 2026</p> <p>Plan XS26- 2 Screening Bund Construction</p>	<p>Key</p> <ul style="list-style-type: none"> - - - Excavation outline — Topography ▨ Soil Bund ▨ Backfill <p>Scale 0m ————— 20m</p>	<p>Scale: 1:250@A3</p> <p>Date: 12/03/2026</p> <p>File: XS26-2 BFP Soil Bund Construction.dwg</p> <p>Drawn by: BGD</p> <p>Site surveyed by Greenfield Associates March 2021 & May 2023. Based upon 2020 Ordnance Survey 1:2500 digital base with the permission of The Controller of Her Majesty's Stationary Office. © Crown Copyright. Licence No. 100020505 The copyright of this drawing and its contents are the sole property of Greenfield Associates and must not be copied or shown to third parties without prior consent of the Company or its clients.</p>	<p>Baxtergroup</p> <p>Greenfield enviro</p> <p><small>1 Commercial Road, Keyworth, Nottingham NG12 5JS Email: admin@greenfieldenviro.co.uk Tel: 0115 937 2002</small></p>
--	--	--	--



Site
Land off Bourbles Lane
 Project
Appeal 2026
 Title
XS26-3 Landscape Cross Section

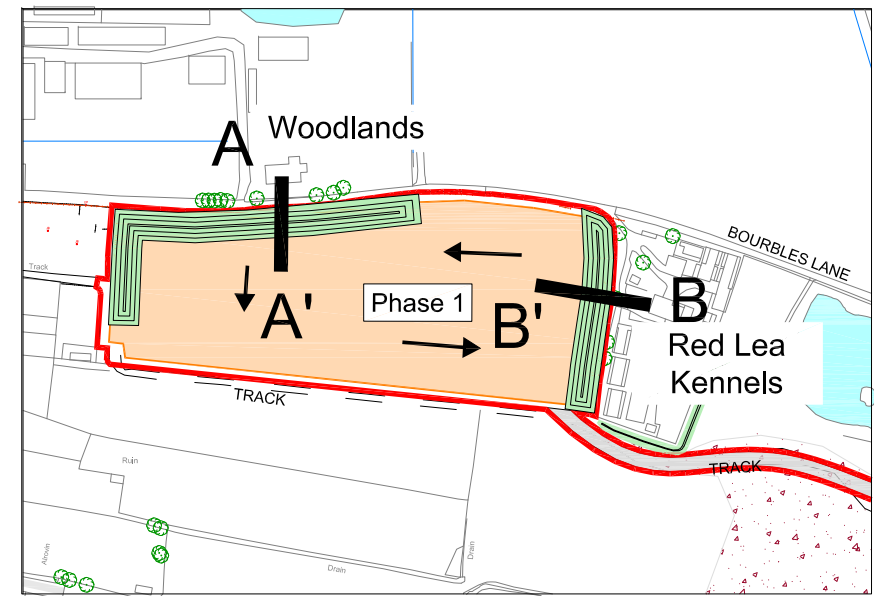
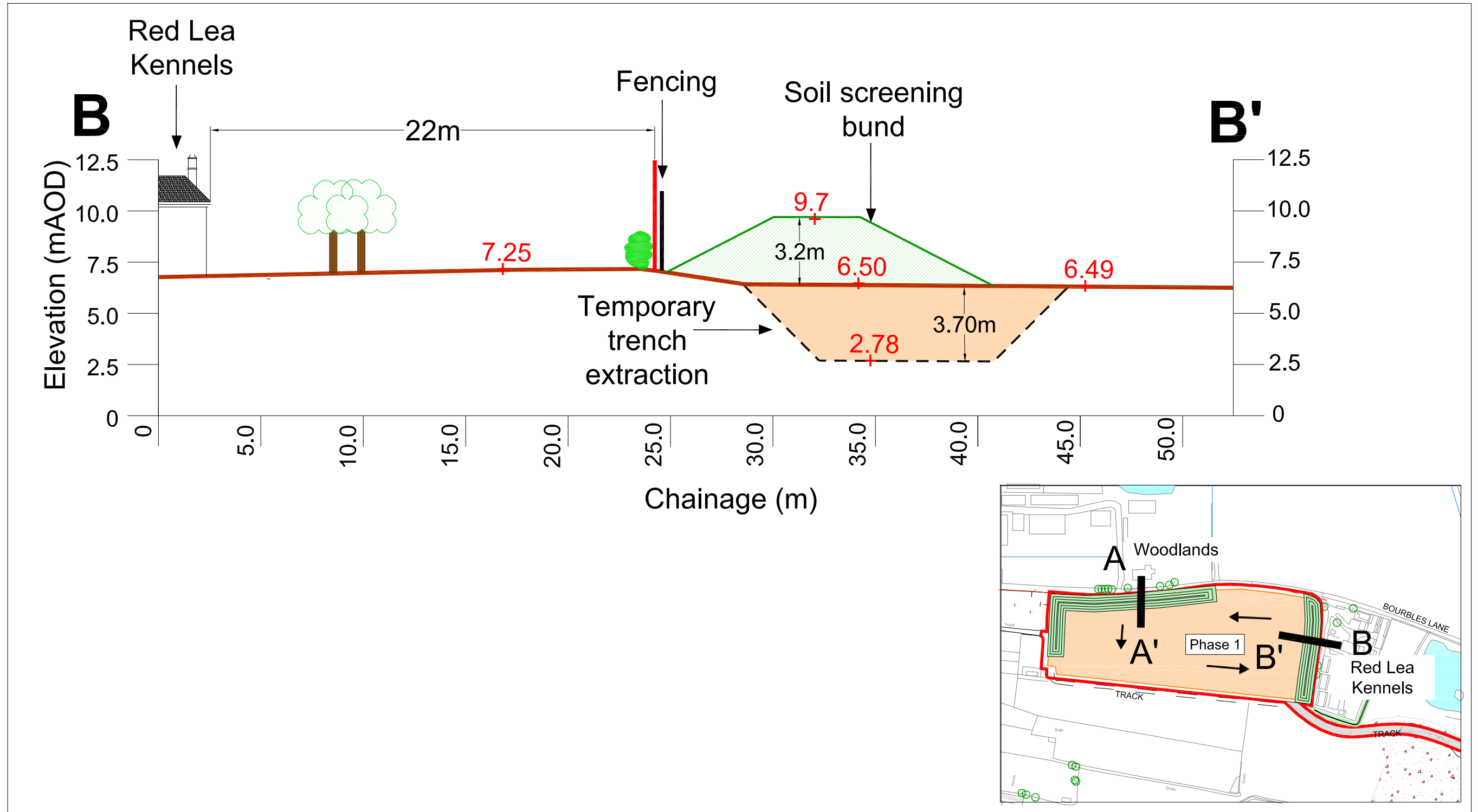
- Key**
- Site Boundary
 - - - Excavation outline
 - Topography
 - Soil Bund
 - Temporary Trench

File: BFP XS26-3 Cross Sections v2.dwg
Scale: NTS
Drawn by: BGD
Date: 16/03/2026

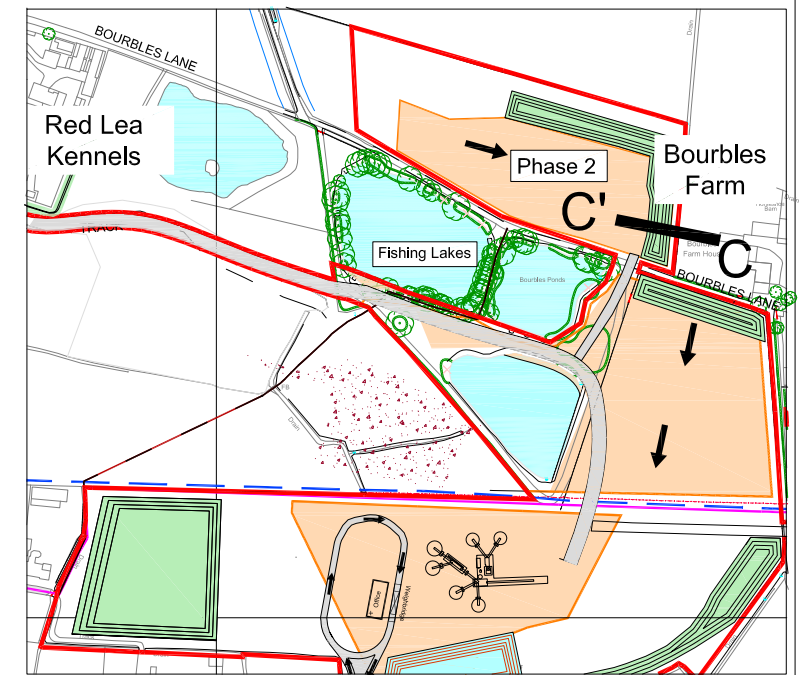
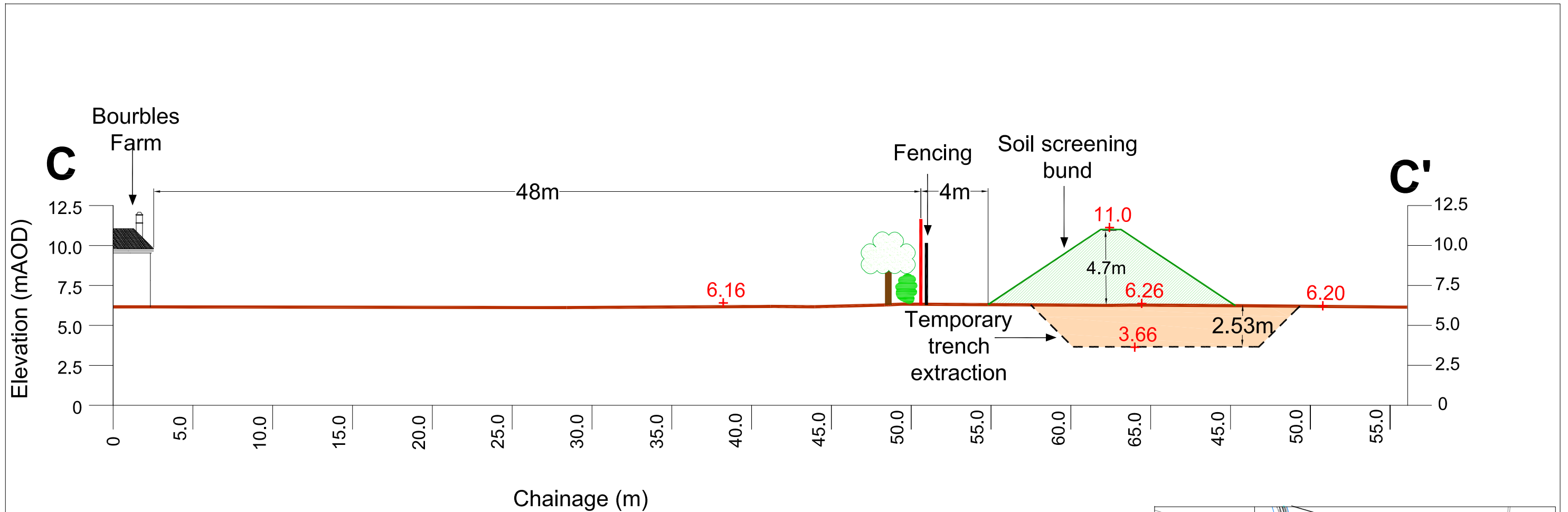


Site surveyed by Greenfield Associates March 2021 & May 2023. Based upon 2020 Ordnance Survey 1:2500 digital base with the permission of The Controller of Her Majesty's Stationary Office. © Crown Copyright. Licence No. 100020505. The copyright of this drawing and its contents are the sole property of Greenfield Associates and must not be copied or shown to third parties without prior consent of the Company or its clients.



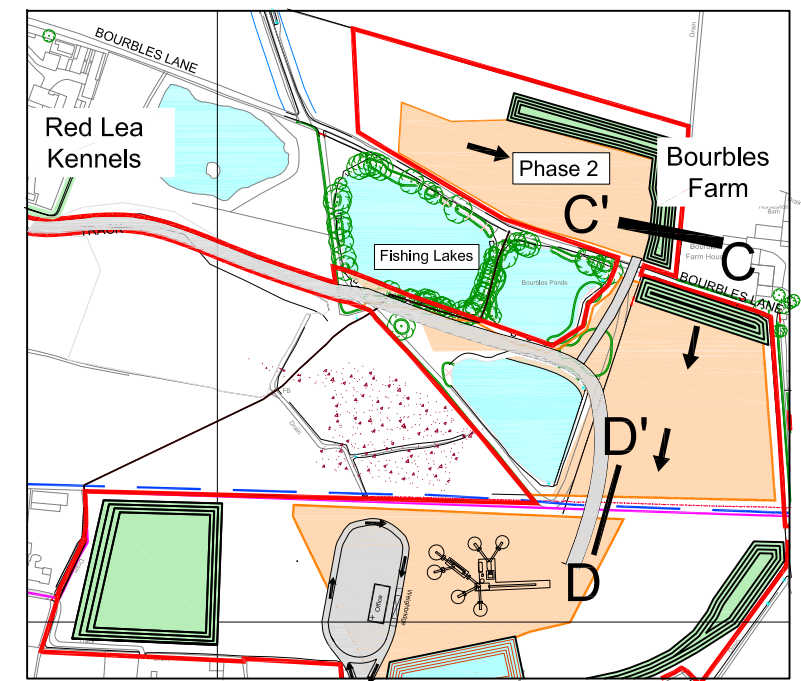
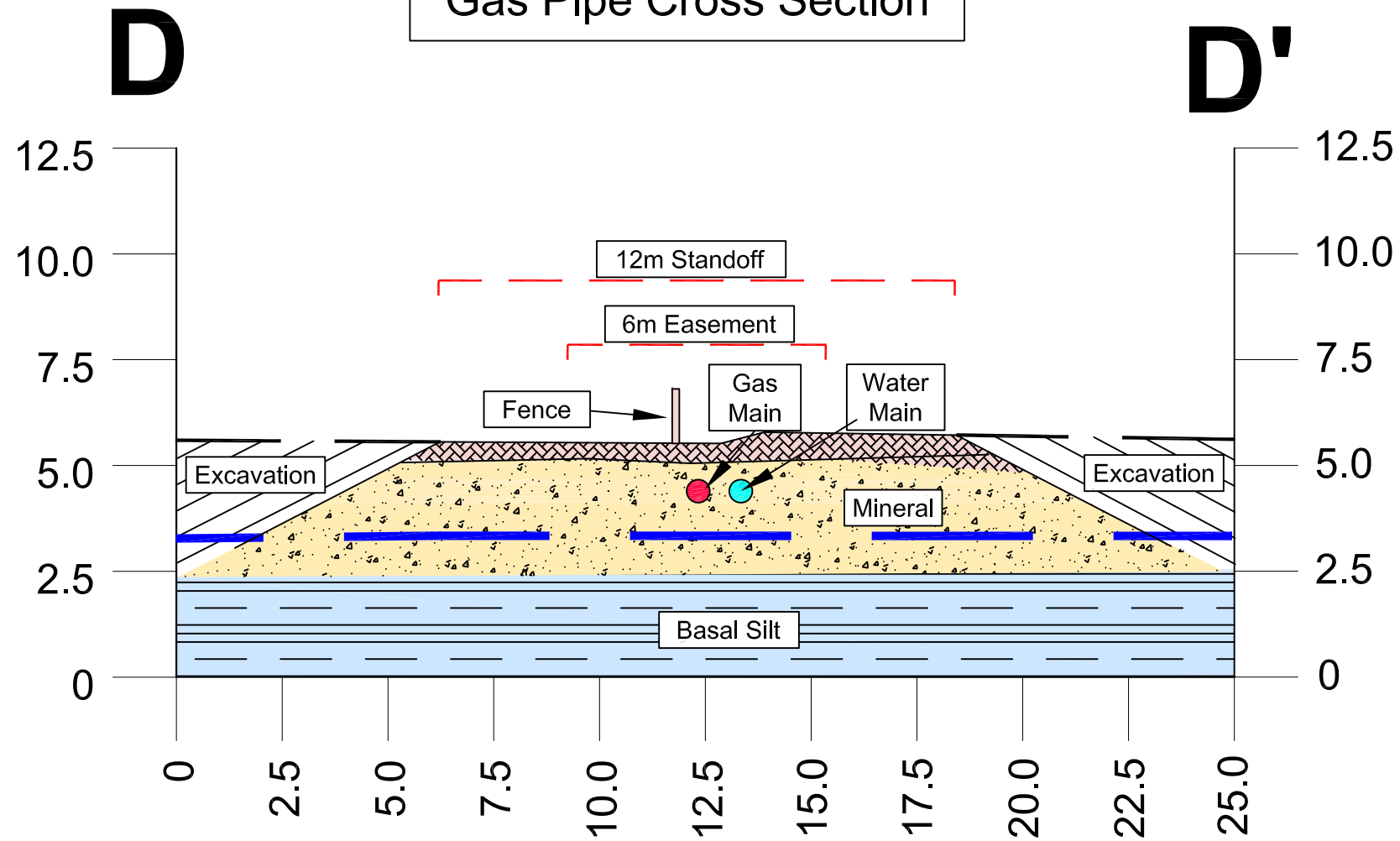


<p>Site Land off Bourbles Lane</p> <p>Project Appeal 2026</p> <p>Title XS26-4 Landscape Cross Section</p>	<p>Key</p> <ul style="list-style-type: none"> — Site Boundary Excavation outline — Topography Soil Bund Temporary Trench 	<p>File: BFP XS26-4 Cross Sections v2.dwg</p> <p>Scale: NTS</p> <p>Drawn by: BGD</p> <p>Date: 16/03/2026</p> <p>Scale 0m 5m 10m</p>	<p>Site surveyed by Greenfield Associates March 2021 & May 2023. Based upon 2020 Ordnance Survey 1:2500 digital base with the permission of The Controller of Her Majesty's Stationary Office. © Crown Copyright. Licence No. 100020505. The copyright of this drawing and its contents are the sole property of Greenfield Associates and must not be copied or shown to third parties without prior consent of the Company or its clients.</p>	<p>Baxtergroup</p>	<p>Greenfield enviro</p>
--	--	---	--	---------------------------	-------------------------------------



<p>Site Land off Bourbles Lane</p> <p>Project Appeal 2026</p> <p>Title XS26-5 Landscape Cross Section</p>	<p>Key</p> <ul style="list-style-type: none"> — Site Boundary - - Excavation outline — Topography ▨ Soil Bund ▨ Temporary Trench 	<p>File: BFP XS26-5 Cross Sections v2.dwg</p> <p>Scale: NTS</p> <p>Drawn by: BGD</p> <p>Date: 16/03/2026</p> <p>Scale </p>	<p>Site surveyed by Greenfield Associates March 2021 & May 2023. Based upon 2020 Ordnance Survey 1:2500 digital base with the permission of The Controller of Her Majesty's Stationary Office. © Crown Copyright. Licence No. 100020505. The copyright of this drawing and its contents are the sole property of Greenfield Associates and must not be copied or shown to third parties without prior consent of the Company or its clients.</p>		
--	---	--	--	--	--

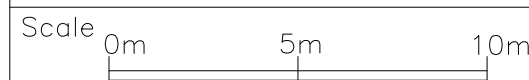
Gas Pipe Cross Section



Site
Land off Bourbles Lane
 Project
Appeal 2026
 Title
**XS26-6 Landscape
 Cross Section**

Key	
	Standoffs
	Water Table
	Basal Silt
	Overburden
	To be Excavated
	Sand and Gravel
	Gas Main
	Water Main

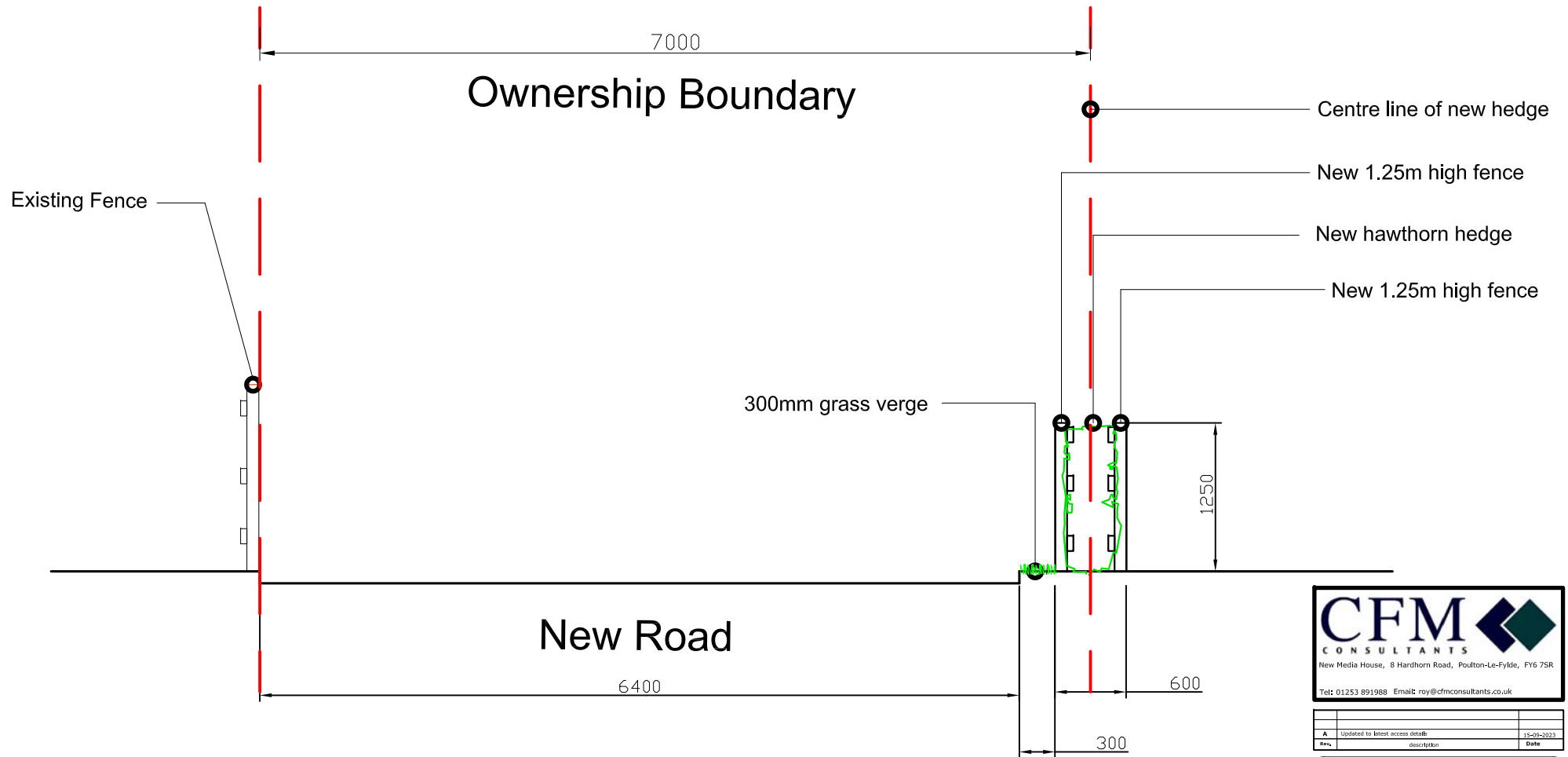
File: BFP XS26-6 Cross Sections v2.dwg
 Scale: NTS
 Drawn by: BGD
 Date: 16/03/2026



Site surveyed by Greenfield Associates March 2021 & May 2023.
 Based upon 2020 Ordnance Survey 1:2500 digital base with the permission of The Controller of Her Majesty's Stationary Office. © Crown Copyright. Licence No. 100020505
 The copyright of this drawing and its contents are the sole property of Greenfield Associates and must not be copied or shown to third parties without prior consent of the Company or its clients.

Baxtergroup





SECTION

CFM
CONSULTANTS

New Media House, 8 Hardhorn Road, Poulton-Le-Fylde, FY6 7SR

Tel: 01253 891988 Email: roy@cfmconsultants.co.uk

Rev.	Description	Date
A	Updated to latest access details	15-05-2023

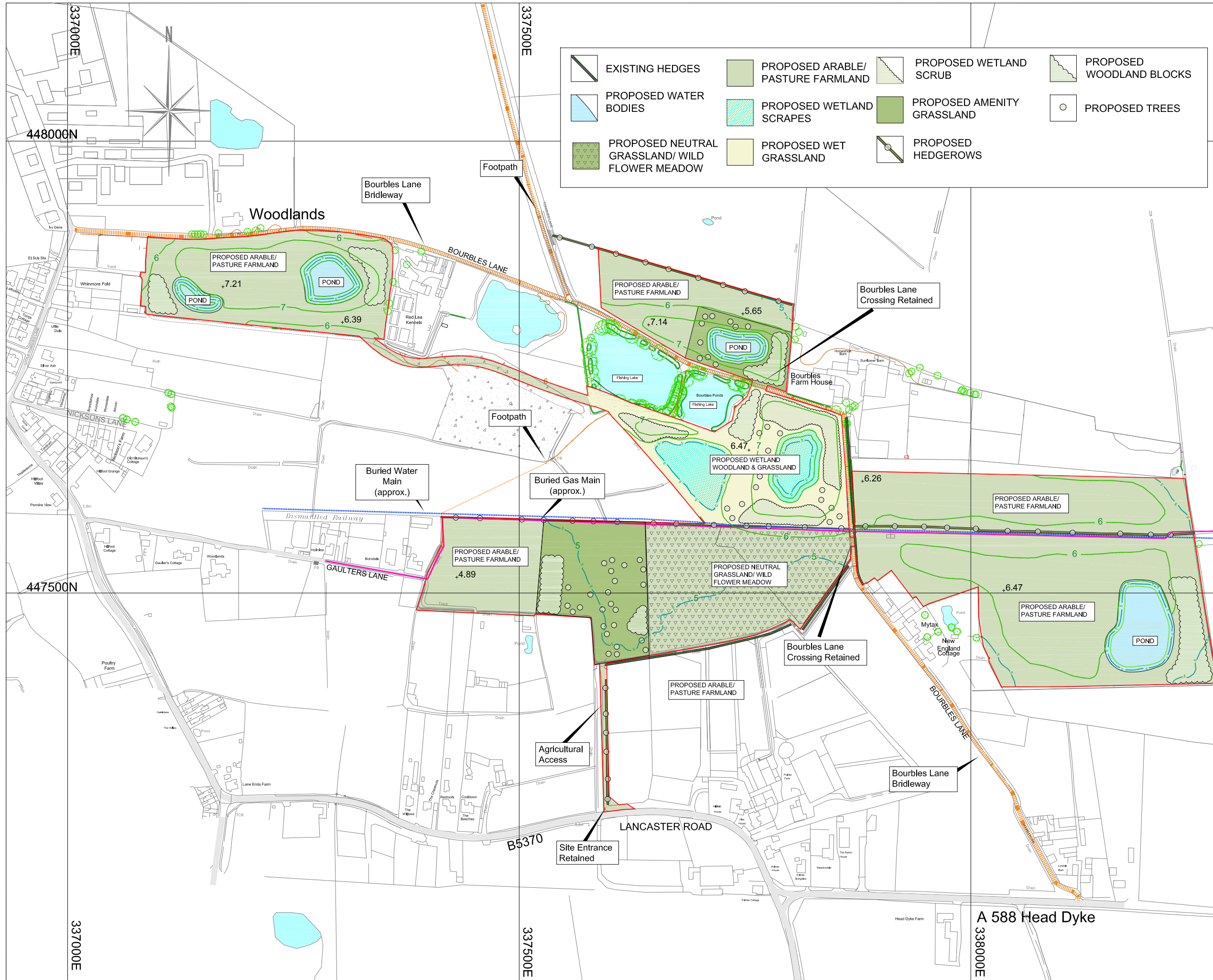
HI FLY FISHERIES

**Bourble's Lane
Poulton-le-Fylde
FY6 0PE**

drawing			
Boundary Fence Detail			
job no.	4615	drawn,	RJB
scale	1:50	checked,	RJB
date	04-05-2020	Issue	
Drawing Size	A4	Drawing No	HF/04615/106
		Rev	A

All dimensions are to be checked on site prior to commencing any works. Any discrepancies are to be notified immediately to the surveyor.

This drawing and all the information contained therein is subject to copyright and must not be reproduced in part or in whole without the written consent of CFM Consultants Ltd. Unauthorised reproduction infringes copyright and may lead to prosecution.

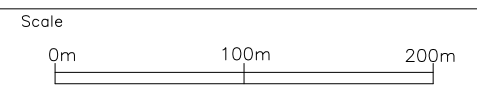


	EXISTING HEDGES		PROPOSED ARABLE/PASTURE FARMLAND		PROPOSED WETLAND SCRUB		PROPOSED WOODLAND BLOCKS
	PROPOSED WATER BODIES		PROPOSED WETLAND SCRAPES		PROPOSED AMENITY GRASSLAND		PROPOSED TREES
	PROPOSED NEUTRAL GRASSLAND/WILD FLOWER MEADOW		PROPOSED WET GRASSLAND		PROPOSED HEDGEROWS		

Key

- Application Area
- Footpaths & Bridleway
- Restoration Contours

Restoration Concept Based on Design by ReLandscape Ltd



Site surveyed by Greenfield Associates March 2021 & May 2022.3.
 Based upon 2020 Ordnance Survey 1:2500 digital base with the permission of The Controller of Her Majesty's Stationary Office. © Crown Copyright. Licence No. 100020505
 The copyright of this drawing and its contents are the sole property of Greenfield Associates and must not be copied or shown to third parties without prior consent of the Company or its clients.

All Contours & Levels- mAOD

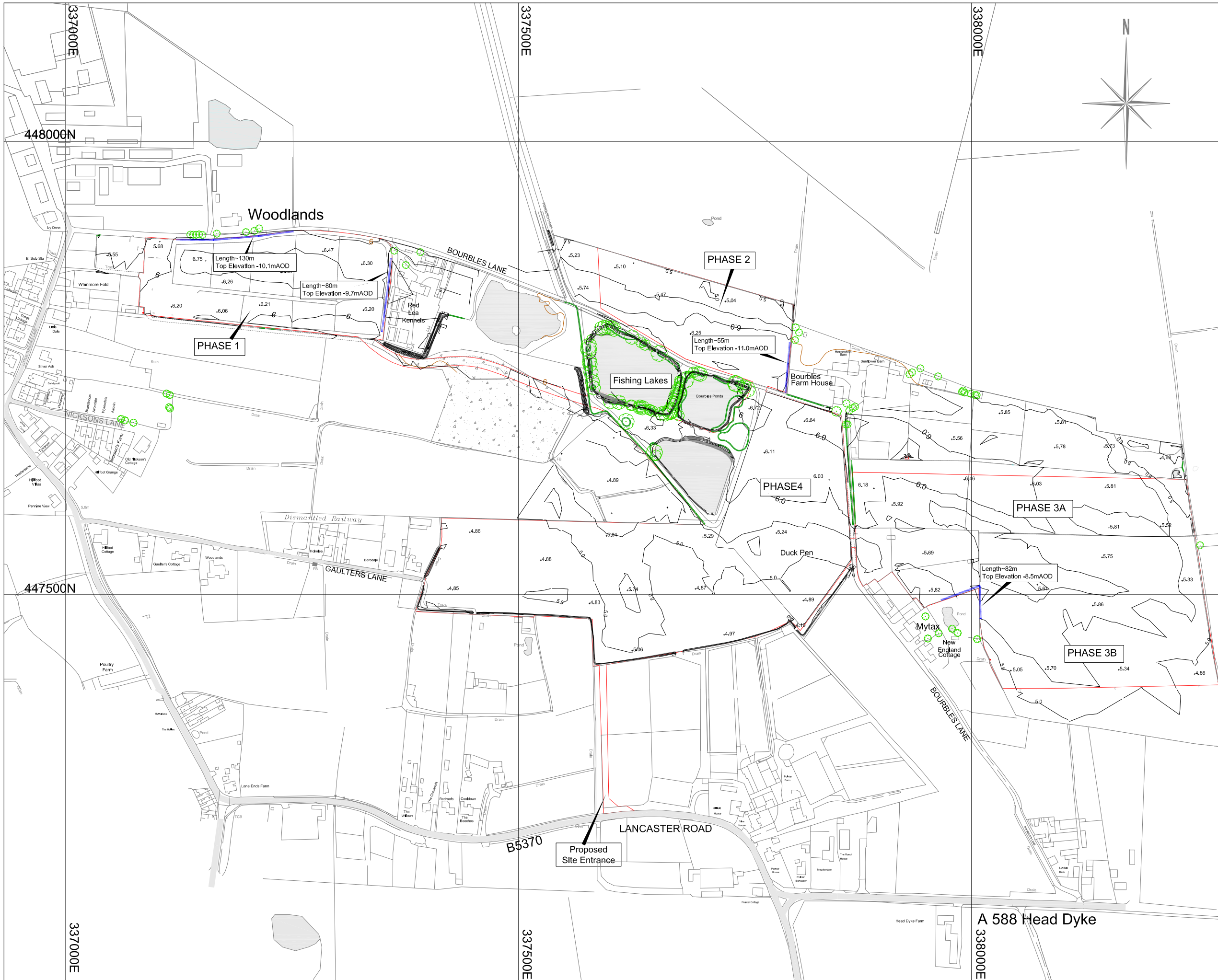
Site **Proposed Bourbles Quarry**

Project **Planning Application Reg 25**

Plan **PA26-9 v3b Conceptual Restoration**

Scale: 1:4000@A3
 Date: 15/04/2026
 File: PlanPA24-9 v3 Conceptual Restoration
 Drawn by: SJR





Key

- Application Area
- / Proposed Solid Fencing
- 6.29 Surveyed Site Levels (mAOD)
- Contours (0.5m intervals)

Scale

0m 100m 200m

Site surveyed by Greenfield Associates March 2021 & May 20223.
 Based upon 2020 Ordnance Survey 1:2500 digital base with the permission of The Controller of Her Majesty's Stationary Office. © Crown Copyright. Licence No. 100020505
 The copyright of this drawing and its contents are the sole property of Greenfield Associates and must not be copied or shown to third parties without prior consent of the Company or its clients.

All Contours & Levels- mAOD

Site
Proposed Bourbles Quarry

Project
Planning Application

Plan
Plan BQ26-1
Proposed Solid Boundary Fencing

Scale: 1:4000@A3
 Date: 15/04/2026
 File: Plan BQ26-1 Proposed Solid Fencing
 Drawn by: SJR



1 Commercial Road, Keyworth, Nottingham NG12 5JS
 Email: admin@greenfieldenviro.co.uk
 Tel: 0115 937 2002