

**ROAD TRAFFIC REGULATION ACT 1984
LANCASHIRE COUNTY COUNCIL
VARIOUS ROADS INCLUDING A570 AND A577, BURSCOUGH, BLAGUEGATE,
ORMSKIRK, SKELMERSDALE AND WESTHEAD, WEST LANCASHIRE)
(REVOCATION, RESTRICTED ROAD, DE-RESTRICTION, 40MPH AND 50MPH SPEED
LIMITS) ORDER 2015**

The County Council of Lancashire, in exercise of its powers under Section 82(2), 83(2) and 84 of and Part IV of Schedule 9 to the Road Traffic Regulation Act 1984 as amended ("the Act") and of all other enabling powers, after consultation with the Chief Officer of Police in accordance with Part III of Schedule 9 to the Act, hereby makes the following Order:-

1. Revocations

- a) The "The District Council Of West Lancashire (Blaguegate Lane/Neverstitch Road/Houghtons Road/Stanought Road) (A577) (40 M.P.H. Speed Limit) Order 1995" is hereby revoked in full.
- b) The "The District Council Of West Lancashire (Cross Hall Brow (A577), Ormskirk) (40 M.P.H. Speed Limit) Order 1995" is hereby revoked in full.
- c) The "The District Council Of West Lancashire (Various Roads, Westhead And Lathom) (Speed Limits) Order 1995" is hereby revoked in full.
- d) The "The District Council Of West Lancashire (Moor Street, Wigan Road And Crosshall Brow, Ormskirk) (A577) (Speed Restriction) Order 1985" is hereby revoked, insofar as it relates to the restricted road on Moor Street And Wigan Road, Ormskirk, commencing at the junction of Moor Street with St. Helens Road and extending to a point 328 metres east of the junction of Wigan Road with Thompson Avenue

2. Restricted Road

The lengths of road set out in schedule 1 to this Order Shall hereby become a restricted road for the purposes of Section 81 of the Act.

3. 40mph Speed Limit

No person shall drive any motor vehicle at a speed exceeding 40mph along the lengths of road set out in schedule 2 to this Order.

4. 50mph Speed Limit

No person shall drive any motor vehicle at a speed exceeding 50mph along the lengths of road set out in schedule 3 to this Order.

5. De-Restriction

The length of road set out in schedule 4 to this Order shall hereby cease to be a restricted road for the purposes of Section 81 of the Act.

6. Exemption


No speed limit imposed by this order applies to vehicles falling within regulation 3 (4) of the Road Traffic Exemptions (Special Forces) (Variation and Amendment) Regulations 2011 when used in accordance with regulation 3 (5) of those Regulations.

7. Commencement of Order

This Order shall come into force on the 6th day of July 2014 and may be cited as the "Lancashire County Council (Various Roads Including A570 And A577, Burscough, Blaguegate, Ormskirk, Skelmersdale And Westhead, West Lancashire) (Revocation, Restricted Road, De-Restriction, 40mph And 50mph Speed Limits) Order 2015".

Dated this 24th day of June 2015.

THE COMMON SEAL of the Lancashire County Council was hereunto affixed following a decision made on 26th day of May 2015 by the Cabinet Member for Highways and Transport



Authorised Signatory



Schedule 1 Introduction of Restricted Roads

- a) A577. Blaguegate Lane/Ormskirk Road, Blaguegate, from a point 70 metres east of the centre line of Hollands Lane for a distance of 1070 metres in an easterly direction including the roundabout at the junction of B5312 Railway Road.
- b) A577 Wigan Road, Westhead, from a point 124 metres east of the centre line of Dicks Lane in a north westerly direction to a point 221 metres west of the centre line of Castle Lane.
- c) A577 Wigan Road/Moor Street, Ormskirk, from a point 320 metres east of the centre line of Thompson Avenue in a generally westerly direction to the junction of Moor Street with St. Helens Road.
- d) A570 Southport Road, Ormskirk, from a point 60 metres North of the centreline of County Road for a distance of 890 metres in a generally North Westerly direction to a point 166 metres North West of the centreline of Heskin Lane.
- e) A570 Southport Road, Scarisbrick, from a point 267 metres South East of the centreline of Bescar Brow Lane for a distance of 2340 metres in a generally North Westerly direction to a point 112 metres North West of the centreline of New Hall Drive.

Schedule 2 Introduction of 40mph speed limit

- a) A.577 Stannanought Road, Skelmersdale, both sides of road along that length forming a loop south of the M58 Motorway, a distance along said length of road of approximately 827 metres, from a point 31 metres north of the centre line of the bridge carrying the M58 over the eastern carriageway of Stannanought Road to a point approximately 31 metres north of the centre line of the bridge carrying the M58 over the westerly carriageway of Stannanought Road.
- b) B5312 Railway Road And Grimshaw Road, Skelmersdale, both sides of road from a point 50 metres south of the centre of the roundabout at the junction of Railway Road, Ormskirk Road, Neverstitch Road and Witham Road in a south-easterly and easterly direction to a point 2.5 metres east of the centre line of footbridge No. 4014F1 (Delphside Footbridge) over Grimshaw Road,
- c) A577 Neverstitch Road/Houghtons Road/Stannanought Road, Skelmersdale, both sides of road commencing at a point 50 metres north of the centre point of the roundabout junction of Ormskirk Road/Neverstitch Road/Railway Road and thereafter proceeding in a generally northerly and then easterly direction to a point 70 metres east of the centre point of the roundabout junction of Ashurst Road/Birch Green Road/Houghtons Road/Stannanought Road.

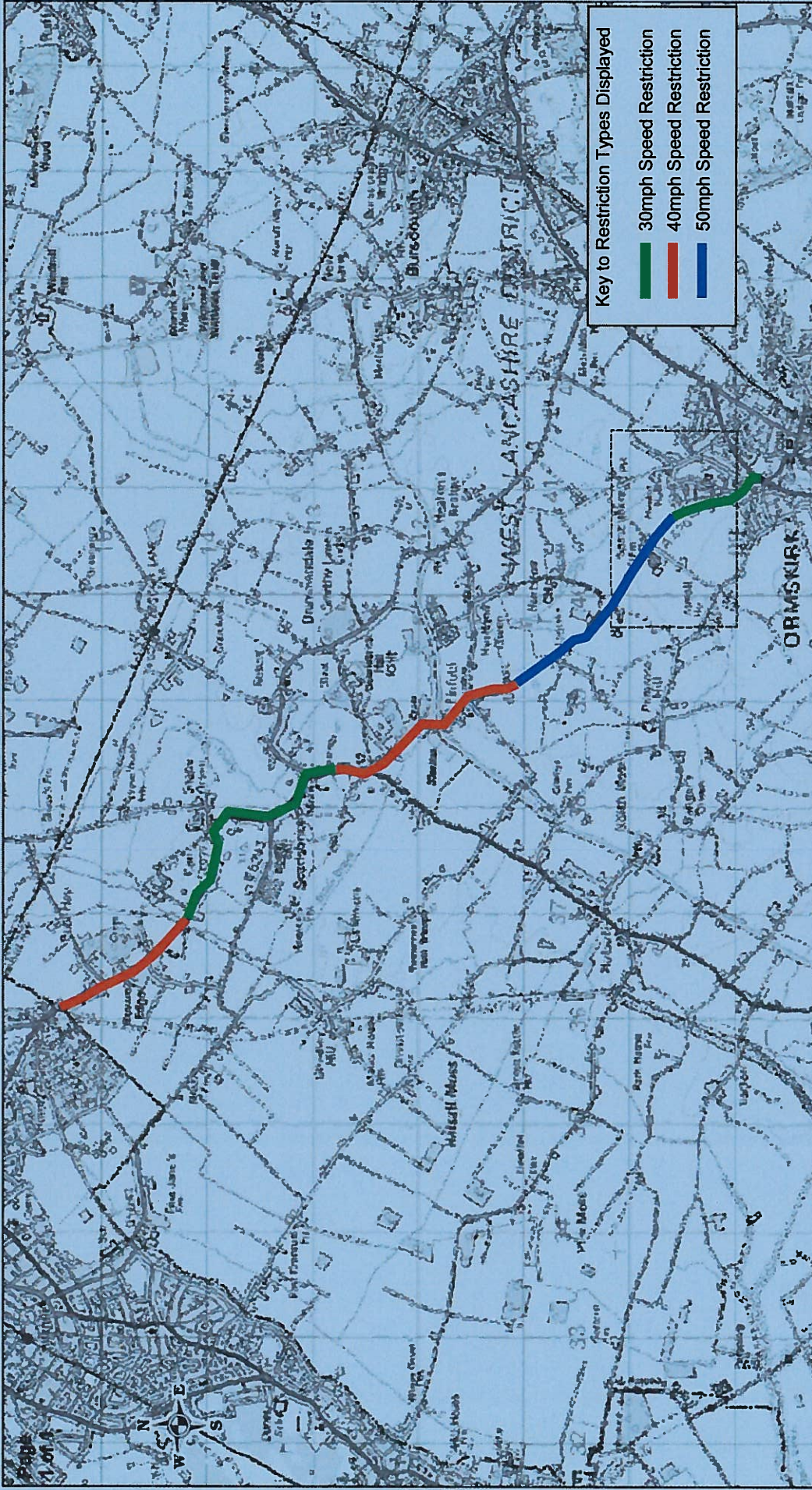
- d) A577 Wigan Road/Dickets Lane/Blaguegate Lane, Blaguegate, Both sides of road from a point 70 metres South East of the centreline of Hollands Lane in a North Westerly direction to a point 134 metres South East of the centreline of Dicks Lane.
- e) A577 Cross Hall Brow, Ormskirk, Both sides of road commencing at a point 321 metres east of the centre line of Thompson Avenue to a point 221 metres west of the centre line of Castle Lane.
- f) A570. Southport Road, Scarisbrick, from a point 485 metres South East of the centreline of Smithy Lane for a distance of 2034 metres in a generally North Westerly direction to a point 267 metres South East of the centreline of Bescar Brow Lane.
- g) A570. Southport Road, Scarisbrick, from a point 112 metres North West of the centreline of New Hall Drive for a distance of 1429 metres in a generally North Westerly direction to the boundary between the County Borough of Southport and the rural district of West Lancashire.

Schedule 3 Introduction of 50mph speed limit

- a) A570. Southport Road, Scarisbrick, from a point 166 metres North West from the centreline of Heskin Lane for a distance of 2233 metres to a point a point 485 metres South East of the centreline of Smithy Lane.
- b) A59 Moss Lane and Liverpool Road North, Burscough, from a point 35 metres north east of the centreline of Back Moss Lane for a distance of 2330 metres in a north easterly direction.

Schedule 4 Derestriction

A577 Stannanought Road, Skelmersdale, from a point approximately 31 metres north of the centre line of the bridge carrying the M58 in a North Westerly direction to a point 90.5 metres North East of the centreline of Ashurst Road.




Key to Restriction Types Displayed

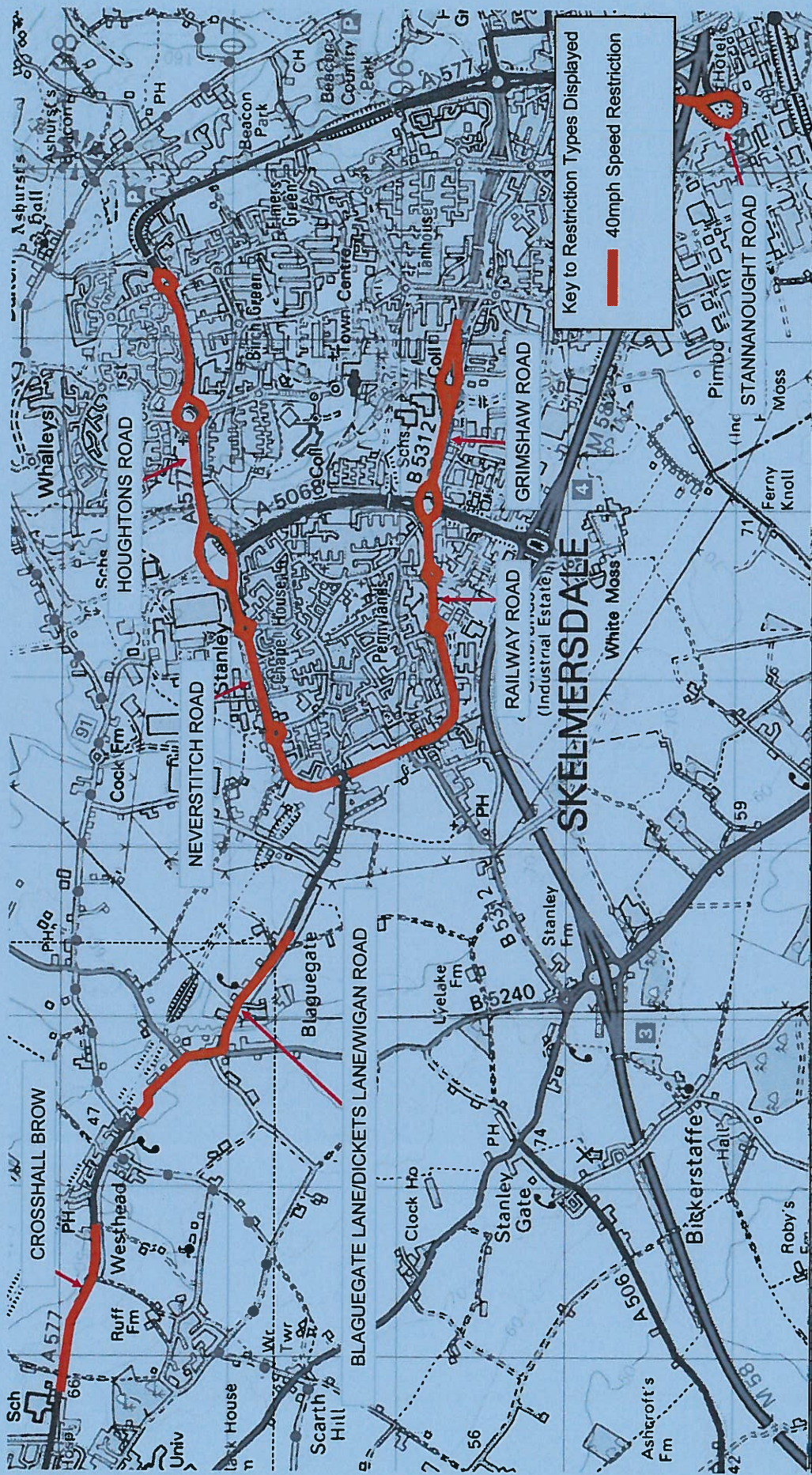
- █ 30mph Speed Restriction
- █ 40mph Speed Restriction
- █ 50mph Speed Restriction

SCALE	1 : 50000
DATE	29/07/2014
DRAWING No.	001
DRAWN BY	K Parkinson
	Scale with care as distortion may occur

Environment Directorate
Steve Browne
 Interim Executive Director, Environment Directorate
 P.O. Box 106, County Hall,
 PRESTON PR1 0LD

**A570 SOUTHPORT ROAD,
 ORMSKIRK/SCARLSBRICK**
LCC2014WL-50ORM
 30/40/50mph Speed Restrictions






Key to Restriction Types Displayed

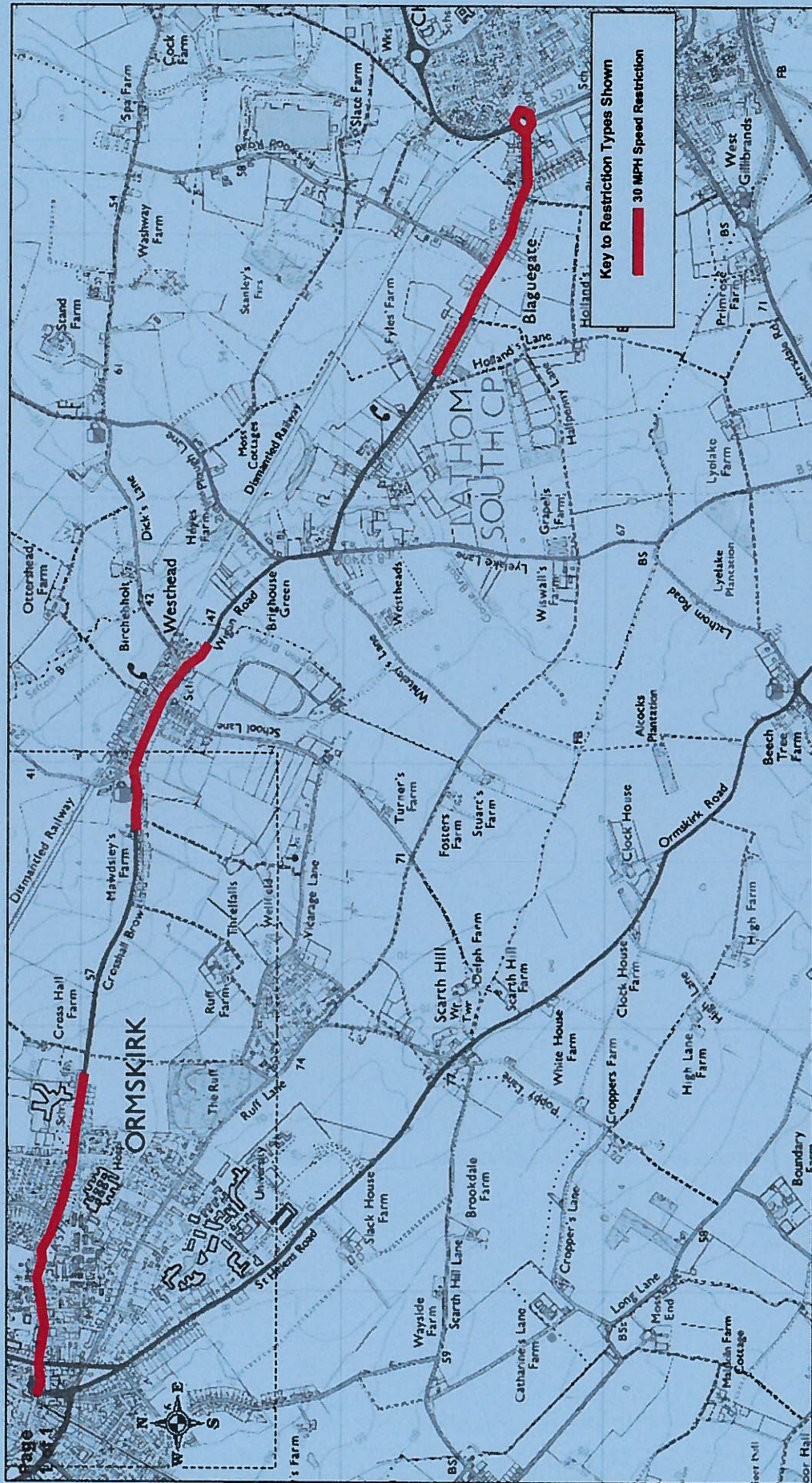
— 40mph Speed Restriction

STANNANOUGHT ROAD, RAILWAY ROAD,
GRIMSHAW ROAD, NEVERSTITCH ROAD,
HOUGHTONS ROAD, WIGAN ROAD,
DICKETS LANE/BLAGUEGATE LANE/
CROSSHALL BROW, SKELMERSDALE,
BLAGUEGATE, ORMSKIRK
LCC2014WL-40SKEM.
40mph Speed Restrictions



Environment Directorate
Steve Browne
Interim Executive Director, Environment Directorate
P.O. Box 100, County Hall,
PRESTON PR1 0LD

SCALE	1 : 30000
DATE	29/07/2014
DRAWING NO.	001
DRAWN BY	K Parkinson
Scale with care as distortion may occur	



SCALE	1 : 20000
DATE	17/02/2015
DRAWING No.	001
DRAWN BY	K Parkinson
	Scale with care as distortion may occur

Environment Directorate
Steve Browne
 Interim Executive Director, Environment Directorate
 P.O. Box 100, County Hall,
 PRESTON PR1 0LD

A577. BLAGUEGATE LANEWIGAN ROAD, BLAGUEGATE/WESTHEAD
 LCC2014WL-30SKEM
 30 MPH Speed Restriction

