

PUBLIC RIGHTS OF WAY  
EVIDENCE OF USE ON FOOT

Please note that information supplied will be used in accordance with the processes under Statute and will not be confidential. It may be disclosed to third parties.

NAME: BONITA ABRAM

ADDRESS: 32 BONDS LAKE  
BAKES  
SOUTHPORT

DATE OF BIRTH: 6.2.61 OCCUPATION: FARM LABOUR

Route of Way

From: Cross Bank Cott (Grid Reference) SD 338535 421763

Via: wood

To: New Embankment (Grid Reference) SD 338270 422168

1. How long have you known the route?

1988

2. Have you used the above way on foot? YES/NO

If so:

(a) During which years? 1988 - present

(b) Where were you going to and from? every day

(c) For what purpose? Dog walking

(d) How many times a year? Every day  
~~twice a day~~

(e) Have you used the way by other means?

Please fill in all that apply

On horseback

On motorcycle/in vehicle

Other

During which years and often?

(f) Have you ever seen others using the way?

Please fill in all that apply

On horseback ✓

On motorcycle/in vehicle

Other

During which years and how often

1988 - present - daily

3. Has the way always run over the same route? If not, give details and dates of any changes. Mark any changes or variations on the attached plan

Yes

4. (a) Have there, to your knowledge, been any stiles, gates or fences across the way? If so, state where the stiles, gates or fences stood and mark their locations on the attached plan. Yes

(b) Were any of the gates locked? If so, state when and where they were, and mark them on the attached plan. Yes

(c) Did any of the stiles, gates or fences prevent you from using the way on foot? If so, when? No

5. (a) Have you worked for any landowner over which the route passes? If so, give dates of employment and name of employer.

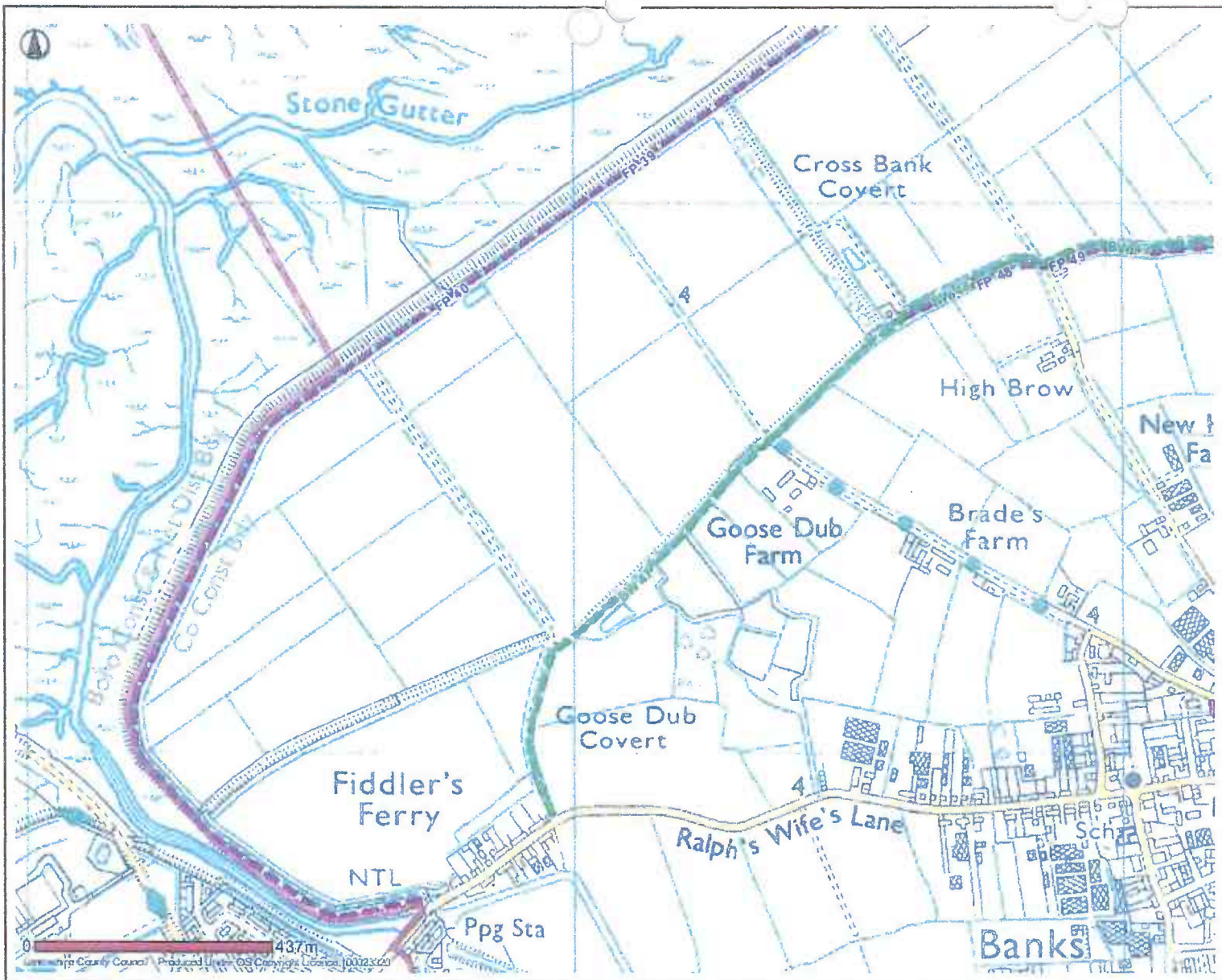
(b) Have you been a tenant of any land over which the routes passes? If so, give dates of tenancy and mark land rented on attached plan.

6. If you have answered yes to 5a or 5b did you ever receive any instructions from the landowner as to the use of the way by the public? If so, what were they?
7. (a) Have you ever been stopped or turned back when using this way on foot? NO (b) Do you know or have you heard of anyone else having been stopped or turned back when using the way on foot? If so, state when the interruption took place and give particulars. NO
8. Were you ever told by any owner or tenant of the land crossed by the way, or by anyone in their employment, that the way was not a public right of way on foot? If so, state when and give particulars and dates. NO.
9. Have you ever seen notices such as 'Private', 'No Road', 'No Thoroughfare' or 'Trespassers will be Prosecuted' on or near the way? If so, what did the notices say? Mark the location of the notices on the attached plan. NO
10. Have you ever asked permission to use the way? If so, who did you ask? NO
11. Please give any other information that you think is relevant. Use a separate sheet if necessary.

I hereby certify that, to the best of my knowledge and belief, the facts that I have stated are true.

I am/~~am not~~ willing to attend a hearing, public inquiry or court to give evidence on this matter, if this should prove to be necessary.

Signature: BTORCH Date: 30 May 12



**Public Rights Of Way**

-  Footpath
-  Bridleway
-  Byway Open To All Traffic
-  Road Used As Public Path
-  Definitive Map Modification Order
-  Temporary Closures
-  Other Public Rights Of Way

**PROW Furniture**

-  No Legal Limitation
-  Legal Limitation

Banks



Date: 10/05/2012

This map is reproduced from Ordnance Survey material with the Permission of Ordnance Survey on behalf of the Controller of Her Majesty's Stationery Office (C) Crown Copyright. Unauthorised reproduction may lead to prosecution or civil proceedings. Lancashire County Council - OS Licence 100023320 (C) 2010

PUBLIC RIGHTS OF WAY

EVIDENCE OF USE ON FOOT

Please note that information supplied will be used in accordance with the processes under Statute and will not be confidential. It may be disclosed to third parties.

NAME:

MRS P ABRAM.

ADDRESS:

4 FELL VIEW CROSSINGS PR9 8JX.

DATE OF BIRTH:

2/1/42

OCCUPATION:

RETIRED

Route of Way

From: Cross Bank Cott

(Grid Reference)

SD 338535 421763

Via: wood

To: New Embankment

(Grid Reference)

SD 338270 422168

1. How long have you known the route?

52 YEARS

2. Have you used the above way on foot? YES/NO

If so:

(a) During which years? 1960 - 1963.

(b) Where were you going to and from?

COUNTRY WALK

(c) For what purpose?

(d) How many times a year? 2 OR 3 APPROX.

(e) Have you used the way by other means?

Please fill in all that apply

On horseback

On motorcycle/in vehicle

Other

During which years and often?

(f) Have you ever seen others using the way?

Please fill in all that apply

On horseback

On motorcycle/in vehicle

Other

During which years and how often

3. Has the way always run over the same route? If not, give details and dates of any changes. Mark any changes or variations on the attached plan

4. (a) Have there, to your knowledge, been any stiles, gates or fences across the way? If so, state where the stiles, gates or fences stood and mark their locations on the attached plan.

(b) Were any of the gates locked? If so, state when and where they were, and mark them on the attached plan.

(c) Did any of the stiles, gates or fences prevent you from using the way on foot? If so, when?

5. (a) Have you worked for any landowner over which the route passes? If so, give dates of employment and name of employer.

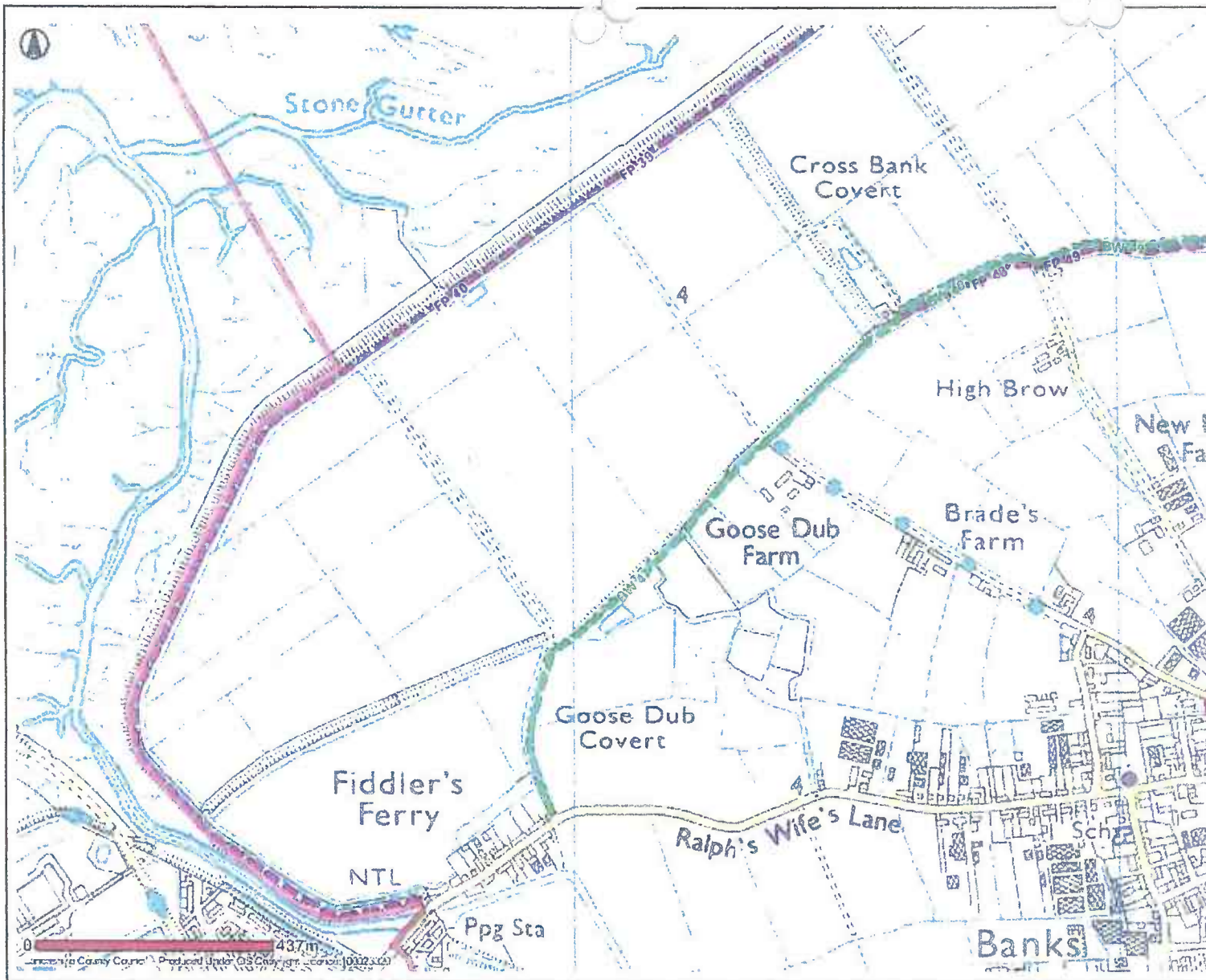
(b) Have you been a tenant of any land over which the routes passes? If so, give dates of tenancy and mark land rented on attached plan.

6. If you have answered yes to 5a or 5b did you ever receive any instructions from the landowner as to the use of the way by the public? If so, what were they?
7. (a) Have you ever been stopped or turned back when using this way on foot?  (b) Do you know or have you heard of anyone else having been stopped or turned back when using the way on foot? If so, state when the interruption took place and give particulars.
8. Were you ever told by any owner or tenant of the land crossed by the way, or by anyone in their employment, that the way was not a public right of way on foot? If so, state when and give particulars and dates.
9. Have you ever seen notices such as 'Private', 'No Road', 'No Thoroughfare' or 'Trespassers will be Prosecuted' on or near the way? If so, what did the notices say? Mark the location of the notices on the attached plan.
10. Have you ever asked permission to use the way? If so, who did you ask?
11. Please give any other information that you think is relevant. Use a separate sheet if necessary.

I hereby certify that, to the best of my knowledge and belief, the facts that I have stated are true.

I am/~~am not~~ willing to attend a hearing, public inquiry or court to give evidence on this matter, if this should prove to be necessary.

Signature: P. Abram - Date: 30/5/2012



- Public Rights Of Way**
- Footpath
  - Bridleway
  - Byway Open To All Traffic
  - Road Used As Public Path
  - Definitive Map Modification Order
  - Temporary Closures
  - Other Public Rights Of Way
- PROW Furniture**
- No Legal Limitation
  - Legal Limitation

**Banks**



Date: 10/05/2012

This map is reproduced from Ordnance Survey material with the Permission of Ordnance Survey on behalf of the Controller of Her Majesty's Stationery Office (C) Crown Copyright. Unauthorised reproduction may lead to prosecution or civil proceedings. Lancashire County Council - OS Licence 100023320 (C) 2010

PUBLIC RIGHTS OF WAY  
EVIDENCE OF USE ON FOOT

Please note that information supplied will be used in accordance with the processes under Statute and will not be confidential. It may be disclosed to third parties.

NAME:

Philip Adam

ADDRESS:

32 Bards Lane  
Bards

DATE OF BIRTH:

0-6-60

OCCUPATION:

SPAN OPERATOR

Route of Way

From: Cross Bank Cott

(Grid Reference)

SD 338535 421763

Via: wood

To: New Embankment

(Grid Reference)

SD 338270 422168

1. How long have you known the route?

1960's

2. Have you used the above way on foot? YES/NO

If so:

(a) During which years?

1960's - present

(b) Where were you going to and from?

Bark from bridge

(c) For what purpose?

walking - birding

(d) How many times a year?

Regular

(e) Have you used the way by other means?

Please fill in all that apply

On horseback

On motorcycle/in vehicle

Other

During which years and often?

1960 - present

(f) Have you ever seen others using the way?

Please fill in all that apply

On horseback

On motorcycle/in vehicle

Other

During which years and how often

1960's - present

3. Has the way always run over the same route? If not, give details and dates of any changes. Mark any changes or variations on the attached plan

Yes

4. (a) Have there, to your knowledge, been any stiles, gates or fences across the way? If so, state where the stiles, gates or fences stood and mark their locations on the attached plan. Yes

(b) Were any of the gates locked? If so, state when and where they were, and mark them on the attached plan. Yes

(c) Did any of the stiles, gates or fences prevent you from using the way on foot? If so, when? No

5. (a) Have you worked for any landowner over which the route passes? If so, give dates of employment and name of employer.

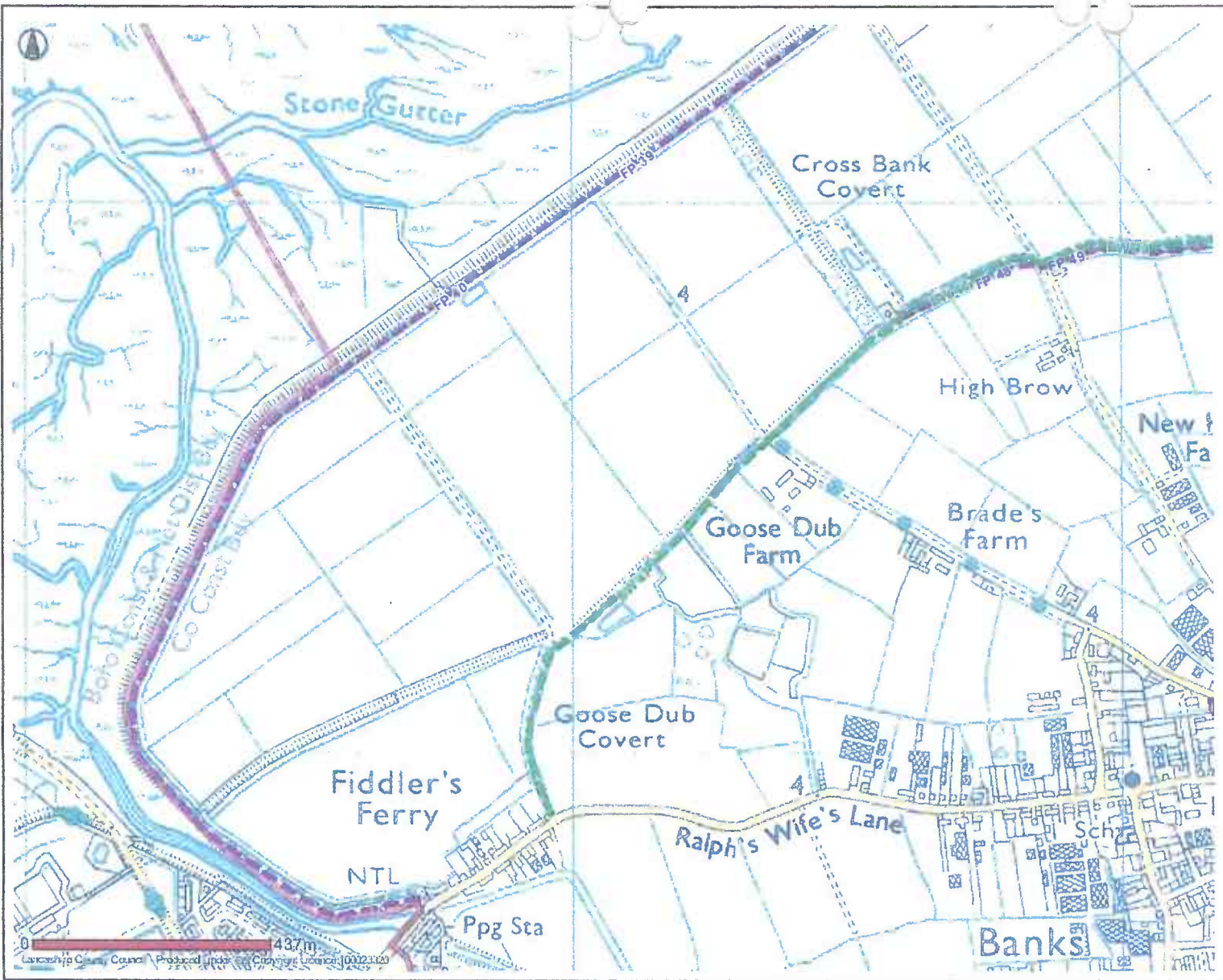
(b) Have you been a tenant of any land over which the routes passes? If so, give dates of tenancy and mark land rented on attached plan.

<p>6. If you have answered yes to 5a or 5b did you ever receive any instructions from the landowner as to the use of the way by the public? If so, what were they?</p> <p style="text-align: center;">/</p>
<p>7. (a) Have you ever been stopped or turned back when using this way on foot?</p> <p style="text-align: center;">NO</p> <p>(b) Do you know or have you heard of anyone else having been stopped or turned back when using the way on foot? If so, state when the interruption took place and give particulars.</p> <p style="text-align: center;">NO</p>
<p>8. Were you ever told by any owner or tenant of the land crossed by the way, or by anyone in their employment, that the way was not a public right of way on foot? If so, state when and give particulars and dates.</p> <p style="text-align: center;">NO</p>
<p>9. Have you ever seen notices such as 'Private', 'No Road', 'No Thoroughfare' or 'Trespassers will be Prosecuted' on or near the way? If so, what did the notices say? Mark the location of the notices on the attached plan.</p> <p style="text-align: center;">Trespassers will be prosecuted - Wood, cross bar &amp; well</p>
<p>10. Have you ever asked permission to use the way? If so, who did you ask?</p> <p style="text-align: center;">NO</p>
<p>11. Please give any other information that you think is relevant. Use a separate sheet if necessary.</p>

I hereby certify that, to the best of my knowledge and belief, the facts that I have stated are true.

I am/am not willing to attend a hearing, public inquiry or court to give evidence on this matter, if this should prove to be necessary.

Signature: P. Alon Date: May 30<sup>th</sup> 2012



- Public Rights Of Way**
- Footpath
  - Bridleway
  - Byway Open To All Traffic
  - Road Used As Public Path
  - Definitive Map Modification Order
  - Temporary Closures
  - Other Public Rights Of Way
- PROW Furniture**
- No Legal Limitation
  - Legal Limitation

**Banks**

PUBLIC RIGHTS OF WAY

EVIDENCE OF USE ON FOOT

Please note that information supplied will be used in accordance with the processes under Statute and will not be confidential. It may be disclosed to third parties.

NAME:

LOIS ARCH

ADDRESS:

6 RALPHS WIFES LANE  
BANKS  
SOUTHPORT

DATE OF BIRTH: 8/10/70 OCCUPATION: PA - NHS

Route of Way

From: Cross Bank Cott (Grid Reference) SD 338535 421763

Via: Wood

To: New Embankment (Grid Reference) SD 338270 422168

1. How long have you known the route?

6 YEARS

2. Have you used the above way on foot? YES/NO

If so:

(a) During which years? SINCE 2006

(b) Where were you going to and from? THE BRIDLEPATH TO EMBANKMENT +

(c) For what purpose? DOG WALKING

VICE VERSA

(d) How many times a year? 300

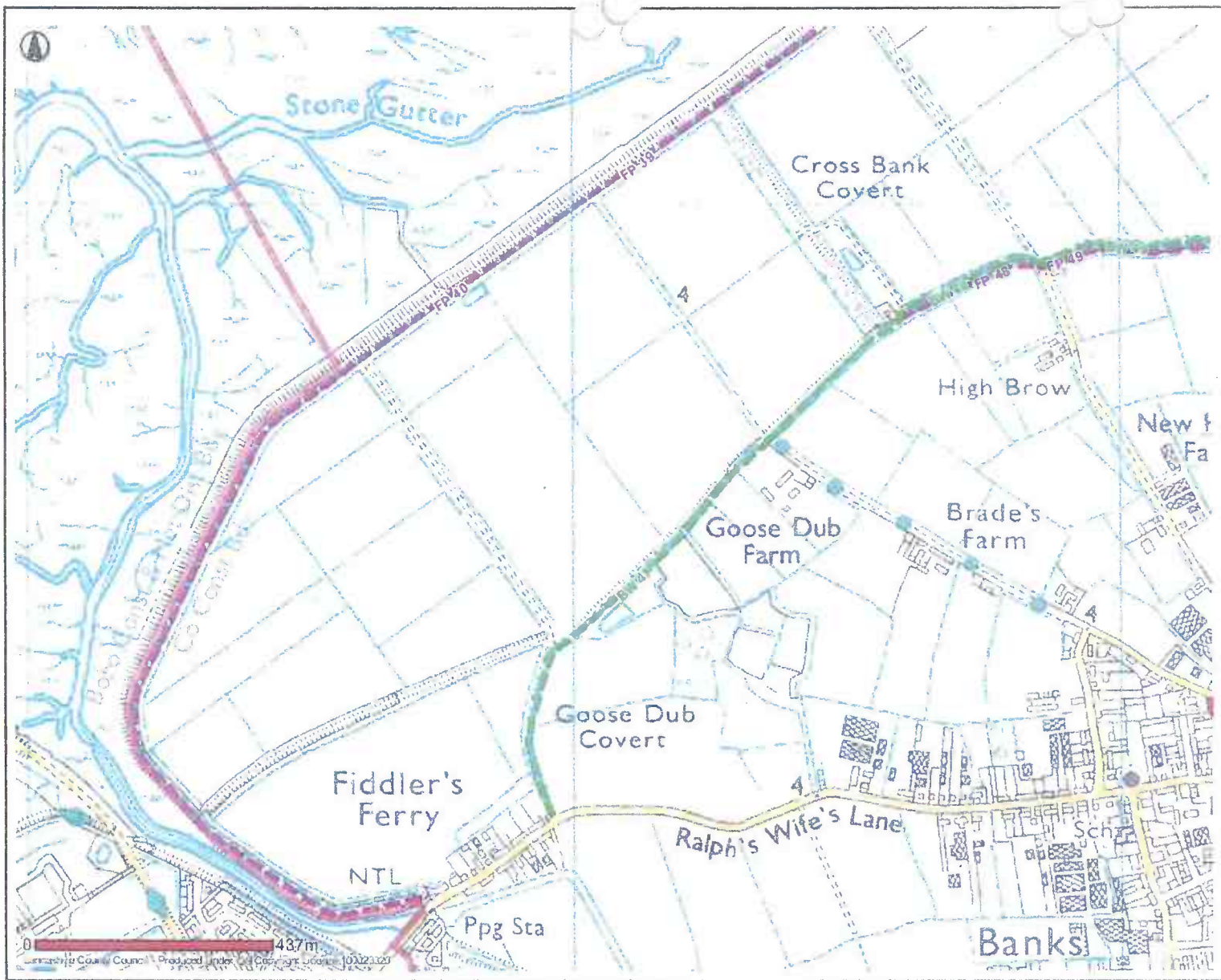
<p>(e) Have you used the way by other means? <span style="float: right;">NO</span></p> <p>Please fill in all that apply</p> <p>On horseback</p> <p>On motorcycle/in vehicle</p> <p>Other</p> <p>During which years and often?</p>
<p>(f) Have you ever seen others using the way? <span style="float: right;">YES</span></p> <p>Please fill in all that apply</p> <p>On horseback</p> <p>On motorcycle/in vehicle <input checked="" type="checkbox"/></p> <p>Other</p> <p>During which years and how often <span style="float: right;">ON A REGULAR BASIS SINCE 2006</span></p>
<p>3. Has the way always run over the same route? If not, give details and dates of any changes. Mark any changes or variations on the attached plan</p> <p style="text-align: right;">YES</p>
<p>4. (a) Have there, to your knowledge, been any stiles, gates or fences across the way? If so, state where the stiles, gates or fences stood and mark their locations on the attached plan. <span style="float: right;">NO</span></p> <p>(b) Were any of the gates locked? If so, state when and where they were, and mark them on the attached plan.</p> <p>(c) Did any of the stiles, gates or fences prevent you from using the way on foot? If so, when?</p>
<p>5. (a) Have you worked for any landowner over which the route passes? If so, give dates of employment and name of employer. <span style="float: right;">NO</span></p> <p>(b) Have you been a tenant of any land over which the routes passes? If so, give dates of tenancy and mark land rented on attached plan. <span style="float: right;">NO</span></p>



6. If you have answered yes to 5a or 5b did you ever receive any instructions from the landowner as to the use of the way by the public? If so, what were they?
7. (a) Have you ever been stopped or turned back when using this way on foot? <p style="text-align: center;">NO</p> (b) Do you know or have you heard of anyone else having been stopped or turned back when using the way on foot? If so, state when the interruption took place and give particulars. <p style="text-align: center;">NO</p>
8. Were you ever told by any owner or tenant of the land crossed by the way, or by anyone in their employment, that the way was not a public right of way on foot? If so, state when and give particulars and dates. <p style="text-align: center;">NO</p>
9. Have you ever seen notices such as 'Private', 'No Road', 'No Thoroughfare' or 'Trespassers will be Prosecuted' on or near the way? If so, what did the notices say? Mark the location of the notices on the attached plan. <p style="text-align: center;">PRIVATE PROPERTY SIGN RECENTLY INSTALLED</p>
10. Have you ever asked permission to use the way? If so, who did you ask? <p style="text-align: center;">NO</p>
11. Please give any other information that you think is relevant. Use a separate sheet if necessary. <p style="text-align: center;">RECENTLY SIGN HAS GONE UP AND BARBED WIRE PUT ON ENTRANCE AND EXIT TO THE WOOD</p>

I hereby certify that, to the best of my knowledge and belief, the facts that I have stated are true.

I am/~~am not~~ willing to attend a hearing, public inquiry or court to give evidence on this matter, if this should prove to be necessary.

Signature: Lois Aru Date: 27/5/12



- Public Rights Of Way**
-  Footpath
  -  Bridleway
  -  Byway Open To All Traffic
  -  Road Used As Public Path
  -  Definitive Map Modification Order
  -  Temporary Closures
  -  Other Public Rights Of Way
- PROW Furniture**
-  No Legal Limitation
  -  Legal Limitation

**Banks**



Date: 10/05/2012

This map is reproduced from Ordnance Survey material with the Permission of Ordnance Survey on behalf of the Controller of Her Majesty's Stationery Office (C) Crown Copyright. Unauthorised reproduction may lead to prosecution or civil proceedings. Lancashire County Council - OS Licence 100023320 (C) 2010

PUBLIC RIGHTS OF WAY

EVIDENCE OF USE ON FOOT

Please note that information supplied will be used in accordance with the processes under Statute and will not be confidential. It may be disclosed to third parties.

NAME:

JEAN MARGARET BALL

ADDRESS:

ORCHARD HOUSE

MARSH RD.

BANKS SOUTHPORT. PA9 8DX

DATE OF BIRTH:

10.11.44

OCCUPATION:

RETIRED

Route of Way

From: CROSS BANK COTT.

(Grid Reference) SD 338535

421763

Via: WOOD.

To:

NEW EMBANKMENT

(Grid Reference) SD 338270

422168

1. How long have you known the route?

40 YEARS.

2. Have you used the above way on foot?

YES/ NO

If so:

(a) During which years?

1990 - 2012

(b) Where were you going to and from?

MARSH RD. BANKS TO  
MARSH RD.

(c) For what purpose?

RECREATION/EXERCISE

CHARLES LANE BANKS RETURN.

(d) How many times a year?

SEVERAL.

(e) Have you used the way by other means?

Please fill in all that apply

On horseback **No**

On motorcycle/in vehicle **No**

Other **No**

During which years and often?

(f) Have you ever seen others using the way?

Please fill in all that apply

On horseback **No**

On motorcycle/in vehicle **No**

Other **YES WALKING**

During which years and how often

3. Has the way always run over the same route? If not, give details and dates of any changes. Mark any changes or variations on the attached plan

**YES**

4. (a) Have there, to your knowledge, been any stiles, gates or fences across the way? If so, state where the stiles, gates or fences stood and mark their locations on the attached plan. **YES GATE + FENCES.**

(b) Were any of the gates locked? If so, state when and where they were, and mark them on the attached plan. **GATE BLOCKED 2012**

(c) Did any of the stiles, gates or fences prevent you from using the way on foot? If so, when? **YES 2012**

5. (a) Have you worked for any landowner over which the route passes? If so, give dates of employment and name of employer.

**NO**

(b) Have you been a tenant of any land over which the routes passes? If so, give dates of tenancy and mark land rented on attached plan.

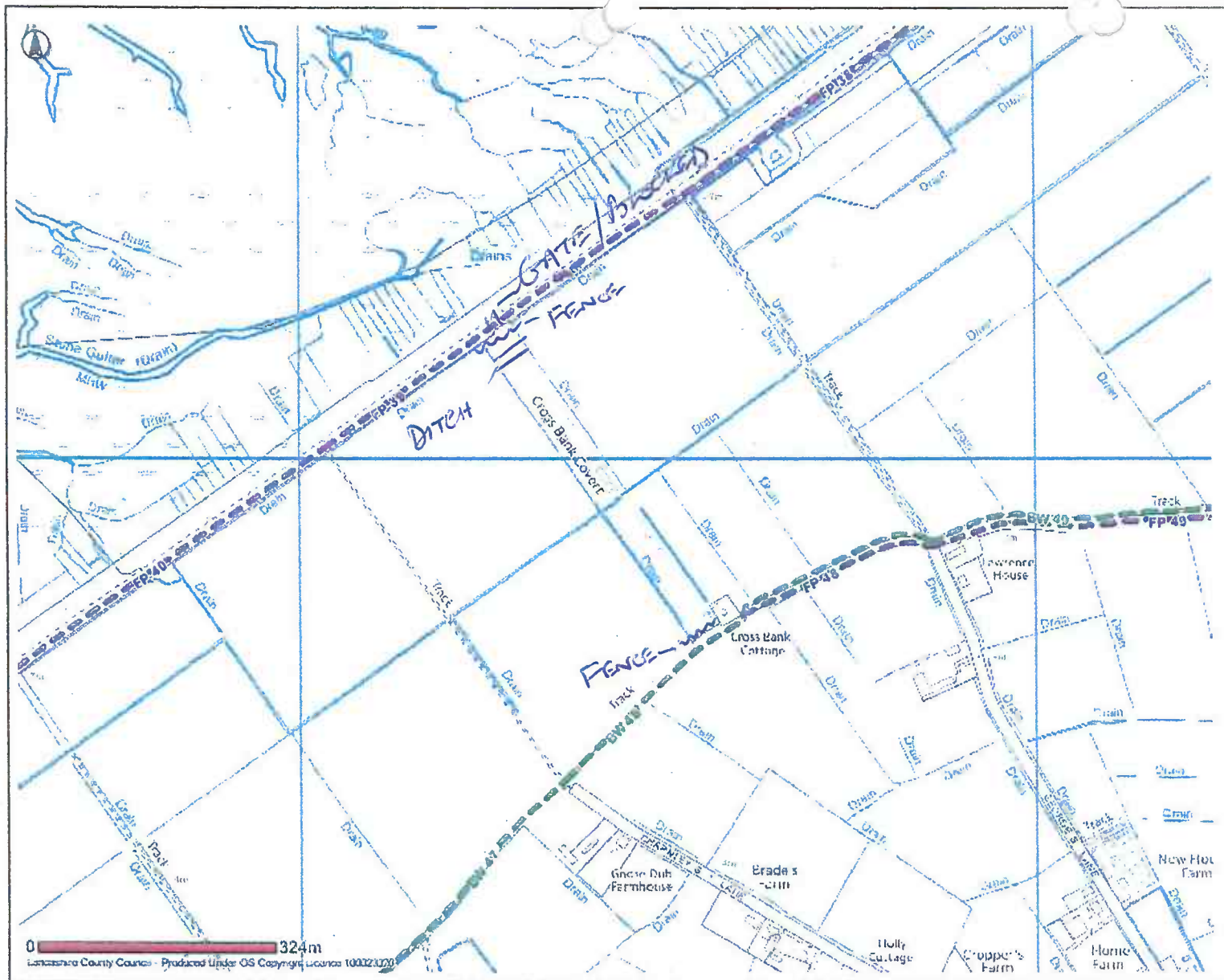
**No**









6. If you have answered yes to 5a or 5b did you ever receive any instructions from the landowner as to the use of the way by the public? If so, what were they?	—
7. (a) Have you ever been stopped or turned back when using this way on foot?	No
(b) Do you know or have you heard of anyone else having been stopped or turned back when using the way on foot? If so, state when the interruption took place and give particulars.	No
8. Were you ever told by any owner or tenant of the land crossed by the way, or by anyone in their employment, that the way was not a public right of way on foot? If so, state when and give particulars and dates.	No
9. Have you ever seen notices such as 'Private', 'No Road', 'No Thoroughfare' or 'Trespassers will be Prosecuted' on or near the way? If so, what did the notices say? Mark the location of the notices on the attached plan.	No
10. Have you ever asked permission to use the way? If so, who did you ask?	No
11. Please give any other information that you think is relevant. Use a separate sheet if necessary.	

I hereby certify that, to the best of my knowledge and belief, the facts that I have stated are true.

I am/am not willing to attend a hearing, public inquiry or court to give evidence on this matter, if this should prove to be necessary.

Signature: J. M. Bora Date: 24.5.12



-  Selected Features
- Public Rights Of Way**
-  Footpath
-  Bridleway
-  Byway Open To All Traffic
-  Road Used As Public Path
-  Definitive Map Modification Order
-  Temporary Closures
-  Other Public Rights Of Way

0 324m  
 Lancashire County Council - Produced Under OS Copyright Licence 100023320

**Banks**



Date: 09/05/2012

This map is reproduced from Ordnance Survey material with the Permission of Ordnance Survey on behalf of the Controller of Her Majesty's Stationery Office (C) Crown Copyright.  
 Unauthorised reproduction may lead to prosecution or civil proceedings.  
 Lancashire County Council - OS Licence 100023320 (C) 2010

PUBLIC RIGHTS OF WAY

EVIDENCE OF USE ON FOOT

Please note that information supplied will be used in accordance with the processes under Statute and will not be confidential. It may be disclosed to third parties.

NAME:

THOMAS BALL

ADDRESS:

ORCHARD HOUSE

MARSH RD.

BANKS. SOUTHPORT

DATE OF BIRTH:

20-1-43.

OCCUPATION:

RETIRED.

Route of Way

From: CROSS BANK COTT. (Grid Reference) SD 338535 421763

Via: WOOD

To: NEW EMBANKMENT (Grid Reference) SD 338270 422168

1. How long have you known the route?

60 yrs.

2. Have you used the above way on foot?  YES/NO

If so:

(a) During which years?

1952 - 2012

(b) Where were you going to and from?

(A) BANKS TO CROSS BANK.

(B) MARSH RD. BANKS TO MARSH RD.

(c) For what purpose?

RECREATIONAL / WALKING.

(d) How many times a year?

TOO MANY TO STATE.

(e) Have you used the way by other means?

Please fill in all that apply

On horseback NO

On motorcycle/in vehicle NO

Other NO

During which years and often?

(f) Have you ever seen others using the way?

Please fill in all that apply

On horseback NO

On motorcycle/in vehicle NO

Other YES WALKING

During which years and how often ON MANY OCCASIONS  
OVER MANY YEARS.

3. Has the way always run over the same route? If not, give details and dates of any changes. Mark any changes or variations on the attached plan

YES

4. (a) Have there, to your knowledge, been any stiles, gates or fences across the way? If so, state where the stiles, gates or fences stood and mark their locations on the attached plan. YES. GATE & FENCES.

(b) Were any of the gates locked? If so, state when and where they were, and mark them on the attached plan. GATE BLOCKED 2012

(c) Did any of the stiles, gates or fences prevent you from using the way on foot? If so, when? YES. 2012.

FENCES / DITCHES.

5. (a) Have you worked for any landowner over which the route passes? If so, give dates of employment and name of employer.

NO.

(b) Have you been a tenant of any land over which the routes passes? If so, give dates of tenancy and mark land rented on attached plan.

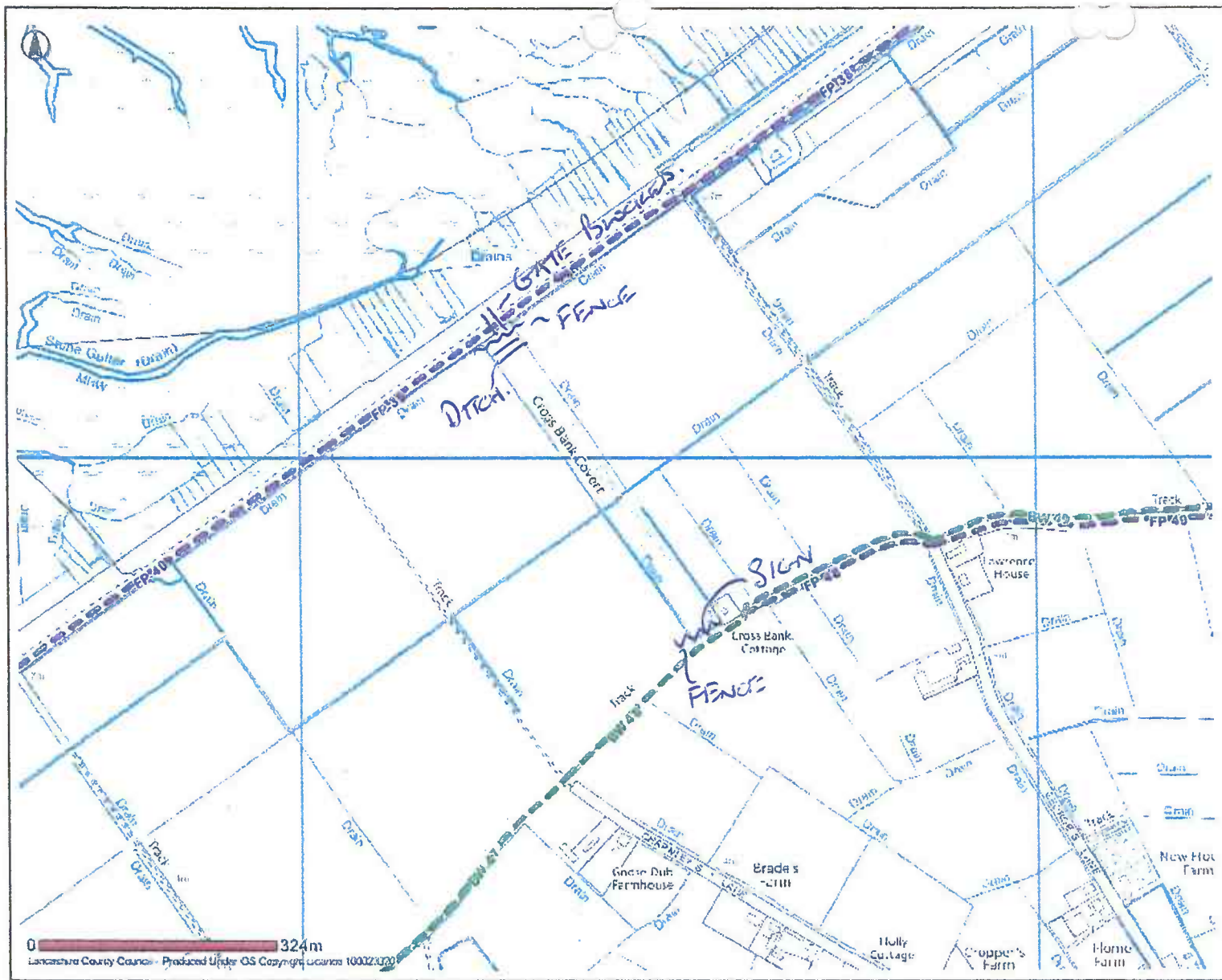
NO

<p>6. If you have answered yes to 5a or 5b did you ever receive any instructions from the landowner as to the use of the way by the public? If so, what were they?</p> <p style="text-align: center;">—</p>
<p>7. (a) Have you ever been stopped or turned back when using this way on foot?</p> <p style="text-align: center;">NO</p> <p>(b) Do you know or have you heard of anyone else having been stopped or turned back when using the way on foot? If so, state when the interruption took place and give particulars.</p> <p style="text-align: center;">NO</p>
<p>8. Were you ever told by any owner or tenant of the land crossed by the way, or by anyone in their employment, that the way was not a public right of way on foot? If so, state when and give particulars and dates.</p> <p style="text-align: center;">NO</p>
<p>9. Have you ever seen notices such as 'Private', 'No Road', 'No Thoroughfare' or 'Trespassers will be Prosecuted' on or near the way? If so, what did the notices say? Mark the location of the notices on the attached plan.</p> <p style="text-align: center;">YES</p> <p>PRIVATE LAND      TRESPASSERS MAY BE PROSECUTED.  <span style="float: right;">FROM 2011</span></p>
<p>10. Have you ever asked permission to use the way? If so, who did you ask?</p> <p style="text-align: center;">NO</p>
<p>11. Please give any other information that you think is relevant. Use a separate sheet if necessary.</p>

I hereby certify that, to the best of my knowledge and belief, the facts that I have stated are true.

I am/am not willing to attend a hearing, public inquiry or court to give evidence on this matter, if this should prove to be necessary.

Signature: Thomas Ball ..... Date: 24/5/12 .....



-  Selected Features
- Public Rights Of Way**
-  Footpath
-  Bridleway
-  Byway Open To All Traffic
-  Road Used As Public Path
-  Defective Map Modification Order
-  Temporary Closures
-  Other Public Rights Of Way

Banks



Date: 09/05/2012

This map is reproduced from Ordnance Survey material with the Permission of Ordnance Survey on behalf of the Controller of Her Majesty's Stationery Office (C) Crown Copyright.  
 Unauthorised reproduction may lead to prosecution or civil proceedings.  
 Lancashire County Council - OS Licence 100023320 (C) 2010

PUBLIC RIGHTS OF WAY

EVIDENCE OF USE ON FOOT

Please note that information supplied will be used in accordance with the processes under Statute and will not be confidential. It may be disclosed to third parties.

NAME:

ALICE WILLIAM BAXTER

ADDRESS:

OLD HOLLOW FARM, OLD HOLLOW LANE  
BANKS NR SOUTHPORT PR9 8DY

DATE OF BIRTH:

21/5/1938  
~~2012~~

OCCUPATION:

FARMER

Route of Way

From: Cross Bank Cott

(Grid Reference)

SD 338535 421763

Via: wood

To: New Embankment

(Grid Reference)

SD 338270 422168

1. How long have you known the route?

ALL MY LIFE

2. Have you used the above way on foot? YES/NO

If so:

(a) During which years?

1943 - 2012

(b) Where were you going to and from?

BRIDGE PATH - SALT MARSH

(c) For what purpose?

PLEASURE

(d) How many times a year?

30

<p>(e) Have you used the way by other means?</p> <p>Please fill in all that apply</p> <p>On horseback</p> <p>On motorcycle/in vehicle NO</p> <p>Other</p> <p>During which years and often?</p>
<p>(f) Have you ever seen others using the way?</p> <p>Please fill in all that apply</p> <p>On horseback NO</p> <p>On motorcycle/in vehicle NO</p> <p>Other WALKING</p> <p>During which years and how often ALL THE TIME</p>
<p>3. Has the way always run over the same route? If not, give details and dates of any changes. Mark any changes or variations on the attached plan</p> <p>YES</p>
<p>4. (a) Have there, to your knowledge, been any stiles, gates or fences across the way? If so, state where the stiles, gates or fences stood and mark their locations on the attached plan. YES</p> <p>(b) Were any of the gates locked? If so, state when and where they were, and mark them on the attached plan.</p> <p>(c) Did any of the stiles, gates or fences prevent you from using the way on foot? If so, when? NOT UNTILL 2011 WHEN SOMEONE VANDALIZED THE STILE ADAPPT SHEEPNETING WITH BARBED WIRE ON TOP. IT WAS REMOVED ONE WEEK LATER.</p>
<p>5. (a) Have you worked for any landowner over which the route passes? If so, give dates of employment and name of employer.</p> <p>NO</p> <p>(b) Have you been a tenant of any land over which the routes passes? If so, give dates of tenancy and mark land rented on attached plan.</p> <p>NO</p>

6. If you have answered yes to 5a or 5b did you ever receive any instructions from the landowner as to the use of the way by the public? If so, what were they?

NO

7. (a) Have you ever been stopped or turned back when using this way on foot?  
(b) Do you know or have you heard of anyone else having been stopped or turned back when using the way on foot? If so, state when the interruption took place and give particulars. I HAVE BEEN TOLD OF WALKERS HAVE BEEN STOPED BY SOMEONE AND ADVISED THAT THEY HAVE PLASD ANMAL TRAPS AND POISON DOWN SO IT WAS NOT SAFE TO TAKE DOGS THAT WAY

NO

ONLY IN 2011

8. Were you ever told by any owner or tenant of the land crossed by the way, or by anyone in their employment, that the way was not a public right of way on foot? If so, state when and give particulars and dates.

NO

9. Have you ever seen notices such as 'Private', 'No Road', 'No Thoroughfare' or 'Trespassers will be Prosecuted' on or near the way? If so, what did the notices say? Mark the location of the notices on the attached plan.

PRIVATE LAND IN LAST TWO YEARS AT BOTH ENDS 2010 - 2012

10. Have you ever asked permission to use the way? If so, who did you ask?

NO

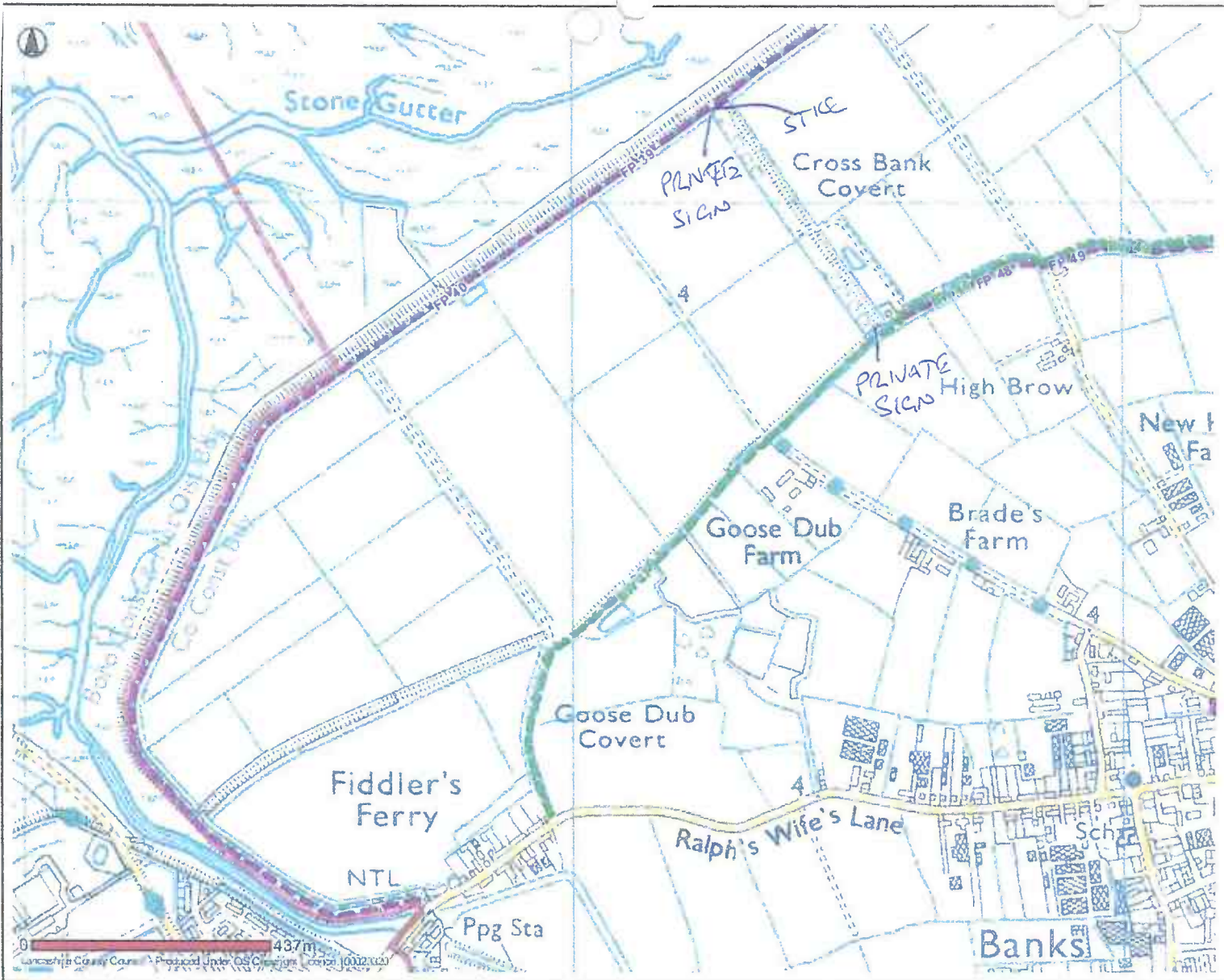
11. Please give any other information that you think is relevant. Use a separate sheet if necessary. WHEN THIS WOOD WAS PLANTED IN 1893-95 THE OWNERS SCARISBRICK ESTATES LEFT ACCESS OPEN AT THE KEEPERS COTTAGE END AND A STILE AT THE BANK END AND CONTINUED TO MAINTAIN THE STILE UNTILL THEY SOLD THE ESTATE ABOUT 1980. ALSO THEY MADE ACCESS ON FOOT BY PUTING BIG ORIANIGE PIPE TO TAKE DRAINAGE WATER SO THAT EVERYONE WERE ABLE TO REACH THE OTHER END. SINCE THE SALE TO

NATUREL ENLAND, THEY N E WHO OWN THE FENCE AND STICE HAVE LEFT ACCESS

I hereby certify that, to the best of my knowledge and belief, the facts that I have stated are true.

I am/am not willing to attend a hearing, public inquiry or court to give evidence on this matter, if this should prove to be necessary.

Signature: A.W. Byles Date: 29/6/2012



- Public Rights Of Way**
- Footpath
  - Bridleway
  - Byway Open To All Traffic
  - Road Used As Public Path
  - Definitive Map Modification Order
  - Temporary Closures
  - Other Public Rights Of Way
- PROW Furniture**
- No Legal Limitation
  - Legal Limitation

Banks



Date: 10/05/2012

This map is reproduced from Ordnance Survey material with the Permission of Ordnance Survey on behalf of the Controller of Her Majesty's Stationery Office (C) Crown Copyright. Unauthorised reproduction may lead to prosecution or civil proceedings. Lancashire County Council - OS Licence 100023320 (C) 2010

**PUBLIC RIGHTS OF WAY**  
**EVIDENCE OF USE ON FOOT**

Please note that information supplied will be used in accordance with the processes under Statute and will not be confidential. It may be disclosed to third parties.

**NAME:**

..... E. BOLSHAW .....

**ADDRESS:**

..... 12 FERNOX ROAD .....

..... TARBLETON .....

.....

**DATE OF BIRTH:** .....

**OCCUPATION:** ..... RECEPTIONIST .....

**Route of Way**

From: Cross Bank Cott (Grid Reference) SD338535 421763

Via: Wood

To: New Embankment (Grid Reference) SD 338270 422168

1. How long have you known the route?

12 YEARS.

2. Have you used the above way on foot? YES/~~NO~~

If so:

(a) During which years? 12 YEARS.

(b) Where were you going to and from? Walking embankment & back again.

(c) For what purpose? RECREATION.

(d) How many times a year? 104

<p>(e) Have you used the way by other means?</p> <p>Please fill in all that apply</p> <p>On horseback</p> <p>On motorcycle/in vehicle</p> <p>Other</p> <p>During which years and often?</p> <p style="text-align: right;">} NO</p>
<p>(f) Have you ever seen others using the way?</p> <p>Please fill in all that apply</p> <p>On horseback NO</p> <p>On motorcycle/in vehicle NO</p> <p>Other Bicycle</p> <p>During which years and how often</p>
<p>3. Has the way always run over the same route? If not, give details and dates of any changes. Mark any changes or variations on the attached plan</p>
<p>4. (a) Have there, to your knowledge, been any stiles, gates or fences across the way? If so, state where the stiles, gates or fences stood and mark their locations on the attached plan.</p> <p>(b) Were any of the gates locked? If so, state when and where they were, and mark them on the attached plan.</p> <p>(c) Did any of the stiles, gates or fences prevent you from using the way on foot? If so, when?</p> <p style="text-align: center;">NO</p>
<p>5. (a) Have you worked for any landowner over which the route passes? If so, give dates of employment and name of employer.</p> <p style="text-align: center;">NO</p> <p>(b) Have you been a tenant of any land over which the routes passes? If so, give dates of tenancy and mark land rented on attached plan.</p> <p style="text-align: center;">NO</p>

(e) Have you used the way by other means?

Please fill in all that apply

On horseback

On motorcycle/in vehicle

Other

During which years and often?

(f) Have you ever seen others using the way?

Please fill in all that apply

On horseback

On motorcycle/in vehicle

Other

During which years and how often

3. Has the way always run over the same route? If not, give details and dates of any changes. Mark any changes or variations on the attached plan

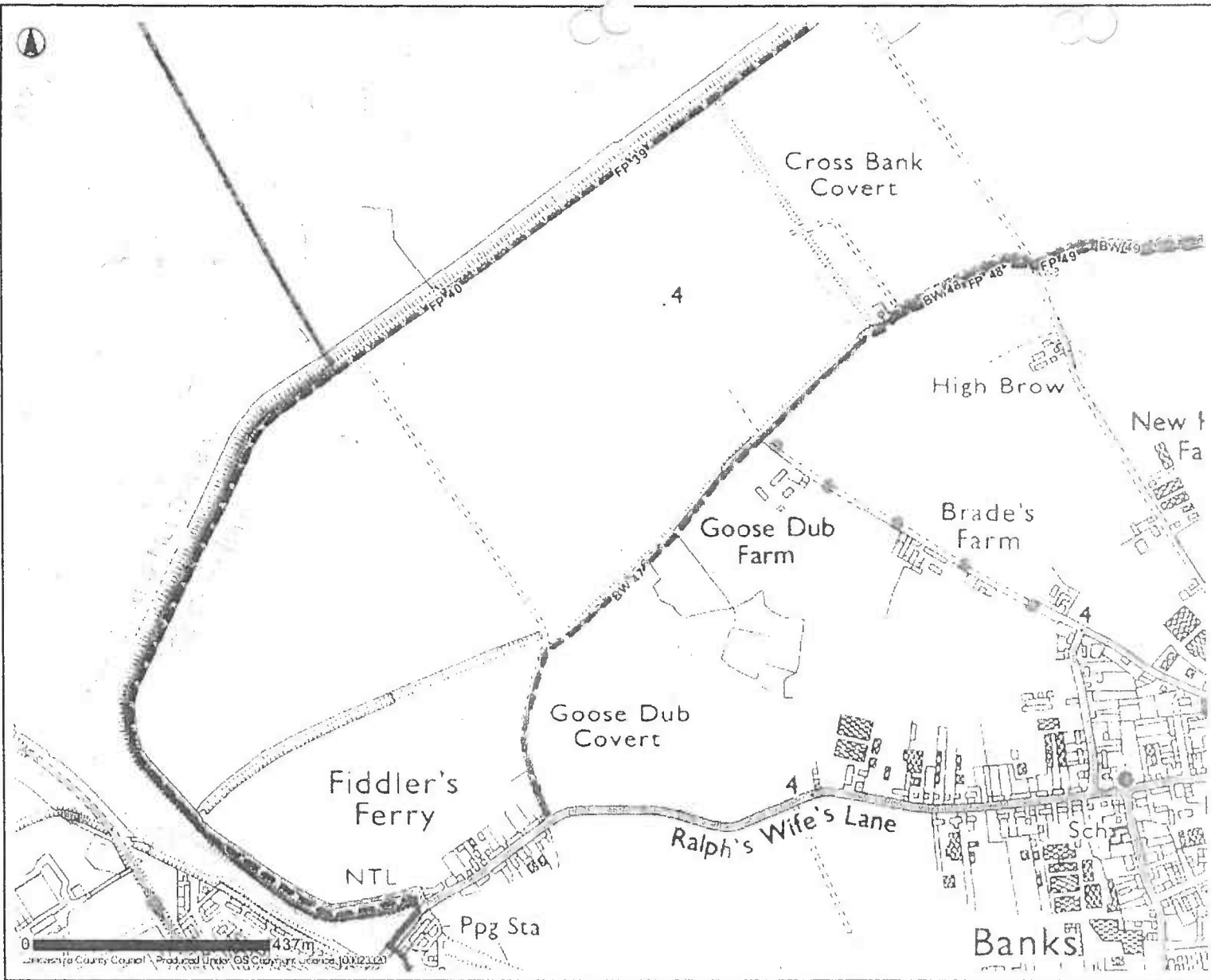
4. (a) Have there, to your knowledge, been any stiles, gates or fences across the way? If so, state where the stiles, gates or fences stood and mark their locations on the attached plan.

(b) Were any of the gates locked? If so, state when and where they were, and mark them on the attached plan.

(c) Did any of the stiles, gates or fences prevent you from using the way on foot? If so, when?

5. (a) Have you worked for any landowner over which the route passes? If so, give dates of employment and name of employer.

(b) Have you been a tenant of any land over which the routes passes? If so, give dates of tenancy and mark land rented on attached plan.



Public Rights Of Way

-  Footpath
-  Bridleway
-  Byway Open To All Traffic
-  Road Used As Public Path
-  Definitive Map Modification Order
-  Temporary Closures
-  Other Public Rights Of Way
- PROW Furniture**
-  No Legal Limitation
-  Legal Limitation

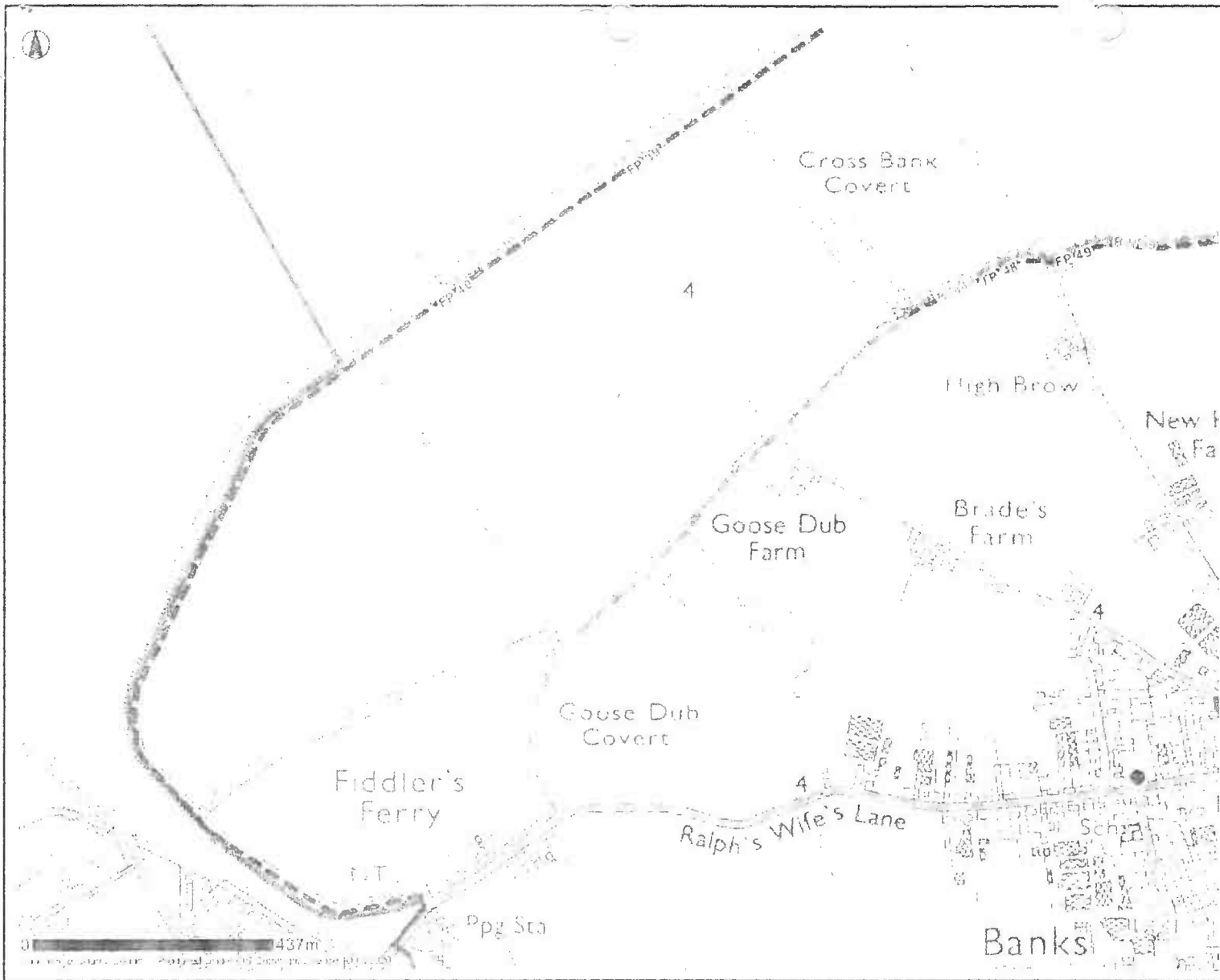
Lancashire County Council Produced Under OS Copyright Licence J0123123

Banks



Date: 10/05/2012


This map is reproduced from Ordnance Survey material with the Permission of Ordnance Survey on behalf of the Controller of Her Majesty's Stationery Office (C) Crown Copyright. Unauthorised reproduction may lead to prosecution or civil proceedings. Lancashire County Council - OS Licence 100023320 (C) 2010



**Public Rights Of Way**

-  Footpath
-  Bridleway
-  Byway Open To All Traffic
-  Road Used As Public Path
-  Definitive Map Modification Order
-  Temporary Closures
-  Other Public Rights Of Way

**PROW Furniture**

-  No Legal Limitation
-  Legal Limitation

**Banks**



Date: 10/05/2012

This map is reproduced from Ordnance Survey material with the Permission of Ordnance Survey on behalf of the Controller of Her Majesty's Stationery Office (C) Crown Copyright. Unauthorised reproduction may lead to prosecution or civil proceedings. Lancashire County Council - OS Licence 100023320 (C) 2010

PUBLIC RIGHTS OF WAY  
EVIDENCE OF USE ON FOOT

Please note that information supplied will be used in accordance with the processes under Statute and will not be confidential. It may be disclosed to third parties.

NAME: FRANK BONE

ADDRESS: MARSH VIEW  
CHARNHAMS WANE  
BANKS PR9-8JT

DATE OF BIRTH: 27.7.41 OCCUPATION: RETIRED

Route of Way

From: Cross Bank Cott (Grid Reference) SD 338535 421763

Via: wood

To: New Embankment (Grid Reference) SD 338270 422168

1. How long have you known the route?

1956 - 2012

2. Have you used the above way on foot? YES/~~NO~~

If so:

(a) During which years? 1956 - 2012

(b) Where were you going to and from? BANKS VILLAGE AND BACK

(c) For what purpose? WALKING

(d) How many times a year? 50 TIMES

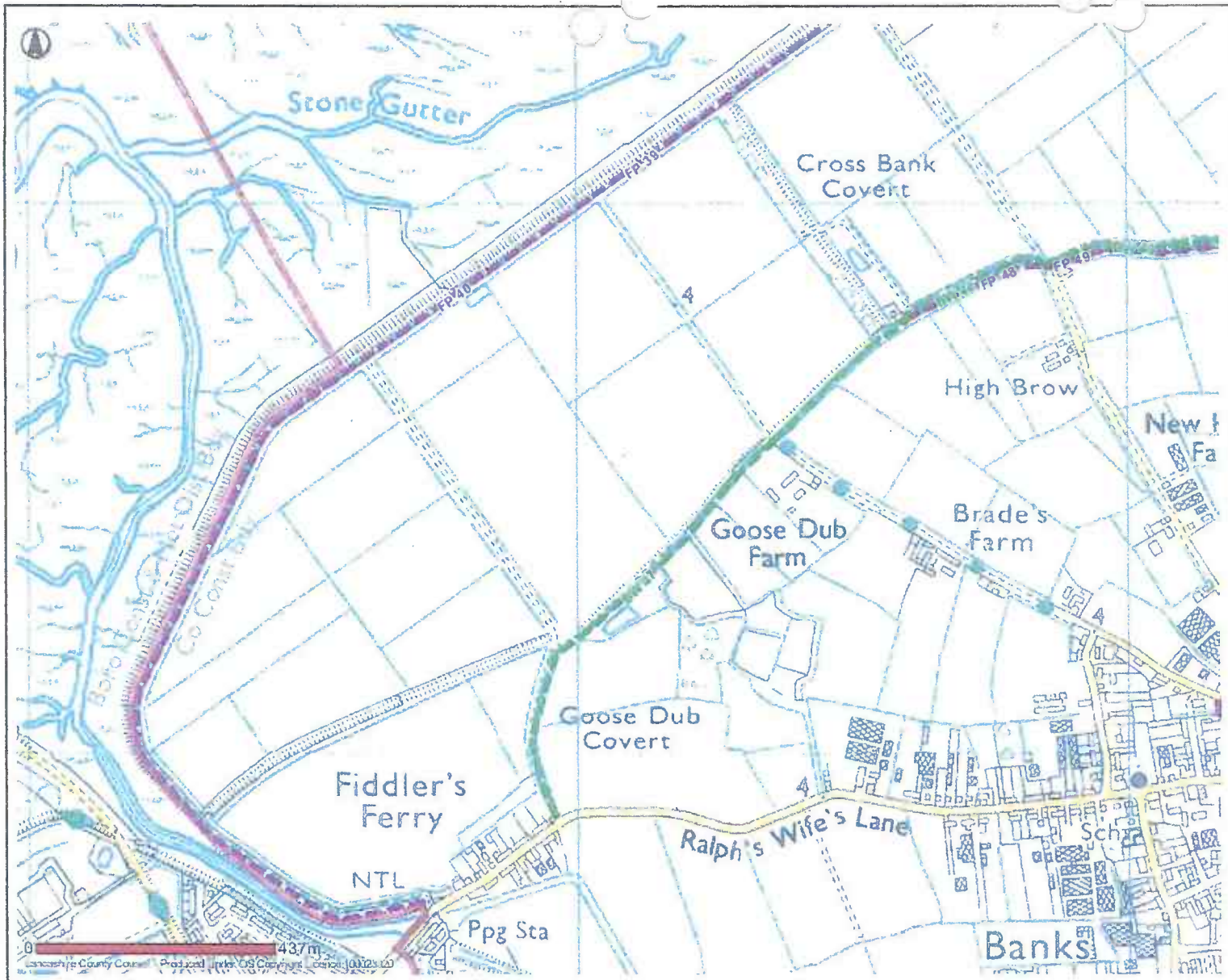
<p>(e) Have you used the way by other means? <i>NO.</i></p> <p>Please fill in all that apply</p> <p>On horseback</p> <p>On motorcycle/in vehicle</p> <p>Other</p> <p>During which years and often?</p>
<p>(f) Have you ever seen others using the way?</p> <p>Please fill in all that apply</p> <p>On horseback <i>YES.</i></p> <p>On motorcycle/in vehicle <i>YES.</i></p> <p>Other</p> <p>During which years and how often <i>1956-2012.</i></p>
<p>3. Has the way always run over the same route? If not, give details and dates of any changes. Mark any changes or variations on the attached plan</p> <p><i>YES.</i></p>
<p>4. (a) Have there, to your knowledge, been any stiles, gates or fences across the way? If so, state where the stiles, gates or fences stood and mark their locations on the attached plan.</p> <p><i>NO.</i></p> <p>(b) Were any of the gates locked? If so, state when and where they were, and mark them on the attached plan.</p> <p><i>NO</i></p> <p>(c) Did any of the stiles, gates or fences prevent you from using the way on foot? If so, when?</p> <p><i>NO.</i></p>
<p>5. (a) Have you worked for any landowner over which the route passes? If so, give dates of employment and name of employer.</p> <p><i>NO</i></p> <p>(b) Have you been a tenant of any land over which the routes passes? If so, give dates of tenancy and mark land rented on attached plan.</p> <p><i>NO</i></p>

6. If you have answered yes to 5a or 5b did you ever receive any instructions from the landowner as to the use of the way by the public? If so, what were they?
7. (a) Have you ever been stopped or turned back when using this way on foot?  (b) Do you know or have you heard of anyone else having been stopped or turned back when using the way on foot? If so, state when the interruption took place and give particulars.  NO.
8. Were you ever told by any owner or tenant of the land crossed by the way, or by anyone in their employment, that the way was not a public right of way on foot? If so, state when and give particulars and dates.  YES. NEIGHBOUR 2011.
9. Have you ever seen notices such as 'Private', 'No Road', 'No Thoroughfare' or 'Trespassers will be Prosecuted' on or near the way? If so, what did the notices say? Mark the location of the notices on the attached plan.  NO.
10. Have you ever asked permission to use the way? If so, who did you ask?  NO
11. Please give any other information that you think is relevant. Use a separate sheet if necessary.  NONE

I hereby certify that, to the best of my knowledge and belief, the facts that I have stated are true.

I am/am not willing to attend a hearing, public inquiry or court to give evidence on this matter, if this should prove to be necessary.

Signature: ..... *F. L. Bone* ..... Date: ..... *5.7.12* .....



- Public Rights Of Way**
- Footpath
  - Bridleway
  - Byway Open To All Traffic
  - Road Used As Public Path
  - Definitive Map Modification Order
  - Temporary Closures
  - Other Public Rights Of Way
- PROW Furniture**
- No Legal Limitation
  - Legal Limitation

Banks

PUBLIC RIGHTS OF WAY  
EVIDENCE OF USE ON FOOT

Please note that information supplied will be used in accordance with the processes under Statute and will not be confidential. It may be disclosed to third parties.

NAME: PAULA BONE

ADDRESS: CHARNKEYS LANE (MARSH VIEW)  
BANKS  
PR9-8HJ

DATE OF BIRTH: 11.11.41 OCCUPATION: RETIRED

Route of Way

From: CROSS BANK COTT (Grid Reference) SD 338535 421763

Via: WOOD

To: NEW EMBANKMENT (Grid Reference) SD 338270 422168

1. How long have you known the route?

45 YEAR

2. Have you used the above way on foot? YES/NO

If so:

(a) During which years? 1980 to 2012

(b) Where were you going to and from? CHARNKEYS LANE

(c) For what purpose? ONTO SEAEMLBANKMET.  
PLEASURE WALKING

(d) How many times a year? 60/80

(e) Have you used the way by other means?

Please fill in all that apply *NO.*

On horseback

On motorcycle/in vehicle

Other

During which years and often?

(f) Have you ever seen others using the way?

Please fill in all that apply *YES.*

On horseback

On motorcycle/in vehicle

Other *WALKING*

During which years and how often *1980 to 2012*

3. Has the way always run over the same route? If not, give details and dates of any changes. Mark any changes or variations on the attached plan

*YES.*

4. (a) Have there, to your knowledge, been any stiles, gates or fences across the way? If so, state where the stiles, gates or fences stood and mark their locations on the attached plan. *NO.*

(b) Were any of the gates locked? If so, state when and where they were, and mark them on the attached plan. *NO*

(c) Did any of the stiles, gates or fences prevent you from using the way on foot? If so, when? *NO.*

5. (a) Have you worked for any landowner over which the route passes? If so, give dates of employment and name of employer. *NO.*

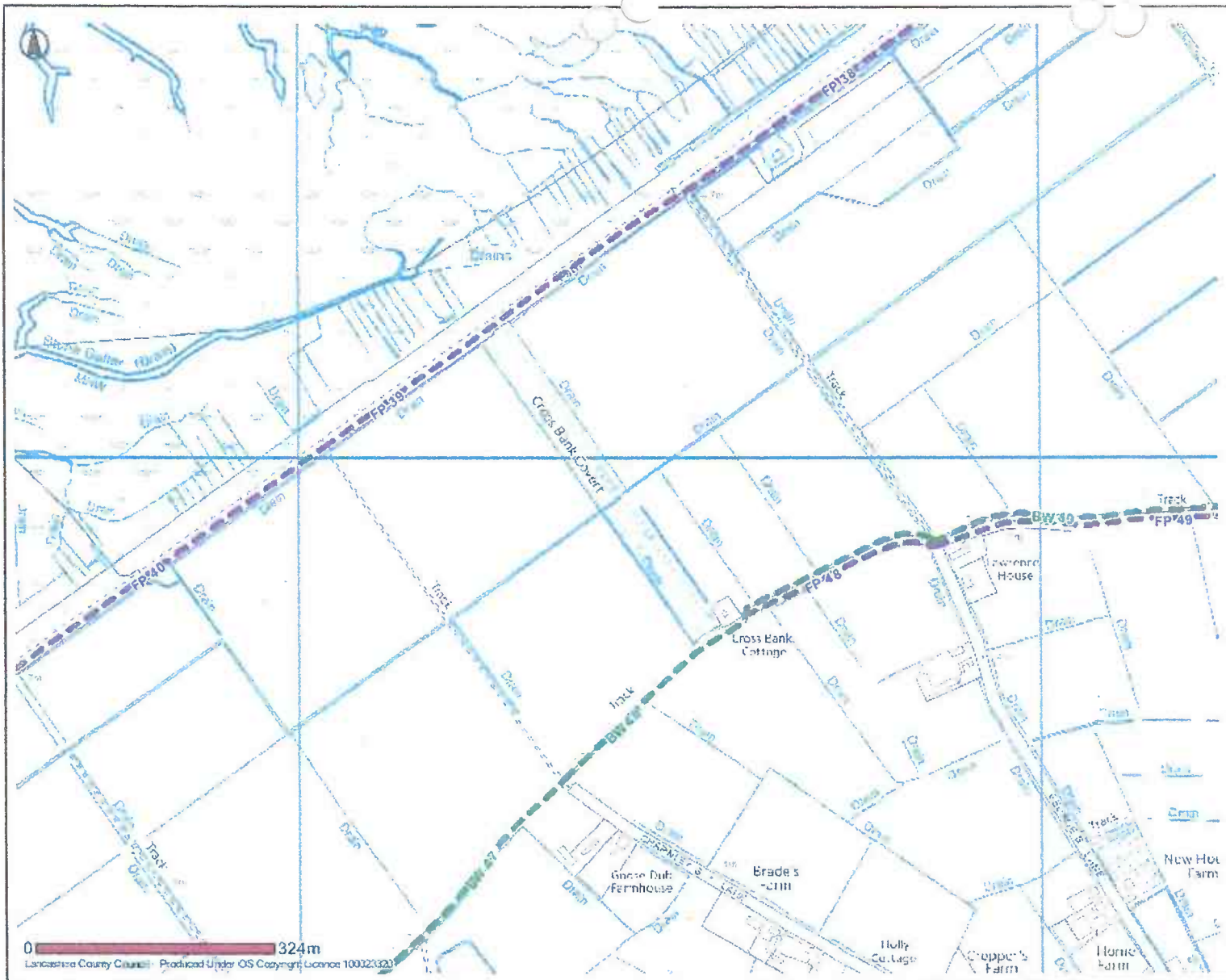
(b) Have you been a tenant of any land over which the routes passes? If so, give dates of tenancy and mark land rented on attached plan. *NO.*









6.	If you have answered yes to 5a or 5b did you ever receive any instructions from the landowner as to the use of the way by the public? If so, what were they?
7.	(a) Have you ever been stopped or turned back when using this way on foot? <i>No.</i> (b) Do you know or have you heard of anyone else having been stopped or turned back when using the way on foot? If so, state when the interruption took place and give particulars.
8.	Were you ever told by any owner or tenant of the land crossed by the way, or by anyone in their employment, that the way was not a public right of way on foot? If so, state when and give particulars and dates.  <i>No.</i>
9.	Have you ever seen notices such as 'Private', 'No Road', 'No Thoroughfare' or 'Trespassers will be Prosecuted' on or near the way? If so, what did the notices say? Mark the location of the notices on the attached plan.  <i>No.</i>
10.	Have you ever asked permission to use the way? If so, who did you ask?  <i>No.</i>
11.	Please give any other information that you think is relevant. Use a separate sheet if necessary.

I hereby certify that, to the best of my knowledge and belief, the facts that I have stated are true.

I am/am not willing to attend a hearing, public inquiry or court to give evidence on this matter, if this should prove to be necessary.

Signature: *P. Bow* Date: *26.5.12*



-  Selected Features
- Public Rights Of Way**
-  Footpath
-  Bridleway
-  Byway Open To All Traffic
-  Road Used As Public Path
-  Definitive Map Modification Order
-  Temporary Closures
-  Other Public Rights Of Way

**Banks**



Date: 09/05/2012

This map is reproduced from Ordnance Survey material with the Permission of Ordnance Survey on behalf of the Controller of Her Majesty's Stationery Office (C) Crown Copyright. Unauthorised reproduction may lead to prosecution or civil proceedings. Lancashire County Council - OS Licence 100023320 (C) 2010

PUBLIC RIGHTS OF WAY  
EVIDENCE OF USE ON FOOT

Please note that information supplied will be used in accordance with the processes under Statute and will not be confidential. It may be disclosed to third parties.

NAME: Saret Brookfield

ADDRESS: 102 New Lane Park  
Bank, Southport

DATE OF BIRTH: 2.12.63 OCCUPATION: .....

Route of Way

From: CROSS BANK COTT. (Grid Reference) SD 338535 421763

Via: WOOD

To: NEW EMBANKMENT (Grid Reference) SD 338270 422168

1. How long have you known the route?

40 + years

2. Have you used the above way on foot?  YES  NO

If so:

(a) During which years? from 1970 onwards

(b) Where were you going to and from? Cross bank cottage  
to New embankment

(c) For what purpose? access to New embankment

(d) How many times a year? a weekly basis

(e) Have you used the way by other means?

Please fill in all that apply

On horseback

On motorcycle/in vehicle

Other

During which years and often?

(f) Have you ever seen others using the way? *yes*

Please fill in all that apply

On horseback

On motorcycle/in vehicle

Other

*walking*

During which years and how often

*numerous occasions*

3. Has the way always run over the same route? If not, give details and dates of any changes. Mark any changes or variations on the attached plan

*yes*

4. (a) Have there, to your knowledge, been any stiles, gates or fences across the way? If so, state where the stiles, gates or fences stood and mark their locations on the attached plan. *no*

(b) Were any of the gates locked? If so, state when and where they were, and mark them on the attached plan. *no*

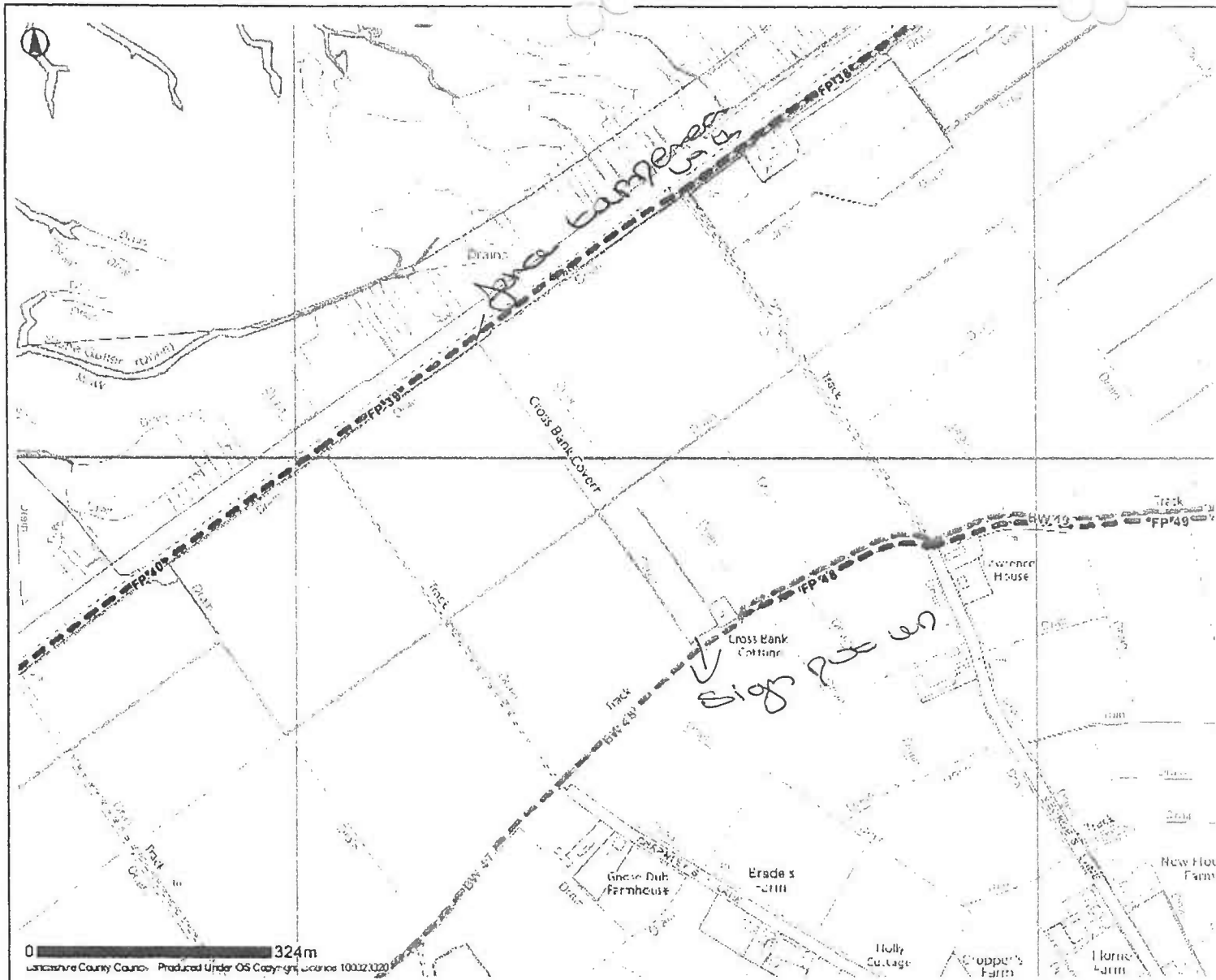
(c) Did any of the stiles, gates or fences prevent you from using the way on foot? If so, when?

*last summer the fence that belongs to English nature at the new embankment was blocked, trees cut wooden wire put across*

5. (a) Have you worked for any landowner over which the route passes? If so, give dates of employment and name of employer. *no*

(b) Have you been a tenant of any land over which the routes passes? If so, give dates of tenancy and mark land rented on attached plan. *no*





- Selected Features**
- Public Rights Of Way**
- Footpath
  - Bridleway
  - Byway Open To All Traffic
  - Road Used As Public Path
  - Definitive Map Modification Order
  - Temporary Closures
  - Other Public Rights Of Way

0 324m  
 Lancashire County Council Produced Under OS Copyright Licence 100023320

**Banks**



Date: 09/05/2012

This map is reproduced from Ordnance Survey material with the Permission of Ordnance Survey on behalf of the Controller of Her Majesty's Stationery Office (C) Crown Copyright.  
 Unauthorised reproduction may lead to prosecution or civil proceedings.  
 Lancashire County Council - OS Licence 100023320 (C) 2010

PUBLIC RIGHTS OF WAY  
EVIDENCE OF USE ON FOOT

Please note that information supplied will be used in accordance with the processes under Statute and will not be confidential. It may be disclosed to third parties.

NAME: MR & MRS P Calf.

ADDRESS: 13 chernleys lane  
BARKS  
Southpold.

DATE OF BIRTH: 06/09/67 OCCUPATION: Labourer

Route of Way

From: CROSS BANK COTT (Grid Reference) SD 338535 421763

Via: WOOD

To: NEW EMBANKMENT (Grid Reference) SD 338270 422168

1. How long have you known the route?

approx 38 yrs.

2. Have you used the above way on foot? YES/NO

If so:

(a) During which years? 73/74 to present day.

(b) Where were you going to and from? the 2nd embankment from home.

(c) For what purpose? To play, picnic, walk dogs etc.

(d) How many times a year? on & off throughout the last bloody 38 yrs.

(e) Have you used the way by other means? **NO**

Please fill in all that apply

On horseback

On motorcycle/in vehicle

Other

*always on foot*

During which years and often?

*73/74 to present day*

(f) Have you ever seen others using the way?

Please fill in all that apply

On horseback

*yes*

On motorcycle/in vehicle

*yes*

Other

*yes*

During which years and how often

*73/74*

3. Has the way always run over the same route? If not, give details and dates of any changes. Mark any changes or variations on the attached plan

*yes*

4. (a) Have there, to your knowledge, been any stiles, gates or fences across the way? If so, state where the stiles, gates or fences stood and mark their locations on the attached plan. *yes fence with stiles*

(b) Were any of the gates locked? If so, state when and where they were, and mark them on the attached plan. *NO*

(c) Did any of the stiles, gates or fences prevent you from using the way on foot? If so, when? *NO*

5. (a) Have you worked for any landowner over which the route passes? If so, give dates of employment and name of employer.

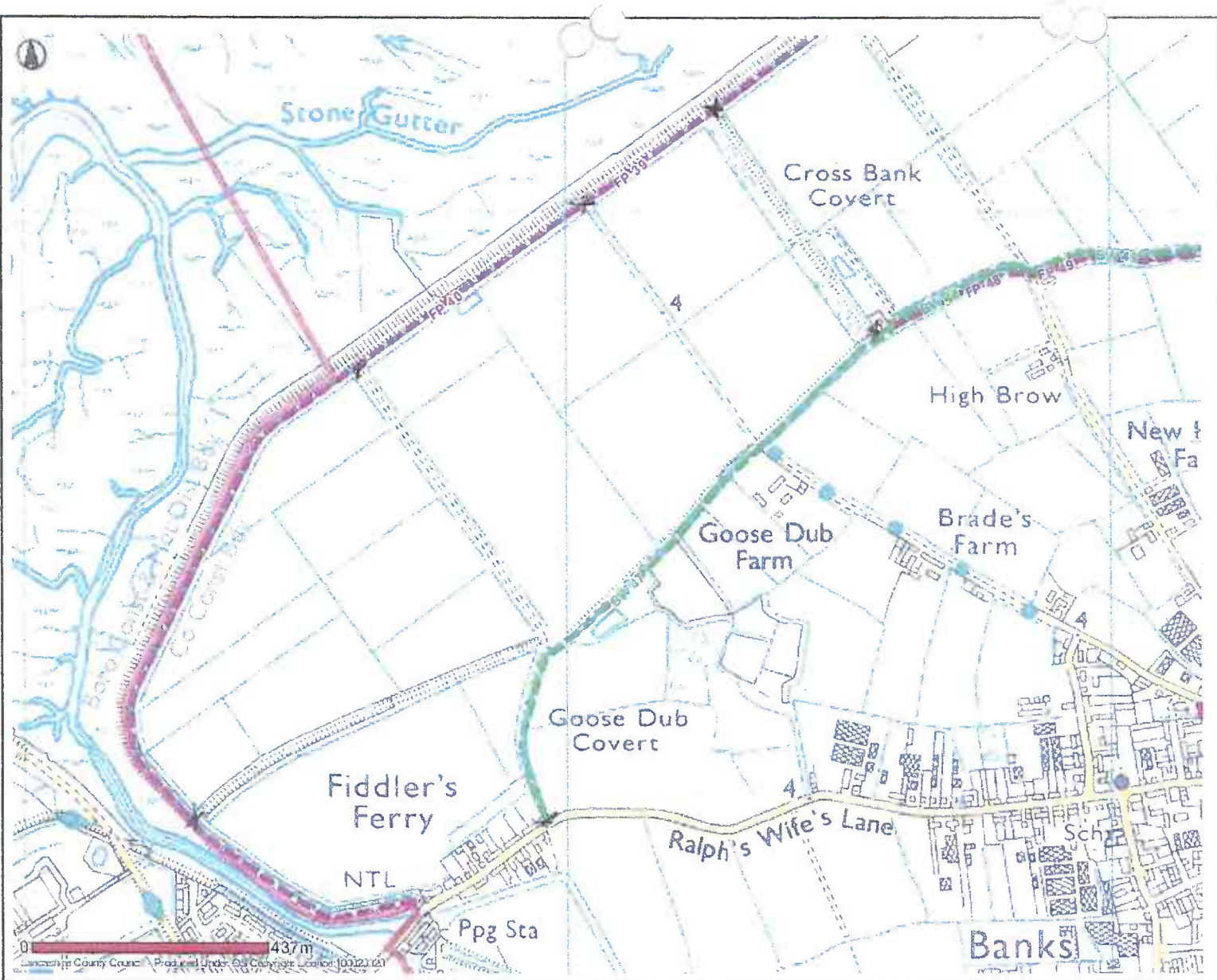
(b) Have you been a tenant of any land over which the routes passes? If so, give dates of tenancy and mark land rented on attached plan.

<p>6. If you have answered yes to 5a or 5b did you ever receive any instructions from the landowner as to the use of the way by the public? If so, what were they?</p>
<p>7. (a) Have you ever been stopped or turned back when using this way on foot?  <span style="margin-left: 40px;">NO</span></p> <p>(b) Do you know or have you heard of anyone else having been stopped or turned back when using the way on foot? If so, state when the interruption took place and give particulars.  <span style="margin-left: 40px;">NO</span></p>
<p>8. Were you ever told by any owner or tenant of the land crossed by the way, or by anyone in their employment, that the way was not a public right of way on foot? If so, state when and give particulars and dates.  <span style="margin-left: 40px;">NO</span></p>
<p>9. Have you ever seen notices such as 'Private', 'No Road', 'No Thoroughfare' or 'Trespassers will be Prosecuted' on or near the way? If so, what did the notices say? Mark the location of the notices on the attached plan.  <span style="margin-left: 40px;">NO</span></p>
<p>10. Have you ever asked permission to use the way? If so, who did you ask?  <span style="margin-left: 40px;">NO</span></p>
<p>11. Please give any other information that you think is relevant. Use a separate sheet if necessary.</p>

I hereby certify that, to the best of my knowledge and belief, the facts that I have stated are true.

I am/am not willing to attend a hearing, public inquiry or court to give evidence on this matter, if this should prove to be necessary.

Signature: P. Celf Date: 23/5/2012



**Public Rights Of Way**

- Footpath
  - Bridleway
  - Byway Open To All Traffic
  - Road Used As Public Path
  - Definitive Map Modification Order
  - Temporary Closures
  - Other Public Rights Of Way
- PROW Furniture**
- No Legal Limitation
  - Legal Limitation

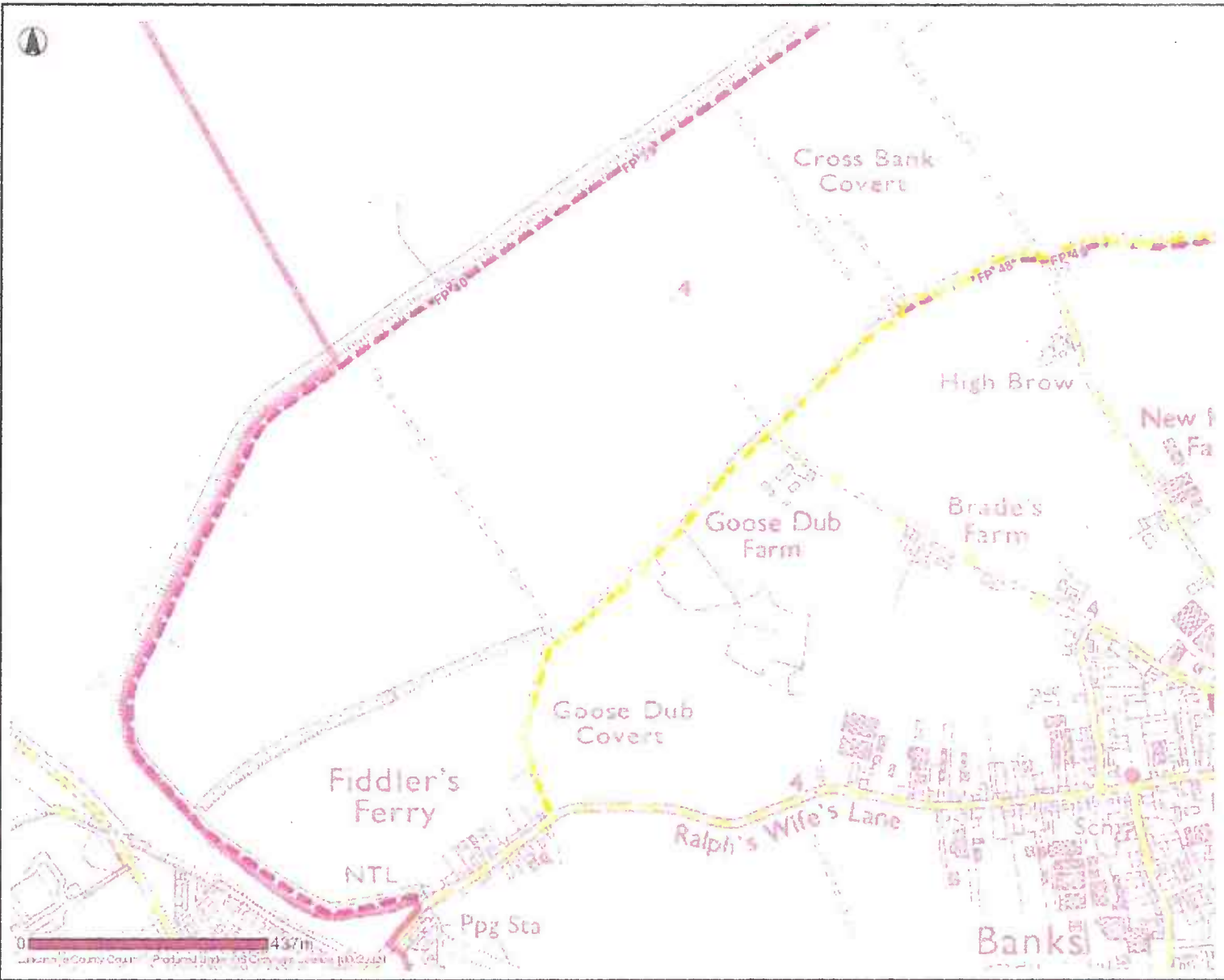
*\* MARK stiles to embankment.*

**Banks**



Date: 10/05/2012

This map is reproduced from Ordnance Survey material with the Permission of Ordnance Survey on behalf of the Controller of Her Majesty's Stationery Office (C) Crown Copyright. Unauthorised reproduction may lead to prosecution or civil proceedings. Lancashire County Council - OS Licence 100023320 (C) 2010



- Public Rights Of Way**
- Footpath
  - Bridleway
  - Byway Open To All Traffic
  - Road Used As Public Path
  - Definitive Map Modification Order
  - Temporary Closures
  - Other Public Rights Of Way
- PROW Furniture**
- No Legal Limitation
  - Legal Limitation

**Banks**



Date: 10/05/2012

This map is reproduced from Ordnance Survey material with the Permission of Ordnance Survey on behalf of the Controller of Her Majesty's Stationery Office (C) Crown Copyright.  
 Unauthorised reproduction may lead to prosecution or civil proceedings.  
 Lancashire County Council - OS Licence 100023320 (C) 2010

**PUBLIC RIGHTS OF WAY  
EVIDENCE OF USE ON FOOT**

Please note that information supplied will be used in accordance with the processes under Statute and will not be confidential. It may be disclosed to third parties.

NAME:

JAMES CAUNCE

ADDRESS:

39 BANOS LANE

BANKS

DATE OF BIRTH: 27.4.48

OCCUPATION: RETIRED

**Route of Way**

From: Cross Bank Cott (Grid Reference) SD 338535 421763

Via: wood

To: New Embankment (Grid Reference) SD 338270 422168

1. How long have you known the route?

ALL MY LIFE

2. Have you used the above way on foot? YES/NO

If so:

(a) During which years? 1958 - 1970

(b) Where were you going to and from? PLAYING & WALKING  
TO THE MARSH TO WATCH THE TIDE

(c) For what purpose? LEISURE

(d) How many times a year? EVERY WEEK IN NICE WEATHER

(e) Have you used the way by other means?

Please fill in all that apply

On horseback NO

On motorcycle/in vehicle NO

Other BICYCLE

During which years and often?

1968 - 1970.

(f) Have you ever seen others using the way?

MANY TIMES

Please fill in all that apply

On horseback NO

On motorcycle/in vehicle NO

Other

During which years and how often

1968 - 1970

3. Has the way always run over the same route? If not, give details and dates of any changes. Mark any changes or variations on the attached plan

NO

4. (a) Have there, to your knowledge, been any stiles, gates or fences across the way? If so, state where the stiles, gates or fences stood and mark their locations on the attached plan.

NOT THAT I REMEMBER.

(b) Were any of the gates locked? If so, state when and where they were, and mark them on the attached plan.

N/A

(c) Did any of the stiles, gates or fences prevent you from using the way on foot? If so, when?

NO

5. (a) Have you worked for any landowner over which the route passes? If so, give dates of employment and name of employer.

NO

(b) Have you been a tenant of any land over which the routes passes? If so, give dates of tenancy and mark land rented on attached plan.

NO



PUBLIC RIGHTS OF WAY

EVIDENCE OF USE ON FOOT

Please note that information supplied will be used in accordance with the processes under Statute and will not be confidential. It may be disclosed to third parties.

NAME:

MARTIN CLAGUE

ADDRESS:

32 VICARAGE LANE

BANKS

WEST LANC'S

DATE OF BIRTH: 13/02/52

OCCUPATION: SOLE TRADER

Route of Way

From: CROSS BANK COTT (Grid Reference) SD 338535 421763

Via: WOOD

To: NEW EMBANKMENT (Grid Reference) SD 338270 422168

1. How long have you known the route?

APPROX 1983

2. Have you used the above way on foot? YES/NO

If so:

(a) During which years? 1983 - PRESENT DAY

(b) Where were you going to and from? VICARAGE LANE

(c) For what purpose? WALKING OR BIKING

(d) How many times a year? SOMETIMES WEEKLY  
" MONTHLY

(e) Have you used the way by other means? YES

Please fill in all that apply

On horseback

On motorcycle/in vehicle

Other ✓ BIKE

During which years and often?

1983 ONWARDS

(f) Have you ever seen others using the way? YES

Please fill in all that apply

On horseback ✓

On motorcycle/in vehicle

Other ✓ BIKES

During which years and how often

1983 ONWARD

3. Has the way always run over the same route? If not, give details and dates of any changes. Mark any changes or variations on the attached plan

YES

4. (a) Have there, to your knowledge, been any stiles, gates or fences across the way? If so, state where the stiles, gates or fences stood and mark their locations on the attached plan. NO

(b) Were any of the gates locked? If so, state when and where they were, and mark them on the attached plan. NO

(c) Did any of the stiles, gates or fences prevent you from using the way on foot? If so, when? NO.

5. (a) Have you worked for any landowner over which the route passes? If so, give dates of employment and name of employer. NO

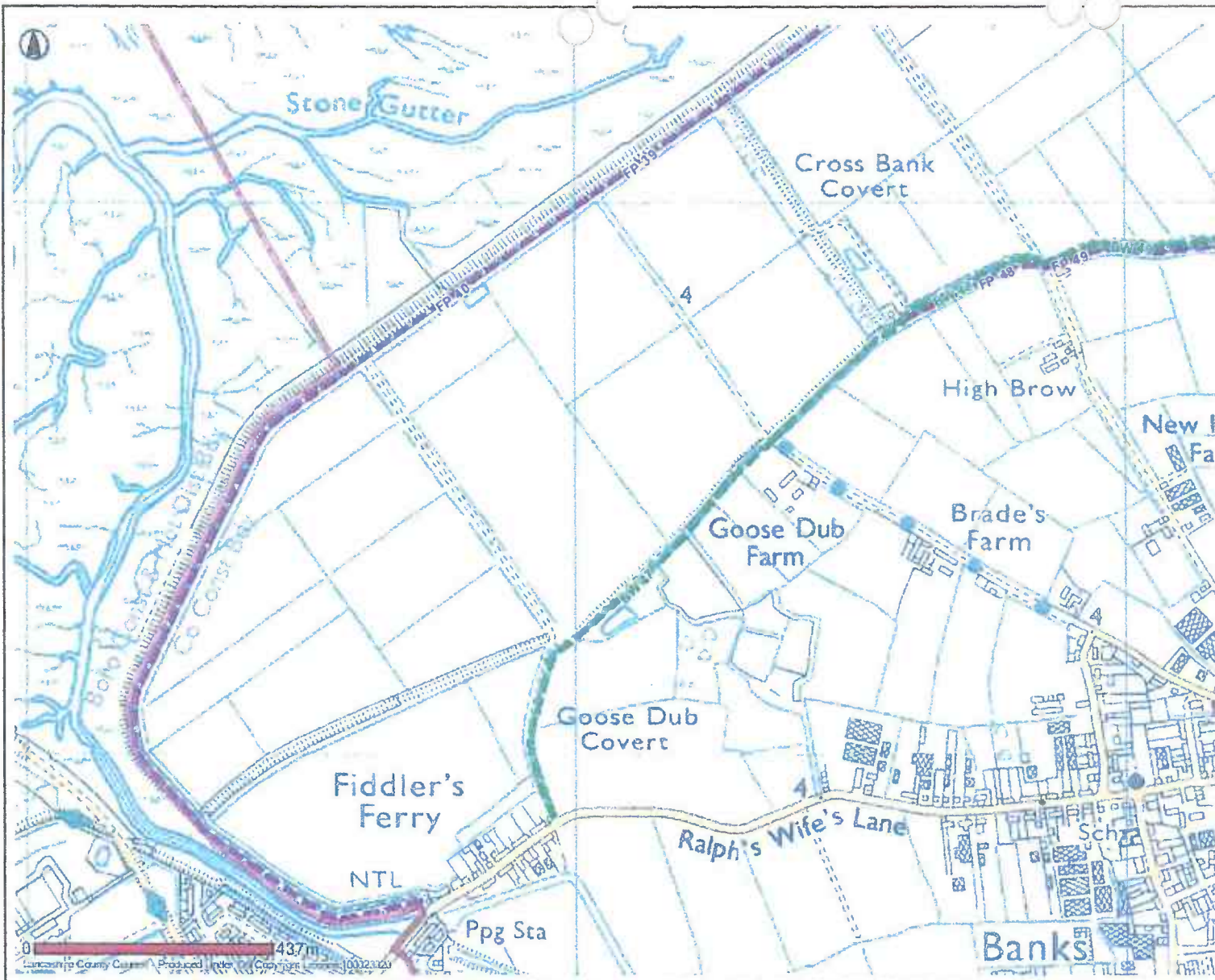
(b) Have you been a tenant of any land over which the routes passes? If so, give dates of tenancy and mark land rented on attached plan. NO.

6. If you have answered yes to 5a or 5b did you ever receive any instructions from the landowner as to the use of the way by the public? If so, what were they?
7. (a) Have you ever been stopped or turned back when using this way on foot? No
(b) Do you know or have you heard of anyone else having been stopped or turned back when using the way on foot? If so, state when the interruption took place and give particulars. No
8. Were you ever told by any owner or tenant of the land crossed by the way, or by anyone in their employment, that the way was not a public right of way on foot? If so, state when and give particulars and dates. No
9. Have you ever seen notices such as 'Private', 'No Road', 'No Thoroughfare' or 'Trespassers will be Prosecuted' on or near the way? If so, what did the notices say? Mark the location of the notices on the attached plan. No
10. Have you ever asked permission to use the way? If so, who did you ask? No
11. Please give any other information that you think is relevant. Use a separate sheet if necessary.








I hereby certify that, to the best of my knowledge and belief, the facts that I have stated are true.

I am/~~am not~~ willing to attend a hearing, public inquiry or court to give evidence on this matter, if this should prove to be necessary.

Signature: H. Clague Date: 28/5/12



**Public Rights Of Way**

-  Footpath
  -  Bridleway
  -  Byway Open To All Traffic
  -  Road Used As Public Path
  -  Definitive Map Modification Order
  -  Temporary Closures
  -  Other Public Rights Of Way
- PROW Furniture**
-  No Legal Limitation
  -  Legal Limitation

Banks

PUBLIC RIGHTS OF WAY  
EVIDENCE OF USE ON FOOT

Please note that information supplied will be used in accordance with the processes under Statute and will not be confidential. It may be disclosed to third parties.

NAME:

MRS. PAM CLAGUE

ADDRESS:

32 VICARAGE LANE

BANKS

WEST LANCES

DATE OF BIRTH: 02/10/54

OCCUPATION: GENERAL ASSISTANT

Route of Way

From: CROSS BANK COTT. (Grid Reference) SD 338535 421763

Via: WOOD

To: NEW EMBANKMENT (Grid Reference) SD 338270 422168

1. How long have you known the route?

SINCE 1983.

2. Have you used the above way on foot? YES/NO

If so:

- (a) During which years? 1983-2007 OCCASIONALLY 2007 → PRESENT DAY REGULARLY.
- (b) Where were you going to and from? VICARAGE LANE
- (c) For what purpose? LEISURE WALKS OR CYCLING WITH FAMILY
- (d) How many times a year? MONTHLY APPROX TILL 2007 WEEKLY AFTER MOVING TO BANKS.

(e) Have you used the way by other means?

Please fill in all that apply

On horseback

On motorcycle/in vehicle

Other **BICYCLE**

During which years and often?

**1983 ONWARDS.**

(f) Have you ever seen others using the way?

Please fill in all that apply

On horseback

On motorcycle/in vehicle

Other  **BICYCLES**

During which years and how often

**1983 ONWARDS.**

3. Has the way always run over the same route? If not, give details and dates of any changes. Mark any changes or variations on the attached plan

**AS FAR AS I KNOW ALWAYS RUN OVER  
SAME ROUTE.**

4. (a) Have there, to your knowledge, been any stiles, gates or fences across the way? If so, state where the stiles, gates or fences stood and mark their locations on the attached plan. **NOT THAT I CAN REMEMBER.**

(b) Were any of the gates locked? If so, state when and where they were, and mark them on the attached plan.

(c) Did any of the stiles, gates or fences prevent you from using the way on foot? If so, when?

**NOT THAT I CAN REMEMBER**

5. (a) Have you worked for any landowner over which the route passes? If so, give dates of employment and name of employer.

**NO.**

(b) Have you been a tenant of any land over which the routes passes? If so, give dates of tenancy and mark land rented on attached plan.

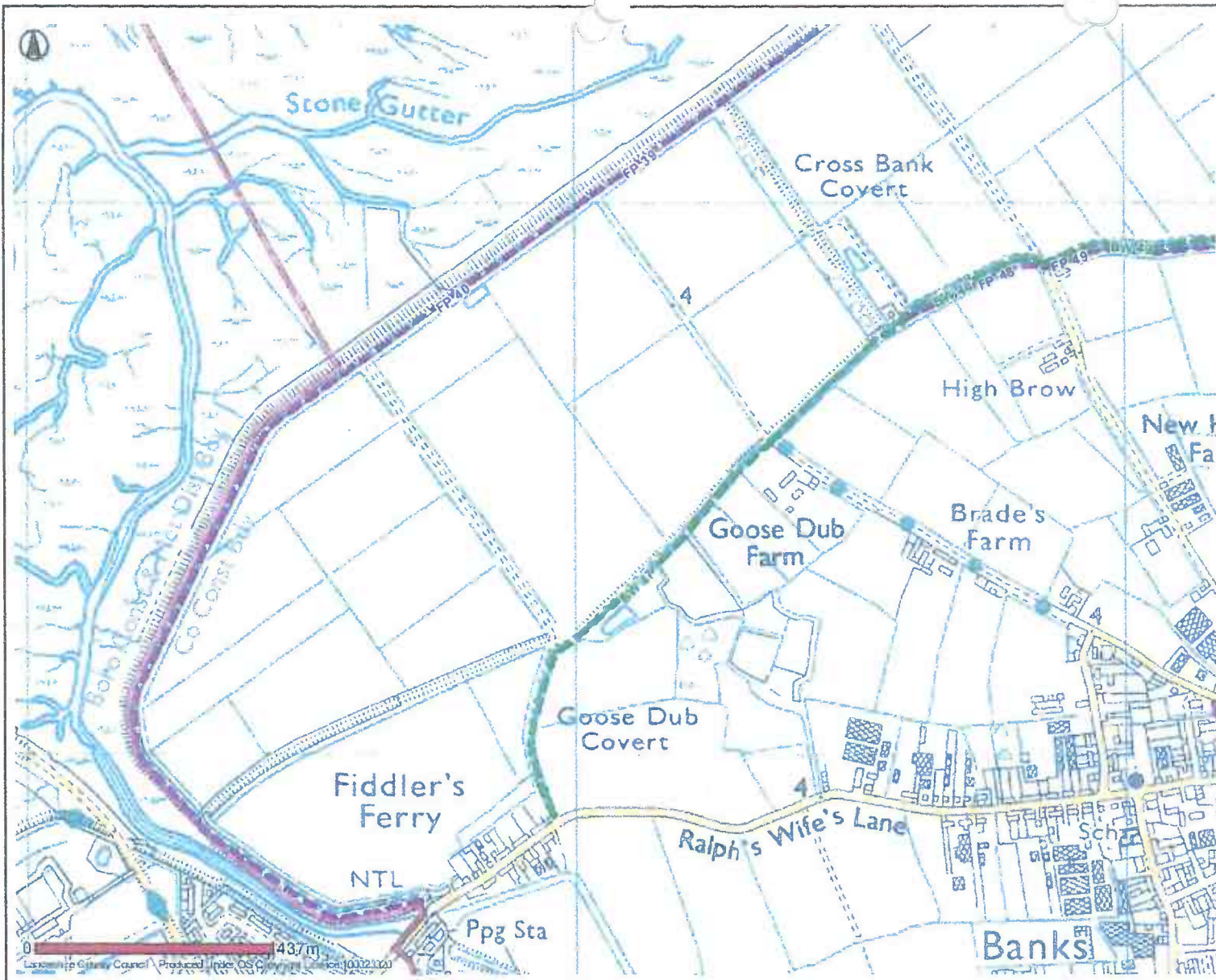
**NO.**

<p>6. If you have answered yes to 5a or 5b did you ever receive any instructions from the landowner as to the use of the way by the public? If so, what were they?</p> <p style="text-align: center;">NIA</p>
<p>7. (a) Have you ever been stopped or turned back when using this way on foot?</p> <p style="text-align: center;">NO .</p> <p>(b) Do you know or have you heard of anyone else having been stopped or turned back when using the way on foot? If so, state when the interruption took place and give particulars.</p> <p style="text-align: center;">NO .</p>
<p>8. Were you ever told by any owner or tenant of the land crossed by the way, or by anyone in their employment, that the way was not a public right of way on foot? If so, state when and give particulars and dates.</p> <p style="text-align: center;">NO .</p>
<p>9. Have you ever seen notices such as 'Private', 'No Road', 'No Thoroughfare' or 'Trespassers will be Prosecuted' on or near the way? If so, what did the notices say? Mark the location of the notices on the attached plan.</p> <p style="text-align: center;">NO .</p>
<p>10. Have you ever asked permission to use the way? If so, who did you ask?</p> <p style="text-align: center;">NO</p>
<p>11. Please give any other information that you think is relevant. Use a separate sheet if necessary.</p>

I hereby certify that, to the best of my knowledge and belief, the facts that I have stated are true.

I am/~~am not~~ willing to attend a hearing, public inquiry or court to give evidence on this matter, if this should prove to be necessary.

Signature: Pam Clague ..... Date: 28/05/12 .....



- Public Rights Of Way**
- Footpath
  - Bridleway
  - Byway Open To All Traffic
  - Road Used As Public Path
  - Definitive Map Modification Order
  - Temporary Closure
  - Other Public Rights Of Way
- PROW Furniture**
- No Legal Limitation
  - Legal Limitation

Banks



Date: 10/05/2012

This map is reproduced from Ordnance Survey material with the Permission of Ordnance Survey on behalf of the Controller of Her Majesty's Stationery Office (C) Crown Copyright. Unauthorised reproduction may lead to prosecution or civil proceedings. Lancashire County Council - OS Licence 100023320 (C) 2010

PUBLIC RIGHTS OF WAY  
EVIDENCE OF USE ON FOOT

Please note that information supplied will be used in accordance with the processes under Statute and will not be confidential. It may be disclosed to third parties.

NAME: MARK Crompton

ADDRESS: 640 Jones Brook  
RD. Southside PR 86NT

DATE OF BIRTH: 13/1/67 OCCUPATION: SELF EMPLOYED

Route of Way

From: CROSS BANK COTT. (Grid Reference) SD 338535 421763

Via: WOOD

To: NEW EMBANKMENT (Grid Reference) SD 338270 422168

1. How long have you known the route?  
8 years

2. Have you used the above way on foot? YES/NO

If so:

- (a) During which years? 2008-2012
- (b) Where were you going to and from? Village BRADLEY TO Bank
- (c) For what purpose? DOG WALK
- (d) How many times a year? DAILY / WEEKLY

(e) Have you used the way by other means? **YES**

Please fill in all that apply **~~STAIRS~~**

On horseback

On motorcycle/in vehicle

Other **BIKE**

During which years and often?  
**2008-2012**

---

(f) Have you ever seen others using the way? **YES**

Please fill in all that apply

On horseback

On motorcycle/in vehicle

Other **FOOT / BIKE**

During which years and how often  
**8 YEARS**

---

3. Has the way always run over the same route? If not, give details and dates of any changes. Mark any changes or variations on the attached plan

**YES**

---

4. (a) Have there, to your knowledge, been any stiles, gates or fences across the way? If so, state where the stiles, gates or fences stood and mark their locations on the attached plan. **NO**

(b) Were any of the gates locked? If so, state when and where they were, and mark them on the attached plan. **NO**

(c) Did any of the stiles, gates or fences prevent you from using the way on foot? If so, when?  
**NO (2 posts AT END) TO ALLOW ACCESS**

---



5. (a) Have you worked for any landowner over which the route passes? If so, give dates of employment and name of employer. **NO**

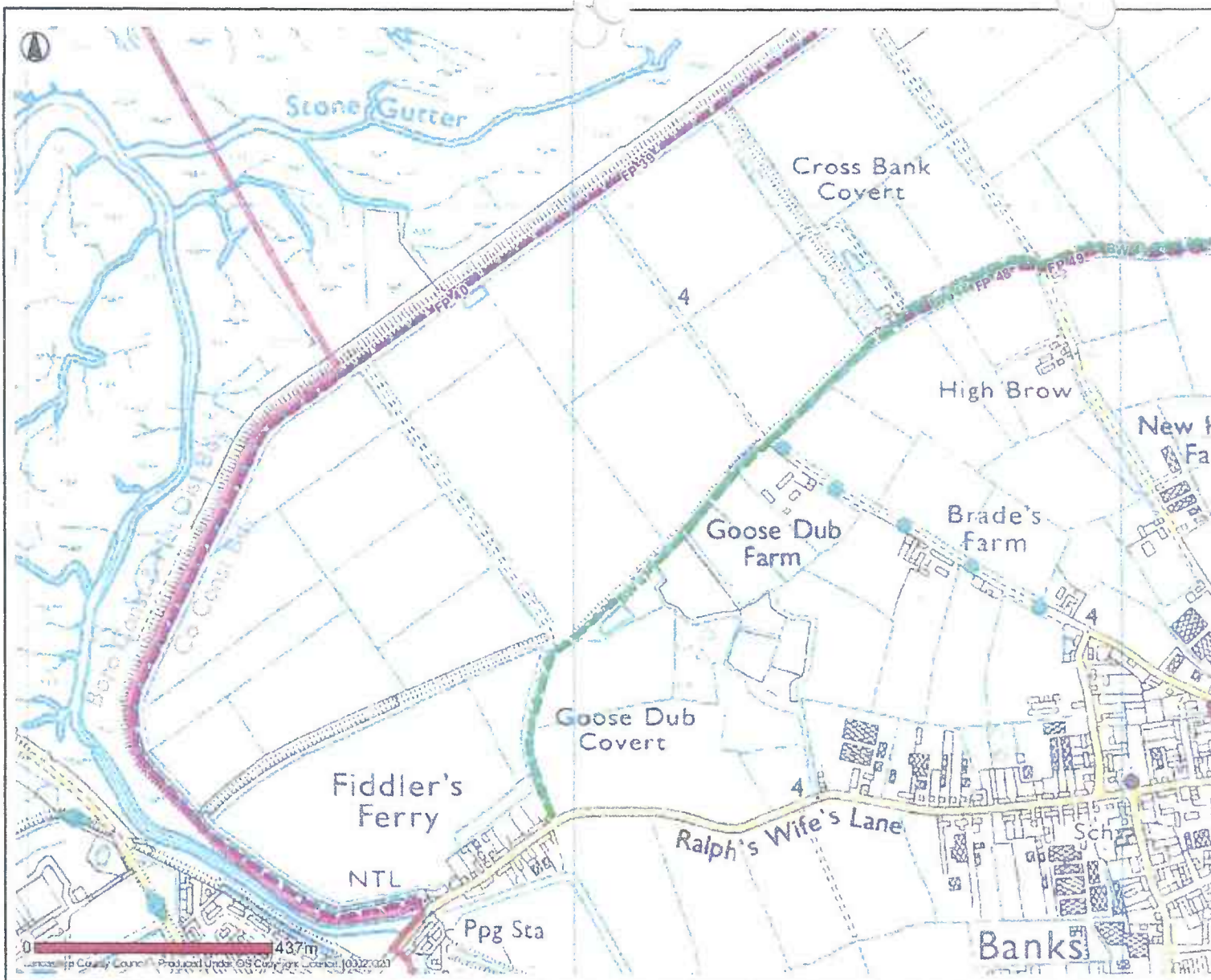
(b) Have you been a tenant of any land over which the routes passes? If so, give dates of tenancy and mark land rented on attached plan.  
**NO**

<p>6. If you have answered yes to 5a or 5b did you ever receive any instructions from the landowner as to the use of the way by the public? If so, what were they?</p> <p style="text-align: right;">NO</p>
<p>7. (a) Have you ever been stopped or turned back when using this way on foot?</p> <p style="text-align: right;">NO</p> <p>(b) Do you know or have you heard of anyone else having been stopped or turned back when using the way on foot? If so, state when the interruption took place and give particulars.</p> <p style="text-align: right;">YES Neil recently MURPHY</p>
<p>8. Were you ever told by any owner or tenant of the land crossed by the way, or by anyone in their employment, that the way was not a public right of way on foot? If so, state when and give particulars and dates.</p> <p style="text-align: right;">NO</p>
<p>9. Have you ever seen notices such as 'Private', 'No Road', 'No Thoroughfare' or 'Trespassers will be Prosecuted' on or near the way? If so, what did the notices say? Mark the location of the notices on the attached plan.</p> <p style="text-align: right;">YES ABOUT 18 months ago (but none before)</p>
<p>10. Have you ever asked permission to use the way? If so, who did you ask?</p> <p style="text-align: right;">YES MAW AT COTTAGES SAID 'ITS OK'</p>
<p>11. Please give any other information that you think is relevant. Use a separate sheet if necessary.</p> <p style="text-align: right;">WAITED THIS PATH FOR 4 YEARS, NO SIGNS UNTIL RECENTLY.</p>

I hereby certify that, to the best of my knowledge and belief, the facts that I have stated are true.

I am/am not willing to attend a hearing, public inquiry or court to give evidence on this matter, if this should prove to be necessary.

Signature:  Date: 



**Public Rights Of Way**

-  Footpath
-  Bridleway
-  Byway Open To All Traffic
-  Road Used As Public Path
-  Definitive Map Modification Order
-  Temporary Closures
-  Other Public Rights Of Way

**PROW Furniture**

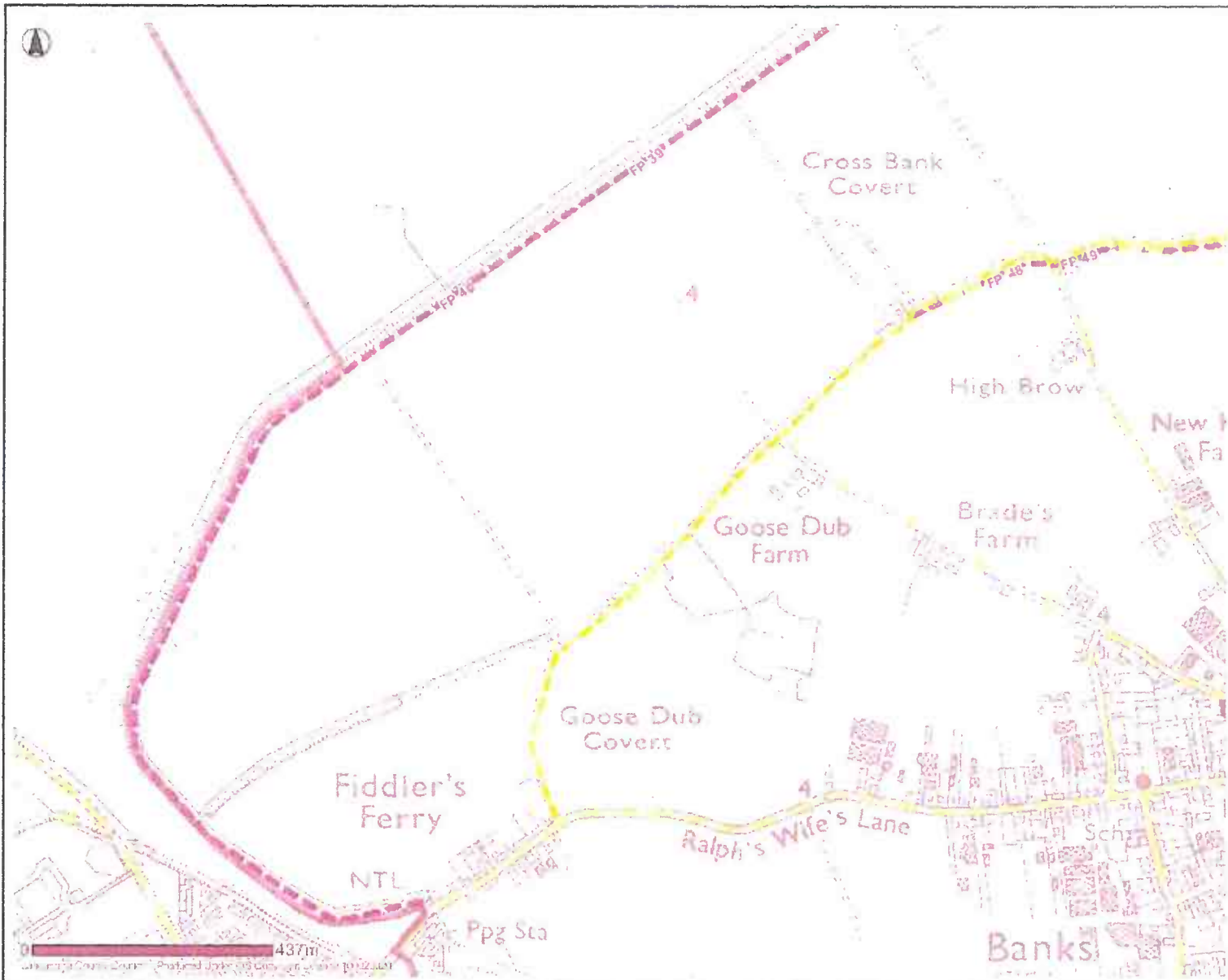
-  No Legal Limitation
-  Legal Limitation

Banks



Date: 10/05/2012

This map is reproduced from Ordnance Survey material with the Permission of Ordnance Survey on behalf of the Controller of Her Majesty's Stationary Office (C) Crown Copyright.  
 Unauthorised reproduction may lead to prosecution or civil proceedings.  
 Lancashire County Council - OS Licence 100023320 (C) 2010



- Public Rights Of Way**
- Footpath
  - Bridleway
  - Byway Open To All Traffic
  - Road Used As Public Path
  - Definitive Map Modification Order
  - Temporary Closures
  - Other Public Rights Of Way
- PROW Furniture**
- No Legal Limitation
  - Legal Limitation

**Banks**



Date: 10/05/2012

This map is reproduced from Ordnance Survey material with the Permission of Ordnance Survey on behalf of the Controller of Her Majesty's Stationery Office (C) Crown Copyright. Unauthorised reproduction may lead to prosecution or civil proceedings. Lancashire County Council - OS Licence 100023320 (C) 2010

PUBLIC RIGHTS OF WAY

EVIDENCE OF USE ON FOOT

Please note that information supplied will be used in accordance with the processes under Statute and will not be confidential. It may be disclosed to third parties.

NAME: MRS JENNIFER EATOUGH

ADDRESS: 57 AVELONG DR, BANKS  
SOUTHPORT LANCs PR9 8BJ.

DATE OF BIRTH: 24.11.70 OCCUPATION: MOTHER

Route of Way

From: Cross Bank Cott (Grid Reference) SD 338535 421763

Via: wood

To: New Embankment (Grid Reference) SD 338270 422168

1. How long have you known the route?

SINCE 1980

2. Have you used the above way on foot? YES/NO

If so:

(a) During which years? 1980 to 2012

(b) Where were you going to and from? FROM OLD BANK TO NEW BANK IN A CIRCULAR WALK

(c) For what purpose? WALKING a DOG WALKING

(d) How many times a year? 20

(e) Have you used the way by other means?

Please fill in all that apply

On horseback NO

On motorcycle/in vehicle NO

Other NO

During which years and often?

(f) Have you ever seen others using the way?

Please fill in all that apply YES

On horseback NO

On motorcycle/in vehicle NO

Other NO

During which years and how often

3. Has the way always run over the same route? If not, give details and dates of any changes. Mark any changes or variations on the attached plan

YES

4. (a) Have there, to your knowledge, been any stiles, gates or fences across the way? If so, state where the stiles, gates or fences stood and mark their locations on the attached plan. YES

(b) Were any of the gates locked? If so, state when and where they were, and mark them on the attached plan. NO

(c) Did any of the stiles, gates or fences prevent you from using the way on foot? If so, when? NO

5. (a) Have you worked for any landowner over which the route passes? If so, give dates of employment and name of employer. NO

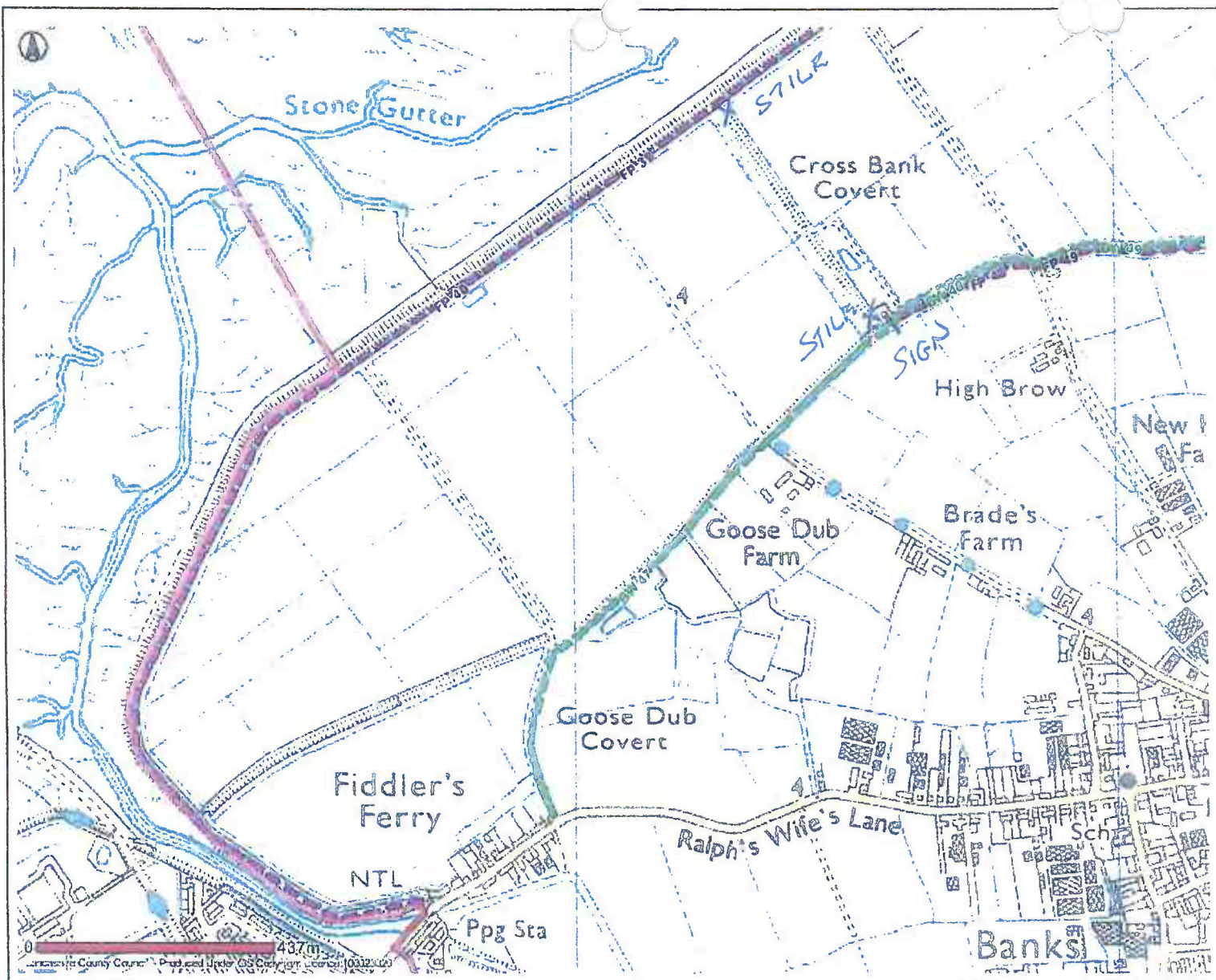
(b) Have you been a tenant of any land over which the routes passes? If so, give dates of tenancy and mark land rented on attached plan. NO

6. If you have answered yes to 5a or 5b did you ever receive any instructions from the landowner as to the use of the way by the public? If so, what were they?
7. (a) Have you ever been stopped or turned back when using this way on foot?  (b) Do you know or have you heard of anyone else having been stopped or turned back when using the way on foot? If so, state when the interruption took place and give particulars.
NO
8. Were you ever told by any owner or tenant of the land crossed by the way, or by anyone in their employment, that the way was not a public right of way on foot? If so, state when and give particulars and dates.
NO
9. Have you ever seen notices such as 'Private', 'No Road', 'No Thoroughfare' or 'Trespassers will be Prosecuted' on or near the way? If so, what did the notices say? Mark the location of the notices on the attached plan.
SIGN PUT UP APPROX 2012 PRIVATE ANY UNAUTHORISED PERSONS FOUND ON THIS PROPERTY MAY BE PROSECUTED
YES
10. Have you ever asked permission to use the way? If so, who did you ask?
NO
11. Please give any other information that you think is relevant. Use a separate sheet if necessary.

I hereby certify that, to the best of my knowledge and belief, the facts that I have stated are true.

I am/~~am~~ not willing to attend a hearing, public inquiry or court to give evidence on this matter, if this should prove to be necessary.

Signature: *George* Date: 1st June 2012



- Public Rights Of Way**
- Footpath
  - Bridleway
  - Byway Open To All Traffic
  - Road Used As Public Path
  - Definitive Map Modification Order
  - Temporary Closure
  - Other Public Rights Of Way
- PROW Furniture**
- No Legal Limitation
  - Legal Limitation

Banks



Date: 10/05/2012

This map is reproduced from Ordnance Survey material with the Permission of Ordnance Survey on behalf of the Controller of Her Majesty's Stationery Office (C) Crown Copyright. Unauthorised reproduction may lead to prosecution or civil proceedings. Lancashire County Council - OS Licence 100023320 (C) 2010

PUBLIC RIGHTS OF WAY  
EVIDENCE OF USE ON FOOT

Please note that information supplied will be used in accordance with the processes under Statute and will not be confidential. It may be disclosed to third parties.

NAME:

Mr S Griffiths

ADDRESS:

13 RALPHS WIFE LANG

BANKS

PRAGER

DATE OF BIRTH:

11/4/60

OCCUPATION:

Retired Firefighter

Route of Way

From: Cross Bank Cott

(Grid Reference)

SD 338535 421763

Via: wood

To: New Embankment

(Grid Reference)

SD 338270 422168

1. How long have you known the route?

23 1/2 yrs

2. Have you used the above way on foot?

YES  NO

If so:

(a) During which years?

1988 to present

(b) Where were you going to and from?

Bridle way to embankment

(c) For what purpose?

walking

(d) How many times a year?

50

(e) Have you used the way by other means? *no*

Please fill in all that apply

On horseback

On motorcycle/in vehicle

Other

During which years and often?

(f) Have you ever seen others using the way? *yes*

Please fill in all that apply

On horseback

On motorcycle/in vehicle

Other *walking*

During which years and how often *1988 to present  
on most occasions*

3. Has the way always run over the same route? If not, give details and dates of any changes. Mark any changes or variations on the attached plan

*yes*

4. (a) Have there, to your knowledge, been any stiles, gates or fences across the way? If so, state where the stiles, gates or fences stood and mark their locations on the attached plan. *✓ pedestrian entrance within fencing*

(b) Were any of the gates locked? If so, state when and where they were, and mark them on the attached plan.

(c) Did any of the stiles, gates or fences prevent you from using the way on foot? If so, when?

5. (a) Have you worked for any landowner over which the route passes? If so, give dates of employment and name of employer. *no*

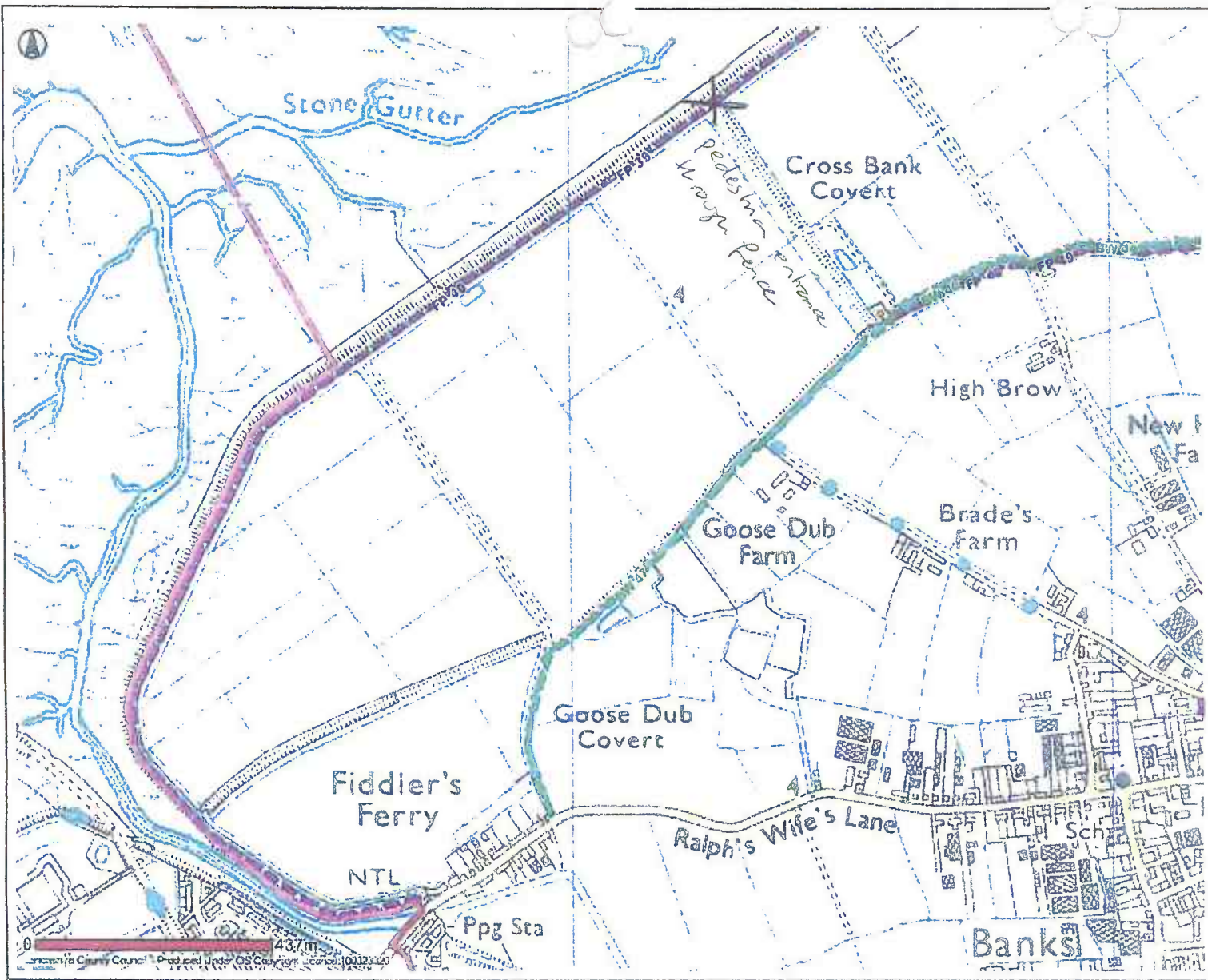
(b) Have you been a tenant of any land over which the routes passes? If so, give dates of tenancy and mark land rented on attached plan. *no*

6. If you have answered yes to 5a or 5b did you ever receive any instructions from the landowner as to the use of the way by the public? If so, what were they?
7. (a) Have you ever been stopped or turned back when using this way on foot? <span style="float: right;">no</span>  (b) Do you know or have you heard of anyone else having been stopped or turned back when using the way on foot? If so, state when the interruption took place and give particulars. <i>yes, numerous times in last few months.</i>
8. Were you ever told by any owner or tenant of the land crossed by the way, or by anyone in their employment, that the way was not a public right of way on foot? If so, state when and give particulars and dates. <span style="float: right;">no</span>
9. Have you ever seen notices such as 'Private', 'No Road', 'No Thoroughfare' or 'Trespassers will be Prosecuted' on or near the way? If so, what did the notices say? Mark the location of the notices on the attached plan. <span style="float: right;">no</span>
10. Have you ever asked permission to use the way? If so, who did you ask? <span style="float: right;">no</span>
11. Please give any other information that you think is relevant. Use a separate sheet if necessary.

I hereby certify that, to the best of my knowledge and belief, the facts that I have stated are true.

I am/am not willing to attend a hearing, public inquiry or court to give evidence on this matter, if this should prove to be necessary.


Signature:  ..... Date: *30/5/12* .....



**Public Rights Of Way**

-  Footpath
-  Bridleway
-  Byway Open To All Traffic
-  Road Used As Public Path
-  Definitive Map Modification Order
-  Temporary Closure
-  Other Public Rights Of Way

**PROW Furniture**

-  No Legal Limitation
-  Legal Limitation

**Banks**



Date: 10/05/2012

This map is reproduced from Ordnance Survey material with the Permission of Ordnance Survey on behalf of the Controller of Her Majesty's Stationery Office (C) Crown Copyright.  
 Unauthorised reproduction may lead to prosecution or civil proceedings.  
 Lancashire County Council - OS Licence 100023320 (C) 2010

**PUBLIC RIGHTS OF WAY**  
**EVIDENCE OF USE ON FOOT**

Please note that information supplied will be used in accordance with the processes under Statute and will not be confidential. It may be disclosed to third parties.

NAME: Bevan Harrison

ADDRESS: 83 NEW LANE  
BANKS

DATE OF BIRTH: 19/7/48 OCCUPATION: JOINER

**Route of Way**

From: Cross Bank Cott (Grid Reference) SD 338535 421763

Via: Wood

To: New Embankment (Grid Reference) SD 338270 422168

1. How long have you known the route?

1958

2. Have you used the above way on foot? YES/NO

If so:

(a) During which years? 1958 - 2012

(b) Where were you going to and from?

(c) For what purpose? WALKING - WALKING DOGS

(d) How many times a year? 100+

(e) Have you used the way by other means?

Please fill in all that apply

On horseback

On motorcycle/in vehicle

Other

During which years and often?

(f) Have you ever seen others using the way?

Please fill in all that apply

On horseback

On motorcycle/in vehicle

Other

During which years and how often

3. Has the way always run over the same route? If not, give details and dates of any changes. Mark any changes or variations on the attached plan

4. (a) Have there, to your knowledge, been any stiles, gates or fences across the way? If so, state where the stiles, gates or fences stood and mark their locations on the attached plan.

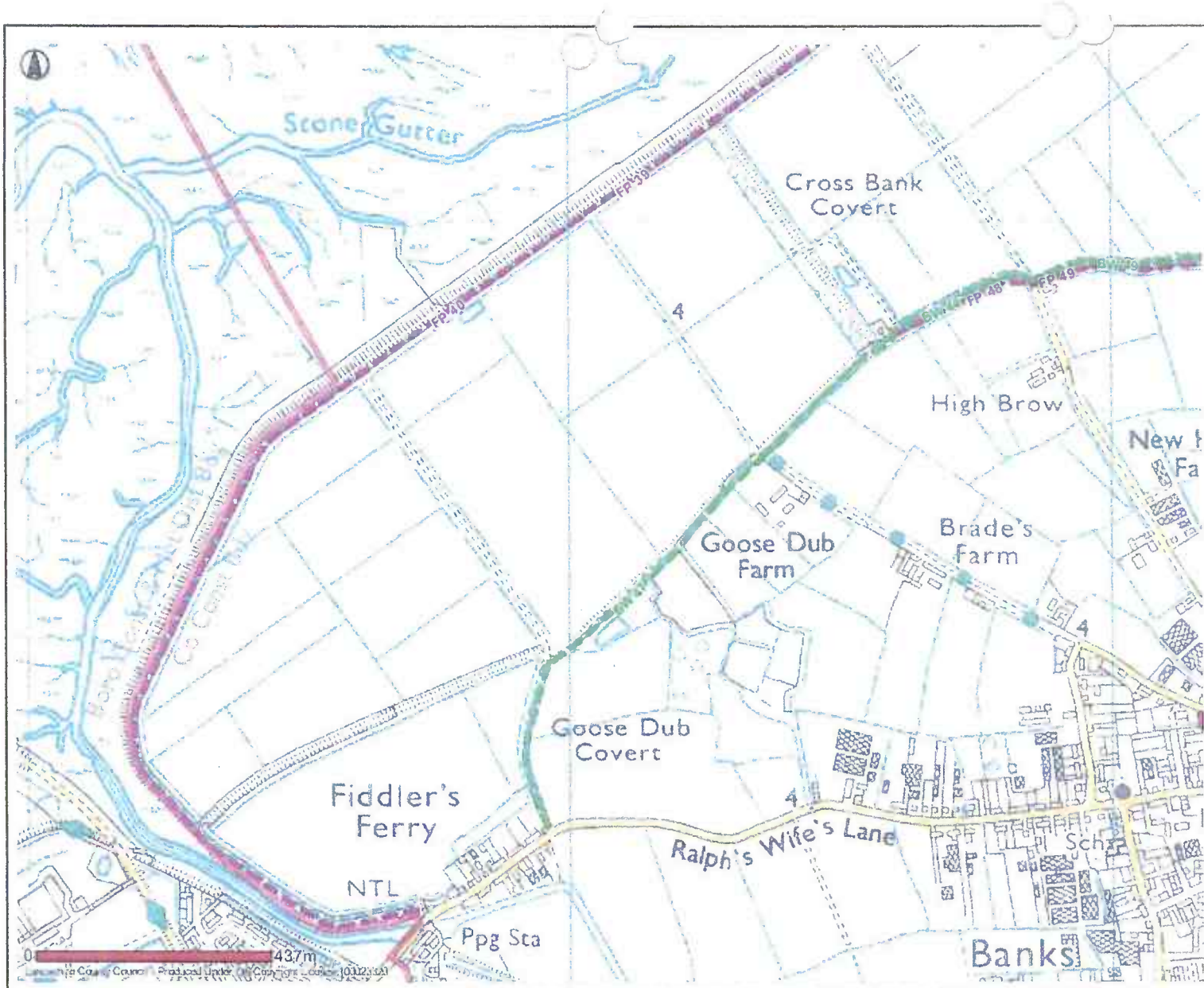
(b) Were any of the gates locked? If so, state when and where they were, and mark them on the attached plan.

(c) Did any of the stiles, gates or fences prevent you from using the way on foot? If so, when?

5. (a) Have you worked for any landowner over which the route passes? If so, give dates of employment and name of employer.

(b) Have you been a tenant of any land over which the routes passes? If so, give dates of tenancy and mark land rented on attached plan.





- Public Rights Of Way**
- Footpath
  - Bridleway
  - Byway Open To All Traffic
  - Road Used As Public Path
  - Definitive Map Modification Order
  - Temporary Closures
  - Other Public Rights Of Way
- PROW Furniture**
- No Legal Limitation
  - Legal Limitation

Banks



Date: 10/05/2012

This map is reproduced from Ordnance Survey material with the Permission of Ordnance Survey on behalf of the Controller of Her Majesty's Stationery Office (C) Crown Copyright. Unauthorised reproduction may lead to prosecution or civil proceedings. Lancashire County Council - OS Licence 100023320 (C) 2010

PUBLIC RIGHTS OF WAY

EVIDENCE OF USE ON FOOT

Please note that information supplied will be used in accordance with the processes under Statute and will not be confidential. It may be disclosed to third parties.

NAME: DAVID HARRISON

ADDRESS: 18 IRVIN AVE  
CROSSINGS  
SOUTH POLE

DATE OF BIRTH: 2-10-40 OCCUPATION: RETIREE

Route of Way

From: Cross Bank Cott (Grid Reference) SD 338535 421763

Via: wood

To: New Embankment (Grid Reference) SD 338270 422168

1. How long have you known the route?

2. Have you used the above way on foot? YES/NO

If so:

- (a) During which years? 2007-20012
- (b) Where were you going to and from? EMBANKMENT TO BRIDGE PARK
- (c) For what purpose? WALKING
- (d) How many times a year? REGULAR

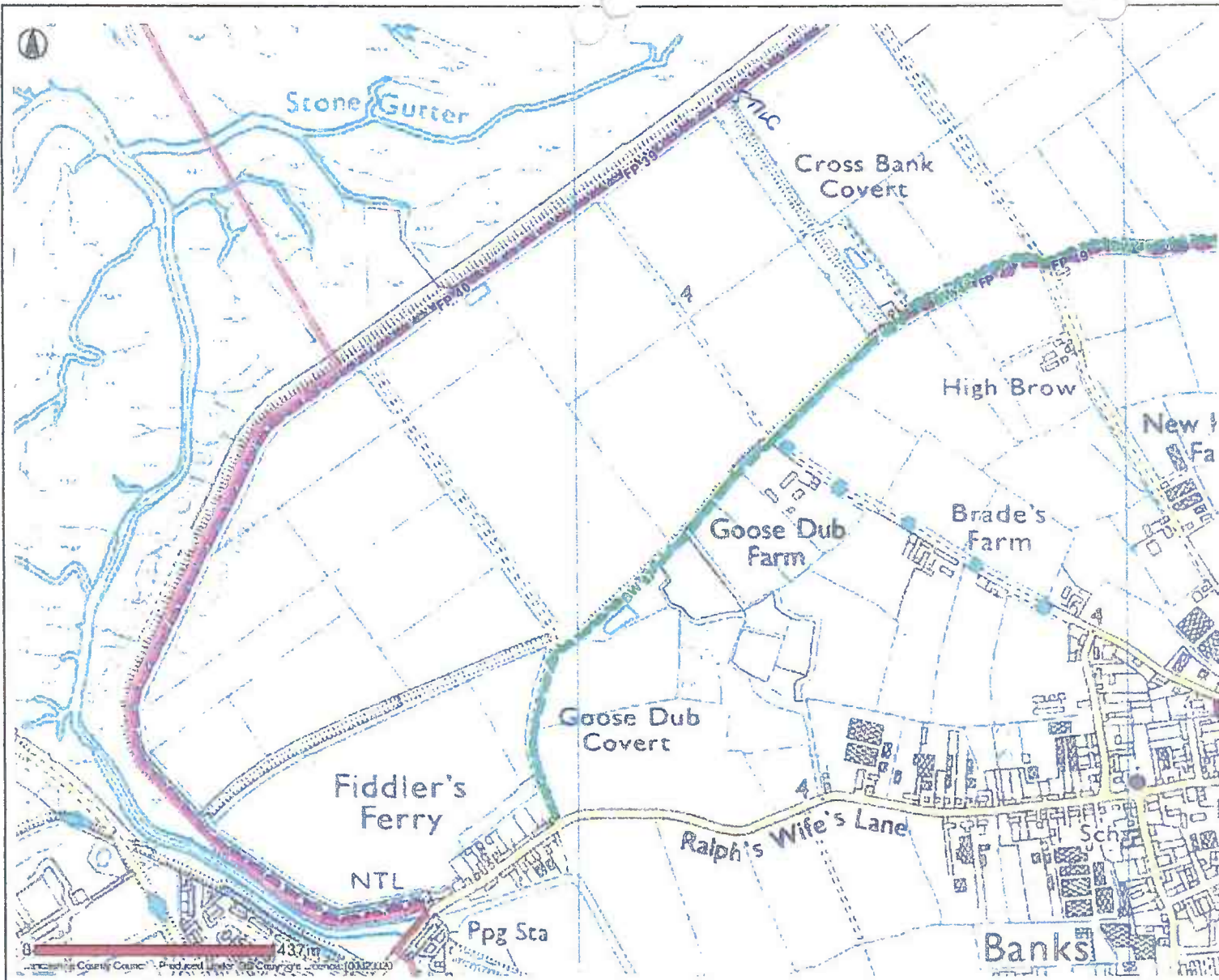
<p>(e) Have you used the way by other means?</p> <p>Please fill in all that apply</p> <p>On horseback</p> <p>On motorcycle/in vehicle</p> <p>Other <b>WALKING</b></p> <p>During which years and often?</p>
<p>(f) Have you ever seen others using the way?</p> <p>Please fill in all that apply</p> <p>On horseback</p> <p>On motorcycle/in vehicle</p> <p>Other <b>WALKING</b></p> <p>During which years and how often</p>
<p>3. Has the way always run over the same route? If not, give details and dates of any changes. Mark any changes or variations on the attached plan</p>
<p>4. (a) Have there, to your knowledge, been any stiles, gates or fences across the way? If so, state where the stiles, gates or fences stood and mark their locations on the attached plan. <b>YES</b></p> <p>(b) Were any of the gates locked? If so, state when and where they were, and mark them on the attached plan. <b>No</b></p> <p>(c) Did any of the stiles, gates or fences prevent you from using the way on foot? If so, when? <b>No</b></p>
<p>5. (a) Have you worked for any landowner over which the route passes? If so, give dates of employment and name of employer. <b>No</b></p> <p>(b) Have you been a tenant of any land over which the routes passes? If so, give dates of tenancy and mark land rented on attached plan. <b>No</b></p>

6. If you have answered yes to 5a or 5b did you ever receive any instructions from the landowner as to the use of the way by the public? If so, what were they?
7. (a) Have you ever been stopped or turned back when using this way on foot? <i>No</i>
(b) Do you know or have you heard of anyone else having been stopped or turned back when using the way on foot? If so, state when the interruption took place and give particulars. <i>No</i>
8. Were you ever told by any owner or tenant of the land crossed by the way, or by anyone in their employment, that the way was not a public right of way on foot? If so, state when and give particulars and dates. <i>No</i>
9. Have you ever seen notices such as 'Private', 'No Road', 'No Thoroughfare' or 'Trespassers will be Prosecuted' on or near the way? If so, what did the notices say? Mark the location of the notices on the attached plan. <i>No</i>
10. Have you ever asked permission to use the way? If so, who did you ask? <i>No</i>
11. Please give any other information that you think is relevant. Use a separate sheet if necessary.

I hereby certify that, to the best of my knowledge and belief, the facts that I have stated are true.

I am/am not willing to attend a hearing, public inquiry or court to give evidence on this matter, if this should prove to be necessary.

Signature: *D. Ham* ..... Date: *28.5.12* .....



- Public Rights Of Way**
- Footpath
  - Bridleway
  - Byway Open To All Traffic
  - Road Used As Public Path
  - Definition Map Modification Order
  - Temporary Closures
  - Other Public Rights Of Way
- PROW Furniture**
- No Legal Limitation
  - Legal Limitation

Banks



Date: 10/05/2012

This map is reproduced from Ordnance Survey material with the Permission of Ordnance Survey on behalf of the Controller of Her Majesty's Stationery Office (C) Crown Copyright. Unauthorised reproduction may lead to prosecution or civil proceedings. Lancashire County Council - OS Licence 100023320 (C) 2010

PUBLIC RIGHTS OF WAY

EVIDENCE OF USE ON FOOT

Please note that information supplied will be used in accordance with the processes under Statute and will not be confidential. It may be disclosed to third parties.

NAME:

C HOWARD

ADDRESS:

54 DICARRE LANE  
BANKS  
S. PORT

DATE OF BIRTH: 01.02.48

OCCUPATION: RETIRED

Route of Way

From: CROSS BANK COTTAGE (Grid Reference) SD 338535 421763

Via: WOOD

To: NEW EMBANKMENT (Grid Reference) SD 338270 422168

1. How long have you known the route?

10 YEARS

2. Have you used the above way on foot? YES/NO

If so:

(a) During which years? 2002 - 2012

(b) Where were you going to and from? AS ROUTE OF WAY ABOVE

(c) For what purpose? RECREATION. JOE WALKING

(d) How many times a year? 305 DAYS

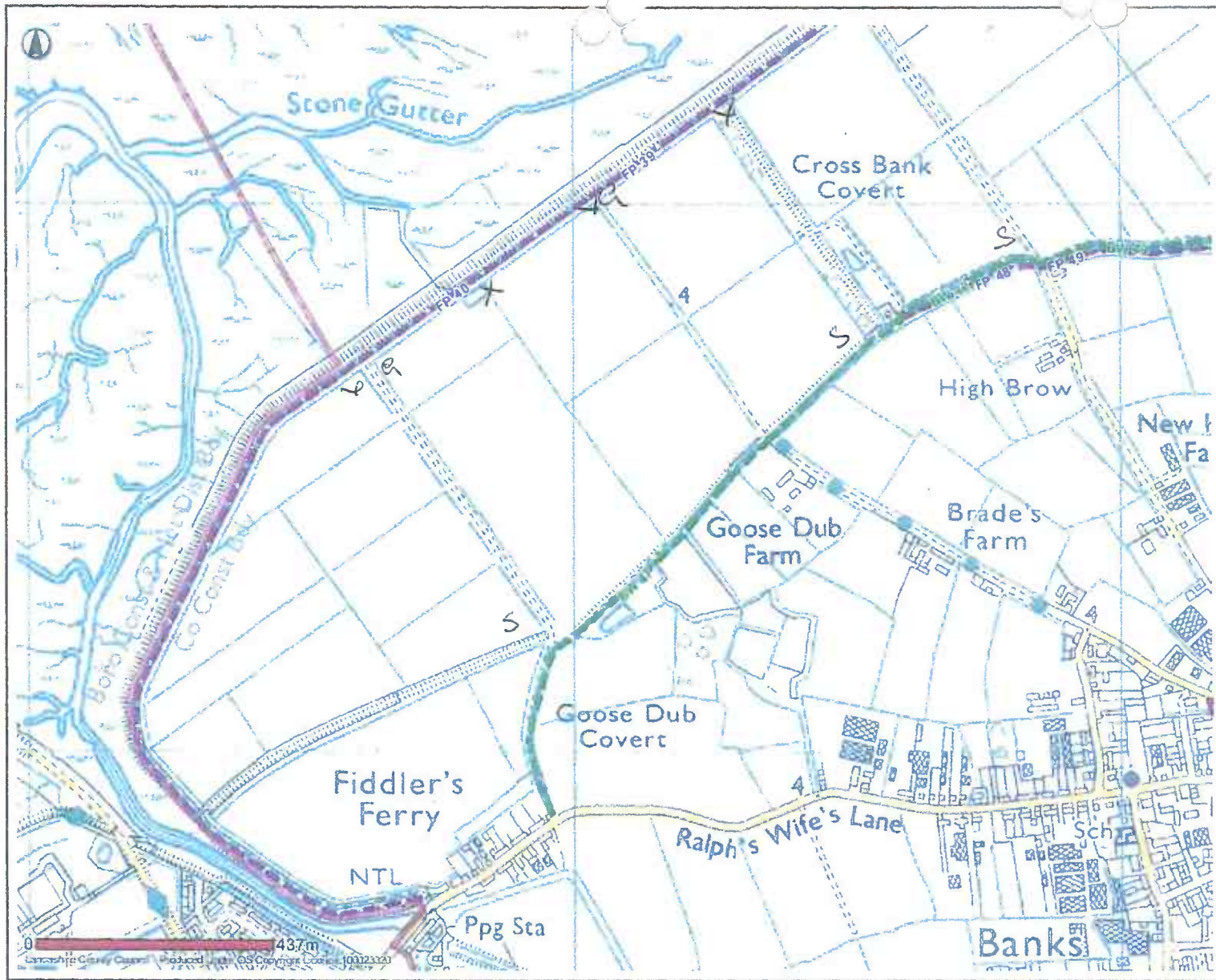
<p>(e) Have you used the way by other means? <b>NO</b></p> <p>Please fill in all that apply</p> <p>On horseback <input type="checkbox"/></p> <p>On motorcycle/in vehicle <input type="checkbox"/></p> <p>Other <input type="checkbox"/></p> <p>During which years and often?</p>
<p>(f) Have you ever seen others using the way? <b>YES</b></p> <p>Please fill in all that apply</p> <p>On horseback <input checked="" type="checkbox"/></p> <p>On motorcycle/in vehicle <input checked="" type="checkbox"/></p> <p>Other <input checked="" type="checkbox"/></p> <p>During which years and how often <b>DAILY SINCE 2002</b></p>
<p>3. Has the way always run over the same route? If not, give details and dates of any changes. Mark any changes or variations on the attached plan</p> <p><b>SAME ROUTE</b></p>
<p>4. (a) Have there, to your knowledge, been any stiles, gates or fences across the way? If so, state where the stiles, gates or fences stood and mark their locations on the attached plan. <b>YES</b></p> <p>(b) Were any of the gates locked? If so, state when and where they were, and mark them on the attached plan. <b>SEE PLAN</b></p> <p>(c) Did any of the stiles, gates or fences prevent you from using the way on foot? If so, when? <b>NO</b></p>
<p>5. (a) Have you worked for any landowner over which the route passes? If so, give dates of employment and name of employer. <b>NO N/A</b></p> <p>(b) Have you been a tenant of any land over which the routes passes? If so, give dates of tenancy and mark land rented on attached plan. <b>NO N/A</b></p>

<p>6. If you have answered yes to 5a or 5b did you ever receive any instructions from the landowner as to the use of the way by the public? If so, what were they?</p> <p style="text-align: center;">N/A</p>
<p>7. (a) Have you ever been stopped or turned back when using this way on foot?  YES TOLD ACCESS TO STILE ON PRIVATE LAND</p> <p>(b) Do you know or have you heard of anyone else having been stopped or turned back when using the way on foot? If so, state when the interruption took place and give particulars.</p> <p>YES SEVERAL OVER LAST 2 MONTHS</p>
<p>8. Were you ever told by any owner or tenant of the land crossed by the way, or by anyone in their employment, that the way was not a public right of way on foot? If so, state when and give particulars and dates.</p> <p>DATE NOT RECORDED APPROX 4 WEEKS</p>
<p>9. Have you ever seen notices such as 'Private', 'No Road', 'No Thoroughfare' or 'Trespassers will be Prosecuted' on or near the way? If so, what did the notices say? Mark the location of the notices on the attached plan.</p> <p style="text-align: center;">SEE PLAN</p>
<p>10. Have you ever asked permission to use the way? If so, who did you ask?</p> <p style="text-align: center;">NO</p>
<p>11. Please give any other information that you think is relevant. Use a separate sheet if necessary.</p>

I hereby certify that, to the best of my knowledge and belief, the facts that I have stated are true.

I am/am not willing to attend a hearing, public inquiry or court to give evidence on this matter, if this should prove to be necessary.

Signature: C.S. McManus Date: 25/5/12



**Public Rights Of Way**

-  Footpath
  -  Bridleway
  -  Byway Open To All Traffic
  -  Road Used As Public Path
  -  Definitive Map Modification Order
  -  Temporary Closures
  -  Other Public Rights Of Way
- PROW Furniture**
-  No Legal Limitation
  -  Legal Limitation

Banks

PUBLIC RIGHTS OF WAY

EVIDENCE OF USE ON FOOT

Please note that information supplied will be used in accordance with the processes under Statute and will not be confidential. It may be disclosed to third parties.

NAME:

MRS J. HOWARD

ADDRESS:

160 NEW LANE PALE  
BANKS

DATE OF BIRTH:

19/11/42

OCCUPATION:

RETIRED

Route of Way

From: CROSS BANK COTT.

(Grid Reference)

SD 338535

421763

Via: WOOD

To: NEW EMBANKMENT

(Grid Reference)

SD 338270

422168

1. How long have you known the route?

ALL MY LIFE

2. Have you used the above way on foot?

YES/NO

If so:

(a) During which years?

ALL MY LIFE

(b) Where were you going to and from?

HOME & BACK

(c) For what purpose?

PLEASURE

(d) How many times a year?

10X TIMES OR MORE

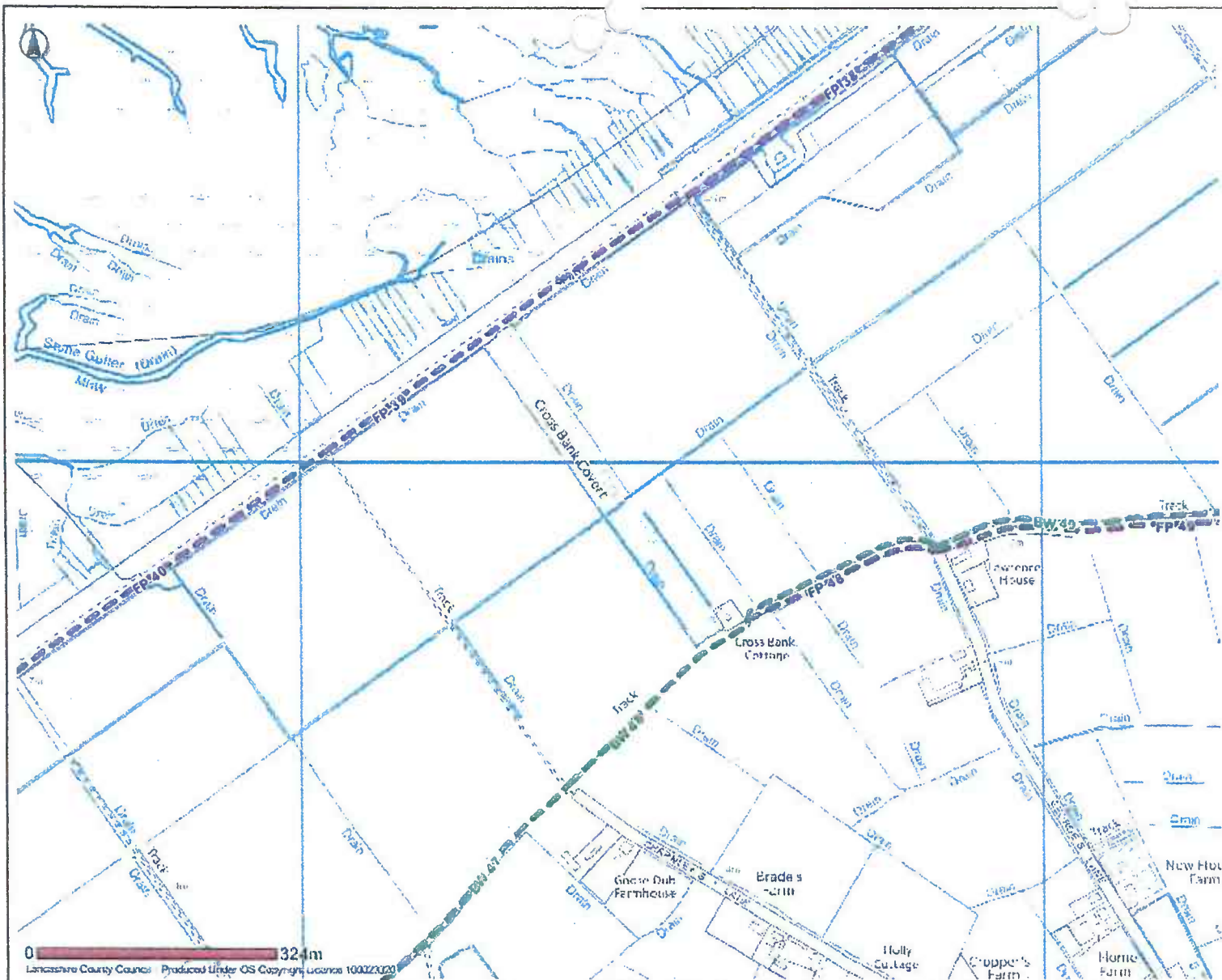
<p>(e) Have you used the way by other means?</p> <p>Please fill in all that apply</p> <p>On horseback <span style="float: right;">NO</span></p> <p>On motorcycle/in vehicle <span style="float: right;">NO</span></p> <p>Other <span style="float: right;">WALKING</span></p> <p>During which years and often? <span style="float: right;">ALL MY LIFE</span></p>
<p>(f) Have you ever seen others using the way? <span style="float: right;">YES</span></p> <p>Please fill in all that apply</p> <p>On horseback <span style="float: right;">YES</span></p> <p>On motorcycle/in vehicle <span style="float: right;">NO</span></p> <p>Other <span style="float: right;">WALKING</span></p> <p>During which years and how often <span style="float: right;">ALL MY LIFE</span></p>
<p>3. Has the way always run over the same route? If not, give details and dates of any changes. Mark any changes or variations on the attached plan</p> <p style="text-align: right;"><span style="float: right;">YES</span></p>
<p>4. (a) Have there, to your knowledge, been any stiles, gates or fences across the way? If so, state where the stiles, gates or fences stood and mark their locations on the attached plan. <span style="float: right;">NO</span></p> <p>(b) Were any of the gates locked? If so, state when and where they were, and mark them on the attached plan. <span style="float: right;">NO</span></p> <p>(c) Did any of the stiles, gates or fences prevent you from using the way on foot? If so, when? <span style="float: right;">NO</span></p>
<p>5. (a) Have you worked for any landowner over which the route passes? If so, give dates of employment and name of employer. <span style="float: right;">NO</span></p> <p>(b) Have you been a tenant of any land over which the routes passes? If so, give dates of tenancy and mark land rented on attached plan. <span style="float: right;">NO</span></p>


<p>6. If you have answered yes to 5a or 5b did you ever receive any instructions from the landowner as to the use of the way by the public? If so, what were they?</p> <p style="text-align: right;">NO</p>
<p>7. (a) Have you ever been stopped or turned back when using this way on foot?</p> <p style="text-align: right;">NO</p> <p>(b) Do you know or have you heard of anyone else having been stopped or turned back when using the way on foot? If so, state when the interruption took place and give particulars.</p> <p style="text-align: right;">NO</p>
<p>8. Were you ever told by any owner or tenant of the land crossed by the way, or by anyone in their employment, that the way was not a public right of way on foot? If so, state when and give particulars and dates.</p> <p style="text-align: right;">NO</p>
<p>9. Have you ever seen notices such as 'Private', 'No Road', 'No Thoroughfare' or 'Trespassers will be Prosecuted' on or near the way? If so, what did the notices say? Mark the location of the notices on the attached plan.</p> <p style="text-align: right;">NO</p>
<p>10. Have you ever asked permission to use the way? If so, who did you ask?</p> <p style="text-align: right;">NO</p>
<p>11. Please give any other information that you think is relevant. Use a separate sheet if necessary.</p> <p>WE USED TO TAKE GREAT PLEASURE IN WATCHING THE BOATS SAILING INTO PRESTON DOCKS, WITH THE P.F. FOR PROUD PRESTON ON THEIR FLAGS.</p>

I hereby certify that, to the best of my knowledge and belief, the facts that I have stated are true.

I am/am not willing to attend a hearing, public inquiry or court to give evidence on this matter, if this should prove to be necessary.

Signature: J. M. Howard Date: 4/4/12



-  Selected Features
- Public Rights Of Way**
-  Footpath
-  Bridleway
-  Byway Open To All Traffic
-  Road Used As Public Path
-  Definitive Map Modification Order
-  Temporary Closures
-  Other Public Rights Of Way

**Banks**



Date: 09/05/2012

This map is reproduced from Ordnance Survey material with the Permission of Ordnance Survey on behalf of the Controller of Her Majesty's Stationary Office (C) Crown Copyright.  
 Unauthorised reproduction may lead to prosecution or civil proceedings.  
 Lancashire County Council - OS Licence 100023320 (C) 2010

PUBLIC RIGHTS OF WAY

EVIDENCE OF USE ON FOOT

Please note that information supplied will be used in accordance with the processes under Statute and will not be confidential. It may be disclosed to third parties.

NAME: R HOWARD

ADDRESS: 59 VICARAGE LANE  
BANKS  
S/PORT

DATE OF BIRTH: 01.01.47. OCCUPATION: RETIRED

Route of Way

From: CROSS BANK COTTAGE (Grid Reference) SD 338535 421763

Via: WOOD

To: NEW EMBANKMENT (Grid Reference) SD 338270 422168

1. How long have you known the route? 10 YEARS

2. Have you used the above way on foot? YES/NO

If so:

- (a) During which years? 2002 - 2012
- (b) Where were you going to and from? ROUTE OF WAY ABOVE
- (c) For what purpose? RECREATION - DOG WALKING
- (d) How many times a year? 365 DAYS

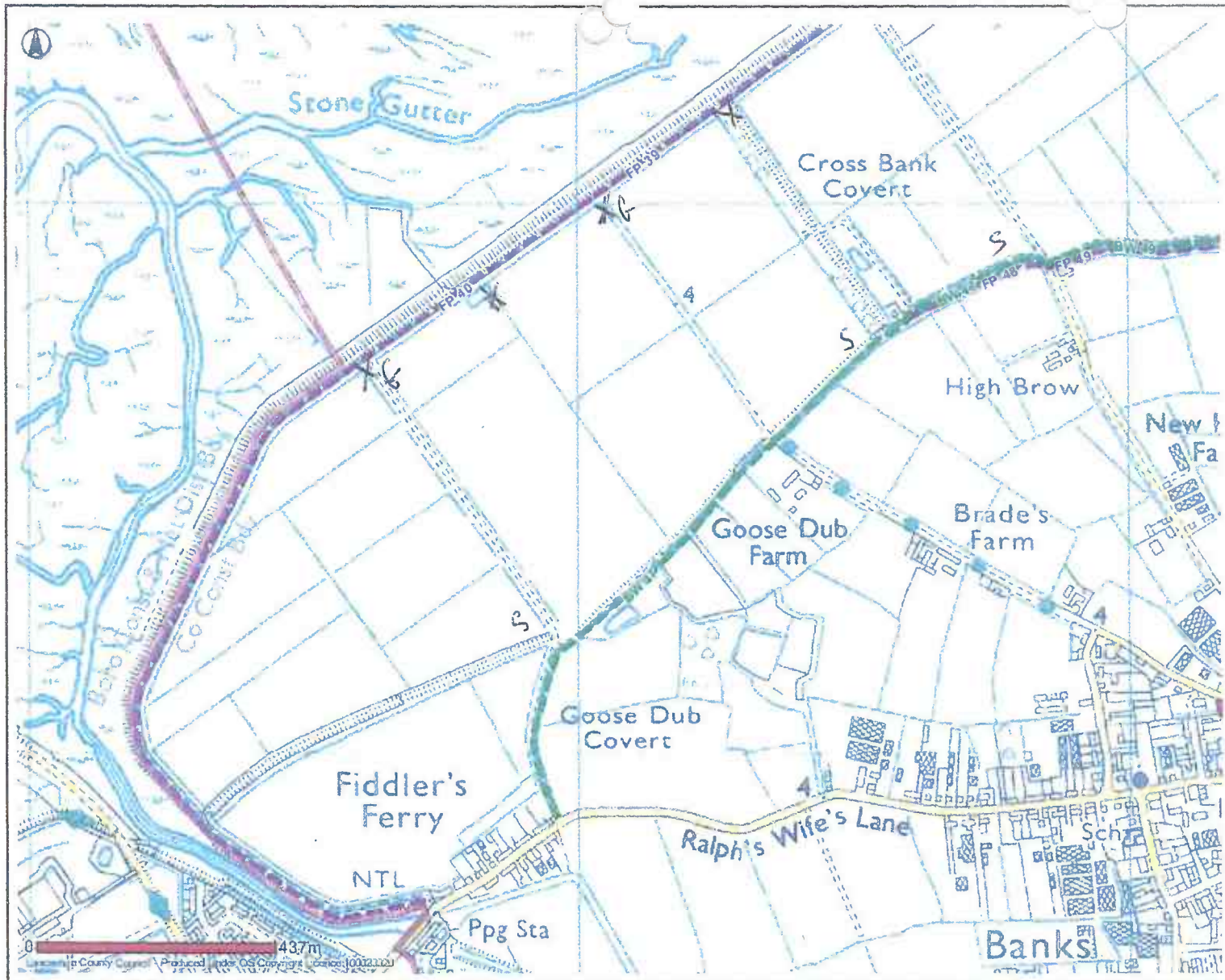
<p>(e) Have you used the way by other means? <b>NO</b></p> <p>Please fill in all that apply</p> <p>On horseback</p> <p>On motorcycle/in vehicle</p> <p>Other</p> <p>During which years and often?</p>
<p>(f) Have you ever seen others using the way? <b>YES</b></p> <p>Please fill in all that apply</p> <p>On horseback ✓</p> <p>On motorcycle/in vehicle</p> <p>Other ✓</p> <p>During which years and how often <b>DAILY SINCE 2002</b></p>
<p>3. Has the way always run over the same route? If not, give details and dates of any changes. Mark any changes or variations on the attached plan</p> <p style="text-align: center;"><b>SAME ROUTE</b></p>
<p>4. (a) Have there, to your knowledge, been any stiles, gates or fences across the way? If so, state where the stiles, gates or fences stood and mark their locations on the attached plan. <b>YES</b></p> <p>(b) Were any of the gates locked? If so, state when and where they were, and mark them on the attached plan. <b>SEE PLAN</b></p> <p>(c) Did any of the stiles, gates or fences prevent you from using the way on foot? If so, when? <b>NO</b></p>
<p>5. (a) Have you worked for any landowner over which the route passes? If so, give dates of employment and name of employer. <b>NO N/A</b></p> <p>(b) Have you been a tenant of any land over which the routes passes? If so, give dates of tenancy and mark land rented on attached plan. <b>NO N/A</b></p>

<p>6. If you have answered yes to 5a or 5b did you ever receive any instructions from the landowner as to the use of the way by the public? If so, what were they?</p> <p style="text-align: center;">N/A.</p>
<p>7. (a) Have you ever been stopped or turned back when using this way on foot?  YES TOLD ACCESS TO STILES WAS ON PRIVATE LAND</p> <p>(b) Do you know or have you heard of anyone else having been stopped or turned back when using the way on foot? If so, state when the interruption took place and give particulars.</p> <p style="text-align: center;">YES SEVERAL OVER LAST 2 MONTHS</p>
<p>8. Were you ever told by any owner or tenant of the land crossed by the way, or by anyone in their employment, that the way was not a public right of way on foot? If so, state when and give particulars and dates.</p> <p style="text-align: center;">DATE NOT RECORDED  APPROX 6 WEEKS</p>
<p>9. Have you ever seen notices such as 'Private', 'No Road', 'No Thoroughfare' or 'Trespassers will be Prosecuted' on or near the way? If so, what did the notices say? Mark the location of the notices on the attached plan.</p> <p style="text-align: center;">SEE PLAN</p>
<p>10. Have you ever asked permission to use the way? If so, who did you ask?</p> <p style="text-align: center;">NO</p>
<p>11. Please give any other information that you think is relevant. Use a separate sheet if necessary.</p>

I hereby certify that, to the best of my knowledge and belief, the facts that I have stated are true.

I am/am not willing to attend a hearing, public inquiry or court to give evidence on this matter, if this should prove to be necessary.

Signature: R B Kent Date: 26-5-12



**Public Rights Of Way**

-  Footpath
-  Bridleway
-  Byway Open To All Traffic
-  Road Used As Public Path
-  Definitive Map Modification Order
-  Temporary Closures
-  Other Public Rights Of Way

**PROW Furniture**

-  No Legal Limitation
-  Legal Limitation

X = STILE  
 G = GATE  
 S = SIGN

**PUBLIC RIGHTS OF WAY**  
**EVIDENCE OF USE ON FOOT**

Please note that information supplied will be used in accordance with the processes under Statute and will not be confidential. It may be disclosed to third parties.

NAME:

*TOM HOWARD*

ADDRESS:

*75 STATION RD*

*BANKS*

*SOUTHPORT*

DATE OF BIRTH:

*18/11/48*

OCCUPATION:

*RETIRED*

**Route of Way**

From: Cross Bank Cott

(Grid Reference)

SD 338535 421763

Via: Wood

To: New Embankment

(Grid Reference)

SD 338270 422168

1. How long have you known the route?

*£*

*SINCE 1960*

2. Have you used the above way on foot? YES/NO

If so:

(a) During which years?

*1960 to 2012*

(b) Where were you going to and from? *FROM OLD BANK TO NEW*

*TIP BACK DOWN CHARNOYS LAKE OR GEORGEY LAKE BANK*

(c) For what purpose? *WALKING, DOG WALKING, BIRD*

*WATCHING*

(d) How many times a year?

*20 to 40*

(e) Have you used the way by other means?

Please fill in all that apply

On horseback NO

On motorcycle/in vehicle NO

Other NO

During which years and often?

(f) Have you ever seen others using the way?

Please fill in all that apply

On horseback NO

On motorcycle/in vehicle NO

Other ~~NO~~ NO

During which years and how often

3. Has the way always run over the same route? If not, give details and dates of any changes. Mark any changes or variations on the attached plan YES

4. (a) Have there, to your knowledge, been any stiles, gates or fences across the way? If so, state where the stiles, gates or fences stood and mark their locations on the attached plan. STILES

(b) Were any of the gates locked? If so, state when and where they were, and mark them on the attached plan. NO

(c) Did any of the stiles, gates or fences prevent you from using the way on foot? If so, when? NO


5. (a) Have you worked for any landowner over which the route passes? If so, give dates of employment and name of employer. NO

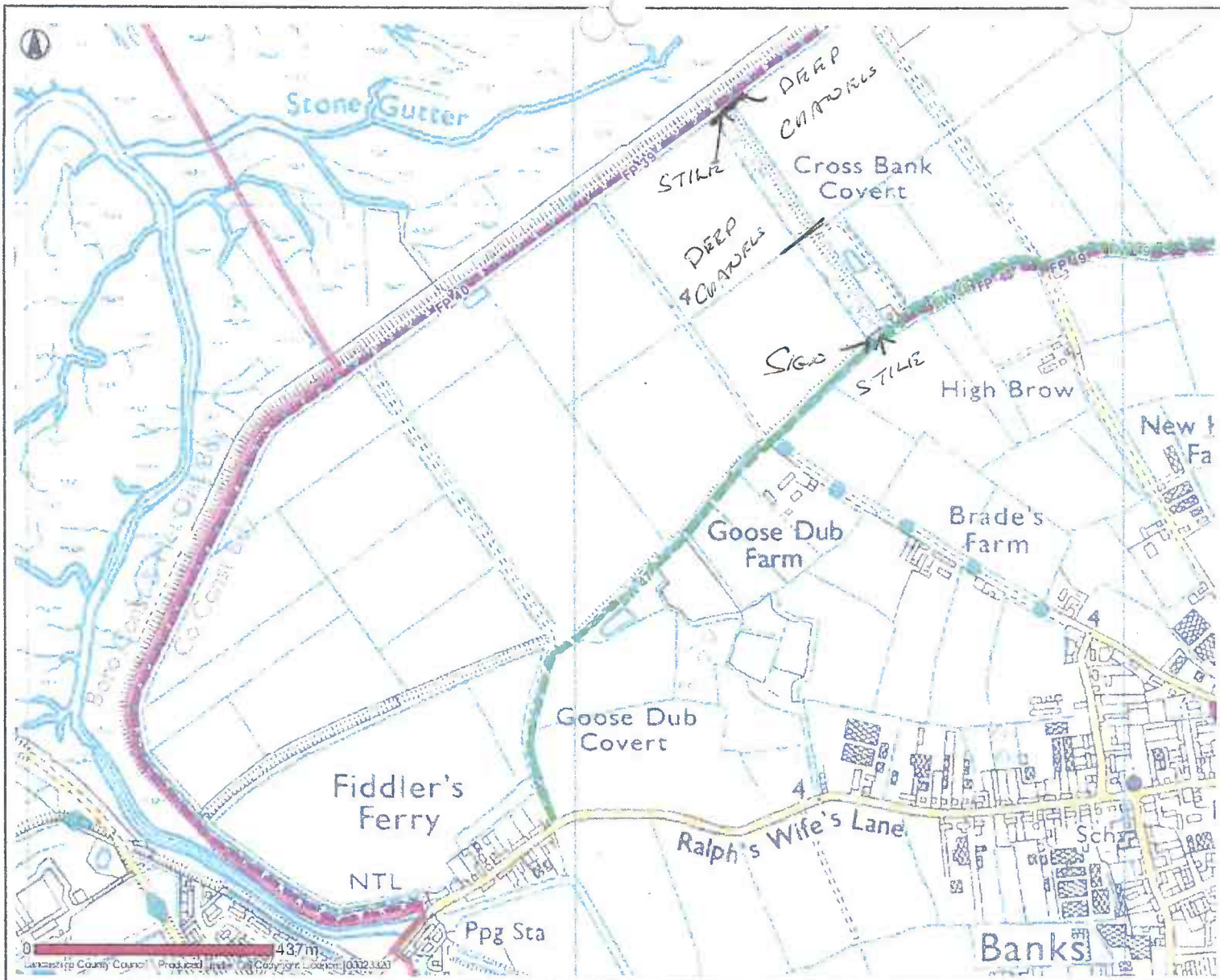
(b) Have you been a tenant of any land over which the routes passes? If so, give dates of tenancy and mark land rented on attached plan. NO

6. If you have answered yes to 5a or 5b did you ever receive any instructions from the landowner as to the use of the way by the public? If so, what were they?
7. (a) Have you ever been stopped or turned back when using this way on foot? NO (b) Do you know or have you heard of anyone else having been stopped or turned back when using the way on foot? If so, state when the interruption took place and give particulars.
8. Were you ever told by any owner or tenant of the land crossed by the way, or by anyone in their employment, that the way was not a public right of way on foot? If so, state when and give particulars and dates. NO
9. Have you ever seen notices such as 'Private', 'No Road', 'No Thoroughfare' or 'Trespassers will be Prosecuted' on or near the way? If so, what did the notices say? Mark the location of the notices on the attached plan. YES SIGN PUT UP 2012 PRIVATE ANY UNAUTHORISED PERSONS FOUND ON THIS PROPERTY MAY BE PROSECUTED.
10. Have you ever asked permission to use the way? If so, who did you ask? NO
11. Please give any other information that you think is relevant. Use a separate sheet if necessary. THE LANDOWNER HAS NOW DUG DREN CHANNELS AT END & MIDDLE <del>OFF</del> WOOD TO STOP ANYBODY WALKING THRU

I hereby certify that, to the best of my knowledge and belief, the facts that I have stated are true.

I am/~~am not~~ willing to attend a hearing, public inquiry or court to give evidence on this matter, if this should prove to be necessary.

Signature:  Date: 30<sup>TH</sup> MAY 2012.



- Public Rights Of Way**
- Footpath
  - Bridleway
  - Byway Open To All Traffic
  - Road Used As Public Path
  - Definitive Map Modification Order
  - Temporary Closures
  - Other Public Rights Of Way
- PROW Furniture**
- No Legal Limitation
  - Legal Limitation

**Banks**

**PUBLIC RIGHTS OF WAY  
EVIDENCE OF USE ON FOOT**

Please note that information supplied will be used in accordance with the processes under Statute and will not be confidential. It may be disclosed to third parties.

NAME: M. Liddle

ADDRESS: 24, Vicarage Lane, Barks

DATE OF BIRTH: 30/9/56 OCCUPATION: Builder

**Route of Way**

From: Cross Bank Cott (Grid Reference) SD338535 421763

Via: Wood

To: New Embankment (Grid Reference) SD 338270 422168

1. How long have you known the route?

5 yrs.

2. Have you used the above way on foot? YES/NO

If so:

- (a) During which years? 2007 - 2012.
- (b) Where were you going to and from? embankment + back.
- (c) For what purpose? Walking.
- (d) How many times a year? once a week.

<p>(e) Have you used the way by other means?</p> <p>Please fill in all that apply</p> <p>On horseback</p> <p>On motorcycle/in vehicle</p> <p>Other</p> <p>During which years and often?</p>
<p>(f) Have you ever seen others using the way?</p> <p>Please fill in all that apply</p> <p>On horseback</p> <p>On motorcycle/in vehicle</p> <p>Other</p> <p>During which years and how often</p>
<p>3. Has the way always run over the same route? If not, give details and dates of any changes. Mark any changes or variations on the attached plan</p>
<p>4. (a) Have there, to your knowledge, been any stiles, gates or fences across the way? If so, state where the stiles, gates or fences stood and mark their locations on the attached plan.</p> <p>(b) Were any of the gates locked? If so, state when and where they were, and mark them on the attached plan.</p> <p>(c) Did any of the stiles, gates or fences prevent you from using the way on foot? If so, when?</p>
<p>5. (a) Have you worked for any landowner over which the route passes? If so, give dates of employment and name of employer.</p> <p>(b) Have you been a tenant of any land over which the routes passes? If so, give dates of tenancy and mark land rented on attached plan.</p>

(e) Have you used the way by other means?

Please fill in all that apply

On horseback

On motorcycle/in vehicle

Other

During which years and often?

(f) Have you ever seen others using the way?

Please fill in all that apply

On horseback

On motorcycle/in vehicle

Other

During which years and how often

3. Has the way always run over the same route? If not, give details and dates of any changes. Mark any changes or variations on the attached plan

4. (a) Have there, to your knowledge, been any stiles, gates or fences across the way? If so, state where the stiles, gates or fences stood and mark their locations on the attached plan.

(b) Were any of the gates locked? If so, state when and where they were, and mark them on the attached plan.

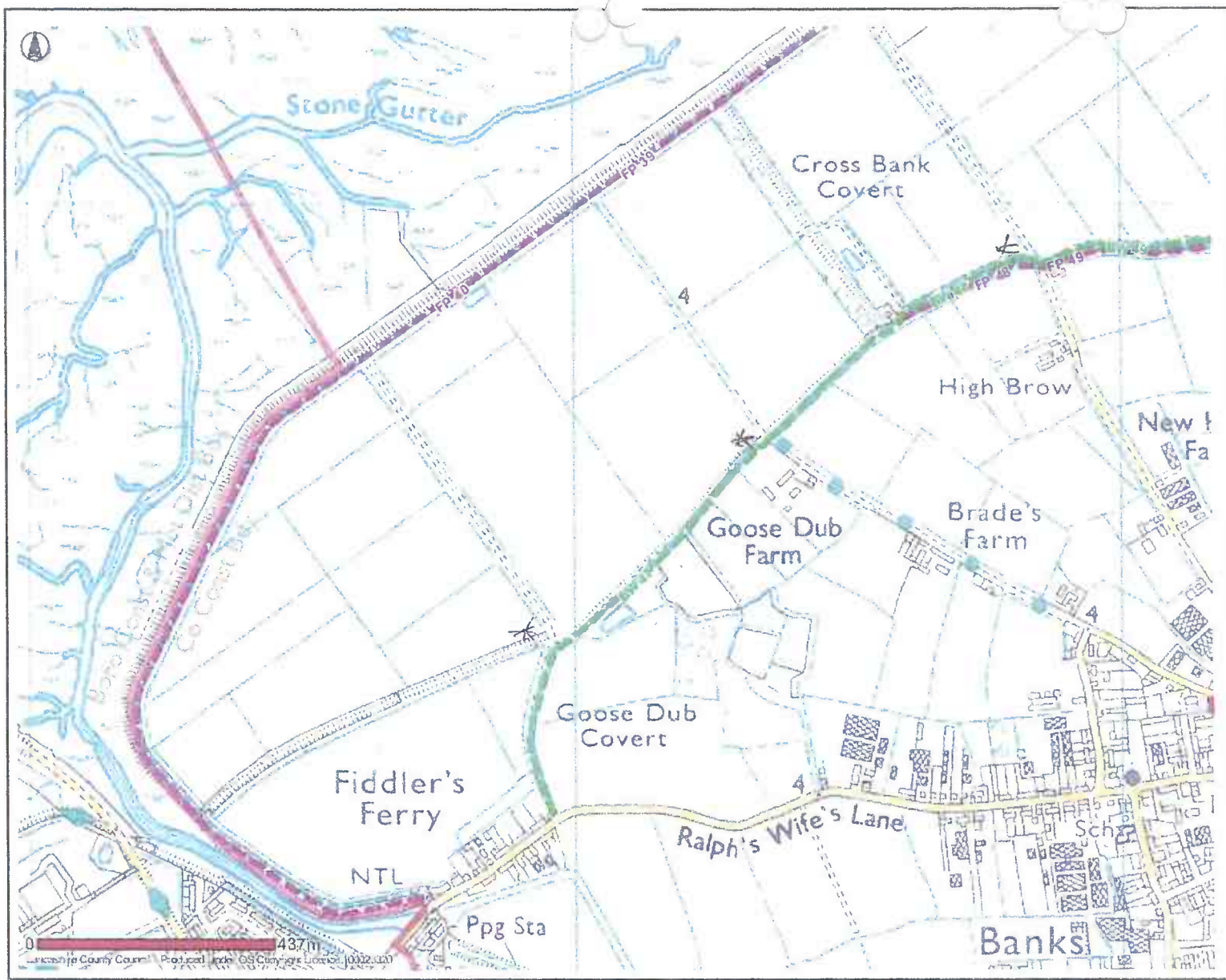
(c) Did any of the stiles, gates or fences prevent you from using the way on foot? If so, when?

5. (a) Have you worked for any landowner over which the route passes? If so, give dates of employment and name of employer.

(b) Have you been a tenant of any land over which the routes passes? If so, give dates of tenancy and mark land rented on attached plan.

M. Liddle

27/5/12



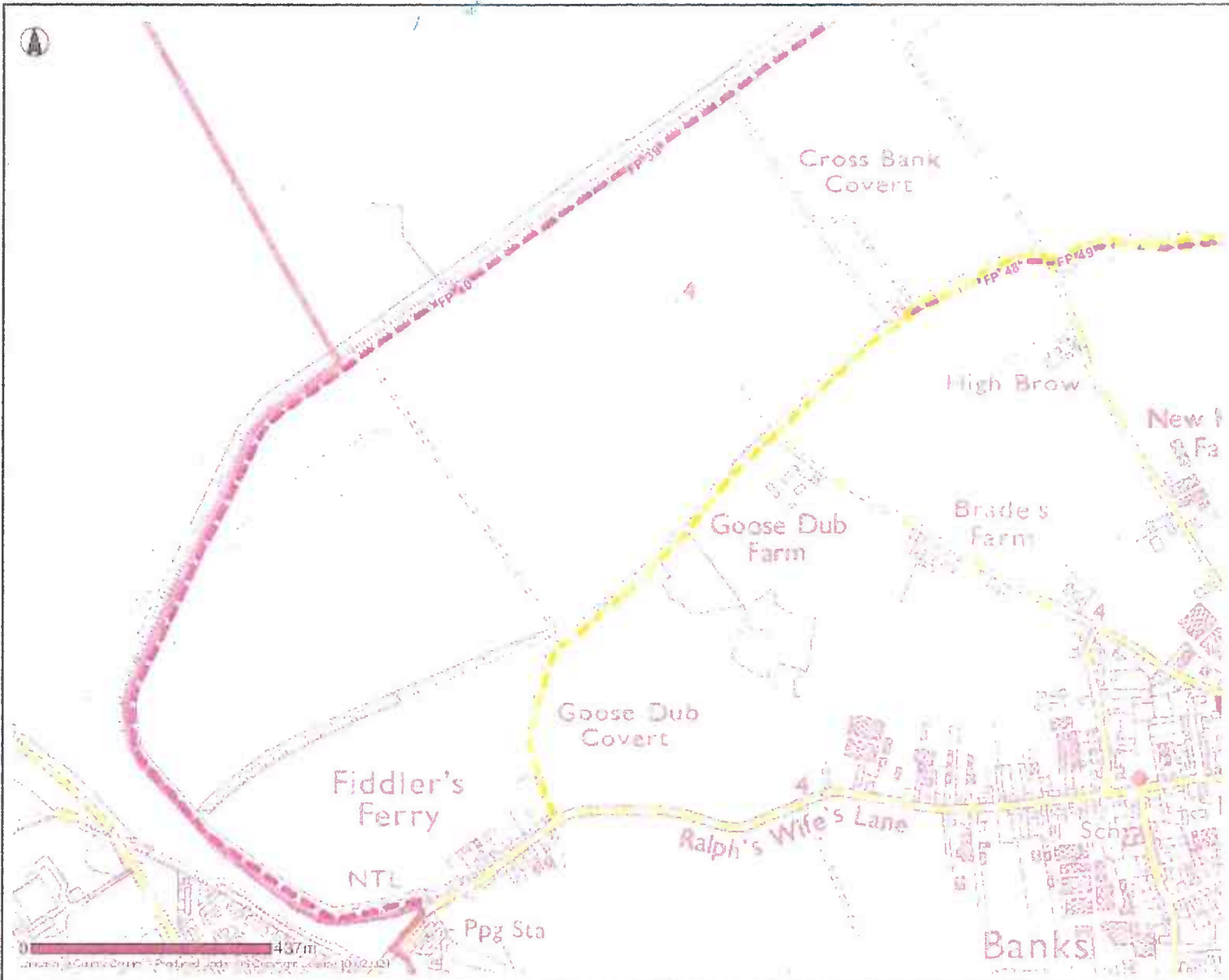
- Public Rights Of Way**
- Footpath
  - Dyway Open To All Traffic
  - Road Used As Public Path
  - Definitive Map Modification Order
  - Temporary Closures
  - Other Public Rights Of Way
- PROW Furniture**
- No Legal Limitation
  - Legal Limitation

Banks



Date: 10/05/2012

This map is reproduced from Ordnance Survey material with the Permission of Ordnance Survey on behalf of the Controller of Her Majesty's Stationary Office (C) Crown Copyright. Unauthorised reproduction may lead to prosecution or civil proceedings. Lancashire County Council - OS Licence 100023320 (C) 2010



**Public Rights Of Way**

- Footpath
- Bridleway
- Byways Open To All Traffic
- Road Used As Public Path
- Definitive Map Modification Order
- Temporary Closures
- Other Public Rights Of Way

**PROW Furniture**

- No Legal Limitation
- Legal Limitation

**Banks**



Date: 10/05/2012

This map is reproduced from Ordnance Survey material with the Permission of Ordnance Survey on behalf of the Controller of Her Majesty's Stationery Office (C) Crown Copyright.  
 Unauthorised reproduction may lead to prosecution or civil proceedings.  
 Lancashire County Council - OS Licence 100023320 (C) 2010

1-

**PUBLIC RIGHTS OF WAY  
EVIDENCE OF USE ON FOOT**

Please note that information supplied will be used in accordance with the processes under Statute and will not be confidential. It may be disclosed to third parties.

NAME:

M. P. MASON

ADDRESS:

25 FLEETWOOD CRES  
BANKS  
SOUTHPORT

DATE OF BIRTH: 10.9.38

OCCUPATION:

RETIRED

**Route of Way**

From: Cross Bank Cott (Grid Reference) SD 338535 421763

Via: wood

To: New Embankment (Grid Reference) SD 338270 422168

1. How long have you known the route?

1975.

2. Have you used the above way on foot? YES/NO

If so:

- (a) During which years? VARIOUS
- (b) Where were you going to and from? HOME TO HOME
- (c) For what purpose? LEISURE
- (d) How many times a year? APPROX. 100.

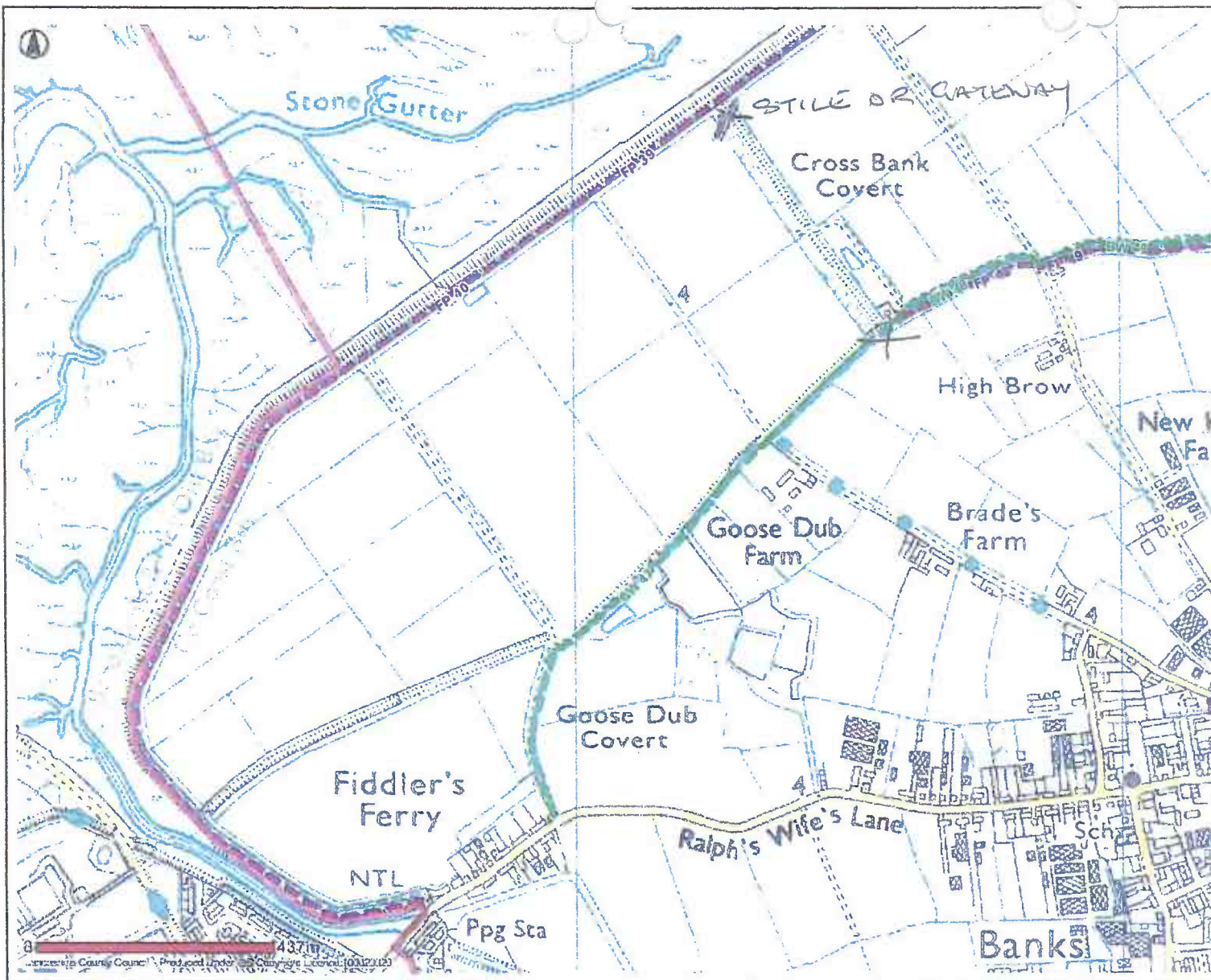
<p>(e) Have you used the way by other means? <b>NO,</b></p> <p>Please fill in all that apply</p> <p>On horseback</p> <p>On motorcycle/in vehicle</p> <p>Other</p> <p>During which years and often?</p>
<p>(f) Have you ever seen others using the way? <b>YES</b></p> <p>Please fill in all that apply</p> <p>On horseback <b>NO.</b></p> <p>On motorcycle/in vehicle <b>NO</b></p> <p>Other <b>WALKING</b></p> <p>During which years and how often <b>ALL YEARS?</b></p>
<p>3. Has the way always run over the same route? If not, give details and dates of any changes. Mark any changes or variations on the attached plan</p> <p><b>YES.</b></p>
<p>4. (a) Have there, to your knowledge, been any stiles, gates or fences across the way? If so, state where the stiles, gates or fences stood and mark their locations on the attached plan. <b>YES.</b></p> <p>(b) Were any of the gates locked? If so, state when and where they were, and mark them on the attached plan. <b>N/A.</b></p> <p>(c) Did any of the stiles, gates or fences prevent you from using the way on foot? If so, when? <b>YES</b></p> <p><b>OVER LAST 2 YEARS</b></p>
<p>5. (a) Have you worked for any landowner over which the route passes? If so, give dates of employment and name of employer.</p> <p><b>NO</b></p> <p>(b) Have you been a tenant of any land over which the routes passes? If so, give dates of tenancy and mark land rented on attached plan.</p> <p><b>No</b></p>

<p>6. If you have answered yes to 5a or 5b did you ever receive any instructions from the landowner as to the use of the way by the public? If so, what were they?</p> <p style="text-align: center;">N/A</p>
<p>7. (a) Have you ever been stopped or turned back when using this way on foot?</p> <p style="text-align: center;">No</p> <p>(b) Do you know or have you heard of anyone else having been stopped or turned back when using the way on foot? If so, state when the interruption took place and give particulars. YES.</p>
<p>8. Were you ever told by any owner or tenant of the land crossed by the way, or by anyone in their employment, that the way was not a public right of way on foot? If so, state when and give particulars and dates.</p> <p style="text-align: center;">No</p>
<p>9. Have you ever seen notices such as 'Private', 'No Road', 'No Thoroughfare' or 'Trespassers will be Prosecuted' on or near the way? If so, what did the notices say? Mark the location of the notices on the attached plan.</p> <p style="text-align: center;">seen - 'TRESPASSERS may BE PROSECUTED'</p>
<p>10. Have you ever asked permission to use the way? If so, who did you ask?</p> <p style="text-align: center;">NO! WAS ALWAYS OPEN WITH STILE.</p>
<p>11. Please give any other information that you think is relevant. Use a separate sheet if necessary.</p> <p style="text-align: center;">Right of way is now blocked off by deep trench. Stile removed. Now no access</p>

I hereby certify that, to the best of my knowledge and belief, the facts that I have stated are true.

I am/am not willing to attend a hearing, public inquiry or court to give evidence on this matter, if this should prove to be necessary.

Signature: M. P. Mason Date: 27.05.2012



- Public Rights Of Way**
- Footpath
  - Bridleway
  - Byway Open To All Traffic
  - Road Used As Public Path
  - Definitive Map Modification Order
  - Temporary Closures
  - Other Public Rights Of Way
- PROW Furniture**
- No Legal Limitation
  - Legal Limitation

Banks

PUBLIC RIGHTS OF WAY  
EVIDENCE OF USE ON FOOT

Please note that information supplied will be used in accordance with the processes under Statute and will not be confidential. It may be disclosed to third parties.

NAME:

PAMELA MCDUIRK

ADDRESS:

12 Glebe Lane  
Banks

DATE OF BIRTH:

18.4.1954

OCCUPATION:

Retired

Route of Way

From: CROSS BANK COTT (Grid Reference) SD 338535 421763

Via: WOOD

To: NEW EMBANKMENT (Grid Reference) SD 338270 422168

1. How long have you known the route?

2. Have you used the above way on foot?  YES  NO

If so:

- (a) During which years? 1990 - 2011
- (b) Where were you going to and from? To the bank
- (c) For what purpose? out with dogs.
- (d) How many times a year? 52 weeks 1 - a week

(e) Have you used the way by other means?

Please fill in all that apply

On horseback

On motorcycle/in vehicle

Other *WALKING*

During which years and often?

*1990 - 2012*

(f) Have you ever seen others using the way?

Please fill in all that apply

On horseback

On motorcycle/in vehicle

Other *people walking*

During which years and how often

3. Has the way always run over the same route? If not, give details and dates of any changes. Mark any changes or variations on the attached plan

4. (a) Have there, to your knowledge, been any stiles, gates or fences across the way? If so, state where the stiles, gates or fences stood and mark their locations on the attached plan. *NO*

(b) Were any of the gates locked? If so, state when and where they were, and mark them on the attached plan. *NO*

(c) Did any of the stiles, gates or fences prevent you from using the way on foot? If so, when? *NO*

5. (a) Have you worked for any landowner over which the route passes? If so, give dates of employment and name of employer. *NO*

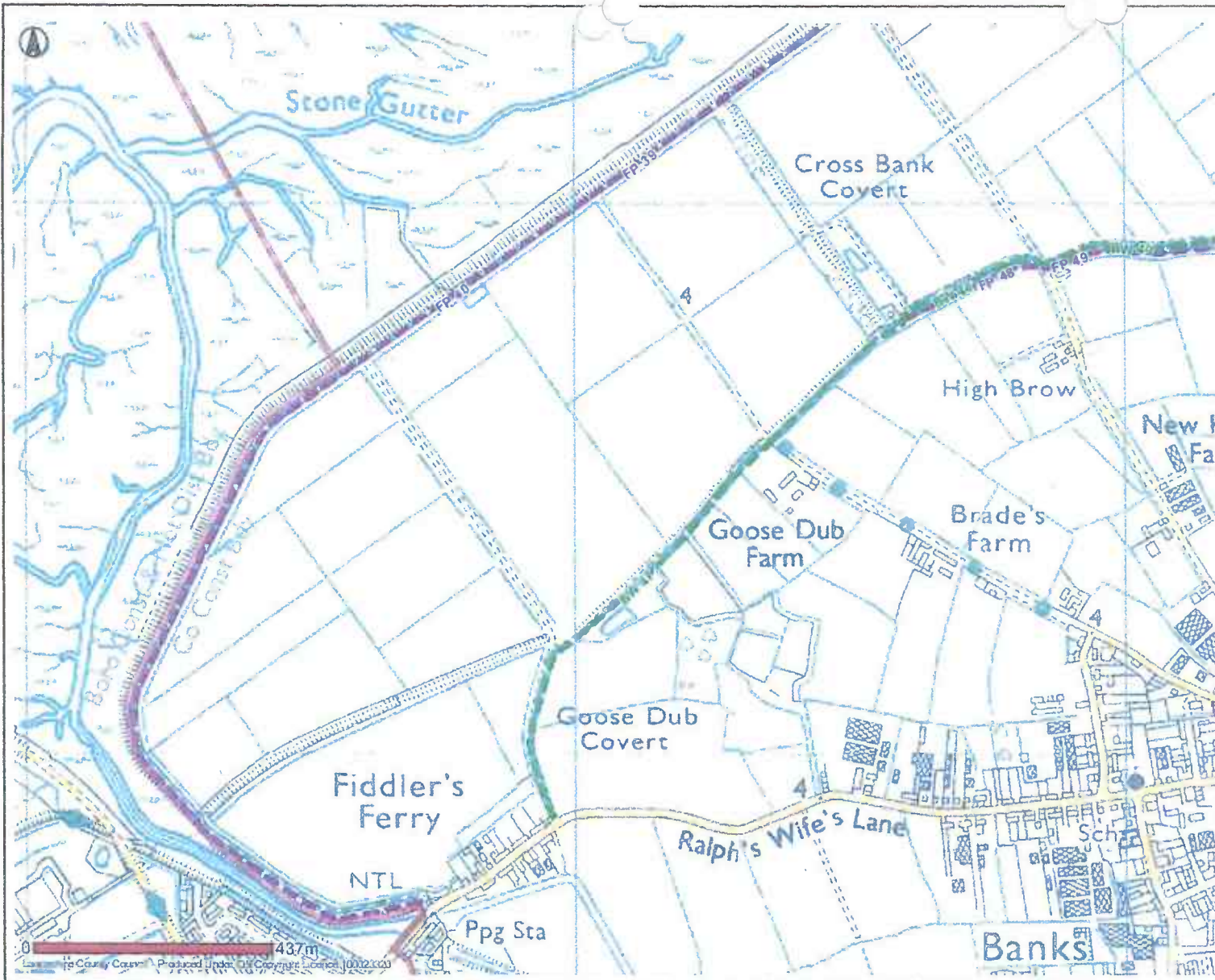
(b) Have you been a tenant of any land over which the routes passes? If so, give dates of tenancy and mark land rented on attached plan. *NO*

<p>6. If you have answered yes to 5a or 5b did you ever receive any instructions from the landowner as to the use of the way by the public? If so, what were they?</p>
<p>7. (a) Have you ever been stopped or turned back when using this way on foot?  <span style="float: right;">no</span></p> <p>(b) Do you know or have you heard of anyone else having been stopped or turned back when using the way on foot? If so, state when the interruption took place and give particulars.  <span style="float: right;">no</span></p>
<p>8. Were you ever told by any owner or tenant of the land crossed by the way, or by anyone in their employment, that the way was not a public right of way on foot? If so, state when and give particulars and dates.  <span style="float: right;">no</span></p>
<p>9. Have you ever seen notices such as 'Private', 'No Road', 'No Thoroughfare' or 'Trespassers will be Prosecuted' on or near the way? If so, what did the notices say? Mark the location of the notices on the attached plan.  <span style="float: right;">no</span></p>
<p>10. Have you ever asked permission to use the way? If so, who did you ask?  <span style="float: right;">no</span></p>
<p>11. Please give any other information that you think is relevant. Use a <b>separate sheet</b> if necessary.</p>

I hereby certify that, to the best of my knowledge and belief, the facts that I have stated are true.

I am/am not willing to attend a hearing, public inquiry or court to give evidence on this matter, if this should prove to be necessary.

Signature: PJ McDURK Date: 27 - 5 - 012



**Public Rights Of Way**

- Footpath
- Bridleway
- Byway Open To All Traffic
- Road Used As Public Path
- Definitive Map Modification Order
- Temporary Closures
- Other Public Rights Of Way
- PROW Furniture**
- No Legal Limitation
- Legal Limitation

Banks



Date: 10/05/2012

This map is reproduced from Ordnance Survey material with the Permission of Ordnance Survey on behalf of the Controller of Her Majesty's Stationery Office (C) Crown Copyright. Unauthorised reproduction may lead to prosecution or civil proceedings. Lancashire County Council - OS Licence 100023320 (C) 2010

PUBLIC RIGHTS OF WAY  
EVIDENCE OF USE ON FOOT

Please note that information supplied will be used in accordance with the processes under Statute and will not be confidential. It may be disclosed to third parties.

NAME: Jon Meldon

ADDRESS: 20 Ralph's wife's Lane, Banks,  
Southport, Merseyside

DATE OF BIRTH: 3/3/78 OCCUPATION: UN Consultant

Route of Way

From: Cross Bank Cott (Grid Reference) SD 338535 421763

Via: wood

To: New Embankment (Grid Reference) SD 338270 422168

1. How long have you known the route?

25 years

2. Have you used the above way on foot?  YES/NO

If so:

- (a) During which years? Mid 1980's to Present
- (b) Where were you going to and from? As per route
- (c) For what purpose? Recreational walking
- (d) How many times a year? 10

(e) Have you used the way by other means? *No*

Please fill in all that apply

On horseback

On motorcycle/in vehicle

Other

During which years and often?

*As above*

(f) Have you ever seen others using the way?

Please fill in all that apply

On horseback *Yes*

On motorcycle/in vehicle

Other *ON FOOT w/ Dogs*

During which years and how often

*As above*

3. Has the way always run over the same route? If not, give details and dates of any changes. Mark any changes or variations on the attached plan

*Yes*

4. (a) Have there, to your knowledge, been any stiles, gates or fences across the way? If so, state where the stiles, gates or fences stood and mark their locations on the attached plan. *Gate w/ stile at bank end*

(b) Were any of the gates locked? If so, state when and where they were, and mark them on the attached plan. *No*

(c) Did any of the stiles, gates or fences prevent you from using the way on foot? If so, when? *No*

5. (a) Have you worked for any landowner over which the route passes? If so, give dates of employment and name of employer.

*No*

(b) Have you been a tenant of any land over which the routes passes? If so, give dates of tenancy and mark land rented on attached plan.

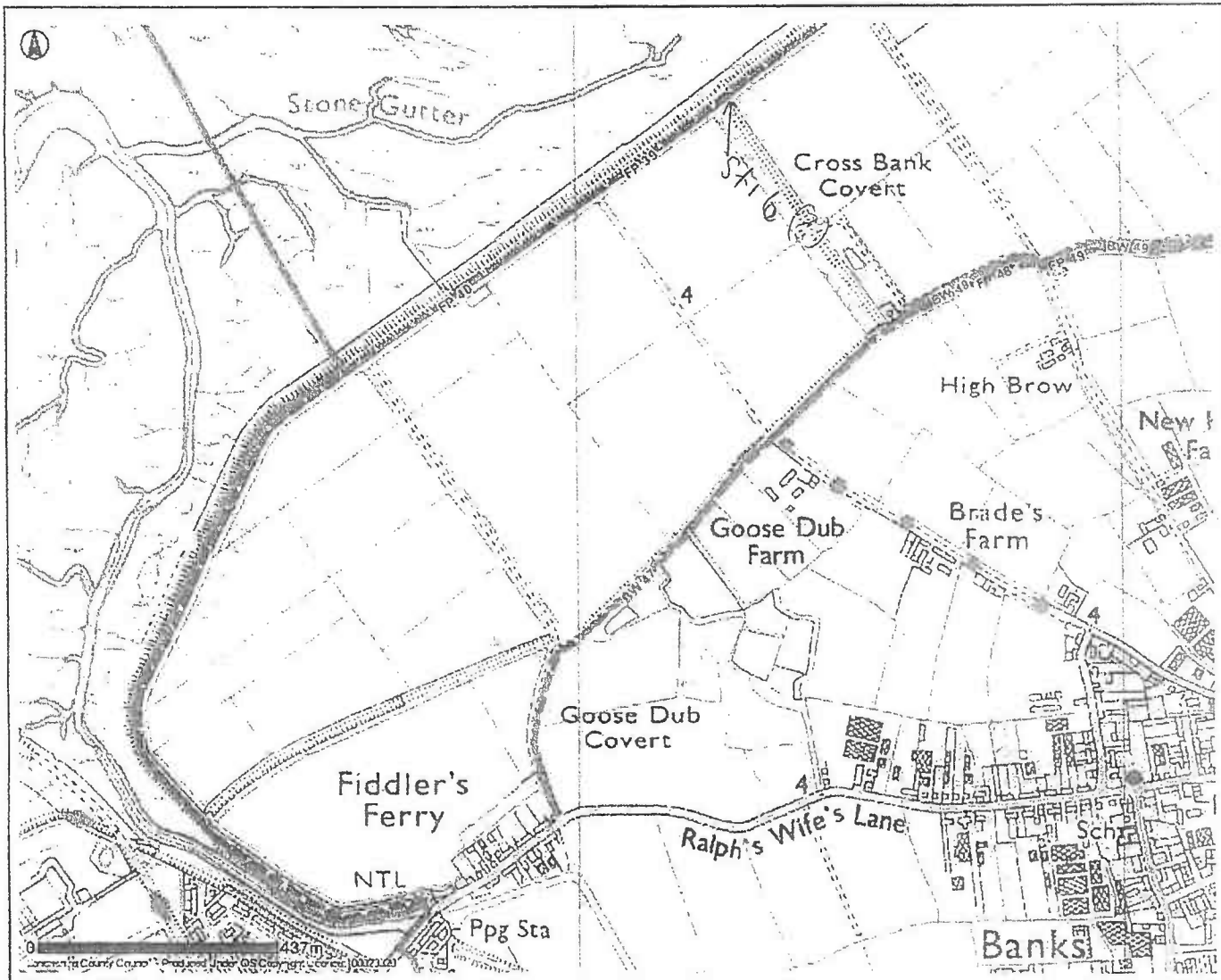
*No*

<p>6. If you have answered yes to 5a or 5b did you ever receive any instructions from the landowner as to the use of the way by the public? If so, what were they?</p> <p>_____</p>
<p>7. (a) Have you ever been stopped or turned back when using this way on foot?</p> <p style="text-align: center;">Never</p> <p>(b) Do you know or have you heard of anyone else having been stopped or turned back when using the way on foot? If so, state when the interruption took place and give particulars.</p> <p style="text-align: center;">No</p>
<p>8. Were you ever told by any owner or tenant of the land crossed by the way, or by anyone in their employment, that the way was not a public right of way on foot? If so, state when and give particulars and dates.</p> <p style="text-align: center;">Never</p>
<p>9. Have you ever seen notices such as 'Private', 'No Road', 'No Thoroughfare' or 'Trespassers will be Prosecuted' on or near the way? If so, what did the notices say? Mark the location of the notices on the attached plan.</p> <p style="text-align: center;">Only recently at little bents</p>
<p>10. Have you ever asked permission to use the way? If so, who did you ask?</p> <p style="text-align: center;">Never</p>
<p>11. Please give any other information that you think is relevant. Use a separate sheet if necessary.</p> <p style="text-align: center;">This is the route I have used the least amongst those disputed. Though I have seen many people use it.</p>

I hereby certify that, to the best of my knowledge and belief, the facts that I have stated are true.

I am/am not willing to attend a hearing, public inquiry or court to give evidence on this matter, if this should prove to be necessary.

Signature: *[Handwritten Signature]* Date: 7/6/2012



Public Rights Of Way

-  Footpath
-  Bridleway
-  Byway Open To All Traffic
-  Road Used As Public Path
-  Definitive Map Modification Order
-  Temporary Closures
-  Other Public Rights Of Way
- PROW Furniture**
-  No Legal Limitation
-  Legal Limitation

Banks



Date: 10/05/2012

This map is reproduced from Ordnance Survey material with the Permission of Ordnance Survey on behalf of the Controller of Her Majesty's Stationery Office (C) Crown Copyright. Unauthorised reproduction may lead to prosecution or civil proceedings. Lancashire County Council - OS Licence 100023320 (C) 2010

A

PUBLIC RIGHTS OF WAY

EVIDENCE OF USE ON FOOT

Please note that information supplied will be used in accordance with the processes under Statute and will not be confidential. It may be disclosed to third parties.

NAME:

Andrew Newsham

ADDRESS:

6, RALPHS WIVES LANE

BANKS

SOUTHPORT PR9 8ER

DATE OF BIRTH:

16-11-60

OCCUPATION:

ELECTRICAL MAINTENANCE SUPERVISOR

Route of Way

From: CROSS BANK COTT (Grid Reference) SD 338535 421763

Via: WOOD

To: NEW EMBANKMENT (Grid Reference) SD 338270 422168

1. How long have you known the route?

SINCE 2008

2. Have you used the above way on foot? YES NO

If so:

(a) During which years? SINCE 2006

(b) Where were you going to and from? HOME - CIRCUIT - HOME

(c) For what purpose? DOG WALKING

(d) How many times a year? 250-300.

3

8

<p>(e) Have you used the way by other means?</p> <p>Please fill in all that apply <span style="float: right;">NO</span></p> <p>On horseback</p> <p>On motorcycle/in vehicle</p> <p>Other</p> <p>During which years and often?</p>
<p>(f) Have you ever seen others using the way? <span style="float: right;">YES</span></p> <p>Please fill in all that apply</p> <p>On horseback</p> <p>On motorcycle/in vehicle <input checked="" type="checkbox"/> FARM WORKERS</p> <p>Other</p> <p>During which years and how often</p>
<p>3. Has the way always run over the same route? If not, give details and dates of any changes. Mark any changes or variations on the attached plan</p> <p style="text-align: center;">YES</p>
<p>4. (a) Have there, to your knowledge, been any stiles, gates or fences across the way? If so, state where the stiles, gates or fences stood and mark their locations on the attached plan. <span style="float: right;">NO</span></p> <p>(b) Were any of the gates locked? If so, state when and where they were, and mark them on the attached plan. <span style="float: right;">NOT TILL RECENTLY</span></p> <p>(c) Did any of the stiles, gates or fences prevent you from using the way on foot? If so, when? <span style="float: right;">NOT TILL RECENTLY</span></p>
<p>5. (a) Have you worked for any landowner over which the route passes? If so, give dates of employment and name of employer.</p> <p style="text-align: center;">NO</p> <p>(b) Have you been a tenant of any land over which the routes passes? If so, give dates of tenancy and mark land rented on attached plan.</p> <p style="text-align: center;">NO</p>

6. If you have answered yes to 5a or 5b did you ever receive any instructions from the landowner as to the use of the way by the public? If so, what were they?

7. (a) Have you ever been stopped or turned back when using this way on foot?

No

(b) Do you know or have you heard of anyone else having been stopped or turned back when using the way on foot? If so, state when the interruption took place and give particulars.

No

8. Were you ever told by any owner or tenant of the land crossed by the way, or by anyone in their employment, that the way was not a public right of way on foot? If so, state when and give particulars and dates.

No

9. Have you ever seen notices such as 'Private', 'No Road', 'No Thoroughfare' or 'Trespassers will be Prosecuted' on or near the way? If so, what did the notices say? Mark the location of the notices on the attached plan.

SIGN ERECTOR RECENTLY IN FIELD NOT ON TRAIL

10. Have you ever asked permission to use the way? If so, who did you ask?

No

11. Please give any other information that you think is relevant. Use a separate sheet if necessary.

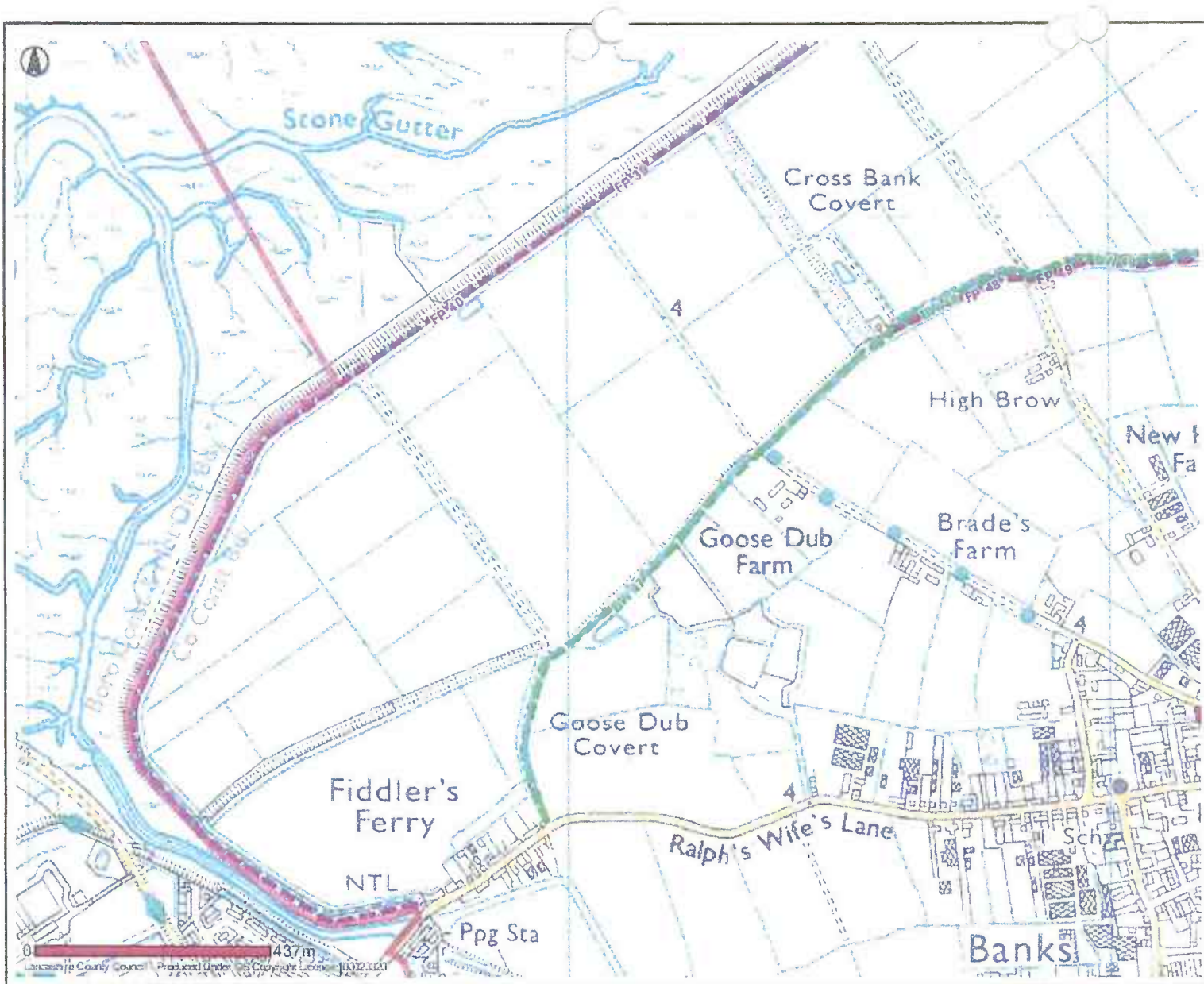
RECENTLY SIGN & BARBED WIRE PUT ON ENTRANCE & DITCH DUG ON EXIT TO EMBANKMENT

I hereby certify that, to the best of my knowledge and belief, the facts that I have stated are true.

I am/am not willing to attend a hearing, public inquiry or court to give evidence on this matter, if this should prove to be necessary.

Signature: 

Date: 27-5-2012



- Public Rights Of Way**
- Footpath
  - Bridleway
  - Byway Open To All Traffic
  - Road Used As Public Path
  - Definitive Map Modification Order
  - Temporary Closures
  - Other Public Rights Of Way
- PROW Furniture**
- No Legal Limitation
  - Legal Limitation

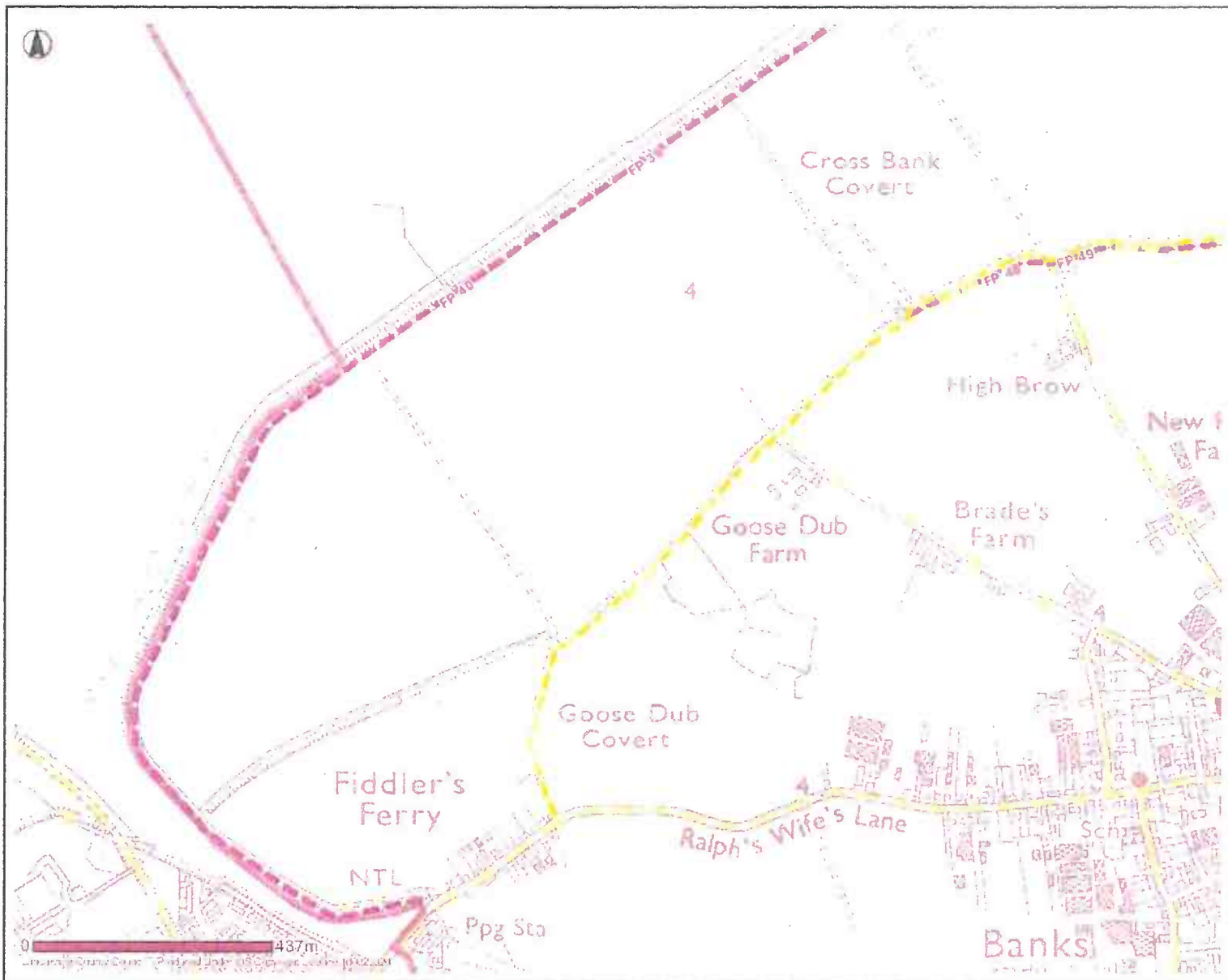
Lancashire County Council Produced Under OS Copyright Licence 100023320

**Banks**



Date: 10/05/2012

This map is reproduced from Ordnance Survey material with the Permission of Ordnance Survey on behalf of the Controller of Her Majesty's Stationery Office (C) Crown Copyright. Unauthorised reproduction may lead to prosecution or civil proceedings. Lancashire County Council - OS Licence 100023320 (C) 2010



- Public Rights Of Way**
- Footpath
  - Bridleway
  - Byway Open To All Traffic
  - Road Used As Public Path
  - Definitive Map Modification Order
  - Temporary Closures
  - Other Public Rights Of Way
- PROW Furniture**
- No Legal Limitation
  - Legal Limitation

**Banks**



Date: 10/05/2012

This map is reproduced from Ordnance Survey material with the Permission of Ordnance Survey on behalf of the Controller of Her Majesty's Stationery Office (C) Crown Copyright. Unauthorised reproduction may lead to prosecution or civil proceedings. Lancashire County Council - OS Licence 100023320 (C) 2010

PUBLIC RIGHTS OF WAY

EVIDENCE OF USE ON FOOT

Please note that information supplied will be used in accordance with the processes under Statute and will not be confidential. It may be disclosed to third parties.

NAME: MR JAMES O'HARE

ADDRESS: 27 CHURCH ROAD  
BANKS

DATE OF BIRTH: 4/5/51 OCCUPATION: RETIRED

Route of Way

From: CROSS BANK COTT (Grid Reference) SD 338535 421763

Via: WOOD

To: NEW EMBANKMENT (Grid Reference) SD 338270 422168

1. How long have you known the route?

36 years

2. Have you used the above way on foot? YES/~~NO~~

If so:

(a) During which years? 1976 - 2012

(b) Where were you going to and from? CROSS BANK COTT - TO - MARSH BANK

(c) For what purpose? taking dogs, & children for WALKS

(d) How many times a year? 40 TIMES

<p>(e) Have you used the way by other means?</p> <p>Please fill in all that apply</p> <p>On horseback</p> <p>On motorcycle/in vehicle</p> <p>Other</p> <p>During which years and often? <b>NO</b></p>
<p>(f) Have you ever seen others using the way? <b>YES</b></p> <p>Please fill in all that apply</p> <p>On horseback</p> <p><del>On motorcycle/in vehicle</del></p> <p>Other <b>walking</b></p> <p>During which years and how often <b>15 times a year</b></p>
<p>3. Has the way always run over the same route? If not, give details and dates of any changes. Mark any changes or variations on the attached plan</p> <p style="text-align: center;"><b>YES</b></p>
<p>4. (a) Have there, to your knowledge, been any stiles, gates or fences across the way? If so, state where the stiles, gates or fences stood and mark their locations on the attached plan. <b>NO</b></p> <p>(b) Were any of the gates locked? If so, state when and where they were, and mark them on the attached plan. <b>NO</b></p> <p>(c) Did any of the stiles, gates or fences prevent you from using the way on foot? If so, when? <b>NO</b></p>
<p>5. (a) Have you worked for any landowner over which the route passes? If so, give dates of employment and name of employer.</p> <p>(b) Have you been a tenant of any land over which the routes passes? If so, give dates of tenancy and mark land rented on attached plan.</p>

6. If you have answered yes to 5a or 5b did you ever receive any instructions from the landowner as to the use of the way by the public? If so, what were they?

NO

---

7. (a) Have you ever been stopped or turned back when using this way on foot?

NO

(b) Do you know or have you heard of anyone else having been stopped or turned back when using the way on foot? If so, state when the interruption took place and give particulars.

NO

---

8. Were you ever told by any owner or tenant of the land crossed by the way, or by anyone in their employment, that the way was not a public right of way on foot? If so, state when and give particulars and dates.

NO

---

9. Have you ever seen notices such as 'Private', 'No Road', 'No Thoroughfare' or 'Trespassers will be Prosecuted' on or near the way? If so, what did the notices say? Mark the location of the notices on the attached plan.

NO

---

10. Have you ever asked permission to use the way? If so, who did you ask?

NO

---

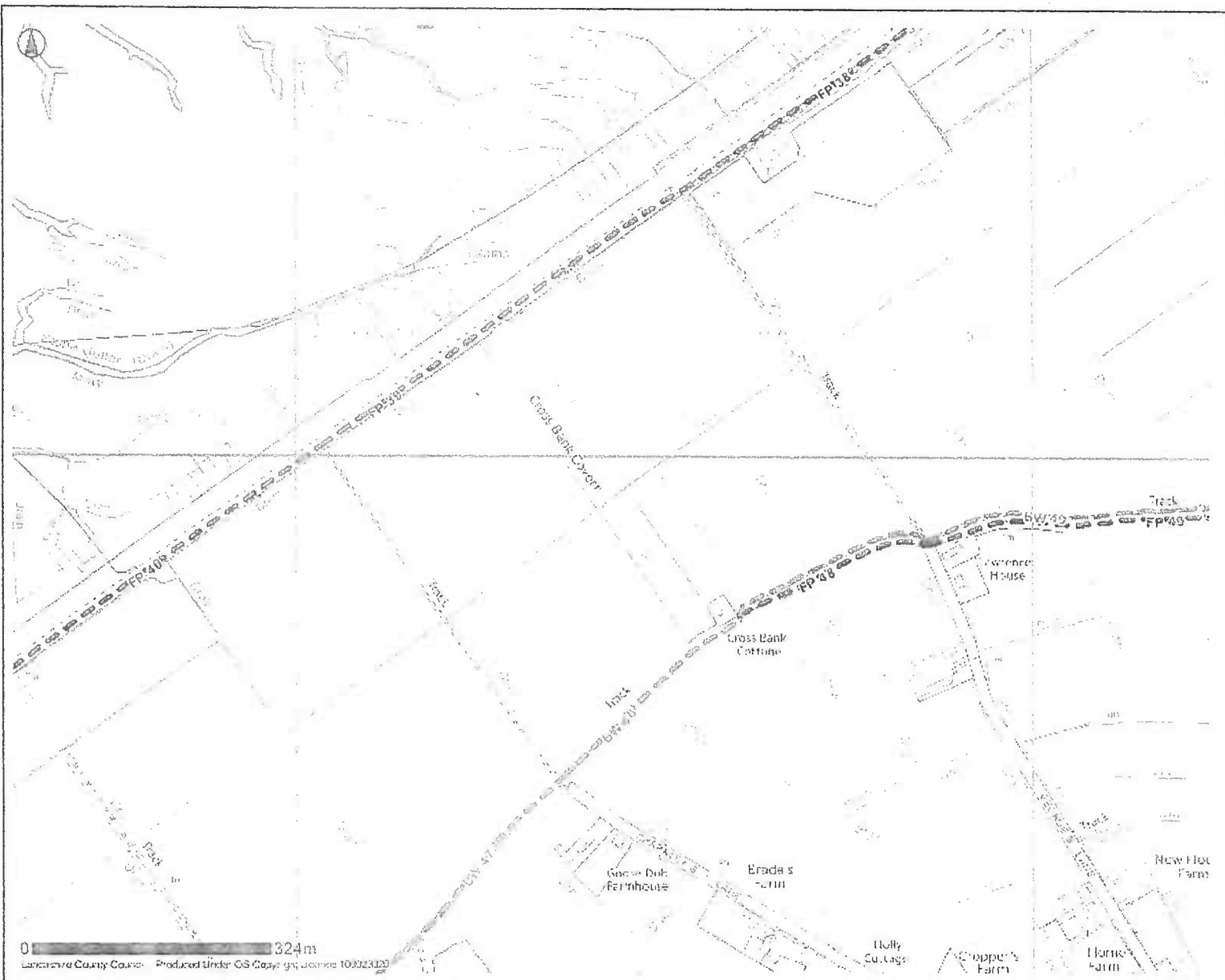
11. Please give any other information that you think is relevant. Use a separate sheet if necessary.

At the marsh bank end there was always a stile up to MR CROOK taking over the land

I hereby certify that, to the best of my knowledge and belief, the facts that I have stated are true.

I am/ ~~was~~ willing to attend a hearing, public inquiry or court to give evidence on this matter, if this should prove to be necessary.

Signature: James O'Hare Date: 27/5/2012



- Selected Features**
-  Footpath
  -  Bridleway
  -  Byway Open To All Traffic
  -  Road Used As Public Path
  -  Definitive Map Modification Order
  -  Temporary Closures
  -  Other Public Rights Of Way

**Banks**



Date: 09/05/2012

This map is reproduced from Ordnance Survey material with the Permission of Ordnance Survey on behalf of the Controller of Her Majesty's Stationery Office (C) Crown Copyright. Unauthorised reproduction may lead to prosecution or civil proceedings. Lancashire County Council - OS Licence 100023320 (C) 2010

PUBLIC RIGHTS OF WAY

EVIDENCE OF USE ON FOOT

Please note that information supplied will be used in accordance with the processes under Statute and will not be confidential. It may be disclosed to third parties.

NAME: PAMELA PILLING

ADDRESS: 21 FLEETWOOD RES.

DATE OF BIRTH: 12/8/44 OCCUPATION: RETIRED

Route of Way

From: Cross Bank Cott (Grid Reference) SD 338535 421763

Via: wood

To: New Embankment (Grid Reference) SD 338270 422168

1. How long have you known the route?

SINCE 1978

2. Have you used the above way on foot? YES/NO

If so:

(a) During which years?

ALL SINCE 1978

(b) Where were you going to and from?

CIRCLING BANKS

(c) For what purpose?

DOG WALKING

(d) How many times a year?

12

(e) Have you used the way by other means?

Please fill in all that apply

On horseback

On motorcycle/in vehicle

Other

During which years and often?

Since 1978

12 times

(f) Have you ever seen others using the way?

Please fill in all that apply

On horseback

On motorcycle/in vehicle

Other

During which years and how often

Since 1978

occasionally

3. Has the way always run over the same route? If not, give details and dates of any changes. Mark any changes or variations on the attached plan

YES

4. (a) Have there, to your knowledge, been any stiles, gates or fences across the way? If so, state where the stiles, gates or fences stood and mark their locations on the attached plan.

(b) Were any of the gates locked? If so, state when and where they were, and mark them on the attached plan.

(c) Did any of the stiles, gates or fences prevent you from using the way on foot? If so, when?

NOT AWARE OF ANY

5. (a) Have you worked for any landowner over which the route passes? If so, give dates of employment and name of employer.

No

(b) Have you been a tenant of any land over which the routes passes? If so, give dates of tenancy and mark land rented on attached plan.

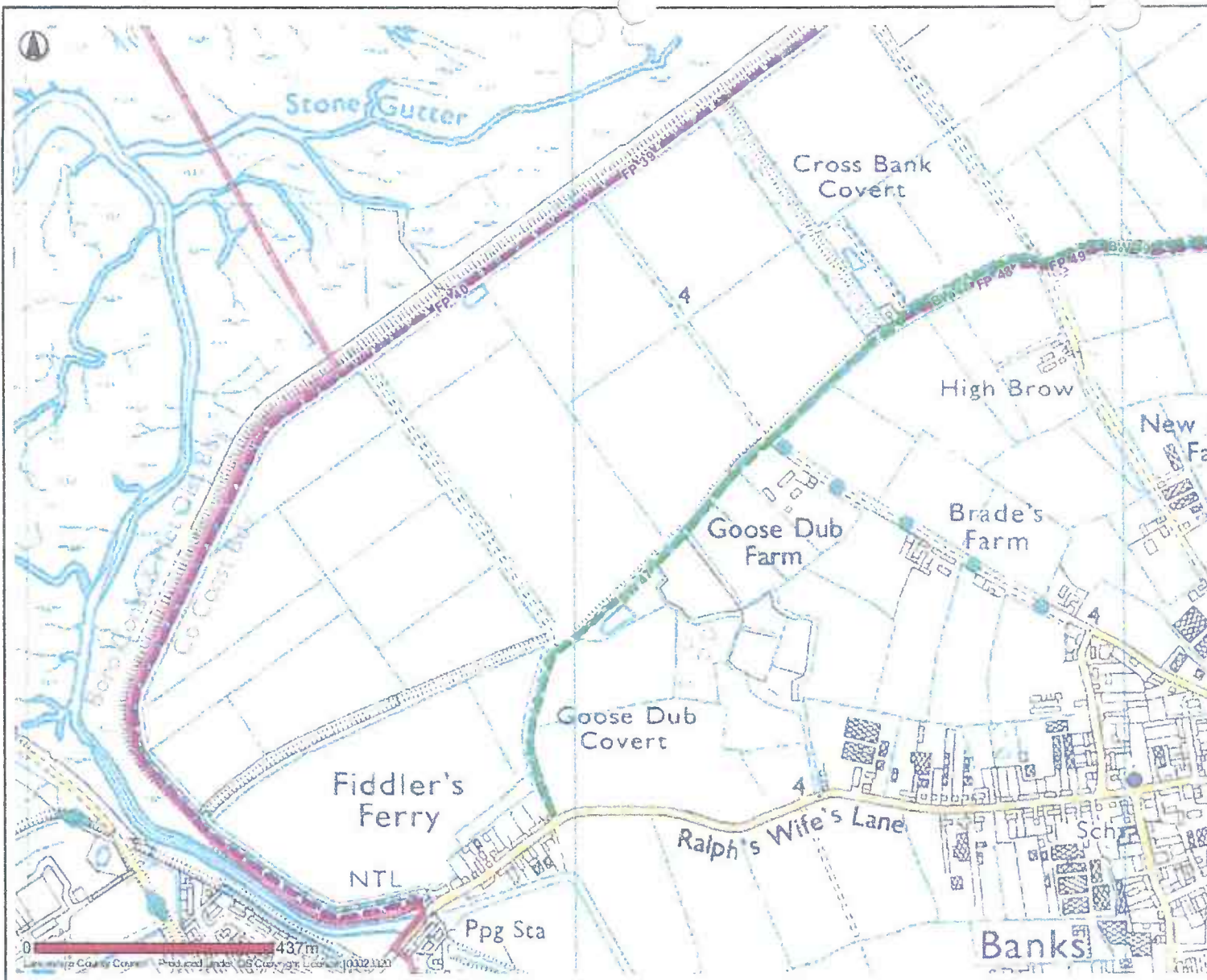
No

6.	If you have answered yes to 5a or 5b did you ever receive any instructions from the landowner as to the use of the way by the public? If so, what were they?
7.	(a) Have you ever been stopped or turned back when using this way on foot? <p style="text-align: center;">No</p> (b) Do you know or have you heard of anyone else having been stopped or turned back when using the way on foot? If so, state when the interruption took place and give particulars. <p style="text-align: center;">No</p>
8.	Were you ever told by any owner or tenant of the land crossed by the way, or by anyone in their employment, that the way was not a public right of way on foot? If so, state when and give particulars and dates. <p style="text-align: center;">No</p>
9.	Have you ever seen notices such as 'Private', 'No Road', 'No Thoroughfare' or 'Trespassers will be Prosecuted' on or near the way? If so, what did the notices say? Mark the location of the notices on the attached plan. <p style="text-align: center;">ONLY RECENTLY</p>
10.	Have you ever asked permission to use the way? If so, who did you ask? <p style="text-align: center;">NO</p>
11.	Please give any other information that you think is relevant. Use a separate sheet if necessary.


I hereby certify that, to the best of my knowledge and belief, the facts that I have stated are true.

I am/am not willing to attend a hearing, public inquiry or court to give evidence on this matter, if this should prove to be necessary.

Signature:  Date: 



**Public Rights Of Way**

-  Footpath
-  Bridleway
-  Byway Open To All Traffic
-  Road Used As Public Path
-  Definitive Map Modification Order
-  Temporary Closures
-  Other Public Rights Of Way

**PROW Furniture**

-  No Legal Limitation
-  Legal Limitation

Banks

**PUBLIC RIGHTS OF WAY  
EVIDENCE OF USE ON FOOT**

Please note that information supplied will be used in accordance with the processes under Statute and will not be confidential. It may be disclosed to third parties.

NAME:

MR. D. Rimlott

ADDRESS:

6, Chapel Lane  
Banks

DATE OF BIRTH:

8/11/46

OCCUPATION:

retired

**Route of Way**

From: Cross Bank Cott (Grid Reference) SD 338535 421763

Via: wood

To: New Embankment (Grid Reference) SD 338270 422168

1. How long have you known the route?

50 years

2. Have you used the above way on foot? YES/~~NO~~

If so:

(a) During which years? 1960 2012

(b) Where were you going to and from? Cross Bank Cottage to Marsh bar

(c) For what purpose? walking, children, grandchildren & dogs

(d) How many times a year? 50 times

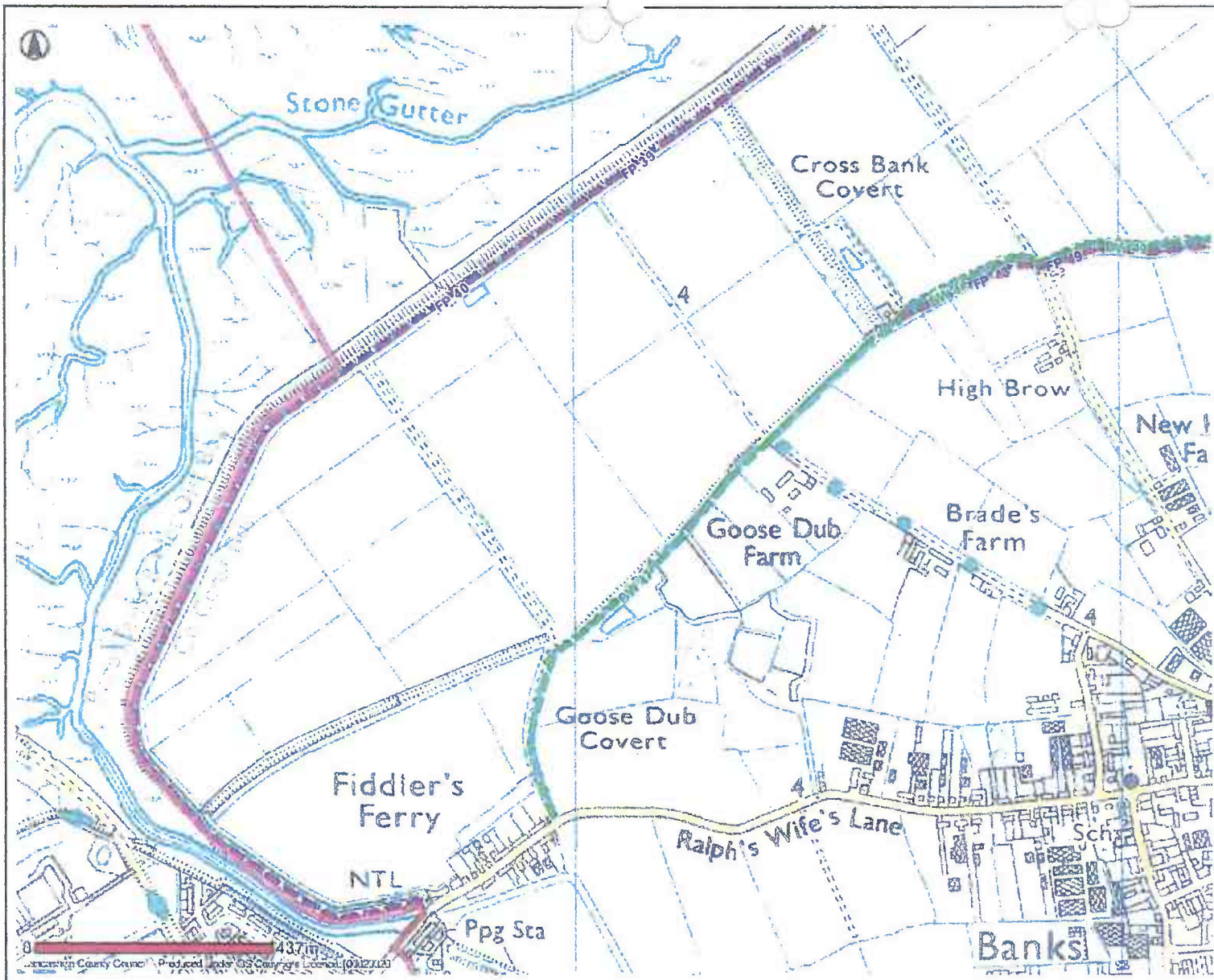
<p>(e) Have you used the way by other means?</p> <p>Please fill in all that apply</p> <p>On horseback</p> <p><del>On motorcycle</del>/in vehicle</p> <p>Other</p> <p>During which years and often? <i>no</i></p>
<p>(f) Have you ever seen others using the way? <i>yes</i></p> <p>Please fill in all that apply</p> <p>On horseback</p> <p>On motorcycle/in vehicle</p> <p>Other <i>walking</i></p> <p>During which years and how often <i>about 15 times a year</i></p>
<p>3. Has the way always run over the same route? If not, give details and dates of any changes. Mark any changes or variations on the attached plan</p> <p><i>yes</i></p>
<p>4. (a) Have there, to your knowledge, been any stiles, gates or fences across the way? If so, state where the stiles, gates or fences stood and mark their locations on the attached plan. <i>no</i></p> <p>(b) Were any of the gates locked? If so, state when and where they were, and mark them on the attached plan. <i>no</i></p> <p>(c) Did any of the stiles, gates or fences prevent you from using the way on foot? If so, when? <i>no</i></p>
<p>5. (a) Have you worked for any landowner over which the route passes? If so, give dates of employment and name of employer. <i>no</i></p> <p>(b) Have you been a tenant of any land over which the routes passes? If so, give dates of tenancy and mark land rented on attached plan. <i>no</i></p>

6. If you have answered yes to 5a or 5b did you ever receive any instructions from the landowner as to the use of the way by the public? If so, what were they?
no
7. (a) Have you ever been stopped or turned back when using this way on foot?
no
(b) Do you know or have you heard of anyone else having been stopped or turned back when using the way on foot? If so, state when the interruption took place and give particulars.
no
8. Were you ever told by any owner or tenant of the land crossed by the way, or by anyone in their employment, that the way was not a public right of way on foot? If so, state when and give particulars and dates.
no
9. Have you ever seen notices such as 'Private', 'No Road', 'No Thoroughfare' or 'Trespassers will be Prosecuted' on or near the way? If so, what did the notices say? Mark the location of the notices on the attached plan.
no
10. Have you ever asked permission to use the way? If so, who did you ask?
no
11. Please give any other information that you think is relevant. Use a separate sheet if necessary.
At the marsh bank end there was always a stile up to Mr Crook taking over the land, my next door neighbour always maintained the fence & stiles for Scarbrick estate

I hereby certify that, to the best of my knowledge and belief, the facts that I have stated are true.

I am ~~not~~ willing to attend a hearing, public inquiry or court to give evidence on this matter, if this should prove to be necessary.

Signature: D.J. Lamb Date: 28/5/2012



**Public Rights Of Way**

-  Footpath
-  Byway Open To All Traffic
-  Road Used As Public Path
-  Definitive Map Modification Order
-  Temporary Closures
-  Other Public Rights Of Way
- PROW Furniture**
-  No Legal Limitation
-  Legal Limitation

Banks

PUBLIC RIGHTS OF WAY

EVIDENCE OF USE ON FOOT

Please note that information supplied will be used in accordance with the processes under Statute and will not be confidential. It may be disclosed to third parties.

NAME:

BARRY PRESCOTT

ADDRESS:

11 TODDS LANE

TANKS

SOUTHPORT PR9 8BE

DATE OF BIRTH: 8-12-1948

OCCUPATION: RETIRED

Route of Way

From CROSS BANK COTT.

(Grid Reference) SD 338535 421763

Via: WOOD

To: NEW EMBANKMENT

(Grid Reference) SD 338270 422168

1. How long have you known the route?

45 YEARS

2. Have you used the above way on foot? YES/NO

If so:

(a) During which years?

1967 - 2012

(b) Where were you going to and from?

FROM BRIDLEPATH TO

(c) For what purpose?

EMBANKMENT WALKING, DOG WALKING, BIRD WATCHING.

(d) How many times a year?

30

<p>(e) Have you used the way by other means?</p> <p>Please fill in all that apply</p> <p>On horseback</p> <p>On motorcycle/in vehicle <b>NO</b></p> <p>Other</p> <p>During which years and often?</p>
<p>(f) Have you ever seen others using the way?</p> <p>Please fill in all that apply <b>YES</b></p> <p>On horseback</p> <p>On motorcycle/in vehicle</p> <p>Other <b>WALKING</b></p> <p>During which years and how often <b>1967-2012</b></p>
<p>3. Has the way always run over the same route? If not, give details and dates of any changes. Mark any changes or variations on the attached plan</p> <p><b>YES.</b></p>
<p>4. (a) Have there, to your knowledge, been any stiles, gates or fences across the way? If so, state where the stiles, gates or fences stood and mark their locations on the attached plan.</p> <p><b>FENCES PUT UP IN 2012.</b></p> <p>(b) Were any of the gates locked? If so, state when and where they were, and mark them on the attached plan.</p> <p>(c) Did any of the stiles, gates or fences prevent you from using the way on foot? If so, when?</p> <p><b>STILE OLD EMBROIDMENT WAS WAS FENCED IN 2011, BUT LANDOWNER WAS MADE TO REMOVE IT.</b></p>
<p>5. (a) Have you worked for any landowner over which the route passes? If so, give dates of employment and name of employer.</p> <p><b>NO</b></p> <p>(b) Have you been a tenant of any land over which the routes passes? If so, give dates of tenancy and mark land rented on attached plan.</p> <p><b>NO</b></p>

6. If you have answered yes to 5a or 5b did you ever receive any instructions from the landowner as to the use of the way by the public? If so, what were they?
7. (a) Have you ever been stopped or turned back when using this way on foot? NO
(b) Do you know or have you heard of anyone else having been stopped or turned back when using the way on foot? If so, state when the interruption took place and give particulars. NO
8. Were you ever told by any owner or tenant of the land crossed by the way, or by anyone in their employment, that the way was not a public right of way on foot? If so, state when and give particulars and dates. NO
9. Have you ever seen notices such as 'Private', 'No Road', 'No Thoroughfare' or 'Trespassers will be Prosecuted' on or near the way? If so, what did the notices say? Mark the location of the notices on the attached plan. NO
10. Have you ever asked permission to use the way? If so, who did you ask? NO
11. Please give any other information that you think is relevant. Use a separate sheet if necessary.

I hereby certify that, to the best of my knowledge and belief, the facts that I have stated are true.

I am/am not willing to attend a hearing, public inquiry or court to give evidence on this matter, if this should prove to be necessary.

Signature:  Date: 21-5-2012

PUBLIC RIGHTS OF WAY  
EVIDENCE OF USE ON FOOT

Please note that information supplied will be used in accordance with the processes under Statute and will not be confidential. It may be disclosed to third parties.

NAME:

KATHLEEN M PRINCE

ADDRESS:

THE COTTAGE, 10 TODD'S LANE,  
BANKS, NR SOUTHPORT  
LANCASHIRE PR9 8BE

DATE OF BIRTH:

03 - 10 - 46

OCCUPATION:

RETIRED

Route of Way

From: Cross Bank Cott (Grid Reference) SD 338535 421763

Via: wood

To: New Embankment (Grid Reference) SD 338270 422168

1. How long have you known the route?

Since 1973

2. Have you used the above way on foot? YES/NO

If so:

(a) During which years? 1973 - 89 and 2006 - 2012

(b) Where were you going to and from? Village to Banks Marsh.

(c) For what purpose? Exercise / pleasure.

(d) How many times a year?

1973 - 89.

2006 - 2012.

4-6

50+

(e) Have you used the way by other means? **NO.**

Please fill in all that apply

On horseback

On motorcycle/in vehicle

Other

During which years and often?

---

(f) Have you ever seen others using the way? **YES**

Please fill in all that apply

On horseback

On motorcycle/in vehicle

Other **- FOOT.**

During which years and how often

**- All years - Most times**

---

3. Has the way always run over the same route? If not, give details and dates of any changes. Mark any changes or variations on the attached plan

**As far as I am aware.**

---

4. (a) Have there, to your knowledge, been any stiles, gates or fences across the way? If so, state where the stiles, gates or fences stood and mark their locations on the attached plan. **NOT UNTIL 2012.**

(b) Were any of the gates locked? If so, state when and where they were, and mark them on the attached plan.

(c) Did any of the stiles, gates or fences prevent you from using the way on foot? If so, when? **- Only after spring 2012.**

---

5. (a) Have you worked for any landowner over which the route passes? If so, give dates of employment and name of employer. **NO**

(b) Have you been a tenant of any land over which the routes passes? If so, give dates of tenancy and mark land rented on attached plan.

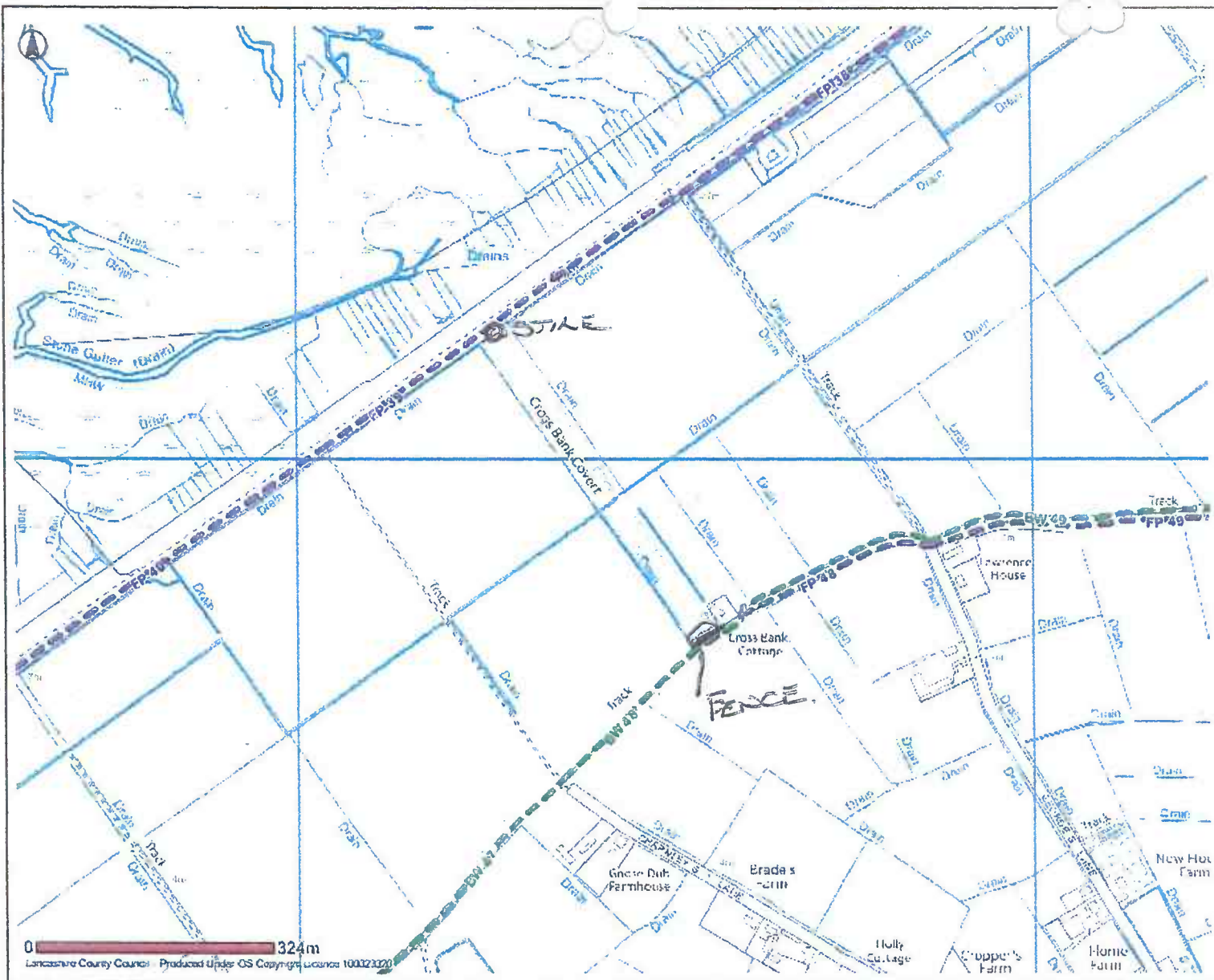
**NO.**







6. If you have answered yes to 5a or 5b did you ever receive any instructions from the landowner as to the use of the way by the public? If so, what were they?
7. (a) Have you ever been stopped or turned back when using this way on foot? <p style="text-align: center;">NO</p>
(b) Do you know or have you heard of anyone else having been stopped or turned back when using the way on foot? If so, state when the interruption took place and give particulars. <p style="text-align: center;">YES. - Only since Spring 2012. Heard that other walkers been stopped, questioned &amp; photographed.</p>
8. Were you ever told by any owner or tenant of the land crossed by the way, or by anyone in their employment, that the way was not a public right of way on foot? If so, state when and give particulars and dates. <p style="text-align: center;">No.</p>
9. Have you ever seen notices such as 'Private', 'No Road', 'No Thoroughfare' or 'Trespassers will be Prosecuted' on or near the way? If so, what did the notices say? Mark the location of the notices on the attached plan. <p style="text-align: center;">Yes - Only appeared since about 2010/11</p>
10. Have you ever asked permission to use the way? If so, who did you ask? <p style="text-align: center;">No.</p>
11. Please give any other information that you think is relevant. Use a separate sheet if necessary. <p style="text-align: center;">- Entry to the path from the sea embankment end has been prevented by the digging of a deep &amp; wide ditch, which was carried out in the Spring of 2012. Also barbed wire fence erected at bridlepath end.</p>

I hereby certify that, to the best of my knowledge and belief, the facts that I have stated are true.

I am/~~am not~~ willing to attend a hearing, public inquiry or court to give evidence on this matter, if this should prove to be necessary.

Signature: K. M. Pince Date: 06.07.2012



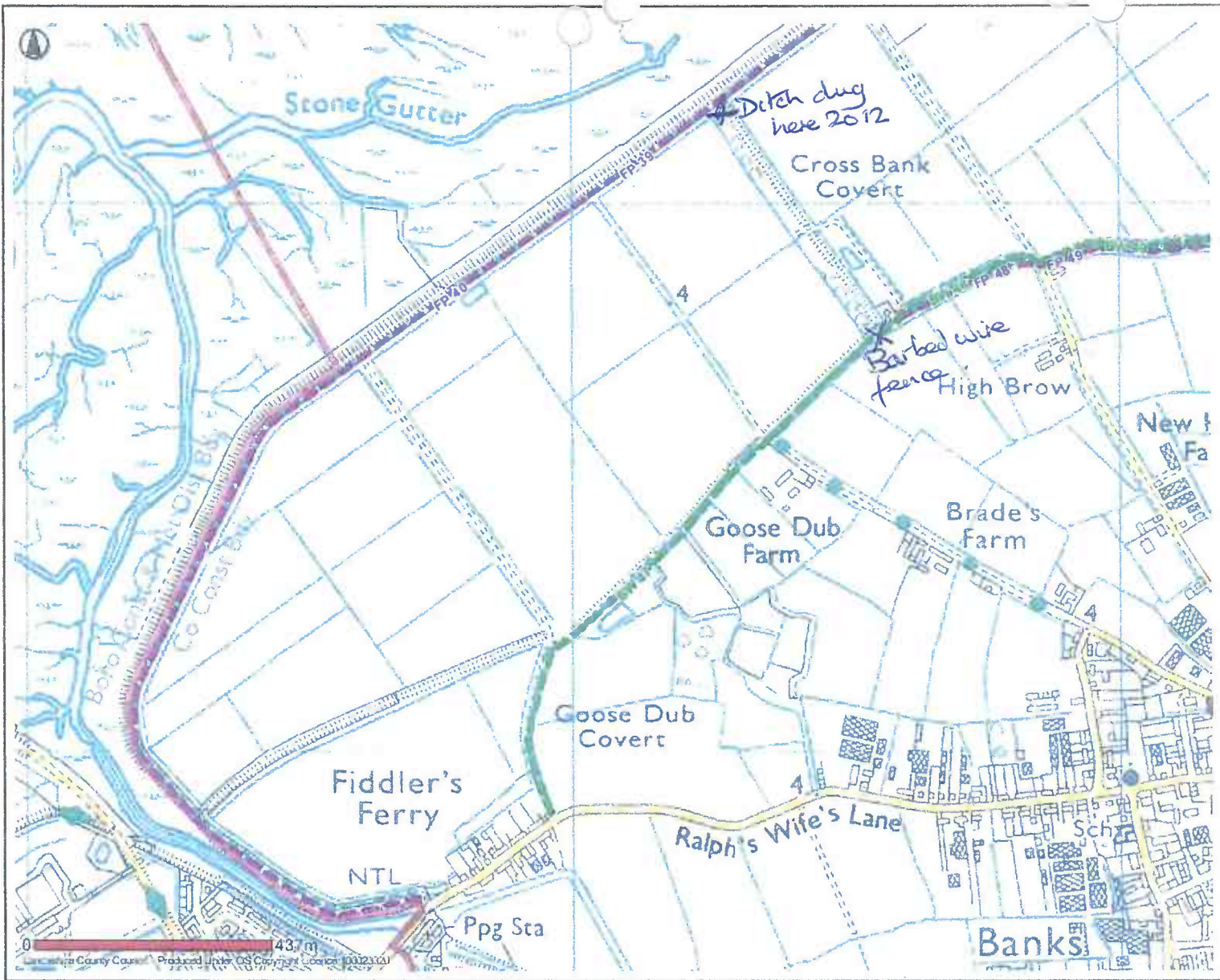
-  Selected Features
- Public Rights Of Way**
-  Footpath
-  Bridleway
-  Byway Open To All Traffic
-  Road Used As Public Path
-  Definitive Map Modification Order
-  Temporary Closures
-  Other Public Rights Of Way

**Banks**



Date: 09/05/2012

This map is reproduced from Ordnance Survey material with the Permission of Ordnance Survey on behalf of the Controller of Her Majesty's Stationery Office (C) Crown Copyright.  
 Unauthorised reproduction may lead to prosecution or civil proceedings.  
 Lancashire County Council - OS Licence 100023320 (C) 2010



- Public Rights Of Way**
- Footpath
  - Bridleway
  - Byway Open To All Traffic
  - Road Used As Public Path
  - Definitive Map Modification Order
  - Temporary Closures
  - Other Public Rights Of Way
- PROW Furniture**
- No Legal Limitation
  - Legal Limitation

Banks

**PUBLIC RIGHTS OF WAY**  
**EVIDENCE OF USE ON FOOT**

Please note that information supplied will be used in accordance with the processes under Statute and will not be confidential. It may be disclosed to third parties.

NAME: NICK REYNOLDS

ADDRESS: 19 CHAPEL LANE  
BANKS  
SOUTHPORT

DATE OF BIRTH: 28/5/43 OCCUPATION: ACCOUNTANT

**Route of Way**

From: Cross Bank Cott (Grid Reference) SD 338535 421763

Via: wood

To: New Embankment (Grid Reference) SD 338270 422168

1. How long have you known the route?

SINCE 06/07

2. Have you used the above way on foot? YES ~~NO~~

If so:

- (a) During which years? SINCE JUNE 07
- (b) Where were you going to and from? HOME TO EMBANKMENT
- (c) For what purpose? DOG WALKING
- (d) How many times a year? DAILY

(e) Have you used the way by other means? **NO**

Please fill in all that apply

On horseback

On motorcycle/in vehicle

Other

During which years and often?

---

(f) Have you ever seen others using the way? **YES**

Please fill in all that apply

On horseback **✓**

On motorcycle/in vehicle

Other - **WALKERS**

During which years and how often **SINCE JUNE 07**

---

3. Has the way always run over the same route? If not, give details and dates of any changes. Mark any changes or variations on the attached plan

**YES**

---

4. (a) Have there, to your knowledge, been any stiles, gates or fences across the way? If so, state where the stiles, gates or fences stood and mark their locations on the attached plan. **YES - SEE PLAN**

(b) Were any of the gates locked? If so, state when and where they were, and mark them on the attached plan. **YES - SEE PLAN**

(c) Did any of the stiles, gates or fences prevent you from using the way on foot? If so, when?

**NO**

---

5. (a) Have you worked for any landowner over which the route passes? If so, give dates of employment and name of employer.

**NO**


(b) Have you been a tenant of any land over which the routes passes? If so, give dates of tenancy and mark land rented on attached plan.

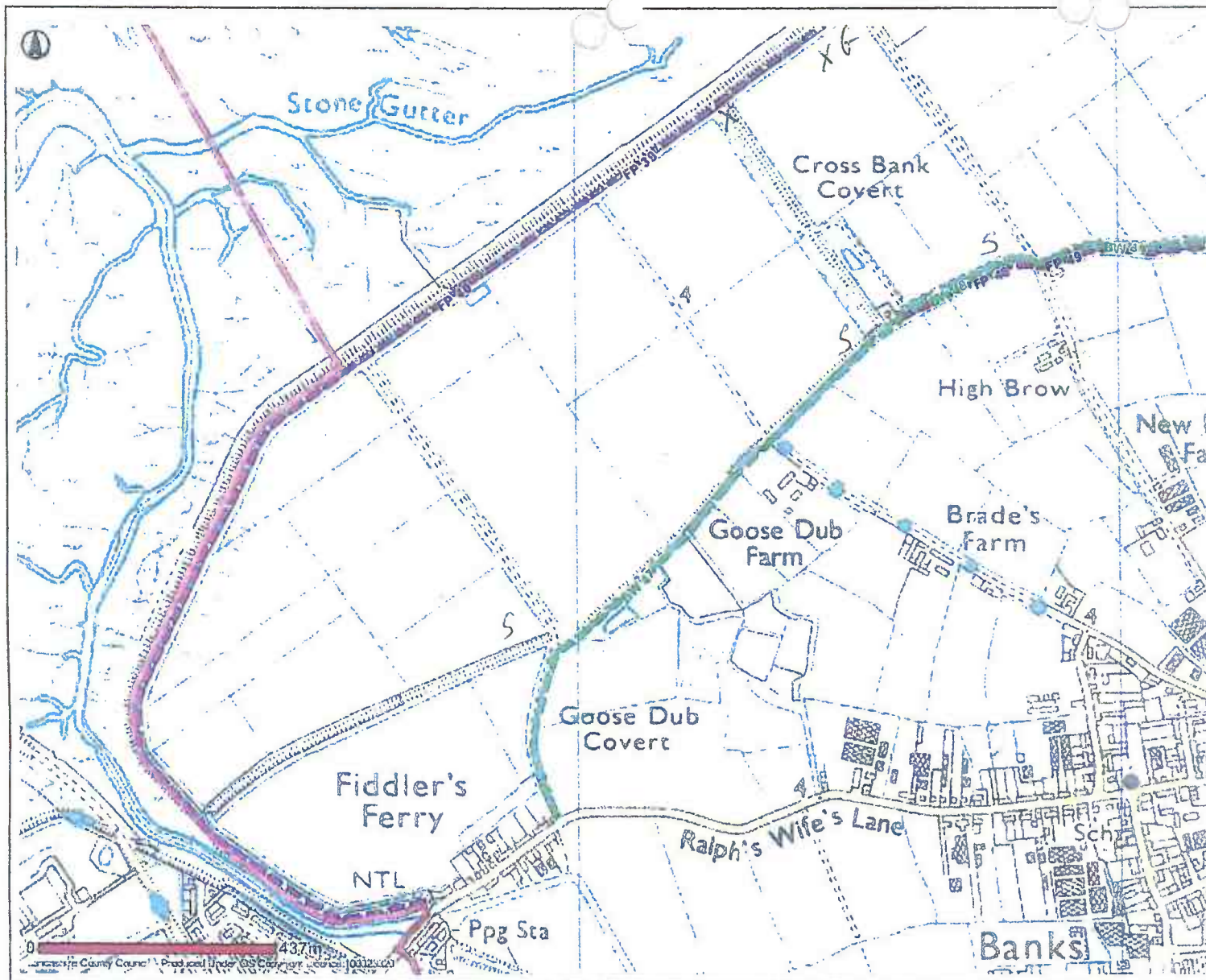
**NO**

<p>6. If you have answered yes to 5a or 5b did you ever receive any instructions from the landowner as to the use of the way by the public? If so, what were they?</p> <p style="text-align: center;">N/A</p>
<p>7. (a) Have you ever been stopped or turned back when using this way on foot?</p> <p style="text-align: center;">YES</p> <p>(b) Do you know or have you heard of anyone else having been stopped or turned back when using the way on foot? If so, state when the interruption took place and give particulars.</p> <p style="text-align: center;">YES - GENERALLY OVER LAST 2 MONTHS</p>
<p>8. Were you ever told by any owner or tenant of the land crossed by the way, or by anyone in their employment, that the way was not a public right of way on foot? If so, state when and give particulars and dates.</p> <p style="text-align: center;">YES - GENERALLY OVER LAST 2 MONTHS</p>
<p>9. Have you ever seen notices such as 'Private', 'No Road', 'No Thoroughfare' or 'Trespassers will be Prosecuted' on or near the way? If so, what did the notices say? Mark the location of the notices on the attached plan.</p> <p style="text-align: center;">YES - SEE PLAN</p>
<p>10. Have you ever asked permission to use the way? If so, who did you ask?</p> <p style="text-align: center;">NO</p>
<p>11. Please give any other information that you think is relevant. Use a <b>separate</b> sheet if necessary.</p>

I hereby certify that, to the best of my knowledge and belief, the facts that I have stated are true.

I am/am not willing to attend a hearing, public inquiry or court to give evidence on this matter, if this should prove to be necessary.

Signature:  ..... Date: 5/6/12 .....



**Public Rights Of Way**

-  Footpath
-  Bridleway
-  Highway Open To All Traffic
-  Road Used As Public Path
-  Definitive Map Modification Order
-  Temporary Closures
-  Other Public Rights Of Way
- PROW Furniture**
-  No Legal Limitation
-  Legal Limitation

x = stile  
 f = gate  
 S = sign

Lancashire County Council Produced Under OS Crown Copyright Licence 100023320

**Banks**



Date: 10/05/2012

This map is reproduced from Ordnance Survey material with the Permission of Ordnance Survey on behalf of the Controller of Her Majesty's Stationary Office (C) Crown Copyright.  
 Unauthorised reproduction may lead to prosecution or civil proceedings.  
 Lancashire County Council - OS Licence 100023320 (C) 2010

**PUBLIC RIGHTS OF WAY  
EVIDENCE OF USE ON FOOT**

Please note that information supplied will be used in accordance with the processes under Statute and will not be confidential. It may be disclosed to third parties.

NAME: SUSAN REYNOLDS

ADDRESS: 19 CHAPEL LANE  
BANKS  
SOUTHPORT PR9 8EY

DATE OF BIRTH: 11/4/62 OCCUPATION: ESTATE AGENT

**Route of Way**

From: Cross Bank Cott (Grid Reference) SD 338535 421763

Via: wood

To: New Embankment (Grid Reference) SD 338270 422168

1. How long have you known the route?

25 YEARS

2. Have you used the above way on foot? YES ~~NO~~

If so:

- (a) During which years? SINCE 1987
- (b) Where were you going to and from? CHAPEL LANE TO EMBANKMENT
- (c) For what purpose? RECREATION + DOG WALKING
- (d) How many times a year? AT FIRST WEEKLY, DAILY IN LAST 8 YRS.

(e) Have you used the way by other means? *NO*

Please fill in all that apply

On horseback

On motorcycle/in vehicle

Other

During which years and often?

---

(f) Have you ever seen others using the way? *YES*

Please fill in all that apply

On horseback *✓*

On motorcycle/in vehicle

Other *WALKING*

During which years and how often *SINCE 1987*

---

3. Has the way always run over the same route? If not, give details and dates of any changes. Mark any changes or variations on the attached plan

*YES - SAME ROUTE*

---

4. (a) Have there, to your knowledge, been any stiles, gates or fences across the way? If so, state where the stiles, gates or fences stood and mark their locations on the attached plan. *YES - SEE MAP*

(b) Were any of the gates locked? If so, state when and where they were, and mark them on the attached plan. *YES - SEE MAP*

(c) Did any of the stiles, gates or fences prevent you from using the way on foot? If so, when? *NO W/A*

---

5. (a) Have you worked for any landowner over which the route passes? If so, give dates of employment and name of employer.

*NO*


(b) Have you been a tenant of any land over which the routes passes? If so, give dates of tenancy and mark land rented on attached plan.

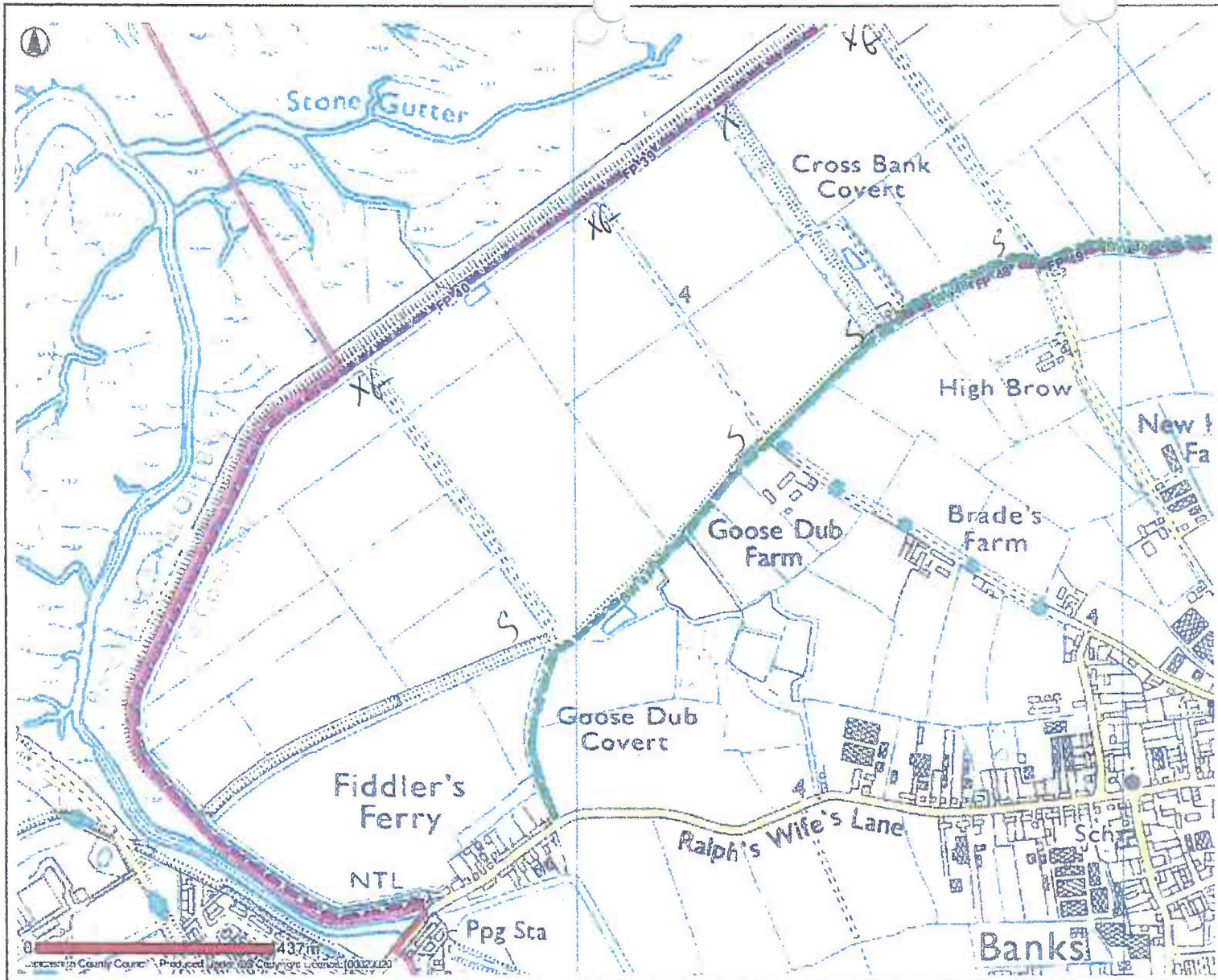
*NO*

<p>6. If you have answered yes to 5a or 5b did you ever receive any instructions from the landowner as to the use of the way by the public? If so, what were they?</p> <p style="text-align: center;">N/A</p>
<p>7. (a) Have you ever been stopped or turned back when using this way on foot?</p> <p style="text-align: center;">YES</p> <p>(b) Do you know or have you heard of anyone else having been stopped or turned back when using the way on foot? If so, state when the interruption took place and give particulars.</p> <p style="text-align: center;">YES - GENERALLY OVER LAST 4 WEEKS</p>
<p>8. Were you ever told by any owner or tenant of the land crossed by the way, or by anyone in their employment, that the way was not a public right of way on foot? If so, state when and give particulars and dates.</p> <p style="text-align: center;">YES - REPRESENTATIVES OF LAND OWNER, ACCOMPANIED BY LOCAL POLICEMAN. ABOUT 4 WEEKS AGO</p>
<p>9. Have you ever seen notices such as 'Private', 'No Road', 'No Thoroughfare' or 'Trespassers will be Prosecuted' on or near the way? If so, what did the notices say? Mark the location of the notices on the attached plan.</p> <p style="text-align: center;">YES - SEE MAP</p>
<p>10. Have you ever asked permission to use the way? If so, who did you ask?</p> <p style="text-align: center;">NO</p>
<p>11. Please give any other information that you think is relevant. Use a separate sheet if necessary.</p>

I hereby certify that, to the best of my knowledge and belief, the facts that I have stated are true.

I am/am not willing to attend a hearing, public inquiry or court to give evidence on this matter, if this should prove to be necessary.

Signature:  Date: 28/5/12



**Public Rights Of Way**

-  Footpath
-  Bridleway
-  Byway Open To All Traffic

 Road Closed As Public Path

 Definitive Map Modification Order

 Temporary Closures

 Other Public Rights Of Way

**PROW Furniture**

 No Legal Limitation

 Legal Limitation

X = STILE  
 G = GATE  
 S = SIGN

Banks

PUBLIC RIGHTS OF WAY

EVIDENCE OF USE ON FOOT

Please note that information supplied will be used in accordance with the processes under Statute and will not be confidential. It may be disclosed to third parties.

NAME:

Nicola Richards.

ADDRESS:

24 Vicarage Lane  
Barns.

DATE OF BIRTH:

08/12/64

OCCUPATION:

Teacher.

Route of Way

From: Cross Bank Cott

(Grid Reference) SD338535 421763

Via: Wood

To: New Embankment

(Grid Reference) SD 338270 422168

1. How long have you known the route?

5 yrs.

2. Have you used the above way on foot? YES/NO

If so:

(a) During which years? 2007 - 2012.

(b) Where were you going to and from? circular route to  
new embankment

(c) For what purpose?  
walking

(d) How many times a year?  
once a fortnight approx

(e) Have you used the way by other means?

Please fill in all that apply ✓

On horseback

On motorcycle/in vehicle

Other

During which years and often?

(f) Have you ever seen others using the way?

Please fill in all that apply

On horseback

On motorcycle/in vehicle

Other *walking*

During which years and how often

*2007-2012 several times a week*

3. Has the way always run over the same route? If not, give details and dates of any changes. Mark any changes or variations on the attached plan

*Yes.*

4. (a) Have there, to your knowledge, been any stiles, gates or fences across the way? If so, state where the stiles, gates or fences stood and mark their locations on the attached plan.

*S + f.*

(b) Were any of the gates locked? If so, state when and where they were, and mark them on the attached plan.

(c) Did any of the stiles, gates or fences prevent you from using the way on foot? If so, when?

*Yes - ~~stiles~~ fence with barbed wire around the time cattle put to graze on bank.*

5. (a) Have you worked for any landowner over which the route passes? If so, give dates of employment and name of employer.

*No.*

(b) Have you been a tenant of any land over which the routes passes? If so, give dates of tenancy and mark land rented on attached plan.

*No.*

(e) Have you used the way by other means?

Please fill in all that apply

On horseback

On motorcycle/in vehicle

Other

During which years and often?

(f) Have you ever seen others using the way?

Please fill in all that apply

On horseback

On motorcycle/in vehicle

Other

During which years and how often

I have never been stopped on this path.  
I have asked locally about this as a right of way due to occasional fencing off of stile with barbed wire. I was told it had been a right of way for at least 50 yrs

3. Has the way always run over the same route? If not, give details and dates of any changes. Mark any changes or variations on the attached plan

4. (a) Have there, to your knowledge, been any stiles, gates or fences across the way? If so, state where the stiles, gates or fences stood and mark their locations on the attached plan.


(b) Were any of the gates locked? If so, state when and where they were, and mark them on the attached plan.

(c) Did any of the stiles, gates or fences prevent you from using the way on foot? If so, when?

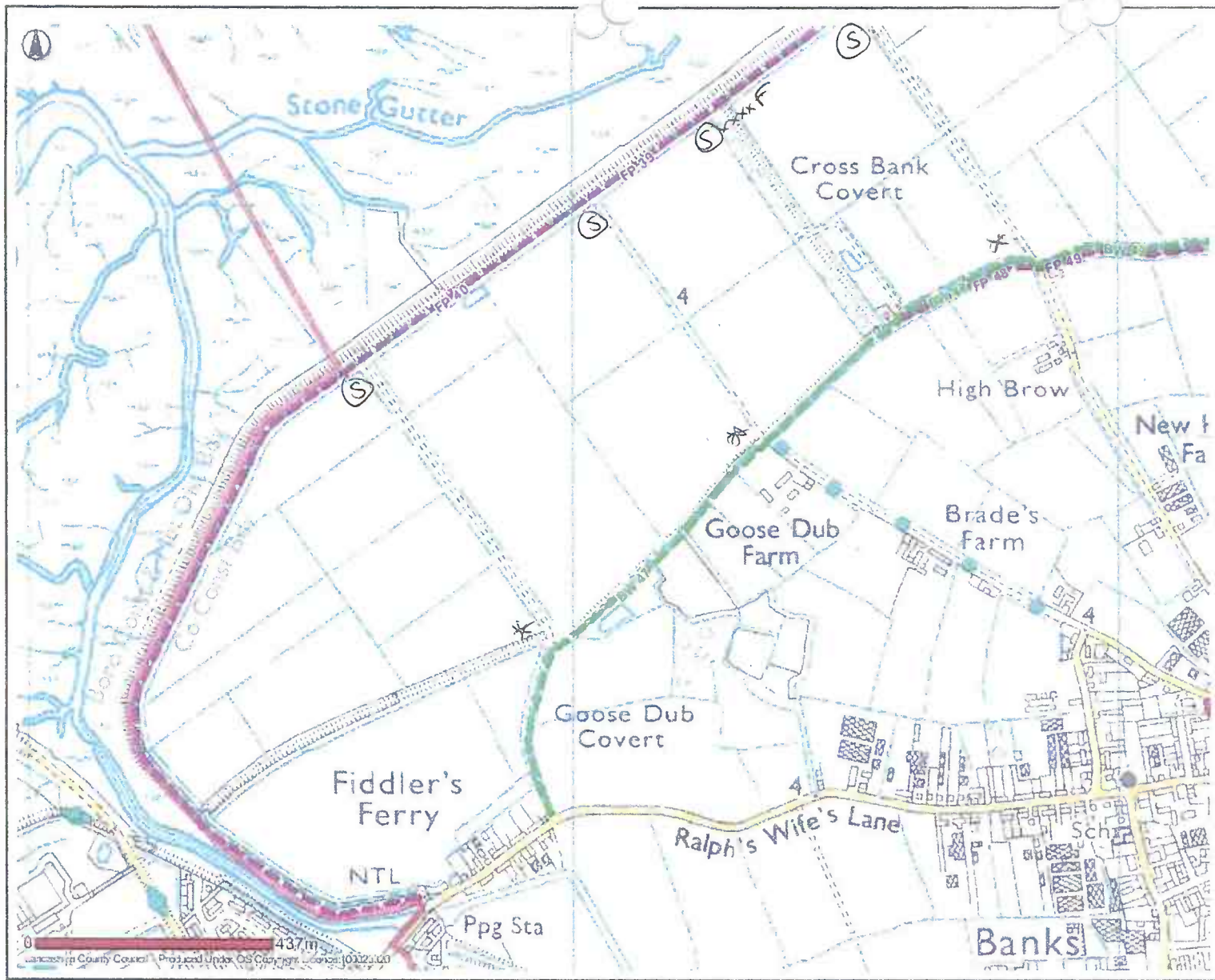
5. (a) Have you worked for any landowner over which the route passes? If so, give dates of employment and name of employer.

(b) Have you been a tenant of any land over which the routes passes? If so, give dates of tenancy and mark land rented on attached plan.

Sig.



date. 26/5/12.



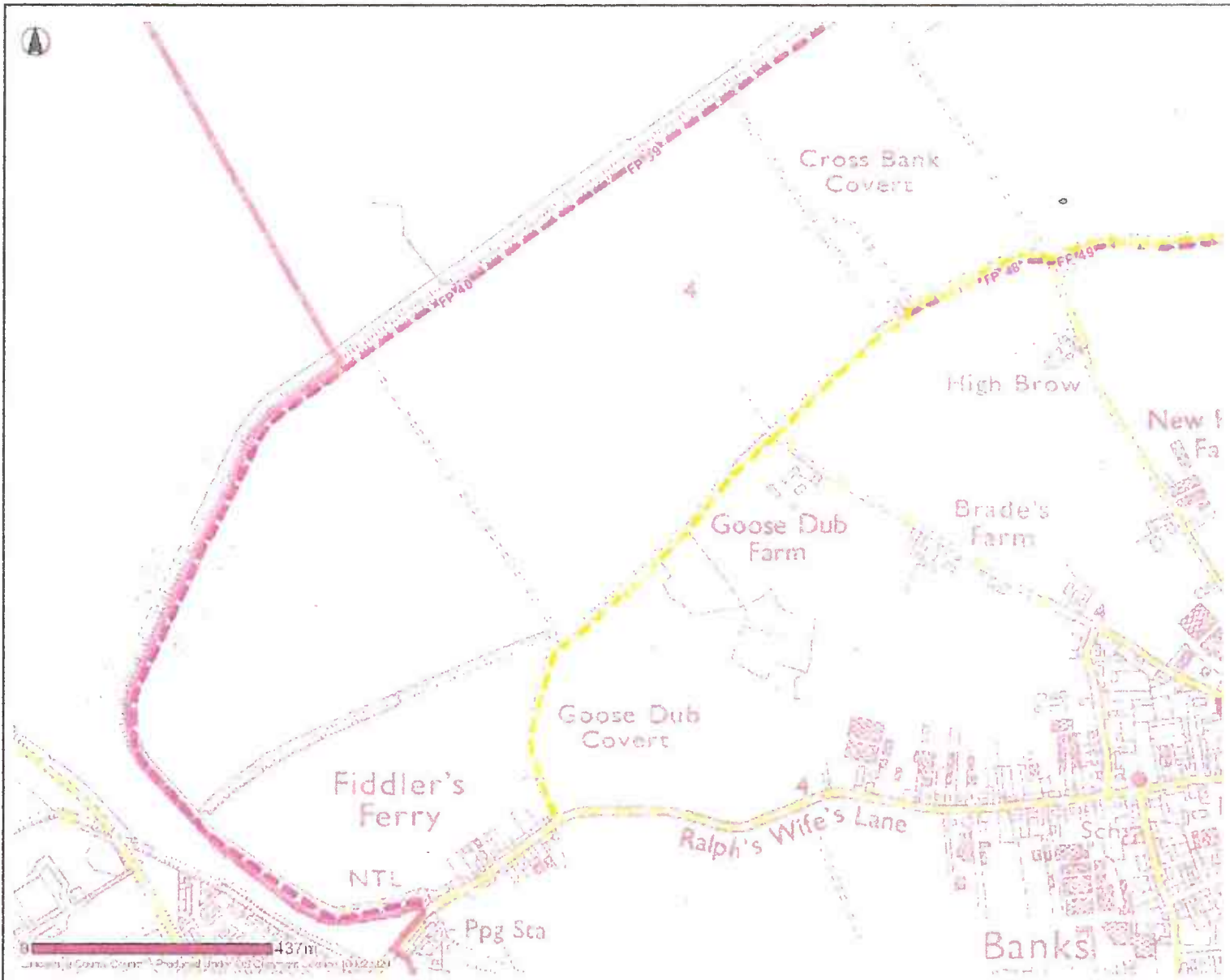
- Public Rights Of Way**
- Footpath
  - Bridleway
  - Byway Open To All Traffic
  - Road Used As Public Path
  - Definitive Map Modification Order
  - Temporary Closures
  - Other Public Rights Of Way
- PROW Furniture**
- No Legal Limitation
  - Legal Limitation

**Banks**



Date: 10/05/2012

This map is reproduced from Ordnance Survey material with the Permission of Ordnance Survey on behalf of the Controller of Her Majesty's Stationery Office (C) Crown Copyright. Unauthorised reproduction may lead to prosecution or civil proceedings. Lancashire County Council - OS Licence 100023320 (C) 2010



- Public Rights Of Way**
- Footpath
  - Bridleway
  - Byway Open To All Traffic
  - Road Used As Public Path
  - Definitive Map Modification Order
  - Temporary Closures
  - Other Public Rights Of Way
- PROW Furniture**
- No Legal Limitation
  - Legal Limitation

**Banks**



Date: 10/05/2012

This map is reproduced from Ordnance Survey material with the Permission of Ordnance Survey on behalf of the Controller of Her Majesty's Stationery Office (C) Crown Copyright.  
 Unauthorised reproduction may lead to prosecution or civil proceedings.  
 Lancashire County Council - OS Licence 100023320 (C) 2010

PUBLIC RIGHTS OF WAY  
EVIDENCE OF USE ON FOOT

Please note that information supplied will be used in accordance with the processes under Statute and will not be confidential. It may be disclosed to third parties.

NAME: DAVID JOHN RIMMER

ADDRESS: 3 GEORGE'S LANE  
BANICK  
SOUTHPORT

DATE OF BIRTH: 10.5.58 OCCUPATION: HORSE TRAINER

Route of Way

From: Cross Bank Cott (Grid Reference) SD 338535 421763

Via: wood

To: New Embankment (Grid Reference) SD 338270 422168

1. How long have you known the route?

FROM CHILDHOOD APPROX 1964

2. Have you used the above way on foot? YES/NO

If so:

(a) During which years? 1964 TO CURRENT

(b) Where were you going to and from? FROM HOME INTO THE WOODS

(c) For what purpose? TO PLAY, TO FISH & TO GET THROUGH TO THE BANK & MARKET.

(d) How many times a year? A LOT DURING SUMMER MONTHS

IT WAS OUR PLAYGROUND, ~~HERE~~  
UP TO THE AGE OF 12 I WOULD BE UP THERE  
PLAYING ALL THE TIME SAY (30) TIMES  
I GOT A PONY @ 11 OR 12 & WENT LESS  
OFTEN BUT STILL USED TO GO OCCASIONALLY.

(e) Have you used the way by other means?  
 Please fill in all that apply

On horseback NO

On motorcycle/in vehicle NO

Other JUST WALKING

During which years and often?  
 FROM EARLY CHILDHOOD  
 APPROX 1964.

---

(f) Have you ever seen others using the way?  
 Please fill in all that apply

On horseback NO

On motorcycle/in vehicle NO

Other JUST ON FOOT

During which years and how often  
 FROM EARLY CHILDHOOD 1964 APPROX  
 TO CURRENT

---

3. Has the way always run over the same route? If not, give details and dates of any changes. Mark any changes or variations on the attached plan

YES

---

4. (a) Have there, to your knowledge, been any stiles, gates or fences across the way? If so, state where the stiles, gates or fences stood and mark their locations on the attached plan. THERE WAS A GATE I THINK AS THERE USED TO BE A FENCE TO STOP CATTLE GETTING IN LATER THIS WAS TAKEN DOWN.

(b) Were any of the gates locked? If so, state when and where they were, and mark them on the attached plan. THERE WAS NO FENCE OR GATES IN RECENT TIMES UP TO DEC 2011

(c) Did any of the stiles, gates or fences prevent you from using the way on foot? If so, when?  
 ONLY SINCE DEC 2011.

---

5. (a) Have you worked for any landowner over which the route passes? If so, give dates of employment and name of employer.  
 NO

(b) Have you been a tenant of any land over which the routes passes? If so, give dates of tenancy and mark land rented on attached plan.  
 NO.

<p>6. If you have answered yes to 5a or 5b did you ever receive any instructions from the landowner as to the use of the way by the public? If so, what were they?</p> <p style="text-align: center;">NO</p>
<p>7. (a) Have you ever been stopped or turned back when using this way on foot?</p> <p style="text-align: center;">YES</p> <p>(b) Do you know or have you heard of anyone else having been stopped or turned back when using the way on foot? If so, state when the interruption took place and give particulars.</p> <p>YES I WAS STOPPED COMING OUT OF THE WOODS BY LIAM &amp; HIS FRIENDS IN JAN 2012 THEY WERE CARRYING GUNS TOLD US TO NOT <del>USE</del> USE THE WOODS</p>
<p>8. Were you ever told by any owner or tenant of the land crossed by the way, or by anyone in their employment, that the way was not a public right of way on foot? If so, state when and give particulars and dates.</p> <p style="text-align: center;">NOT BEFORE JAN 2012.</p>
<p>9. Have you ever seen notices such as 'Private', 'No Road', 'No Thoroughfare' or 'Trespassers will be Prosecuted' on or near the way? If so, what did the notices say? Mark the location of the notices on the attached plan.</p> <p style="text-align: center;">ONLY SINCE DEC 2011</p>
<p>10. Have you ever asked permission to use the way? If so, who did you ask?</p> <p style="text-align: center;">NO</p>
<p>11. Please give any other information that you think is relevant. Use a separate sheet if necessary.</p>

I hereby certify that, to the best of my knowledge and belief, the facts that I have stated are true.

I am/am not willing to attend a hearing, public inquiry or court to give evidence on this matter, if this should prove to be necessary.

Signature: D. Rimmer Date: 2-6-12

PUBLIC RIGHTS OF WAY

EVIDENCE OF USE ON FOOT

Please note that information supplied will be used in accordance with the processes under Statute and will not be confidential. It may be disclosed to third parties.

NAME:

JOHN RICHARD RIMMER

ADDRESS:

29 VICARAGE LANE

BANKS

SOUTHPORT

DATE OF BIRTH: 20.11.19

OCCUPATION: RETIRED FARMER

Route of Way

From: CROSS BANK COTT (Grid Reference) SD 338535 421763

Via: WOOD

To: NEW EMBANKMENT (Grid Reference) SD 338270 422168

1. How long have you known the route?

ALL MY LIFE

2. Have you used the above way on foot? YES/NO

If so:

(a) During which years? 1938 ONWARDS

(b) Where were you going to and from? THROUGH THE WOODS TO PLAY & UP TO THE BANK I

(c) For what purpose?

HAD FRIENDS LIVING NEXT TO THE WOODS. WENT FISHING FOR SNIGS IN CROSS BANK COTTAGE

(d) How many times a year?

WE CALLED IT TENFOOT

NUMEROUS TIMES TOO MANY TO COUNT AT LEAST EVERY WEEK SO SAY 50

(e) Have you used the way by other means?  
Please fill in all that apply  
On horseback NO  
On motorcycle/in vehicle NO  
Other JUST ON FOOT  
During which years and often?  
WHILE GROWING UP 1938-1950 & LATER FOR SHOOTING WITH FRIENDS.

(f) Have you ever seen others using the way? YES.  
Please fill in all that apply  
On horseback NO  
On motorcycle/in vehicle NO  
Other NO JUST WALKING  
During which years and how often ALL YEARS.

3. Has the way always run over the same route? If not, give details and dates of any changes. Mark any changes or variations on the attached plan  
SAME ROUTE UNTIL APRIL 2012

4. (a) Have there, to your knowledge, been any stiles, gates or fences across the way? If so, state where the stiles, gates or fences stood and mark their locations on the attached plan. JUST ONE UP TO THE BANK.  
(b) Were any of the gates locked? If so, state when and where they were, and mark them on the attached plan. NOT LOCKED  
(c) Did any of the stiles, gates or fences prevent you from using the way on foot? If so, when? ONLY SINCE APRIL 2012.

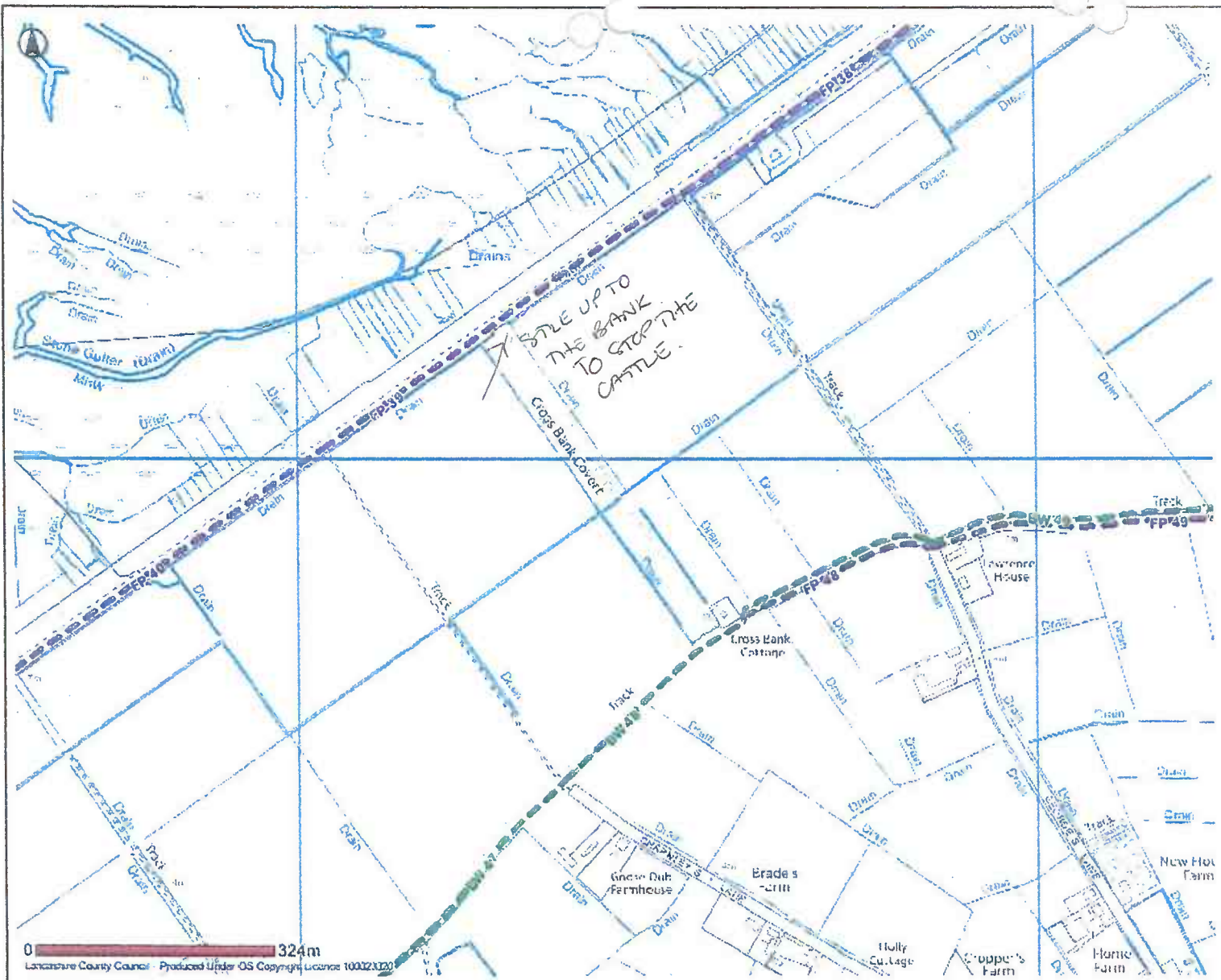
5. (a) Have you worked for any landowner over which the route passes? If so, give dates of employment and name of employer.  
NO  
(b) Have you been a tenant of any land over which the routes passes? If so, give dates of tenancy and mark land rented on attached plan.  
NO.

<p>6. If you have answered yes to 5a or 5b did you ever receive any instructions from the landowner as to the use of the way by the public? If so, what were they?</p> <p style="text-align: center;">NO</p>
<p>7. (a) Have you ever been stopped or turned back when using this way on foot?</p> <p style="text-align: center;">NO</p> <p>(b) Do you know or have you heard of anyone else having been stopped or turned back when using the way on foot? If so, state when the interruption took place and give particulars.</p> <p style="text-align: center;">NO ONLY SINCE APRIL 2012.</p>
<p>8. Were you ever told by any owner or tenant of the land crossed by the way, or by anyone in their employment, that the way was not a public right of way on foot? If so, state when and give particulars and dates.</p> <p style="text-align: center;">NO</p>
<p>9. Have you ever seen notices such as 'Private', 'No Road', 'No Thoroughfare' or 'Trespassers will be Prosecuted' on or near the way? If so, what did the notices say? Mark the location of the notices on the attached plan.</p> <p style="text-align: center;">NO</p>
<p>10. Have you ever asked permission to use the way? If so, who did you ask?</p> <p style="text-align: center;">NO</p>
<p>11. Please give any other information that you think is relevant. Use a separate sheet if necessary.</p> <p style="text-align: center;">I WAS ALWAYS PLAYING IN THE WOODS AS A CHILD WITH MY FRIENDS IT WAS A MAIN PUAY AREA AT THAT TIME ROLLING EASTER EGGS UP THE BANK ETC.</p>

I hereby certify that, to the best of my knowledge and belief, the facts that I have stated are true.

I am/am not willing to attend a hearing, public inquiry or court to give evidence on this matter, if this should prove to be necessary.

Signature: J. R. Rimsal Date: 28. 5. 12.



-  Selected Features
- Public Rights Of Way**
-  Footpath
-  Bridleway
-  Byway Open To All Traffic
-  Road Used As Public Path
-  Definitive Map Modification Order
-  Temporary Closures
-  Other Public Rights Of Way

**Banks**



Date: 09/05/2012

This map is reproduced from Ordnance Survey material with the Permission of Ordnance Survey on behalf of the Controller of Her Majesty's Stationary Office (C) Crown Copyright.  
 Unauthorised reproduction may lead to prosecution or civil proceedings.  
 Lancashire County Council - OS Licence 100023320 (C) 2010

PUBLIC RIGHTS OF WAY

EVIDENCE OF USE ON FOOT

Please note that information supplied will be used in accordance with the processes under Statute and will not be confidential. It may be disclosed to third parties.

NAME: D ROBINSON

ADDRESS: 75 BANKS ROAD  
BANKS  
NR SOUTH POLE

DATE OF BIRTH: 19-10-51 OCCUPATION: QUALITY CONTROL

Route of Way

From CROSS BANK COTT (Grid Reference) SD 338535 421763

Via: WOOD

To: NEW EMBANKMENT (Grid Reference) SD 338270 422168

1. How long have you known the route?

(APX) 38-40 YEARS BUT DID PLAY IN THE WOOD AS A CHILD NOT KNOWING THIS WAS A ROUTE

2. Have you used the above way on foot? YES/NO

If so:

(a) During which years? APX 1974-2012

(b) Where were you going to and from? WALK THROUGH WOOD TO MARSH AND HOME AGAIN - BANKS RD

(c) For what purpose? PLEASURE - AND FOR SHOWING MY CHILDREN HOW TO RESPECT NATURE

(d) How many times a year? 25/30

(e) Have you used the way by other means? **NO**

Please fill in all that apply

On horseback

On motorcycle/in vehicle

Other

During which years and often?

(f) Have you ever seen others using the way? **YES**

Please fill in all that apply

On horseback

On motorcycle/in vehicle

Other **WALKING**

During which years and how often **1974-2012 OCCASSIONALLY  
WOULD SEE OTHERS AS I ONLY WALKED THROUGH 25/30 TIMES  
A YEAR**

3. Has the way always run over the same route? If not, give details and dates of any changes. Mark any changes or variations on the attached plan

**YES**

4. (a) Have there, to your knowledge, been any stiles, gates or fences across the way? If so, state where the stiles, gates or fences stood and mark their locations on the attached plan.

**USED TO BE A FENCE THEN MORE RECENTLY FENCE WITH GAP**

(b) Were any of the gates locked? If so, state when and where they were, and mark them on the attached plan.

(c) Did any of the stiles, gates or fences prevent you from using the way on foot? If so, when?

**NO**

5. (a) Have you worked for any landowner over which the route passes? If so, give dates of employment and name of employer.

**NO**

(b) Have you been a tenant of any land over which the routes passes? If so, give dates of tenancy and mark land rented on attached plan.

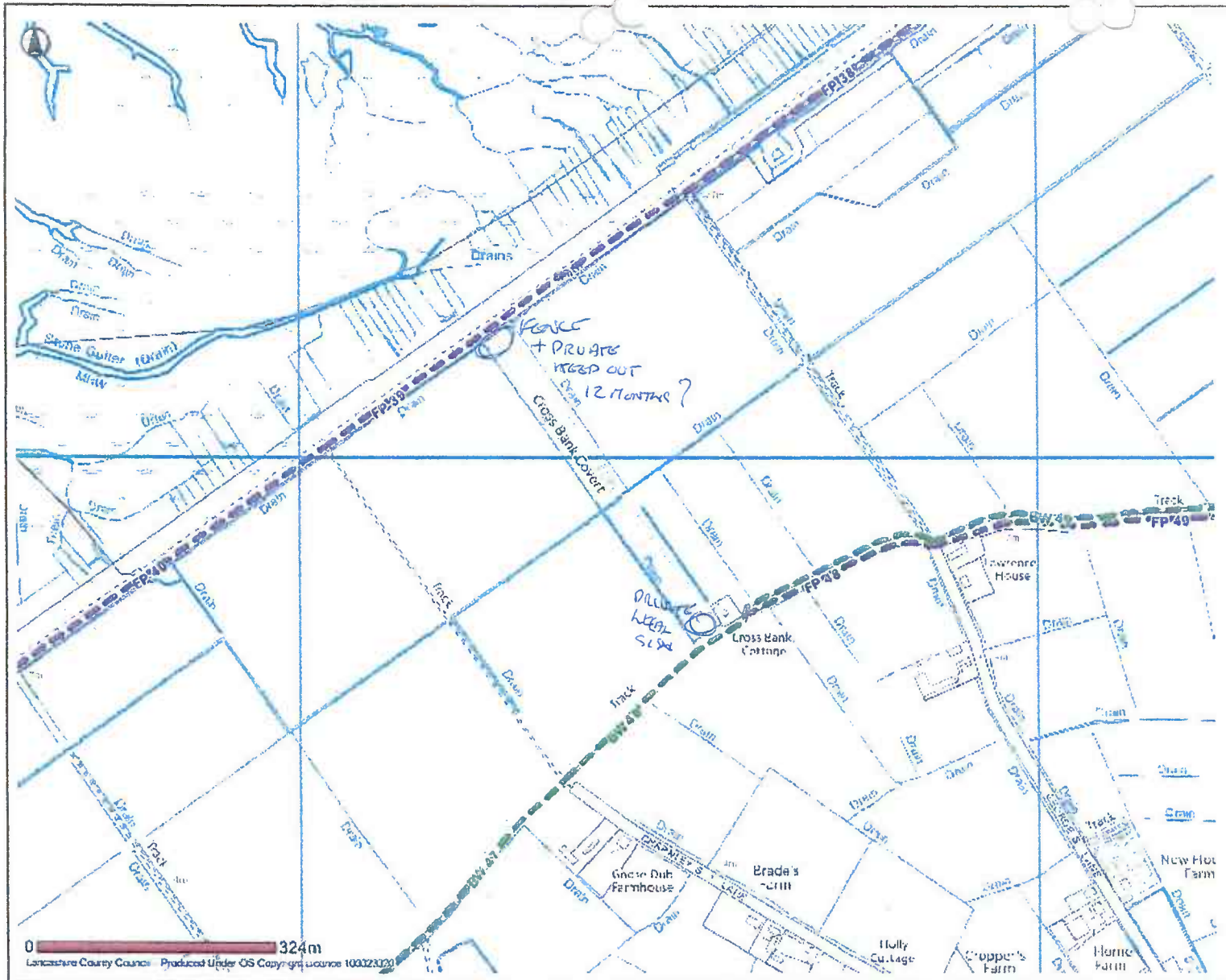
**NO**

<p>6. If you have answered yes to 5a or 5b did you ever receive any instructions from the landowner as to the use of the way by the public? If so, what were they?</p>
<p>7. (a) Have you ever been stopped or turned back when using this way on foot?  NO</p> <p>(b) Do you know or have you heard of anyone else having been stopped or turned back when using the way on foot? If so, state when the interruption took place and give particulars.  YES  HAVE HEARD OF PEOPLE BEING STOPPED BY SHOOTERS</p>
<p>8. Were you ever told by any owner or tenant of the land crossed by the way, or by anyone in their employment, that the way was not a public right of way on foot? If so, state when and give particulars and dates.  YES  ONLY IN LAST YEAR (APX)</p>
<p>9. Have you ever seen notices such as 'Private', 'No Road', 'No Thoroughfare' or 'Trespassers will be Prosecuted' on or near the way? If so, what did the notices say? Mark the location of the notices on the attached plan.  HAVE SEEN PRIVATE KEEP OUT SIGN IN LAST (APX) 12 MONTHS?  ALSO - PRIVATE - LEGAL ACTION MAY BE TAKEN SIGN</p>
<p>10. Have you ever asked permission to use the way? If so, who did you ask?  NO</p>
<p>11. Please give any other information that you think is relevant. Use a separate sheet if necessary.  SIGN - SAYING PRIVATE KEEP OUT IN LAST 12 MONTHS (APX)  PRIVATE  LEGAL ACTION MAY BE TAKEN AGAINST ANY UNAUTHORISED PERSON FOUND ON THIS PROPERTY - APPEARED IN LAST 3-5 YEARS</p>

I hereby certify that, to the best of my knowledge and belief, the facts that I have stated are true.

I am/~~am not~~ willing to attend a hearing, public inquiry or court to give evidence on this matter, if this should prove to be necessary.

Signature: D. Reimer Date: 26.5.12



-  Selected Features
- Public Rights Of Way**
-  Footpath
-  Bridleway
-  Byway Open To All Traffic
-  Road Used As Public Path
-  Definitive Map Modification Order
-  Temporary Closures
-  Other Public Rights Of Way

PUBLIC RIGHTS OF WAY  
EVIDENCE OF USE ON FOOT

Please note that information supplied will be used in accordance with the processes under Statute and will not be confidential. It may be disclosed to third parties.

NAME: Mrs S E Robinson

ADDRESS: 45 Banks Road  
Banks nr Southport

DATE OF BIRTH: 16.11.50 OCCUPATION: Housewife

Route of Way

From: CROSS BANK GTT. (Grid Reference) SD 338535 421763

Via: WOOD.

To: NEW EMBANKMENT (Grid Reference) SD 338270 422168

1. How long have you known the route?

Since 1974 - 2012

2. Have you used the above way on foot? YES/NO

If so:

(a) During which years? 1974 - 2012

(b) Where were you going to and from? New embankment

(c) For what purpose? walking  
pleasant from Home  
Banks Road

(d) How many times a year? occasionally 10-15 times  
a year

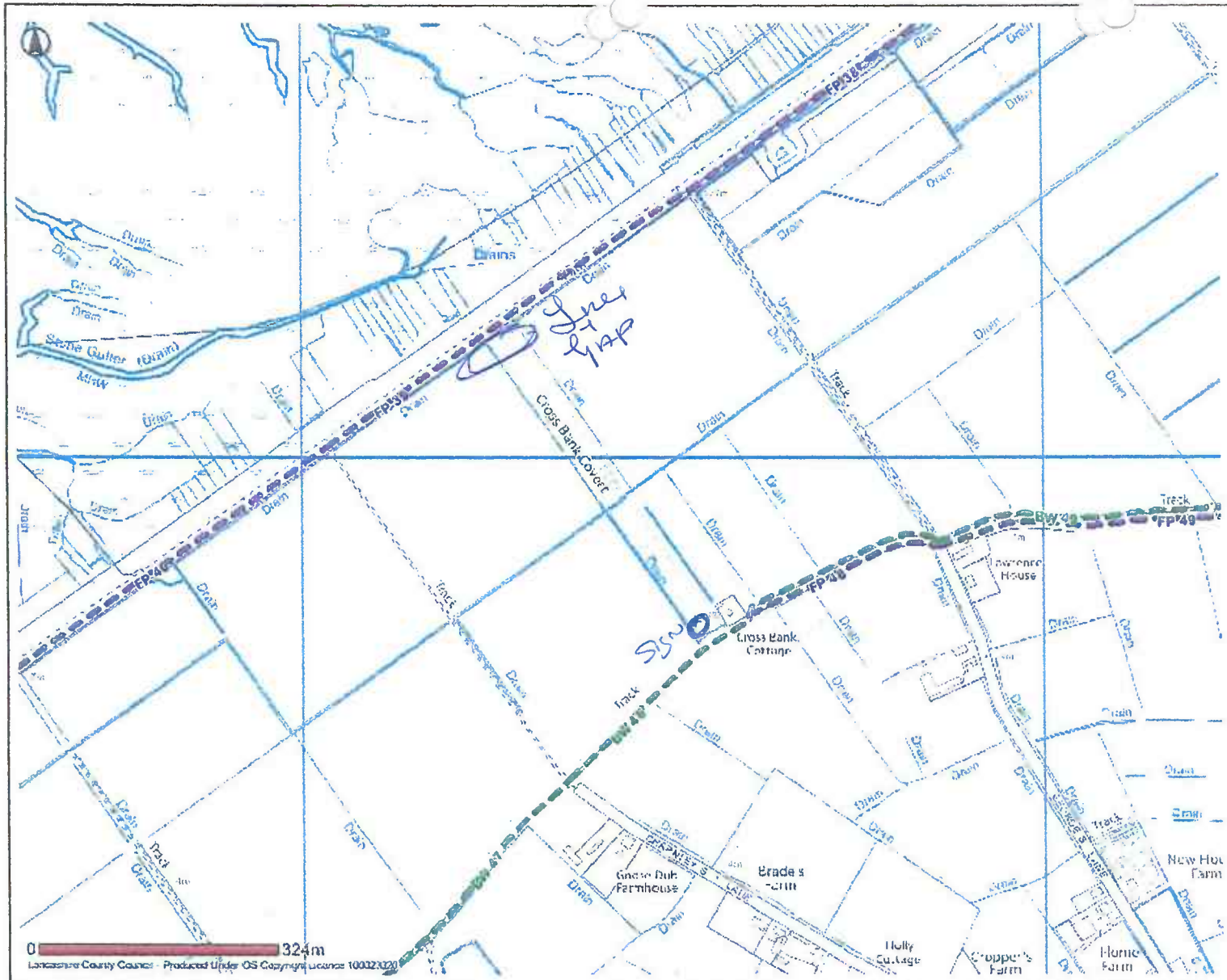
<p>(e) Have you used the way by other means? <span style="float: right;">No</span></p> <p>Please fill in all that apply</p> <p>On horseback</p> <p>On motorcycle/in vehicle</p> <p>Other</p> <p>During which years and often?</p>
<p>(f) Have you ever seen others using the way? <span style="float: right;">yes</span></p> <p>Please fill in all that apply</p> <p>On horseback</p> <p>On motorcycle/in vehicle</p> <p>Other <span style="margin-left: 100px;">WALKERS</span></p> <p>During which years and how often</p>
<p>3. Has the way always run over the same route? If not, give details and dates of any changes. Mark any changes or variations on the attached plan</p> <p style="text-align: center;">yes</p>
<p>4. (a) Have there, to your knowledge, been any stiles, gates or fences across the way? If so, state where the stiles, gates or fences stood and mark their locations on the attached plan. <span style="margin-left: 50px;">fence</span></p> <p style="margin-left: 50px;"><i>But more recently fence with gap</i></p> <p>(b) Were any of the gates locked? If so, state when and where they were, and mark them on the attached plan.</p> <p>(c) Did any of the stiles, gates or fences prevent you from using the way on foot? If so, when?</p> <p style="text-align: center;">no</p>
<p>5. (a) Have you worked for any landowner over which the route passes? If so, give dates of employment and name of employer.</p> <p>(b) Have you been a tenant of any land over which the routes passes? If so, give dates of tenancy and mark land rented on attached plan.</p>

<p>6. If you have answered yes to 5a or 5b did you ever receive any instructions from the landowner as to the use of the way by the public? If so, what were they?</p>
<p>7. (a) Have you ever been stopped or turned back when using this way on foot?</p> <p>(b) Do you know or have you heard of anyone else having been stopped or turned back when using the way on foot? If so, state when the interruption took place and give particulars.</p> <p style="text-align: right;">NO</p>
<p>8. Were you ever told by any owner or tenant of the land crossed by the way, or by anyone in their employment, that the way was not a public right of way on foot? If so, state when and give particulars and dates.</p> <p style="text-align: right;">NO</p>
<p>9. Have you ever seen notices such as 'Private', 'No Road', 'No Thoroughfare' or 'Trespassers will be Prosecuted' on or near the way? If so, what did the notices say? Mark the location of the notices on the attached plan.</p> <p style="text-align: right;">yes</p> <p>PRIVATE legal action may be taken against unauthorized persons found on this property</p>
<p>10. Have you ever asked permission to use the way? If so, who did you ask?</p> <p style="text-align: center;">NO</p>
<p>11. Please give any other information that you think is relevant. Use a separate sheet if necessary.</p>

I hereby certify that, to the best of my knowledge and belief, the facts that I have stated are true.

I am/~~am not~~ willing to attend a hearing, public inquiry or court to give evidence on this matter, if this should prove to be necessary.

Signature: S. E. Robinson Date: 26<sup>th</sup> May 2017



-  Selected Features
- Public Rights Of Way**
-  Footpath
-  Bridleway
-  Eway Open To All Traffic
-  Road Used As Public Path
-  Definitive Map Modification Order
-  Temporary Closures
-  Other Public Rights Of Way

**Banks**



Date: 09/05/2012

This map is reproduced from Ordnance Survey material with the Permission of Ordnance Survey on behalf of the Controller of Her Majesty's Stationery Office (C) Crown Copyright.  
 Unauthorised reproduction may lead to prosecution or civil proceedings.  
 Lancashire County Council - OS Licence 100023320 (C) 2010

**PUBLIC RIGHTS OF WAY  
EVIDENCE OF USE ON FOOT**

Please note that information supplied will be used in accordance with the processes under Statute and will not be confidential. It may be disclosed to third parties.

NAME: ERIC RYDING

ADDRESS: 74 RALPH'S WIFE'S LANE  
BANKS  
NR SOUTHPORT, PR9 8ER

DATE OF BIRTH: 5 JAN 1941 OCCUPATION: CHARTERED SURVEYOR

Route of Way

From: Cross Bank Cott (Grid Reference) SD 338535 421763

Via: wood

To: New Embankment (Grid Reference) SD 338270 422168

1. How long have you known the route?

FOR MORE THAN 60 YEARS.

2. Have you used the above way on foot? YES/~~NO~~

If so:

(a) During which years? SINCE EARLY 1950s UNTIL 2012

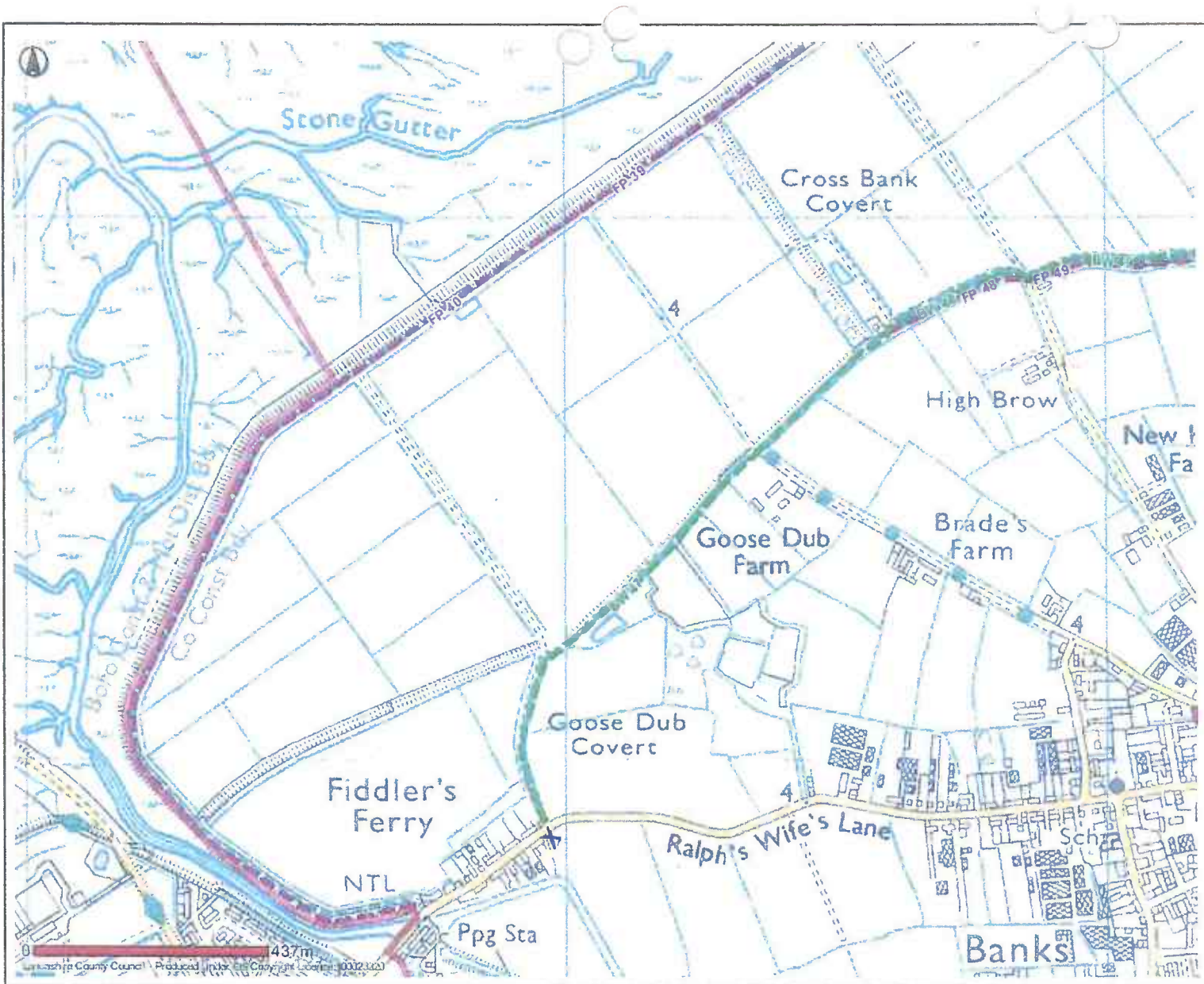
(b) Where were you going to and from? FROM HOME TO NEW EMBANKMENT

(c) For what purpose? TO WALK.

(d) How many times a year? SEVERAL

<p>(e) Have you used the way by other means? <span style="float: right;">NO</span></p> <p>Please fill in all that apply</p> <p>On horseback</p> <p>On motorcycle/in vehicle</p> <p>Other <span style="margin-left: 100px;"><del>ON FOOT</del></span></p> <p>During which years and often?</p>
<p>(f) Have you ever seen others using the way? <span style="float: right;">YES</span></p> <p>Please fill in all that apply</p> <p>On horseback</p> <p>On motorcycle/in vehicle</p> <p>Other <span style="margin-left: 100px;">ON FOOT.</span></p> <p>During which years and how often <span style="margin-left: 100px;">OCCASIONALLY.</span></p>
<p>3. Has the way always run over the same route? If not, give details and dates of any changes. Mark any changes or variations on the attached plan</p> <p style="text-align: center;"><u>OVER SAME ROUTE.</u></p>
<p>4. (a) Have there, to your knowledge, been any stiles, gates or fences across the way? If so, state where the stiles, gates or fences stood and mark their locations on the attached plan. <span style="float: right;"><del>STILE.</del></span></p> <p>(b) Were any of the gates locked? If so, state when and where they were, and mark them on the attached plan.</p> <p>(c) Did any of the stiles, gates or fences prevent you from using the way on foot? If so, when? <span style="float: right;">No</span></p>
<p>5. (a) Have you worked for any landowner over which the route passes? If so, give dates of employment and name of employer. <span style="float: right;">No</span></p> <p>(b) Have you been a tenant of any land over which the routes passes? If so, give dates of tenancy and mark land rented on attached plan. <span style="float: right;">No</span></p>





- Public Rights Of Way**
- Footpath
  - Bridleway
  - Byway Open To All Traffic
  - Road Used As Public Path
  - Definitive Map Modification Order
  - Temporary Closures
  - Other Public Rights Of Way
- PROW Furniture**
- No Legal Limitation
  - Legal Limitation

**Banks**



Date: 10/05/2012

This map is reproduced from Ordnance Survey material with the Permission of Ordnance Survey on behalf of the Controller of Her Majesty's Stationery Office (C) Crown Copyright. Unauthorised reproduction may lead to prosecution or civil proceedings. Lancashire County Council - OS Licence 100023320 (C) 2010

PUBLIC RIGHTS OF WAY  
EVIDENCE OF USE ON FOOT

Please note that information supplied will be used in accordance with the processes under Statute and will not be confidential. It may be disclosed to third parties.

NAME:

SUE RYDING

ADDRESS:

22 MILMOYLE WAY, CARLISLE, CA2 5LY.  
PREVIOUSLY OF 74 RALPHS WIVES LANE,  
BANKS, PROSER

DATE OF BIRTH: 02/01/1976 OCCUPATION: TEACHER

Route of Way \* 4 ON MAP

From: ~~Bridleway~~ Cross Bank Cott. (Grid Reference) SD 338535 421763  
SE 337963 421208

Via: ~~Old Embankment~~ WOOD

To: New Embankment (Grid Reference) SD 338270 422168  
SE 337819 420879

1. How long have you known the route?

MY WHOLE LIFE, I HAVE WALKED THESE PATHS  
SINCE I WAS A CHILD, SO 36 YEARS

2. Have you used the above way on foot? YES/NO

If so:

(a) During which years? FROM 1980 ONWARDS

(b) Where were you going to and from? FROM BRIDLEWAY OFF  
RALPH'S WIVES LANE, TO BANK AND BACK.

(c) For what purpose?

RECREATION, BIRD WATCHING

(d) How many times a year?

ON AVERAGE, 5

(e) Have you used the way by other means? **NO**

Please fill in all that apply

On horseback

On motorcycle/in vehicle

Other

During which years and often?

(f) Have you ever seen others using the way?

Please fill in all that apply

On horseback

On motorcycle/in vehicle

Other **ON FOOT**

During which years and how often

**APPROX EACH TIME I USED PATH.**

3. Has the way always run over the same route? If not, give details and dates of any changes. Mark any changes or variations on the attached plan

**YES . NO CHANGES**

4. (a) Have there, to your knowledge, been any stiles, gates or fences across the way? If so, state where the stiles, gates or fences stood and mark their locations on the attached plan.

**GATE .**

(b) Were any of the gates locked? If so, state when and where they were, and mark them on the attached plan.

**NOT LOCKED**

(c) Did any of the stiles, gates or fences prevent you from using the way on foot? If so, when?

**NO .**

5. (a) Have you worked for any landowner over which the route passes? If so, give dates of employment and name of employer.

**NO .**


(b) Have you been a tenant of any land over which the routes passes? If so, give dates of tenancy and mark land rented on attached plan.

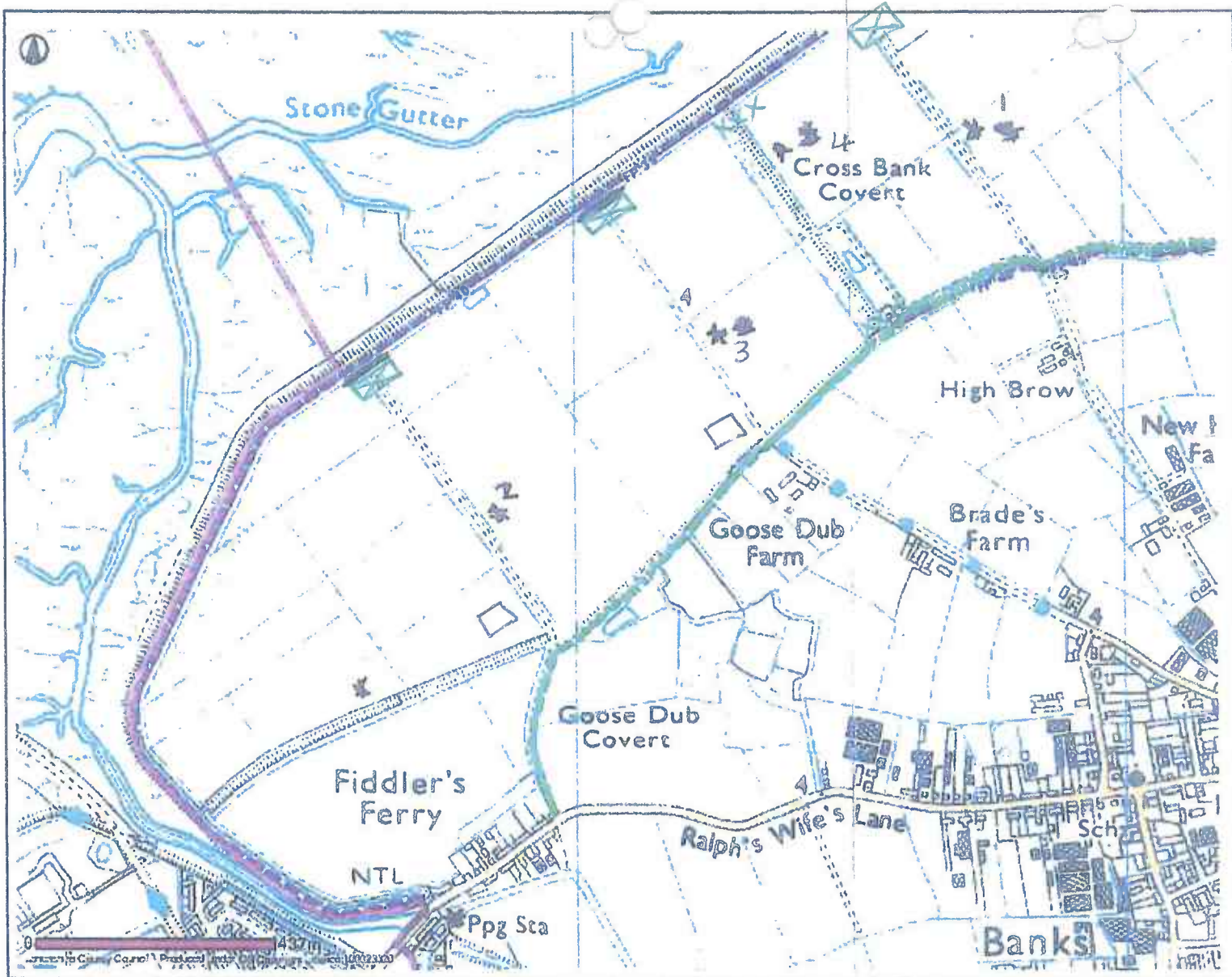
**NO .**

<p>6. If you have answered yes to 5a or 5b did you ever receive any instructions from the landowner as to the use of the way by the public? If so, what were they?</p> <p style="text-align: center;">N/A .</p>
<p>7. (a) Have you ever been stopped or turned back when using this way on foot?</p> <p style="text-align: center;">NO .</p> <p>(b) Do you know or have you heard of anyone else having been stopped or turned back when using the way on foot? If so, state when the interruption took place and give particulars.</p> <p style="text-align: center;">NO .</p>
<p>8. Were you ever told by any owner or tenant of the land crossed by the way, or by anyone in their employment, that the way was not a public right of way on foot? If so, state when and give particulars and dates.</p> <p style="text-align: center;">NO .</p>
<p>9. Have you ever seen notices such as 'Private', 'No Road', 'No Thoroughfare' or 'Trespassers will be Prosecuted' on or near the way? If so, what did the notices say? Mark the location of the notices on the attached plan.</p> <p style="text-align: center;">NO .</p>
<p>10. Have you ever asked permission to use the way? If so, who did you ask?</p> <p style="text-align: center;">NO .</p>
<p>11. Please give any other information that you think is relevant. Use a <b>separate sheet</b> if necessary.</p>

I hereby certify that, to the best of my knowledge and belief, the facts that I have stated are true.

I am/~~am not~~ willing to attend a hearing, public inquiry or court to give evidence on this matter, if this should prove to be necessary.

Signature:  Date: 15/07/2012



- Public Rights Of Way**
- Footpath
  - Bridleway
  - Byway Open To All Traffic
  - Road Used As Public Path
  - Definitive Map Modification Order
  - Temporary Closure
  - Other Public Rights Of Way
- PROW Furniture**
- No Legal Limitation
  - Legal Limitation
- Gate with stile  
Stiles removed since April 2012
- PATH
- Ditches since April 2012
- Private signs
- XXX FENCE since APRIL 2012

Banks



Date: 10/05/2012

This map is reproduced from Ordnance Survey material with the Permission of Ordnance Survey on behalf of the Controller of Her Majesty's Stationery Office (C) Crown Copyright. Unauthorized reproduction may lead to prosecution or civil proceedings. Lancashire County Council - OS Licence 100023320 (C) 2010

PUBLIC RIGHTS OF WAY

EVIDENCE OF USE ON FOOT

Please note that information supplied will be used in accordance with the processes under Statute and will not be confidential. It may be disclosed to third parties.

NAME: COLIN STEVENSON

ADDRESS: 14 VICARAGE LANE  
BANKS

DATE OF BIRTH: 27/6/78 OCCUPATION: MOTOR ENGINEER

Route of Way

From: CROSS BANK COTT (Grid Reference) SD 338535 421763

Via: WOOD

To: NEW EMBANKMENT (Grid Reference) SD 338270 422168

1. How long have you known the route?

5 YEARS

2. Have you used the above way on foot? YES/~~NO~~

If so:

(a) During which years? 2007-2012

(b) Where were you going to and from? FROM MY HOME TO  
NEW EMBANKMENT

(c) For what purpose? WALKING MY DOG

(d) How many times a year? TWICE - FOUR TIMES A WEEK

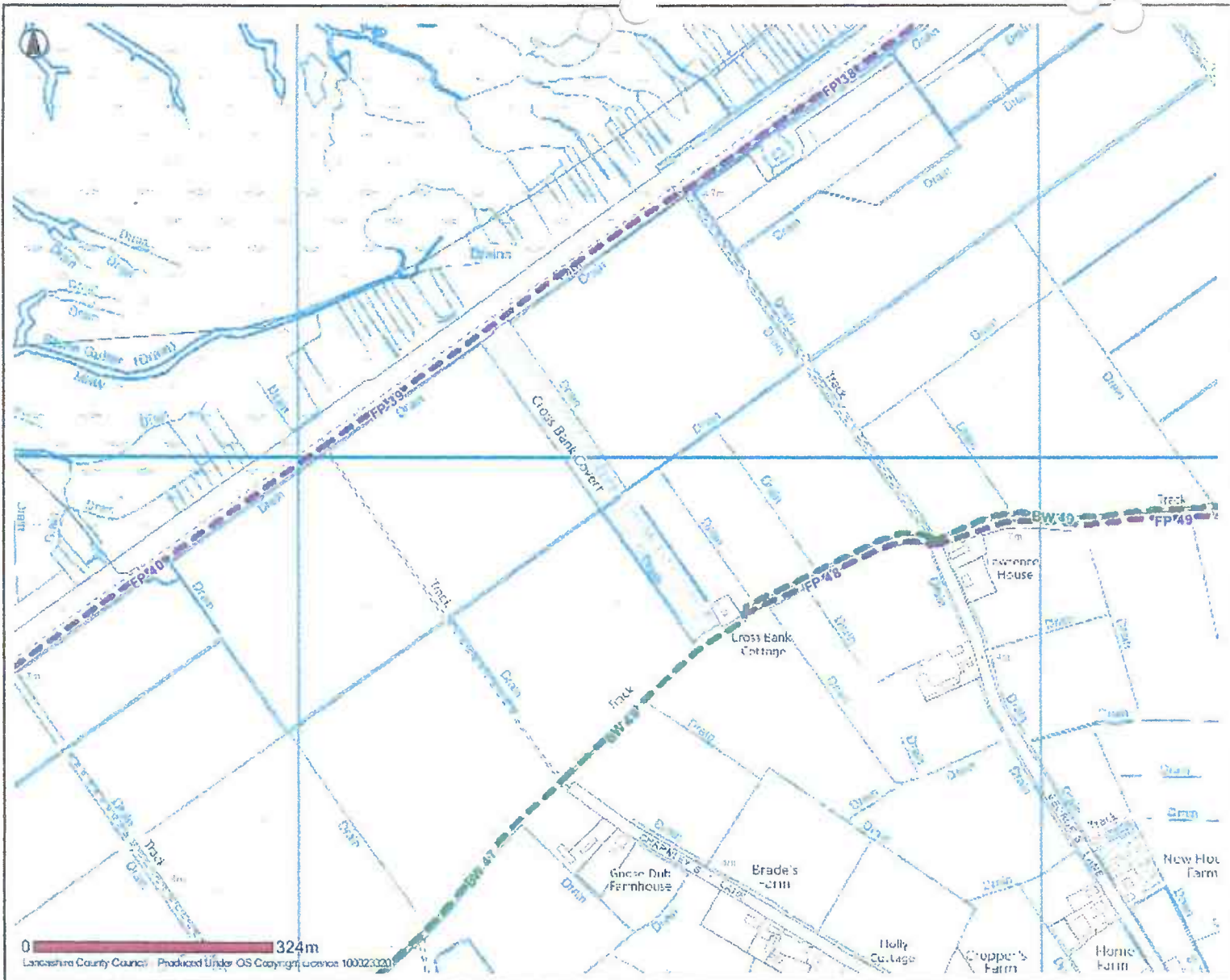
<p>(e) Have you used the way by other means? <b>No</b></p> <p>Please fill in all that apply</p> <p>On horseback</p> <p>On motorcycle/in vehicle</p> <p>Other</p> <p>During which years and often?</p>
<p>(f) Have you ever seen others using the way? <b>YES</b></p> <p>Please fill in all that apply</p> <p>On horseback <del>YES</del></p> <p>On motorcycle/in vehicle</p> <p>Other <del>TRACTORS</del> * <b>WALKERS</b></p> <p>During which years and how often <b>2007-2012</b> <b>TWICE - FOUR A WEEK</b></p>
<p>3. Has the way always run over the same route? If not, give details and dates of any changes. Mark any changes or variations on the attached plan <b>YES</b></p>
<p>4. (a) Have there, to your knowledge, been any stiles, gates or fences across the way? If so, state where the stiles, gates or fences stood and mark their locations on the attached plan. <b>No</b></p> <p>(b) Were any of the gates locked? If so, state when and where they were, and mark them on the attached plan. <b>THERE WERE NO GATES</b></p> <p>(c) Did any of the stiles, gates or fences prevent you from using the way on foot? If so, when? <b>No</b></p>
<p>5. (a) Have you worked for any landowner over which the route passes? If so, give dates of employment and name of employer. <b>No</b></p> <p>(b) Have you been a tenant of any land over which the routes passes? If so, give dates of tenancy and mark land rented on attached plan. <b>No</b></p>






6. If you have answered yes to 5a or 5b did you ever receive any instructions from the landowner as to the use of the way by the public? If so, what were they?
7. (a) Have you ever been stopped or turned back when using this way on foot? <span style="margin-left: 300px;">No</span>
(b) Do you know or have you heard of anyone else having been stopped or turned back when using the way on foot? If so, state when the interruption took place and give particulars. <span style="margin-left: 300px;">No</span>
8. Were you ever told by any owner or tenant of the land crossed by the way, or by anyone in their employment, that the way was not a public right of way on foot? If so, state when and give particulars and dates. <span style="margin-left: 300px;">No</span>
9. Have you ever seen notices such as 'Private', 'No Road', 'No Thoroughfare' or 'Trespassers will be Prosecuted' on or near the way? If so, what did the notices say? Mark the location of the notices on the attached plan. <span style="margin-left: 300px;">No</span>
10. Have you ever asked permission to use the way? If so, who did you ask? <span style="margin-left: 300px;">No</span>
11. Please give any other information that you think is relevant. Use a separate sheet if necessary.

I hereby certify that, to the best of my knowledge and belief, the facts that I have stated are true.

I am/am not willing to attend a hearing, public inquiry or court to give evidence on this matter, if this should prove to be necessary.

Signature: CSV Date: 26/5/12



-  Selected Features
- Public Rights Of Way**
-  Footpath
-  Bridleway
-  Byway Open To All Traffic
-  Road Used As Public Path
-  Definitive Map Modification Order
-  Temporary Closures
-  Other Public Rights Of Way

0 324m  
 Lancashire County Council Produced Under OS Copyright Licence 100023320

**Banks**



Date: 09/05/2012

This map is reproduced from Ordnance Survey material with the Permission of Ordnance Survey on behalf of the Controller of Her Majesty's Stationery Office (C) Crown Copyright. Unauthorised reproduction may lead to prosecution or civil proceedings. Lancashire County Council - OS Licence 100023320 (C) 2010

**PUBLIC RIGHTS OF WAY  
EVIDENCE OF USE ON FOOT**

Please note that information supplied will be used in accordance with the processes under Statute and will not be confidential. It may be disclosed to third parties.

NAME: J. Stevenson

ADDRESS: 16 Bonds Lane  
Banks  
Southport

DATE OF BIRTH: 7.04.1943 OCCUPATION: RETIRED

**Route of Way**

From: CROSS BANK COTT. (Grid Reference) SD 338535 421763

Via: WOOD

To: NEW EMBANKMENT (Grid Reference) SD 338270 422168

1. How long have you known the route?

32 years

2. Have you used the above way on foot? YES/~~NO~~

If so:

(a) During which years? 1980 - 2012.

(b) Where were you going to and from? Home to NEW EMBANKMENT

(c) For what purpose? walking dogs.

(d) How many times a year? DAILY

(e) Have you used the way by other means?

NO

Please fill in all that apply

On horseback

On motorcycle/in vehicle

Other

During which years and often?

(f) Have you ever seen others using the way?

Please fill in all that apply

On horseback

On motorcycle/in vehicle

Other

During which years and how often

WALKING

3. Has the way always run over the same route? If not, give details and dates of any changes. Mark any changes or variations on the attached plan

SAME

4. (a) Have there, to your knowledge, been any stiles, gates or fences across the way? If so, state where the stiles, gates or fences stood and mark their locations on the attached plan.

NO

(b) Were any of the gates locked? If so, state when and where they were, and mark them on the attached plan.

NO

(c) Did any of the stiles, gates or fences prevent you from using the way on foot? If so, when?

NO

5. (a) Have you worked for any landowner over which the route passes? If so, give dates of employment and name of employer.

NO

(b) Have you been a tenant of any land over which the routes passes? If so, give dates of tenancy and mark land rented on attached plan.

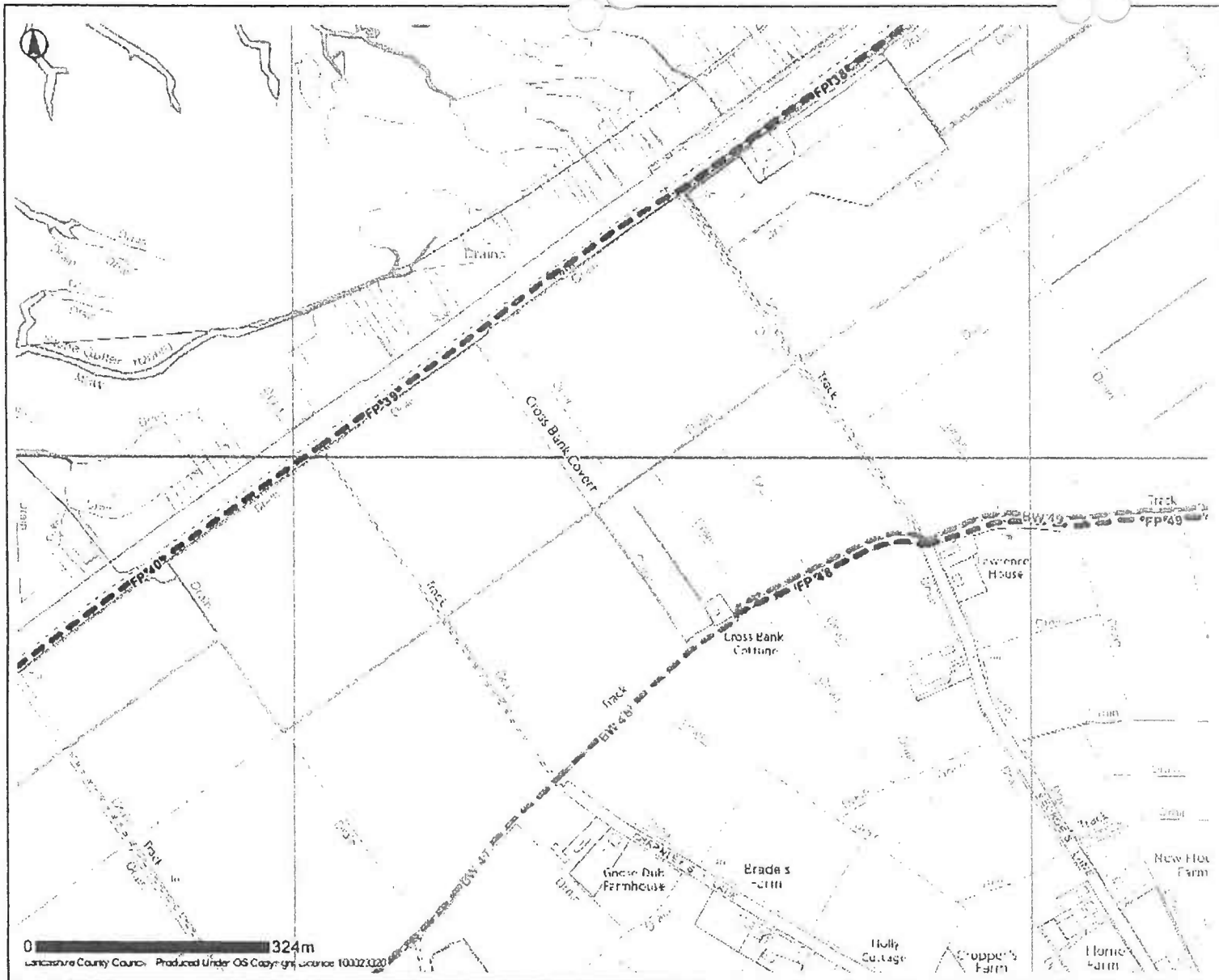
NO

<p>6. If you have answered yes to 5a or 5b did you ever receive any instructions from the landowner as to the use of the way by the public? If so, what were they?</p> <p style="text-align: right;">NO .</p>
<p>7. (a) Have you ever been stopped or turned back when using this way on foot?</p> <p style="text-align: right;">NO .</p> <p>(b) Do you know or have you heard of anyone else having been stopped or turned back when using the way on foot? If so, state when the interruption took place and give particulars.</p> <p style="text-align: right;">No .</p>
<p>8. Were you ever told by any owner or tenant of the land crossed by the way, or by anyone in their employment, that the way was not a public right of way on foot? If so, state when and give particulars and dates.</p> <p style="text-align: right;">No .</p>
<p>9. Have you ever seen notices such as 'Private', 'No Road', 'No Thoroughfare' or 'Trespassers will be Prosecuted' on or near the way? If so, what did the notices say? Mark the location of the notices on the attached plan.</p> <p style="text-align: right;">No .</p>
<p>10. Have you ever asked permission to use the way? If so, who did you ask?</p> <p style="text-align: right;">No .</p>
<p>11. Please give any other information that you think is relevant. Use a <del>separate</del> separate sheet if necessary.</p>

I hereby certify that, to the best of my knowledge and belief, the facts that I have stated are true.

I am/~~am not~~ willing to attend a hearing, public inquiry or court to give evidence on this matter, if this should prove to be necessary.

Signature: ..... Stevenson ..... Date: ...26.5.2012.....



- Selected Features**
- Public Rights Of Way**
- Footpath
  - Bridleway
  - Byway Open To All Traffic
  - Road Used As Public Path
  - Definitive Map Modification Order
  - Temporary Closure
  - Other Public Rights Of Way

**Banks**



Date: 09/05/2012

This map is reproduced from Ordnance Survey material with the Permission of Ordnance Survey on behalf of the Controller of Her Majesty's Stationery Office (C) Crown Copyright. Unauthorised reproduction may lead to prosecution or civil proceedings. Lancashire County Council - OS Licence 100023320 (C) 2010

PUBLIC RIGHTS OF WAY  
EVIDENCE OF USE ON FOOT

Please note that information supplied will be used in accordance with the processes under Statute and will not be confidential. It may be disclosed to third parties.

NAME: Jonna Jensen

ADDRESS: 14 vicarage lane  
BANKS  
PR9 8ES

DATE OF BIRTH: 19478 OCCUPATION: bereavement co-ordinator

Route of Way

From: CROSS BANK COTT (Grid Reference) SD 338535 421763

Via: WOOD

To: NEW EMBANKMENT (Grid Reference) SD 338270 422168

1. How long have you known the route?

10yrs

2. Have you used the above way on foot?  YES/NO

If so:

(a) During which years? 2002 - to date

(b) Where were you going to and from? from lane to new embankment

(c) For what purpose? walking my dog

(d) How many times a year? Twice weekly

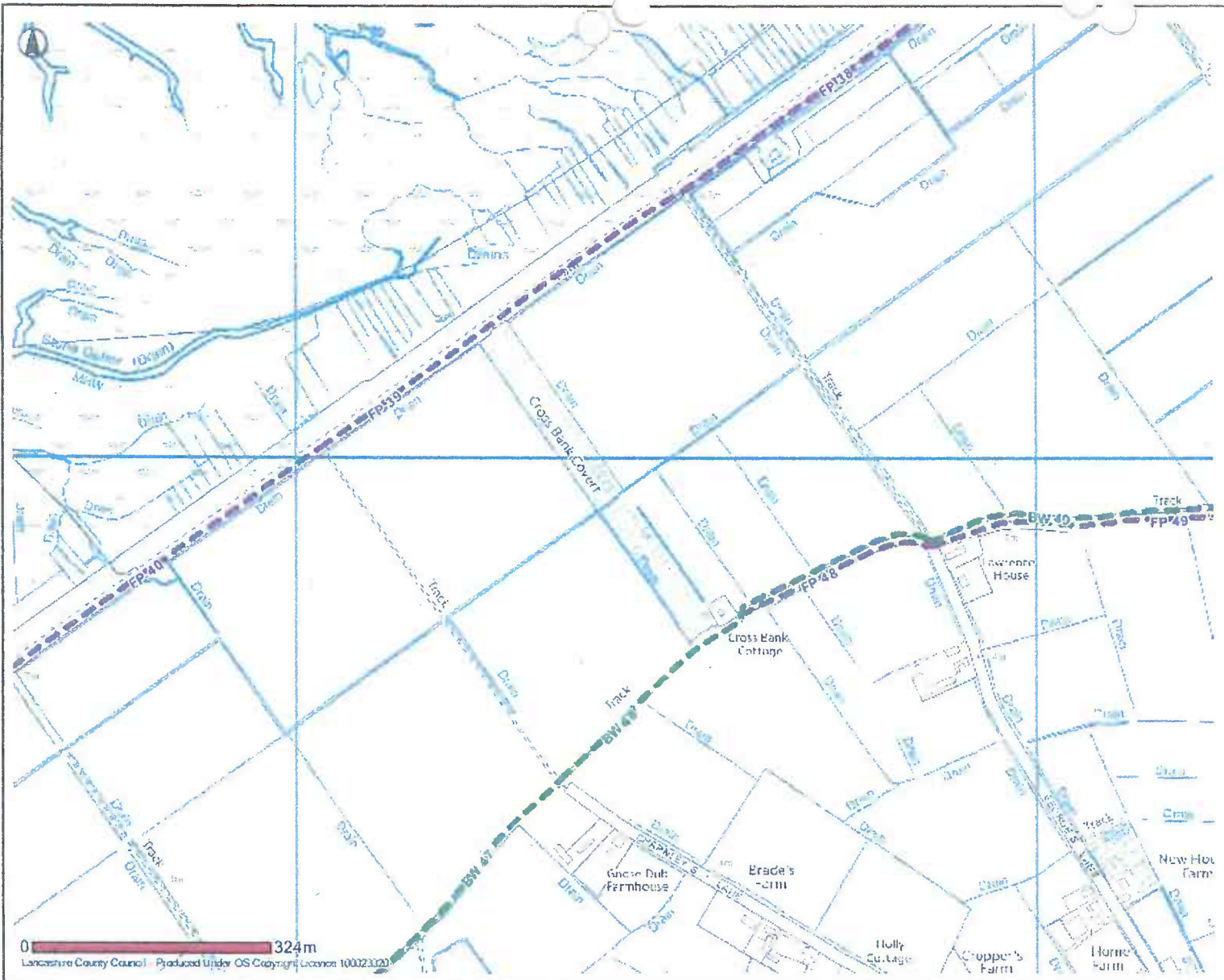
<p>(e) Have you used the way by other means? <span style="float: right;">NO</span></p> <p>Please fill in all that apply</p> <p>On horseback</p> <p>On motorcycle/in vehicle</p> <p>Other</p> <p>During which years and often?</p>
<p>(f) Have you ever seen others using the way? <span style="float: right;">YES</span></p> <p>Please fill in all that apply</p> <p>On horseback</p> <p>On motorcycle/in vehicle</p> <p>Other <span style="margin-left: 20px;">walkers</span></p> <p>During which years and how often <span style="margin-left: 20px;">2002 - to date twice weekly</span></p>
<p>3. Has the way always run over the same route? If not, give details and dates of any changes. Mark any changes or variations on the attached plan <span style="float: right;">YES</span></p>
<p>4. (a) Have there, to your knowledge, been any stiles, gates or fences across the way? If so, state where the stiles, gates or fences stood and mark their locations on the attached plan. <span style="margin-left: 20px;">NO</span></p> <p>(b) Were any of the gates locked? If so, state when and where they were, and mark them on the attached plan. <span style="margin-left: 20px;">NO GATES</span></p> <p>(c) Did any of the stiles, gates or fences prevent you from using the way on foot? If so, when? <span style="margin-left: 20px;">NO</span></p>
<p>5. (a) Have you worked for any landowner over which the route passes? If so, give dates of employment and name of employer. <span style="margin-left: 20px;">NO</span></p> <p>(b) Have you been a tenant of any land over which the routes passes? If so, give dates of tenancy and mark land rented on attached plan. <span style="margin-left: 20px;">NO</span></p>

6. If you have answered yes to 5a or 5b did you ever receive any instructions from the landowner as to the use of the way by the public? If so, what were they?
7. (a) Have you ever been stopped or turned back when using this way on foot? <span style="float: right;">NO</span>
(b) Do you know or have you heard of anyone else having been stopped or turned back when using the way on foot? If so, state when the interruption took place and give particulars. <span style="float: right;">NO</span>
8. Were you ever told by any owner or tenant of the land crossed by the way, or by anyone in their employment, that the way was not a public right of way on foot? If so, state when and give particulars and dates. <span style="float: right;">NO</span>
9. Have you ever seen notices such as 'Private', 'No Road', 'No Thoroughfare' or 'Trespassers will be Prosecuted' on or near the way? If so, what did the notices say? Mark the location of the notices on the attached plan. <span style="float: right;">NO</span>
10. Have you ever asked permission to use the way? If so, who did you ask? <span style="float: right;">NO</span>
11. Please give any other information that you think is relevant. Use a <b>separate</b> sheet if necessary.

I hereby certify that, to the best of my knowledge and belief, the facts that I have stated are true.

I am/am not willing to attend a hearing, public inquiry or court to give evidence on this matter, if this should prove to be necessary.

Signature: J Stevens Date: 26/5/12



-  Selected Features
- Public Rights Of Way**
-  Footpath
-  Bridleway
-  Byway Open To All Traffic
-  Road Used As Public Path
-  Definitive Map Modification Order
-  Temporary Closures
-  Other Public Rights Of Way

**Banks**

PUBLIC RIGHTS OF WAY  
EVIDENCE OF USE ON FOOT

Please note that information supplied will be used in accordance with the processes under Statute and will not be confidential. It may be disclosed to third parties.

NAME:

W. R. STEVENSON

ADDRESS:

16 BOND LANE,

BANKS

SOUTHPORT, PR 9 8HG

DATE OF BIRTH:

22/10/1941

OCCUPATION:

TAXI DRIVER

Route of Way

From: CROSS BANK COTT. (Grid Reference) SD 338535 421763

Via: WOOD

To: NEW EMBANKMENT (Grid Reference) SD 338270 422168

1. How long have you known the route?

32 YEARS

2. Have you used the above way on foot? YES/~~NO~~

If so:

(a) During which years? 1980 — 2012

(b) Where were you going to and from? HOME - NEW EMBANKMENT - HOME

(c) For what purpose? WALK DOGS, EXERCISE + ENJOY SCENERY

(d) How many times a year? ALMOST DAILY

(e) Have you used the way by other means? **No**

Please fill in all that apply

On horseback \_\_\_\_\_

On motorcycle/in vehicle \_\_\_\_\_

Other \_\_\_\_\_

During which years and often? \_\_\_\_\_

(f) Have you ever seen others using the way? **YES**

Please fill in all that apply

On horseback

On motorcycle/in vehicle

Other **WALKING**

During which years and how often **1980 - 2012**

**REGULARLY.**

3. Has the way always run over the same route? If not, give details and dates of any changes. Mark any changes or variations on the attached plan

**YES**

4. (a) Have there, to your knowledge, been any stiles, gates or fences across the way? If so, state where the stiles, gates or fences stood and mark their locations on the attached plan.

(b) Were any of the gates locked? If so, state when and where they were, and mark them on the attached plan. **No**

(c) Did any of the stiles, gates or fences prevent you from using the way on foot? If so, when?

**No**

5. (a) Have you worked for any landowner over which the route passes? If so, give dates of employment and name of employer.

**No**

(b) Have you been a tenant of any land over which the routes passes? If so, give dates of tenancy and mark land rented on attached plan.

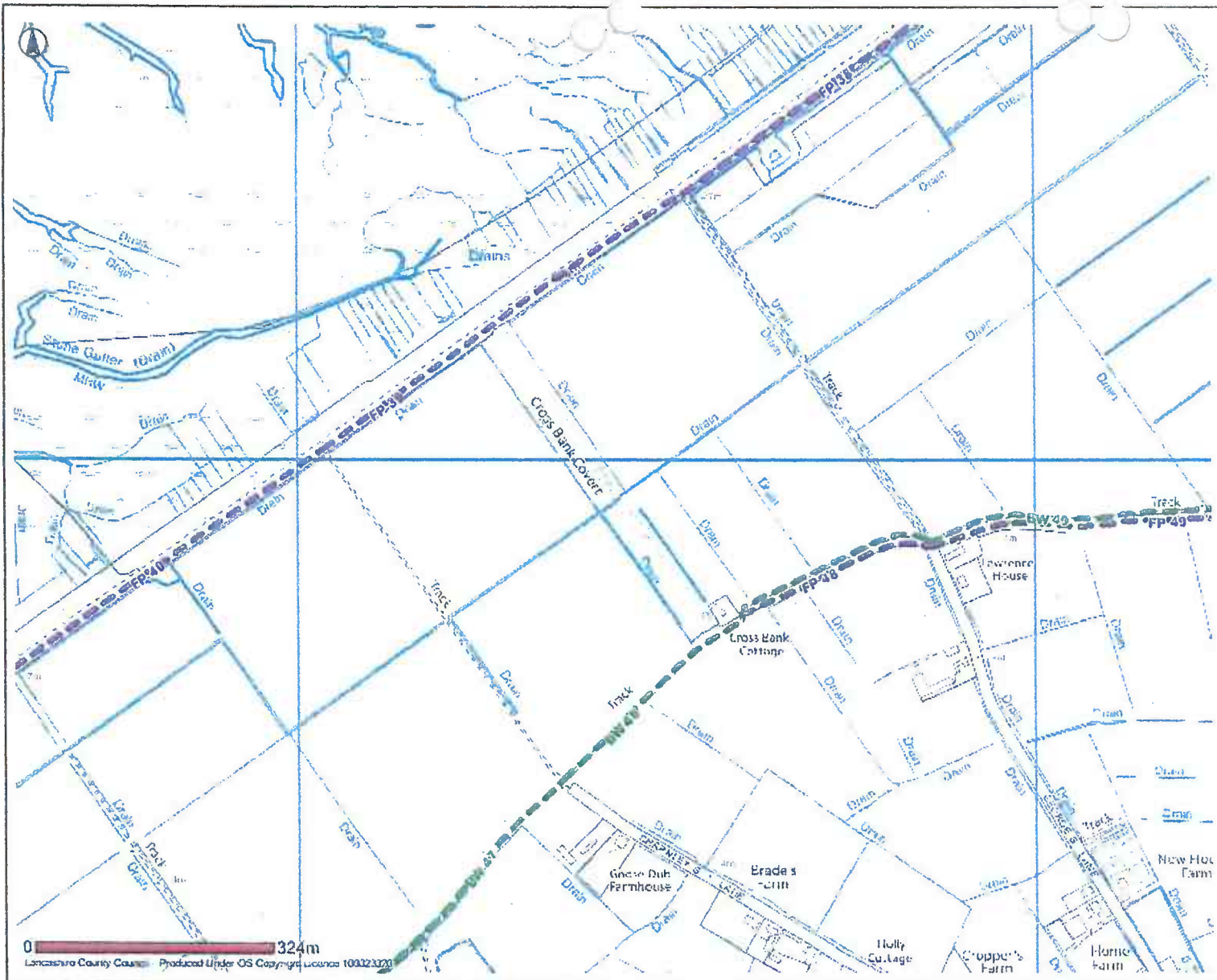
**No**

<p>6. If you have answered yes to 5a or 5b did you ever receive any instructions from the landowner as to the use of the way by the public? If so, what were they?</p> <p style="text-align: center;">N/A</p>
<p>7. (a) Have you ever been stopped or turned back when using this way on foot?</p> <p style="text-align: center;">No</p> <p>(b) Do you know or have you heard of anyone else having been stopped or turned back when using the way on foot? If so, state when the interruption took place and give particulars.</p> <p style="text-align: center;">No</p>
<p>8. Were you ever told by any owner or tenant of the land crossed by the way, or by anyone in their employment, that the way was not a public right of way on foot? If so, state when and give particulars and dates.</p> <p style="text-align: center;">No</p>
<p>9. Have you ever seen notices such as 'Private', 'No Road', 'No Thoroughfare' or 'Trespassers will be Prosecuted' on or near the way? If so, what did the notices say? Mark the location of the notices on the attached plan.</p> <p style="text-align: center;">No</p>
<p>10. Have you ever asked permission to use the way? If so, who did you ask?</p> <p style="text-align: center;">No</p>
<p>11. Please give any other information that you think is relevant. Use a separate sheet if necessary.</p>

I hereby certify that, to the best of my knowledge and belief, the facts that I have stated are true.

I am/~~am not~~ willing to attend a hearing, public inquiry or court to give evidence on this matter, if this should prove to be necessary.

Signature: W.R. Lawson Date: 26.5.2012



-  Selected Feature
- Public Rights Of Way**
-  Footpath
-  Bridleway
-  Byway Open To All Traffic
-  Road Used As Public Path
-  Definitive Map Modification Order
-  Temporary Closures
-  Other Public Rights Of Way

**Banks**

PUBLIC RIGHTS OF WAY

EVIDENCE OF USE ON FOOT

Please note that information supplied will be used in accordance with the processes under Statute and will not be confidential. It may be disclosed to third parties.

NAME:

me + mrs RAYMOND STOBBS

ADDRESS:

10 LANCASTER DRIVE  
BANKS

DATE OF BIRTH: 25.3.53

OCCUPATION: SHIP FITTER

Route of Way

From: Cross Bank Cott (Grid Reference) SD 338535 421763

Via: wood

To: New Embankment (Grid Reference) SD 338270 422168

1. How long have you known the route?

34 yrs

2. Have you used the above way on foot? YES/NO

If so:

(a) During which years? 1978 - 2012

(b) Where were you going to and from? home on circular route

(c) For what purpose? leisure

(d) How many times a year? 20

(e) Have you used the way by other means?

Please fill in all that apply

On horseback

NO

On motorcycle/in vehicle

Other

During which years and often?

(f) Have you ever seen others using the way?

Please fill in all that apply

On horseback

✓

On motorcycle/in vehicle

Other Bikes (mountain)

During which years and how often as above to

3. Has the way always run over the same route? If not, give details and dates of any changes. Mark any changes or variations on the attached plan

Yes

4. (a) Have there, to your knowledge, been any stiles, gates or fences across the way? If so, state where the stiles, gates or fences stood and mark their locations on the attached plan. Yes

(b) Were any of the gates locked? If so, state when and where they were, and mark them on the attached plan. No

(c) Did any of the stiles, gates or fences prevent you from using the way on foot? If so, when?

Yes opening now ditch dug out so no access.

5. (a) Have you worked for any landowner over which the route passes? If so, give dates of employment and name of employer.

No

(b) Have you been a tenant of any land over which the routes passes? If so, give dates of tenancy and mark land rented on attached plan.

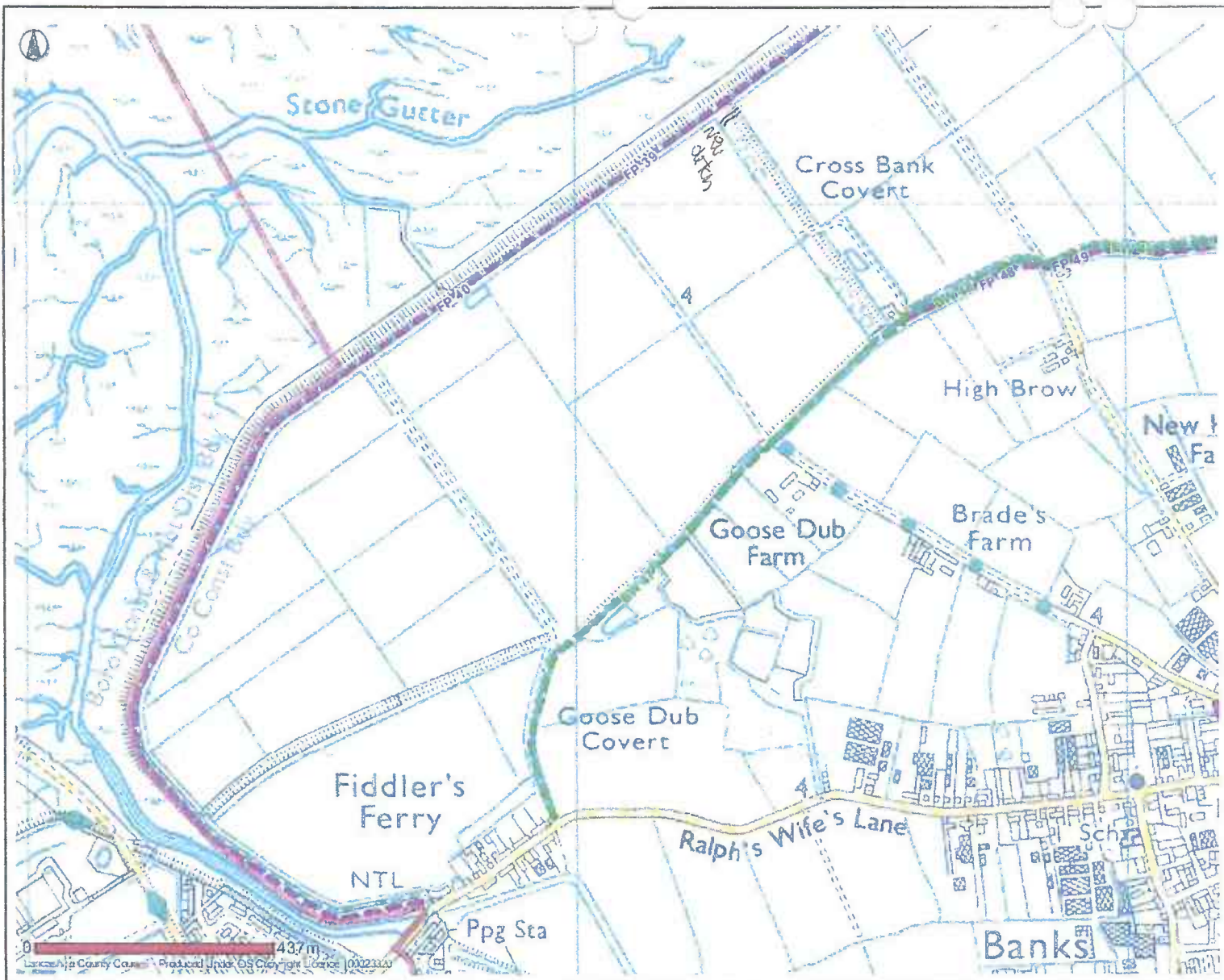
No

6. If you have answered yes to 5a or 5b did you ever receive any instructions from the landowner as to the use of the way by the public? If so, what were they?
7. (a) Have you ever been stopped or turned back when using this way on foot? <i>No</i> (b) Do you know or have you heard of anyone else having been stopped or turned back when using the way on foot? If so, state when the interruption took place and give particulars. <i>No</i>
8. Were you ever told by any owner or tenant of the land crossed by the way, or by anyone in their employment, that the way was not a public right of way on foot? If so, state when and give particulars and dates. <i>No</i>
9. Have you ever seen notices such as 'Private', 'No Road', 'No Thoroughfare' or 'Trespassers will be Prosecuted' on or near the way? If so, what did the notices say? Mark the location of the notices on the attached plan. <i>Yes</i>
10. Have you ever asked permission to use the way? If so, who did you ask? <i>No</i>
11. Please give any other information that you think is relevant. Use a separate sheet if necessary. <i>Path through woods not accesible due to new large ditch.</i>

I hereby certify that, to the best of my knowledge and belief, the facts that I have stated are true.

I am/am not willing to attend a hearing, public inquiry or court to give evidence on this matter, if this should prove to be necessary.

Signature: *R. Stott* Date: *2/6/12*



- Public Rights Of Way**
- Footpath
  - Bridleway
  - Byway Open To All Traffic
  - Road User As Public Path
  - Definitive Map Modification Order
  - Temporary Closures
  - Other Public Rights Of Way
- PROW Furniture**
- No Legal Limitation
  - Legal Limitation

**Banks**



Date: 10/05/2012

This map is reproduced from Ordnance Survey material with the Permission of Ordnance Survey on behalf of the Controller of Her Majesty's Stationery Office (C) Crown Copyright. Unauthorised reproduction may lead to prosecution or civil proceedings. Lancashire County Council - OS Licence 100023320 (C) 2010

PUBLIC RIGHTS OF WAY

EVIDENCE OF USE ON FOOT

Please note that information supplied will be used in accordance with the processes under Statute and will not be confidential. It may be disclosed to third parties.

NAME:

ROY TAYLOR

ADDRESS:

49 RALPHS WIVES LANE BANKS  
SOUTHPORT  
PR9 8ER

DATE OF BIRTH:

9.7.29

OCCUPATION:

RETIRED

Route of Way

From: Cross Bank Cott (Grid Reference) SD 338535 421763

Via: wood

To: New Embankment (Grid Reference) SD 338270 422168

1. How long have you known the route?

1980

2. Have you used the above way on foot? YES/NO

If so:

- (a) During which years? 1980 onwards
- (b) Where were you going to and from? New Embankment from home
- (c) For what purpose? pleasure and dog walking
- (d) How many times a year? summertime in nice weather

(e) Have you used the way by other means? *no*

Please fill in all that apply

On horseback

On motorcycle/in vehicle

Other

During which years and often?

---

(f) Have you ever seen others using the way? *yes*

Please fill in all that apply

On horseback

On motorcycle/in vehicle

Other

During which years and how often *when ever I was walking, there was usually others also.*

---

3. Has the way always run over the same route? If not, give details and dates of any changes. Mark any changes or variations on the attached plan

*To my knowledge.*

---

4. (a) Have there, to your knowledge, been any stiles, gates or fences across the way? If so, state where the stiles, gates or fences stood and mark their locations on the attached plan. *no*

(b) Were any of the gates locked? If so, state when and where they were, and mark them on the attached plan.

(c) Did any of the stiles, gates or fences prevent you from using the way on foot? If so, when?

---

5. (a) Have you worked for any landowner over which the route passes? If so, give dates of employment and name of employer. *no*

(b) Have you been a tenant of any land over which the routes passes? If so, give dates of tenancy and mark land rented on attached plan. *no*

6. If you have answered yes to 5a or 5b did you ever receive any instructions from the landowner as to the use of the way by the public? If so, what were they?	—
7. (a) Have you ever been stopped or turned back when using this way on foot?	No
(b) Do you know or have you heard of anyone else having been stopped or turned back when using the way on foot? If so, state when the interruption took place and give particulars.	No
8. Were you ever told by any owner or tenant of the land crossed by the way, or by anyone in their employment, that the way was not a public right of way on foot? If so, state when and give particulars and dates.	No
9. Have you ever seen notices such as 'Private', 'No Road', 'No Thoroughfare' or 'Trespassers will be Prosecuted' on or near the way? If so, what did the notices say? Mark the location of the notices on the attached plan.	No
10. Have you ever asked permission to use the way? If so, who did you ask?	No
11. Please give any other information that you think is relevant. Use a separate sheet if necessary.	

I hereby certify that, to the best of my knowledge and belief, the facts that I have stated are true.

I am/ ~~am~~ not willing to attend a hearing, public inquiry or court to give evidence on this matter, if this should prove to be necessary.

Signature: R Taylor Date: 1.6.12

(2)

PUBLIC RIGHTS OF WAY

EVIDENCE OF USE ON FOOT

Please note that information supplied will be used in accordance with the processes under Statute and will not be confidential. It may be disclosed to third parties.

NAME: ROY EDWARD TAYLOR

ADDRESS:  
128 GAMON STREET  
YARRAVILLE  
MELBOURNE  
AUSTRALIA  
VIC 3013

DATE OF BIRTH: 14/11/1968

OCCUPATION: AEROSPACE DESIGN ENGINEER

Route of Way

From: CROSS BANK  
CST (Grid Reference) SD 338 535  
(421763)

Via: WOOD

To: NEW EMBANKMENT (Grid Reference) SD 338 270  
(422168)

1. How long have you known the route?

SINCE JULY 1980

2. Have you used the above way on foot? YES NO

If so:

(a) During which years?

1980 - 1999

(b) Where were you going to and from?

FROM BANKS VILLAGE TO  
NEW EMBANKMENT.

(c) For what purpose?

PICNICS WITH FRIENDS AS A CHILD.  
WALKS, THE BIRDWATCHING.

(d) How many times a year?

BETWEEN 1-3 TIMES/YEAR

(e) Have you used the way by other means?

~~YES~~ NO

Please fill in all that apply

On horseback

On motorcycle/in vehicle

Other

During which years and often?

(f) Have you ever seen others using the way?

YES

Please fill in all that apply

On horseback

On motorcycle/in vehicle

Other ON FOOT

During which years and how often

EACH YEAR

3. Has the way always run over the same route? If not, give details and dates of any changes. Mark any changes or variations on the attached plan

YES

4. (a) Have there, to your knowledge, been any stiles, gates or fences across the way? If so, state where the stiles, gates or fences stood and mark their locations on the attached plan.

STYLE AT NEW EMBANKMENT

(b) Were any of the gates locked? If so, state when and where they were, and mark them on the attached plan.

NO

(c) Did any of the stiles, gates or fences prevent you from using the way on foot? If so, when?

NO

5. (a) Have you worked for any landowner over which the route passes? If so, give dates of employment and name of employer.

NO

(b) Have you been a tenant of any land over which the routes passes? If so, give dates of tenancy and mark land rented on attached plan.

NO

6. If you have answered yes to 5a or 5b did you ever receive any instructions from the landowner as to the use of the way by the public? If so, what were they?

\_\_\_\_\_

7. (a) Have you ever been stopped or turned back when using this way on

NO

foot? No

(b) Do you know or have you heard of anyone else having been stopped or turned back when using the way on foot? If so, state when the interruption took place and give particulars.

No

8. Were you ever told by any owner or tenant of the land crossed by the way, or by anyone in their employment, that the way was not a public right of way on foot? If so, state when and give particulars and dates.

No

9. Have you ever seen notices such as 'Private', 'No Road', 'No Thoroughfare' or 'Trespassers will be Prosecuted' on or near the way? If so, what did the notices say? Mark the location of the notices on the attached plan.

No

10. Have you ever asked permission to use the way? If so, who did you ask?

No

11. Please give any other information that you think is relevant. Use a separate sheet if necessary.

NOTE, ALTHOUGH I LIVE IN AUSTRALIA, I AM DOMICILED IN THE UK. I SPEND ONE MONTH PER YEAR IN BANNS WHEN VISITING FAMILY, AND WISH TO CONTINUE TO USE THIS TRACK FOR RECREATION & EDUCATION (BIRDWATCHING)

I hereby certify that, to the best of my knowledge and belief, the facts that I have stated are true.

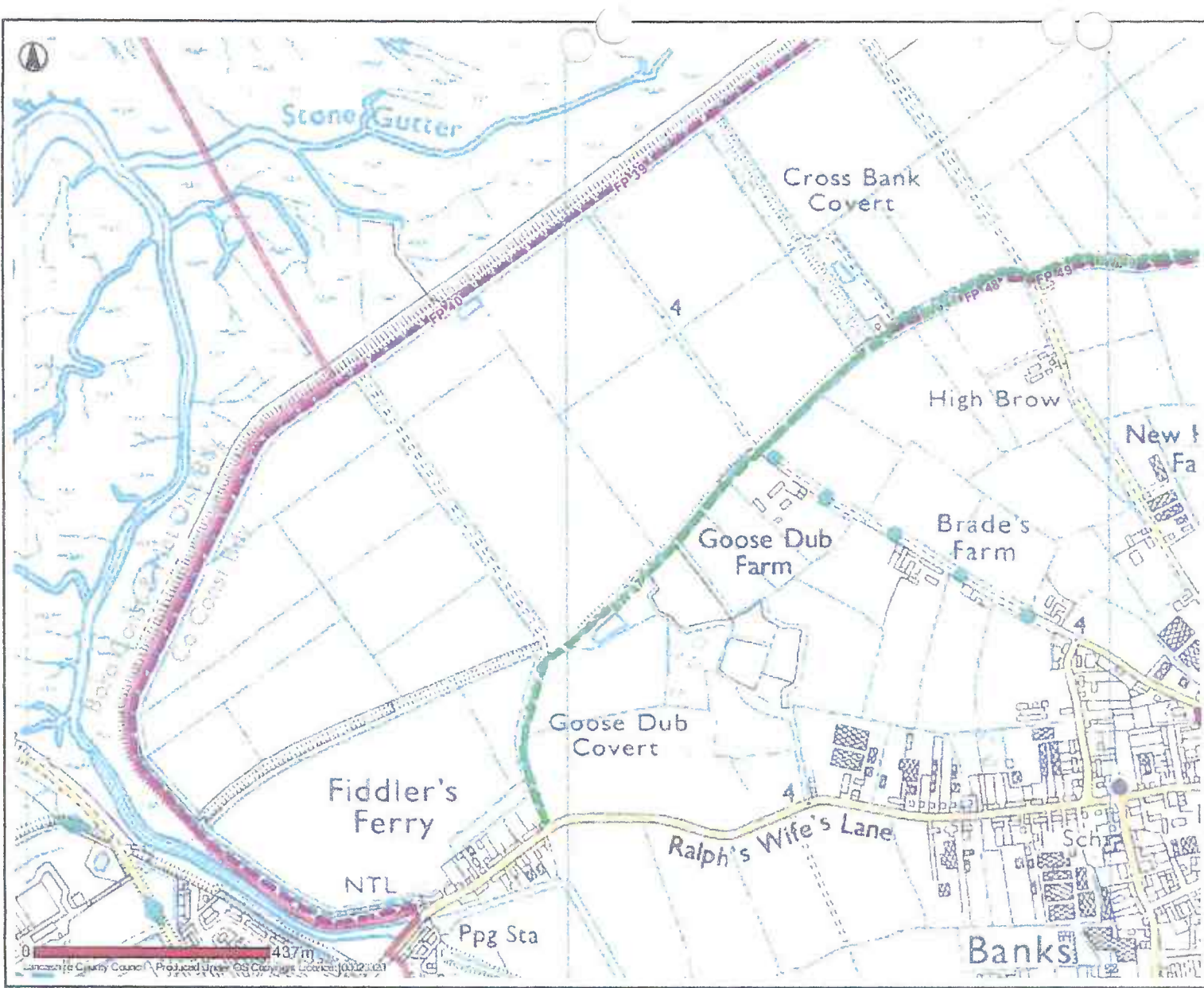
I ~~am~~/am not willing to attend a hearing, public inquiry or court to give evidence on this matter, if this should prove to be necessary.

Signature: .....

Roe Egdal

Date: .....

18/6/2012



- Public Rights Of Way**
- Footpath
  - Bridleway
  - Byway Open To All Traffic
  - Road Used As Public Path
  - Definitive Map Modification Order
  - Temporary Closures
  - Other Public Rights Of Way
- PROW Furniture**
- No Legal Limitation
  - Legal Limitation

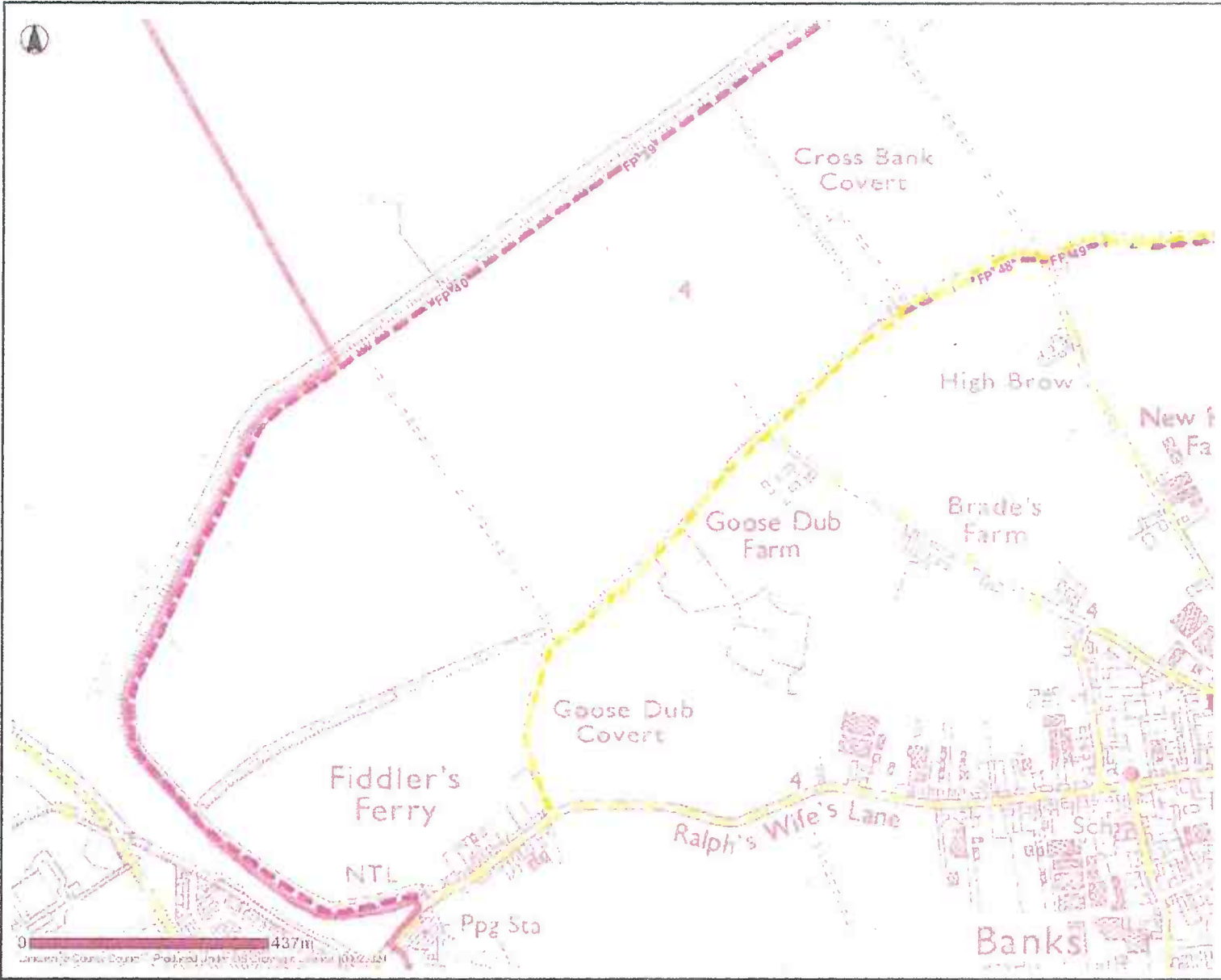
Lancashire County Council Produced using OS Copyright Licences 10/05/2012

**Banks**



Date: 10/05/2012

This map is reproduced from Ordnance Survey material with the Permission of Ordnance Survey on behalf of the Controller of Her Majesty's Stationery Office (C) Crown Copyright. Unauthorised reproduction may lead to prosecution or civil proceedings. Lancashire County Council - OS Licence 100023320 (C) 2010



- Public Rights Of Way**
- Footpath
  - Bridleway
  - Byway Open To All Traffic
  - Road Used As Public Path
  - Definitive Map Modification Order
  - Temporary Closures
  - Other Public Rights Of Way
- PROW Furniture**
- No Legal Limitation
  - Legal Limitation

**Banks**



Date: 10/05/2012

This map is reproduced from Ordnance Survey material with the Permission of Ordnance Survey on behalf of the Controller of Her Majesty's Stationery Office (C) Crown Copyright. Unauthorised reproduction may lead to prosecution or civil proceedings. Lancashire County Council - OS Licence 100023320 (C) 2010

## PUBLIC RIGHTS OF WAY

## EVIDENCE OF USE ON FOOT

Please note that information supplied will be used in accordance with the processes under Statute and will not be confidential. It may be disclosed to third parties.

NAME: ALAN WRIGHT

ADDRESS: 32 GRAVEL LANE

BANKS

LANCASHIRE PR9 8BN

DATE OF BIRTH: 5/11/1945 OCCUPATION: RETIRED

## Route of Way

From: CROSS BANK COYT (Grid Reference) SD 338535 421763

Via: WOOD

To: NEW EMBANKMENT (Grid Reference) SD 338270 422168

1. How long have you known the route?

60 YEARS +

2. Have you used the above way on foot? YES/~~NO~~

If so:

(a) During which years?

1953 - 2005

(b)

Where were you going to and from? FROM THE OLD SEA COP TO THE NEW SEA EMBANKMENT

(c)

For what purpose? WE PLAYED IN THERE AS CHILDREN, AND LATER WENT SHOOTING IN THERE.

(d)

How many times a year?

10

(e) Have you used the way by other means? **NO** During which years?

Please fill in all that apply

On horseback

On motorcycle/in vehicle

Other

3. Has the way always run over the same route? If not, give details and dates of any changes. Mark any changes or variations on the attached plan

**YES**

4a. Have there, to your knowledge, been any stiles, gates or fences across the way? If so, state where the stiles, gates or fences stood and mark their locations on the attached plan. **THE ONLY STILE IS THE ONE ERECTED BY THE UTILITIES AT THE SEA EMBANKMENT**

4b. Were any of the gates locked? If so, state when and where they were, and mark them on the attached plan.

**NO**

4c. Did any of the stiles, gates or fences prevent you from using the way on foot? If so, when?

**NO**

5a. Have you worked for any landowner over which the route passes? If so, give dates of employment and name of employer.

**NO**

5b. Have you been a tenant of any land over which the routes passes? If so, give dates of tenancy and mark land rented on attached plan.

**NO**

6. If you have answered yes to 5a or 5b did you ever receive any instructions from the landowner as to the use of the way by the public? If so, what were they?

<p>7. a) Have you ever been stopped or turned back when using this way on foot?</p> <p style="text-align: center;">NO</p> <p>b) Do you know or have you heard of anyone else having been stopped or turned back when using the way on foot? If so, state when the interruption took place and give particulars.</p> <p style="text-align: center;">No</p>
<p>8. Were you ever told by any owner or tenant of the land crossed by the way, or by anyone in their employment, that the way was not a public right of way on foot? If so, state when and give particulars and dates.</p> <p style="text-align: center;">No</p>
<p>9. Have you ever seen notices such as 'Private', 'No Road', 'No Thoroughfare' or 'Trespassers will be Prosecuted' on or near the way? If so, what did the notices say? Mark the location of the notices on the attached plan.</p> <p style="text-align: center;">No</p>
<p>10. Have you ever asked permission to use the way? If so, who did you ask?</p> <p style="text-align: center;">No</p>
<p>11. Please give any other information that you think is relevant. Use a separate sheet if necessary.</p>

I hereby certify that, to the best of my knowledge and belief, the facts that I have stated are true.

I am/~~am not~~ willing to attend a hearing, public inquiry or court to give evidence on this matter, if this should prove to be necessary.

Signature: Alan [Signature] Date: 28-5-2012