

PUBLIC RIGHTS OF WAY
EVIDENCE OF USE ON FOOT

Please note that information supplied will be used in accordance with the processes under Statute and will not be confidential. It may be disclosed to third parties.

NAME:

MRS P ABRAM.

ADDRESS:

4 FELL VIEW CROSSEWS PR9 8JY.

DATE OF BIRTH:

2/1/42

OCCUPATION:

RETIRED

Route of Way

From: Bridleway

(Grid Reference)

SD 337973 421192

Via: track

To: New Embankment

(Grid Reference)

SD 337617 421705

1. How long have you known the route?

48 YEARS

2. Have you used the above way on foot?

YES/NO

If so:

(a) During which years?

1972 - 2010

ROUGHLY BEFORE
THE STRIKE WENT
MISSING -

(b) Where were you going to and from?

WALKING THE DO? FROM WHERE WE LIVE.

(c) For what purpose?

TO ENJOY FRESH AIR + EXERCISE + DO A
CIRCULAR WALK.

(d) How many times a year?

ABOUT 50.

(e) Have you used the way by other means?

Please fill in all that apply

On horseback

On motorcycle/in vehicle

Other *YES WALKERS*

During which years and often? *OFTEN*

(f) Have you ever seen others using the way?

Please fill in all that apply

On horseback

On motorcycle/in vehicle

Other

During which years and how often

3. Has the way always run over the same route? If not, give details and dates of any changes. Mark any changes or variations on the attached plan

YES

4. (a) Have there, to your knowledge, been any stiles, gates or fences across the way? If so, state where the stiles, gates or fences stood and mark their locations on the attached plan.

(b) Were any of the gates locked? If so, state when and where they were, and mark them on the attached plan.

(c) Did any of the stiles, gates or fences prevent you from using the way on foot? If so, when?

ABOUT 2 YEARS AGO THE STILE ~~AT~~ FROM THE SEA BANK DISAPPEARED.

5. (a) Have you worked for any landowner over which the route passes? If so, give dates of employment and name of employer.

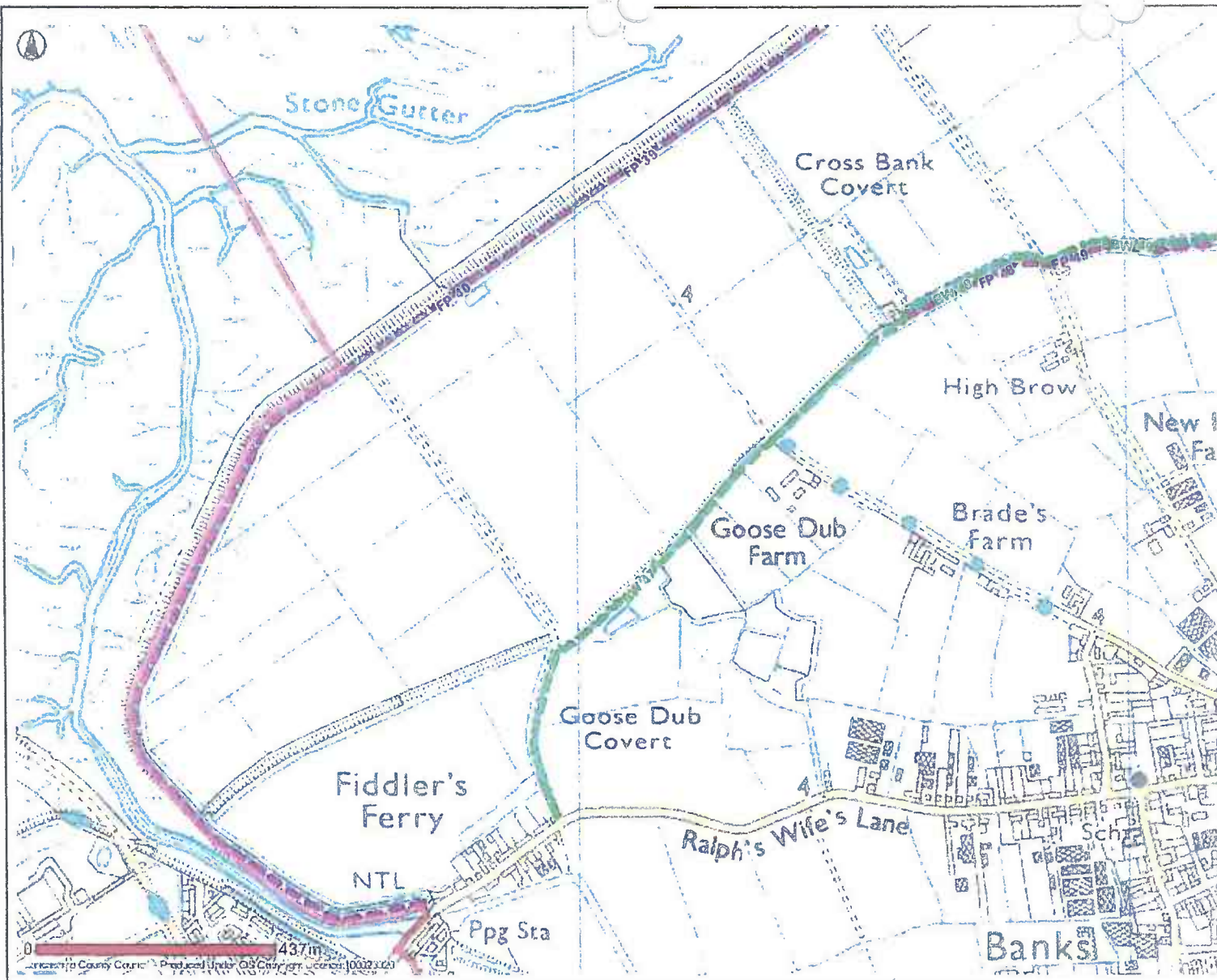
(b) Have you been a tenant of any land over which the routes passes? If so, give dates of tenancy and mark land rented on attached plan.

6. If you have answered yes to 5a or 5b did you ever receive any instructions from the landowner as to the use of the way by the public? If so, what were they?
7. (a) Have you ever been stopped or turned back when using this way on foot? (b) Do you know or have you heard of anyone else having been stopped or turned back when using the way on foot? If so, state when the interruption took place and give particulars.
8. Were you ever told by any owner or tenant of the land crossed by the way, or by anyone in their employment, that the way was not a public right of way on foot? If so, state when and give particulars and dates.
9. Have you ever seen notices such as 'Private', 'No Road', 'No Thoroughfare' or 'Trespassers will be Prosecuted' on or near the way? If so, what did the notices say? Mark the location of the notices on the attached plan. <i>YES DON'T KNOW WHERE</i>
10. Have you ever asked permission to use the way? If so, who did you ask?
11. Please give any other information that you think is relevant. Use a separate sheet if necessary.

I hereby certify that, to the best of my knowledge and belief, the facts that I have stated are true.

I am/~~am not~~ willing to attend a hearing, public inquiry or court to give evidence on this matter, if this should prove to be necessary.

Signature: *Pauline Alvan* Date: *30/5/2012*



- Public Rights Of Way**
- Footpath
 - Bridleway
 - Byway Open To All Traffic
 - Road Used As Public Path
 - Definitive Map Modification Order
 - Temporary Closures
 - Other Public Rights Of Way
- PROW Furniture**
- No Legal Limitation
 - Legal Limitation

Banks



Date: 10/05/2012

This map is reproduced from Ordnance Survey material with the Permission of Ordnance Survey on behalf of the Controller of Her Majesty's Stationery Office (C) Crown Copyright. Unauthorised reproduction may lead to prosecution or civil proceedings. Lancashire County Council - OS Licence 100023320 (C) 2010

**PUBLIC RIGHTS OF WAY
EVIDENCE OF USE ON FOOT**

Please note that information supplied will be used in accordance with the processes under Statute and will not be confidential. It may be disclosed to third parties.

NAME:

Philip Adams

ADDRESS:

*32 Banks Lane
Banks*

DATE OF BIRTH:

6-6-60

OCCUPATION:

Spec Operator

Route of Way

From: Bridleway

(Grid Reference)

SD 337973 421192

Via: track

To: New Embankment

(Grid Reference)

SD 337617 421705

1. How long have you known the route?

1960's

2. Have you used the above way on foot? YES/~~NO~~

If so:

(a) During which years?

1960's - present

(b) Where were you going to and from?

Bank for wildlife

(c) For what purpose?

walking/birding

(d) How many times a year?

regular

(e) Have you used the way by other means?

Please fill in all that apply

On horseback

On motorcycle/in vehicle

Other

During which years and often?

1960's - present

(f) Have you ever seen others using the way?

Please fill in all that apply

On horseback

On motorcycle/in vehicle

Other

During which years and how often

1960's - present

3. Has the way always run over the same route? If not, give details and dates of any changes. Mark any changes or variations on the attached plan

Yes

4. (a) Have there, to your knowledge, been any stiles, gates or fences across the way? If so, state where the stiles, gates or fences stood and mark their locations on the attached plan. Yes

(b) Were any of the gates locked? If so, state when and where they were, and mark them on the attached plan. Yes

(c) Did any of the stiles, gates or fences prevent you from using the way on foot? If so, when? No

5. (a) Have you worked for any landowner over which the route passes? If so, give dates of employment and name of employer.

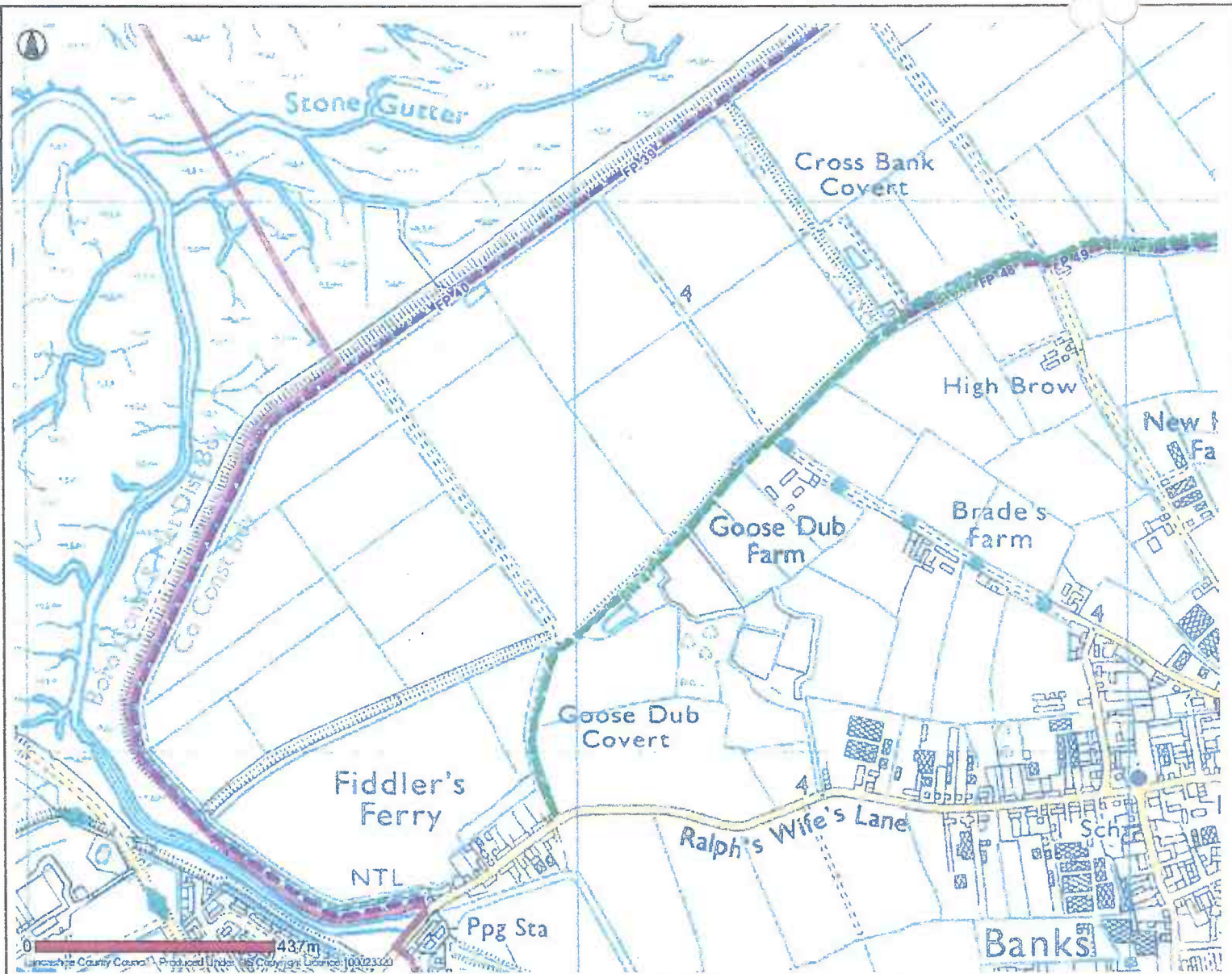
(b) Have you been a tenant of any land over which the routes passes? If so, give dates of tenancy and mark land rented on attached plan.

<p>6. If you have answered yes to 5a or 5b did you ever receive any instructions from the landowner as to the use of the way by the public? If so, what were they?</p> <p style="text-align: center;">/</p>
<p>7. (a) Have you ever been stopped or turned back when using this way on foot?</p> <p style="text-align: center;">NO</p> <p>(b) Do you know or have you heard of anyone else having been stopped or turned back when using the way on foot? If so, state when the interruption took place and give particulars.</p> <p style="text-align: center;">No</p>
<p>8. Were you ever told by any owner or tenant of the land crossed by the way, or by anyone in their employment, that the way was not a public right of way on foot? If so, state when and give particulars and dates.</p> <p style="text-align: center;">NO</p>
<p>9. Have you ever seen notices such as 'Private', 'No Road', 'No Thoroughfare' or 'Trespassers will be Prosecuted' on or near the way? If so, what did the notices say? Mark the location of the notices on the attached plan.</p> <p style="text-align: center;">TRESPASSERS WILL BE PROSECUTED</p>
<p>10. Have you ever asked permission to use the way? If so, who did you ask?</p> <p style="text-align: center;">NO</p>
<p>11. Please give any other information that you think is relevant. Use a separate sheet if necessary.</p>

I hereby certify that, to the best of my knowledge and belief, the facts that I have stated are true.

I am/am not willing to attend a hearing, public inquiry or court to give evidence on this matter, if this should prove to be necessary.

Signature: P. Abou Date: May 30th 2012



- Public Rights Of Way**
- Footpath
 - Bridleway
 - Byways Open To All Traffic
 - Road Used As Public Path
 - Definitive Map Modification Order
 - Temporary Closures
 - Other Public Rights Of Way
- PROW Furniture**
- No Legal Limitation
 - Legal Limitation

Banks



Date: 10/05/2012

This map is reproduced from Ordnance Survey material with the Permission of Ordnance Survey on behalf of the Controller of Her Majesty's Stationary Office (C) Crown Copyright.
 Unauthorised reproduction may lead to prosecution or civil proceedings.
 Lancashire County Council - OS Licence 100023320 (C) 2010

PUBLIC RIGHTS OF WAY
EVIDENCE OF USE ON FOOT

Please note that information supplied will be used in accordance with the processes under Statute and will not be confidential. It may be disclosed to third parties.

NAME:

COLIN ALTY

ADDRESS:

23 LANCASTER DRIVE

BANK' NR SOUTHPORT

LANCASHIRE PR9 8AS

DATE OF BIRTH: 23/10/44

OCCUPATION: RETIRED

Route of Way

From: BRIDLEWAY

(Grid Reference) SD 337973 421192

Via: TRACK

To: NEW EMBANKMENT

(Grid Reference) SD 337617 421705

1. How long have you known the route?

1968 to 2012

2. Have you used the above way on foot? YES/~~NO~~

If so:

(a) During which years?

1968 to 2012

(b) Where were you going to and from?

(c) For what purpose?

WALKING

(d) How many times a year?

NUMEROUS - 30-35 times

(e) Have you used the way by other means?

Please fill in all that apply

On horseback

On motorcycle/in vehicle

Other

During which years and often?

(f) Have you ever seen others using the way?

Please fill in all that apply

On horseback

On motorcycle/in vehicle

Other

During which years and how often

3. Has the way always run over the same route? If not, give details and dates of any changes. Mark any changes or variations on the attached plan

4. (a) Have there, to your knowledge, been any stiles, gates or fences across the way? If so, state where the stiles, gates or fences stood and mark their locations on the attached plan.

(b) Were any of the gates locked? If so, state when and where they were, and mark them on the attached plan.

(c) Did any of the stiles, gates or fences prevent you from using the way on foot? If so, when?

5. (a) Have you worked for any landowner over which the route passes? If so, give dates of employment and name of employer.

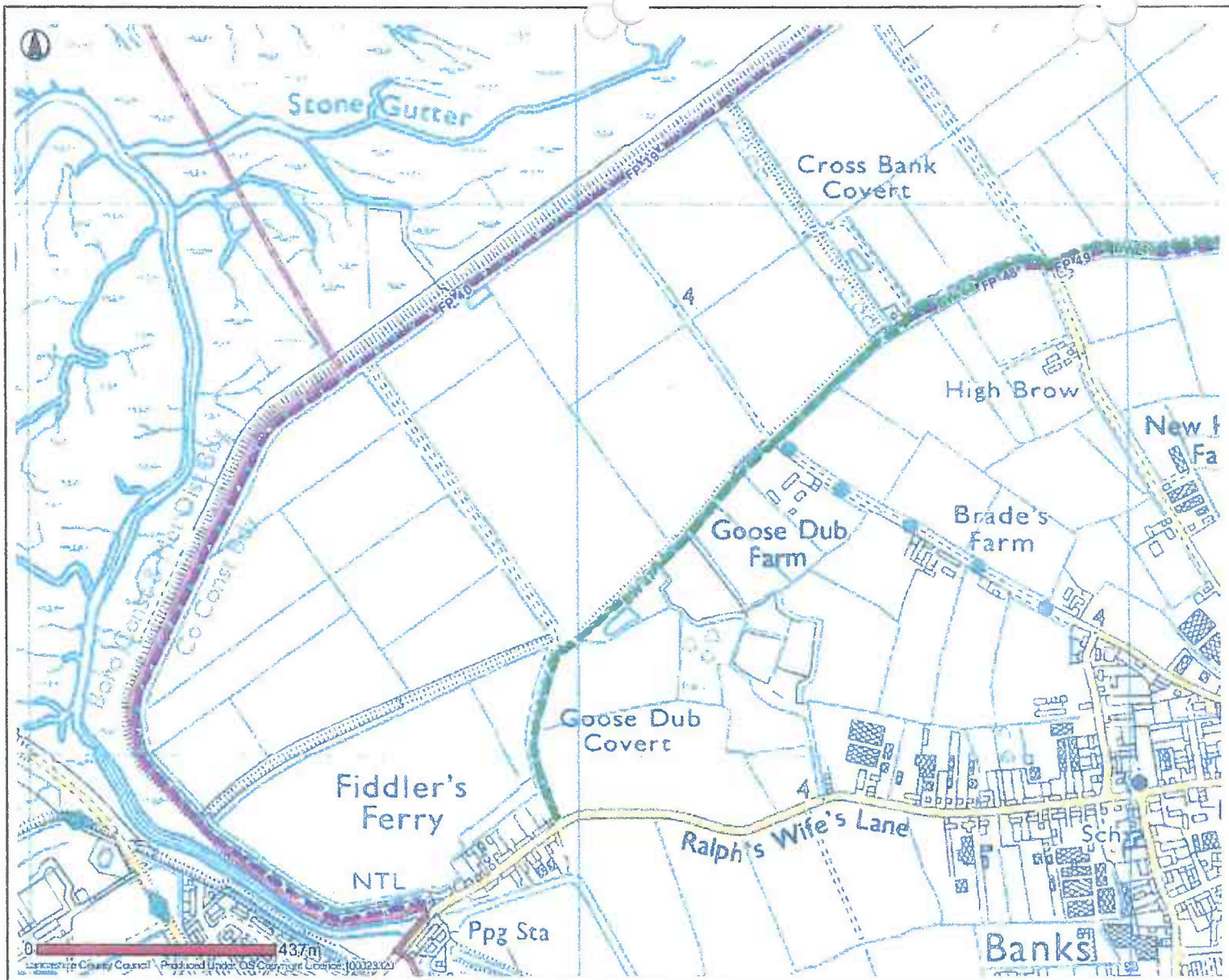
(b) Have you been a tenant of any land over which the routes passes? If so, give dates of tenancy and mark land rented on attached plan.

<p>6. If you have answered yes to 5a or 5b did you ever receive any instructions from the landowner as to the use of the way by the public? If so, what were they?</p>
<p>7. (a) Have you ever been stopped or turned back when using this way on foot?</p> <p>(b) Do you know or have you heard of anyone else having been stopped or turned back when using the way on foot? If so, state when the interruption took place and give particulars.</p>
<p>8. Were you ever told by any owner or tenant of the land crossed by the way, or by anyone in their employment, that the way was not a public right of way on foot? If so, state when and give particulars and dates.</p>
<p>9. Have you ever seen notices such as 'Private', 'No Road', 'No Thoroughfare' or 'Trespassers will be Prosecuted' on or near the way? If so, what did the notices say? Mark the location of the notices on the attached plan.</p>
<p>10. Have you ever asked permission to use the way? If so, who did you ask?</p>
<p>11. Please give any other information that you think is relevant. Use a separate sheet if necessary.</p>

I hereby certify that, to the best of my knowledge and belief, the facts that I have stated are true.

I ~~am~~ am not willing to attend a hearing, public inquiry or court to give evidence on this matter, if this should prove to be necessary.

Signature: John O'Leary Date: 27/5/12



Public Rights Of Way

-  Footpath
-  Bridleway
-  Byway Open To All Traffic
-  Road Used As Public Path
-  Definitive Map Modification Order
-  Temporary Closures
-  Other Public Rights Of Way

PROW Furniture

-  No Legal Limitation
-  Legal Limitation

Banks

PUBLIC RIGHTS OF WAY

EVIDENCE OF USE ON FOOT

Please note that information supplied will be used in accordance with the processes under Statute and will not be confidential. It may be disclosed to third parties.

NAME:

S. M. PATY

ADDRESS:

23 LANCASTER DRIVE

BANKS NR. SOUTHPORT

PR9 8AS

DATE OF BIRTH:

29/10/45

OCCUPATION:

P/T SPORTS CLUB WORKER.

Route of Way

From: BRIDLEWAY

(Grid Reference)

SD 337973

421192

Via: TRACK

To:

NEW EMBANKMENT

(Grid Reference)

SD 337617

421705

1. How long have you known the route?

OVER 40 YEARS

2. Have you used the above way on foot? YES/NO

If so:

(a) During which years?

1968/2012

(b) Where were you going to and from?

HOME

(c) For what purpose?

WALKING / WALKING DOG

(d) How many times a year?

NUMEROUS - BETWEEN 30-35.

(e) Have you used the way by other means?

Please fill in all that apply

On horseback

On motorcycle/in vehicle

Other *bike*

During which years and often?

(f) Have you ever seen others using the way?

Please fill in all that apply

On horseback

On motorcycle/in vehicle

Other

During which years and how often

3. Has the way always run over the same route? If not, give details and dates of any changes. Mark any changes or variations on the attached plan

4. (a) Have there, to your knowledge, been any stiles, gates or fences across the way? If so, state where the stiles, gates or fences stood and mark their locations on the attached plan.

(b) Were any of the gates locked? If so, state when and where they were, and mark them on the attached plan.

(c) Did any of the stiles, gates or fences prevent you from using the way on foot? If so, when?

5. (a) Have you worked for any landowner over which the route passes? If so, give dates of employment and name of employer.

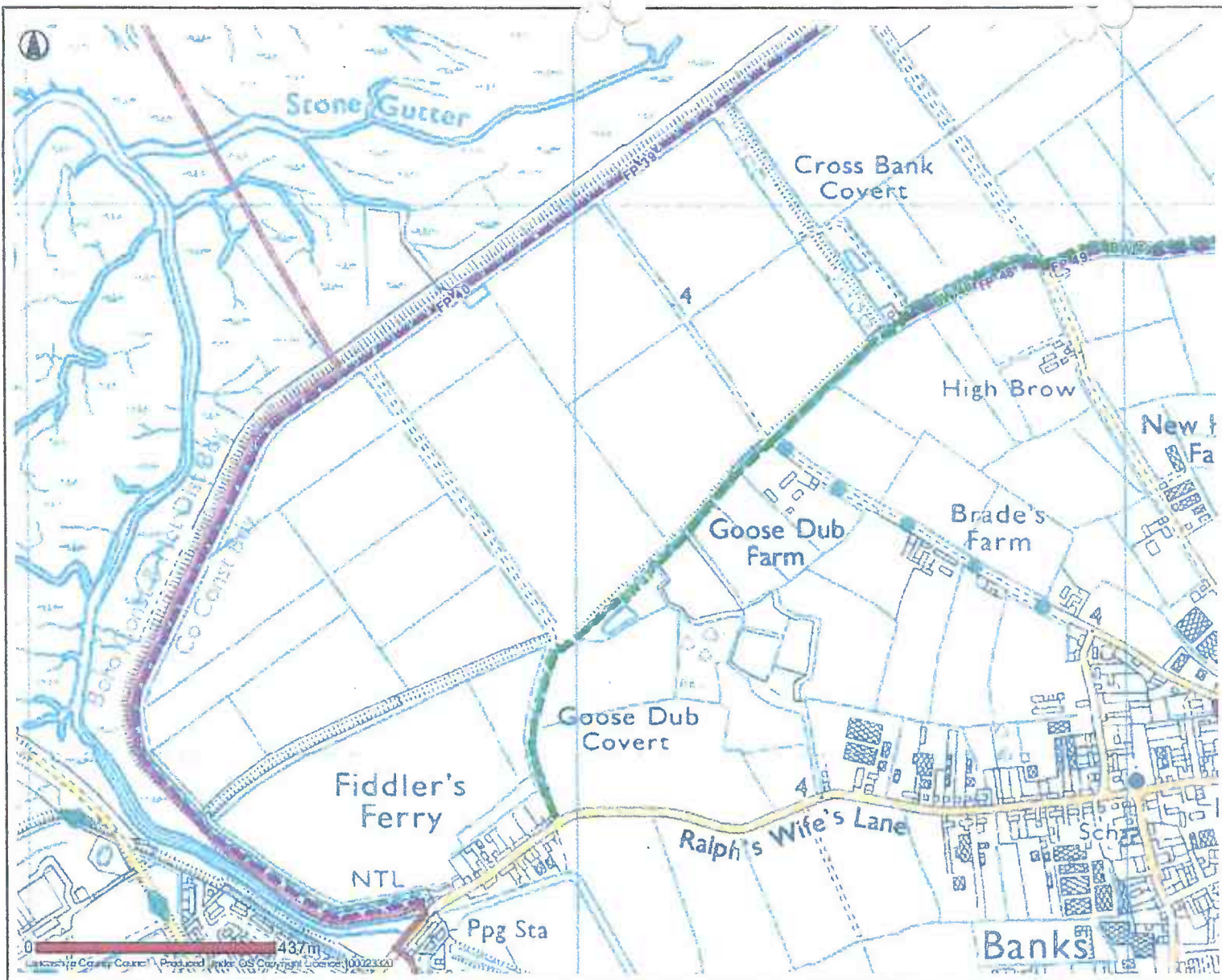
(b) Have you been a tenant of any land over which the routes passes? If so, give dates of tenancy and mark land rented on attached plan.

6. If you have answered yes to 5a or 5b did you ever receive any instructions from the landowner as to the use of the way by the public? If so, what were they?
7. (a) Have you ever been stopped or turned back when using this way on foot? (b) Do you know or have you heard of anyone else having been stopped or turned back when using the way on foot? If so, state when the interruption took place and give particulars.
8. Were you ever told by any owner or tenant of the land crossed by the way, or by anyone in their employment, that the way was not a public right of way on foot? If so, state when and give particulars and dates.
9. Have you ever seen notices such as 'Private', 'No Road', 'No Thoroughfare' or 'Trespassers will be Prosecuted' on or near the way? If so, what did the notices say? Mark the location of the notices on the attached plan.
10. Have you ever asked permission to use the way? If so, who did you ask?
11. Please give any other information that you think is relevant. Use a separate sheet if necessary.

I hereby certify that, to the best of my knowledge and belief, the facts that I have stated are true.

I ~~am~~/am not willing to attend a hearing, public inquiry or court to give evidence on this matter, if this should prove to be necessary.

Signature: Glenn M. A. G. Date: 27th May 2012.



Public Rights Of Way

-  Footpath
-  Bridleway
-  Byway Open To All Traffic
-  Road Used As Public Path
-  Definitive Map Modification Order
-  Temporary Closures
-  Other Public Rights Of Way

PROW Furniture

-  No Legal Limitation
-  Legal Limitation

Banks

PUBLIC RIGHTS OF WAY
EVIDENCE OF USE ON FOOT

Please note that information supplied will be used in accordance with the processes under Statute and will not be confidential. It may be disclosed to third parties.

NAME:

LOIS ARCH

ADDRESS:

6 RALPHS WIFES LANE
BANKS
SOUTHPORT PR9 8ER

DATE OF BIRTH:

8/10/70

OCCUPATION:

PA - NHS

Route of Way

From: BRIDLEWAY

(Grid Reference)

SD 337973

421192

Via: TRACK

To: NEW EMBANKMENT

(Grid Reference)

SD 337617

421705

1. How long have you known the route?

2006 - 6 YEARS

2. Have you used the above way on foot?

YES / NO

If so:

(a) During which years? 2006 - 2010

(b) Where were you going to and from? HOME TO EMBANKMENT

(c) For what purpose? DOG WALKING

(d) How many times a year? 52

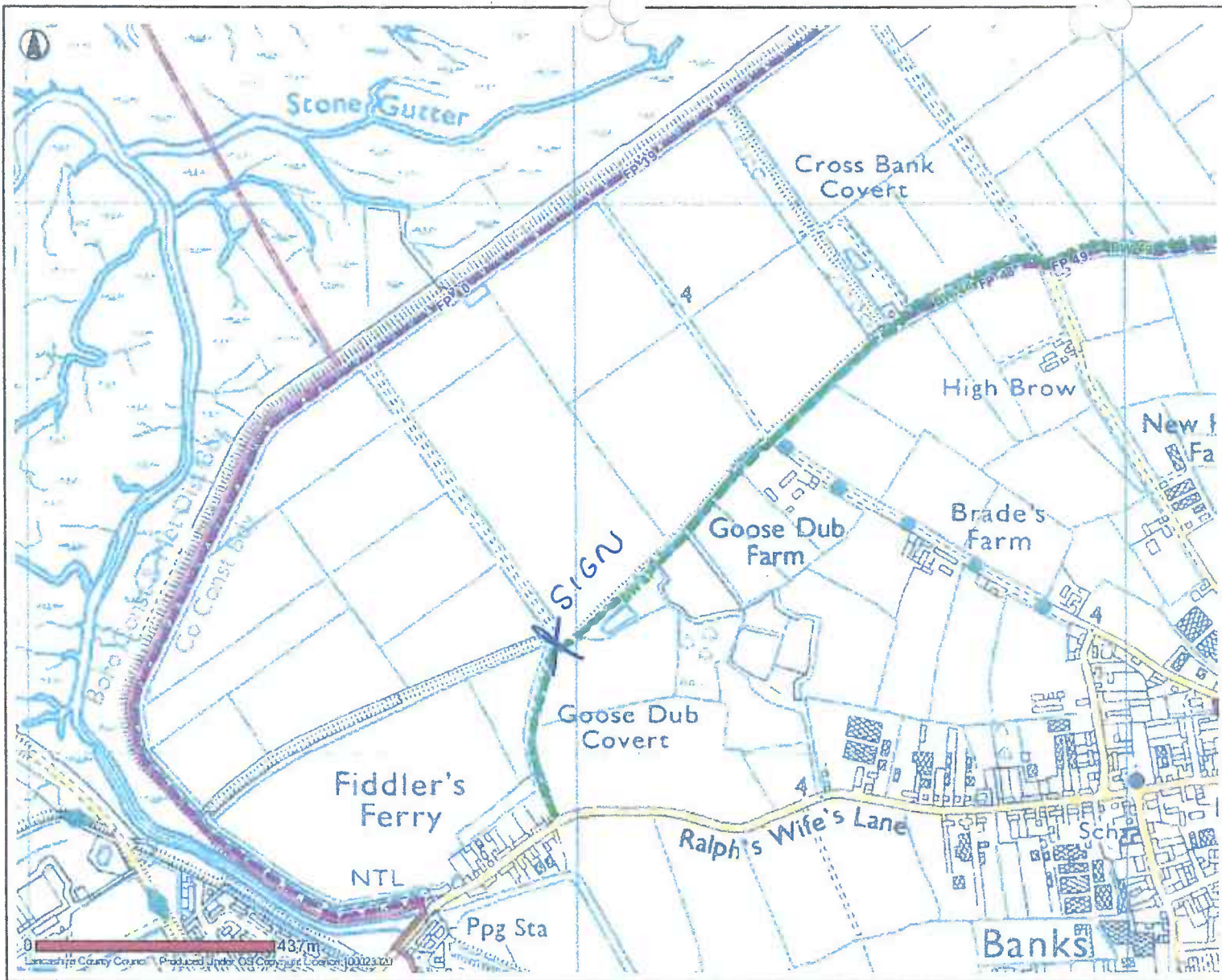
<p>(e) Have you used the way by other means? Please fill in all that apply NO</p> <p>On horseback</p> <p>On motorcycle/in vehicle</p> <p>Other</p> <p>During which years and often?</p>
<p>(f) Have you ever seen others using the way? Please fill in all that apply YES - WALKING</p> <p>On horseback</p> <p>On motorcycle/in vehicle</p> <p>Other</p> <p>During which years and how often</p>
<p>3. Has the way always run over the same route? If not, give details and dates of any changes. Mark any changes or variations on the attached plan</p> <p style="text-align: center;">YES</p>
<p>4. (a) Have there, to your knowledge, been any stiles, gates or fences across the way? If so, state where the stiles, gates or fences stood and mark their locations on the attached plan. NO</p> <p>(b) Were any of the gates locked? If so, state when and where they were, and mark them on the attached plan. YES GATE</p> <p>(c) Did any of the stiles, gates or fences prevent you from using the way on foot? If so, when? No</p>
<p>5. (a) Have you worked for any landowner over which the route passes? If so, give dates of employment and name of employer. NO</p> <p>(b) Have you been a tenant of any land over which the routes passes? If so, give dates of tenancy and mark land rented on attached plan. NO</p>

6. If you have answered yes to 5a or 5b did you ever receive any instructions from the landowner as to the use of the way by the public? If so, what were they?
7. (a) Have you ever been stopped or turned back when using this way on foot? <p style="text-align: center;">NO</p> (b) Do you know or have you heard of anyone else having been stopped or turned back when using the way on foot? If so, state when the interruption took place and give particulars. <p style="text-align: center;">NO</p>
8. Were you ever told by any owner or tenant of the land crossed by the way, or by anyone in their employment, that the way was not a public right of way on foot? If so, state when and give particulars and dates. <p style="text-align: center;">NO</p>
9. Have you ever seen notices such as 'Private', 'No Road', 'No Thoroughfare' or 'Trespassers will be Prosecuted' on or near the way? If so, what did the notices say? Mark the location of the notices on the attached plan. <p style="text-align: center;">NO FOR TRACK - PRIVATE SIGN RECENTLY INSTALLED BY FIELD</p>
10. Have you ever asked permission to use the way? If so, who did you ask? <p style="text-align: center;">NO</p>
11. Please give any other information that you think is relevant. Use a separate sheet if necessary.

I hereby certify that, to the best of my knowledge and belief, the facts that I have stated are true.

I am/~~am not~~ willing to attend a hearing, public inquiry or court to give evidence on this matter, if this should prove to be necessary.

Signature: *Les Dorch* Date: 27/5/12



- Public Rights Of Way**
- Footpath
 - Bridleway
 - Byway Open To All Traffic
 - Road Used As Public Path
 - Definitive Map Modification Order
 - Temporary Closures
 - Other Public Rights Of Way
- PROW Furniture**
- No Legal Limitation
 - Legal Limitation

Lancashire County Council Produced under OS Licence 100023320

Banks



Date: 10/05/2012

This map is reproduced from Ordnance Survey material with the Permission of Ordnance Survey on behalf of the Controller of Her Majesty's Stationery Office (C) Crown Copyright. Unauthorised reproduction may lead to prosecution or civil proceedings. Lancashire County Council - OS Licence 100023320 (C) 2010

PUBLIC RIGHTS OF WAY

EVIDENCE OF USE ON FOOT

Please note that information supplied will be used in accordance with the processes under Statute and will not be confidential. It may be disclosed to third parties.

NAME:

ALEC BAXTER

ADDRESS:

OLD HOLLOW FARM, OLD HOLLOW LANE
BANKS NR SOUTH PORT PR98 0U

DATE OF BIRTH:

27/5/1938

OCCUPATION:

FARMER

Route of Way

From: BRIDLEWAY

(Grid Reference)

SD 337983

421798

Via:

~~EMBANKMENT~~ TRACK

To:

NEW EMBANKMENT

(Grid Reference)

SD 337819

421705
~~421705~~

1. How long have you known the route?

ALL MY LIFE

2. Have you used the above way on foot? YES/NO

If so:

(a) During which years?

1945-2012

(b) Where were you going to and from?

BRIDLEWAY - NEW EMBANKMENT

(c) For what purpose?

WORK AND PLEASURE

(d) How many times a year?

40

(e) Have you used the way by other means?
 Please fill in all that apply
 On horseback
 On motorcycle/in vehicle CAR 1995 - 2011
 Other CYCLE
 During which years and often?

(f) Have you ever seen others using the way?
 Please fill in all that apply
 On horseback
 On motorcycle/in vehicle NO
 Other
 During which years and how often

3. Has the way always run over the same route? If not, give details and dates of any changes. Mark any changes or variations on the attached plan
 YES

4. (a) Have there, to your knowledge, been any stiles, gates or fences across the way? If so, state where the stiles, gates or fences stood and mark their locations on the attached plan. STILE - GATE
 (b) Were any of the gates locked? If so, state when and where they were, and mark them on the attached plan. YES
 (c) Did any of the stiles, gates or fences prevent you from using the way on foot? If so, when?
 NO
 UNTILL THIS YEAR

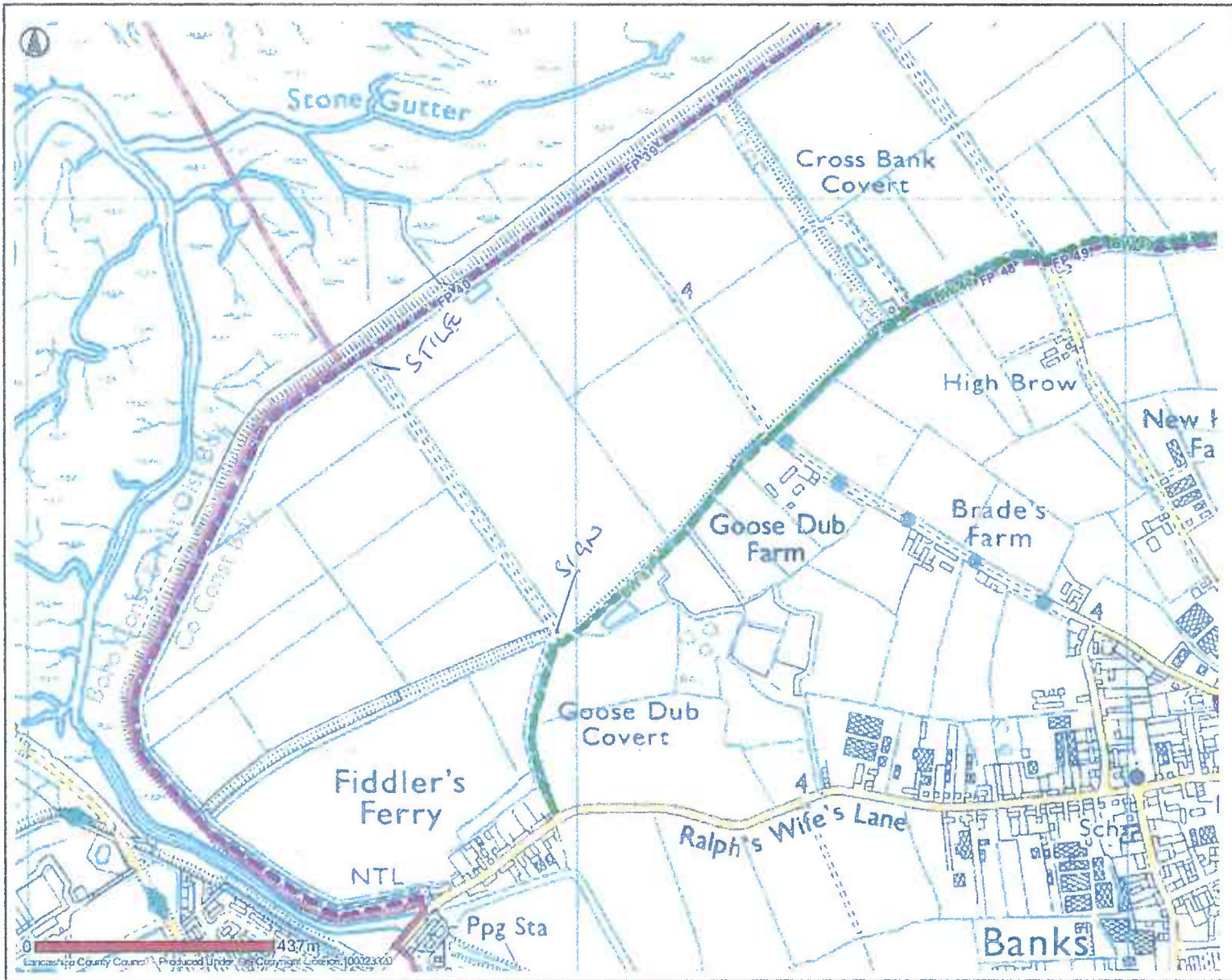
5. (a) Have you worked for any landowner over which the route passes? If so, give dates of employment and name of employer.
 NO
 (b) Have you been a tenant of any land over which the routes passes? If so, give dates of tenancy and mark land rented on attached plan.
 NO

6. If you have answered yes to 5a or 5b did you ever receive any instructions from the landowner as to the use of the way by the public? If so, what were they?
7. (a) Have you ever been stopped or turned back when using this way on foot? NO (b) Do you know or have you heard of anyone else having been stopped or turned back when using the way on foot? If so, state when the interruption took place and give particulars. NO
8. Were you ever told by any owner or tenant of the land crossed by the way, or by anyone in their employment, that the way was not a public right of way on foot? If so, state when and give particulars and dates. No
9. Have you ever seen notices such as 'Private', 'No Road', 'No Thoroughfare' or 'Trespassers will be Prosecuted' on or near the way? If so, what did the notices say? Mark the location of the notices on the attached plan. PRIVATE LAND
10. Have you ever asked permission to use the way? If so, who did you ask? NO
11. Please give any other information that you think is relevant. Use a separate sheet if necessary.

I hereby certify that, to the best of my knowledge and belief, the facts that I have stated are true.

I am/am not willing to attend a hearing, public inquiry or court to give evidence on this matter, if this should prove to be necessary.

Signature: A.W. Boyle Date: 29/6/2012



- Public Rights Of Way**
- Footpath
 - Bridleway
 - Byway Open To All Traffic
 - Road Used As Public Path
 - Definitive Map Modification Order
 - Temporary Closures
 - Other Public Rights Of Way
- PROW Furniture**
- No Legal Limitation
 - Legal Limitation

Banks



Date: 10/05/2012

This map is reproduced from Ordnance Survey material with the Permission of Ordnance Survey on behalf of the Controller of Her Majesty's Stationery Office (C) Crown Copyright.
 Unauthorised reproduction may lead to prosecution or civil proceedings.
 Lancashire County Council - OS Licence 100023320 (C) 2010

**PUBLIC RIGHTS OF WAY
EVIDENCE OF USE ON FOOT**

Please note that information supplied will be used in accordance with the processes under Statute and will not be confidential. It may be disclosed to third parties.

NAME:

FRANK - BONE

ADDRESS:

MARSH VIEW

CHARNEYS LANE

BANKS - PRQ - SHJ

DATE OF BIRTH:

27.7.41

OCCUPATION:

RETIRED

Route of Way

From: Bridleway

(Grid Reference) SD 337973 421192

Via: track

To: New embankment

(Grid Reference) SD 337617 421705

1. How long have you known the route?

1956 - 2012

2. Have you used the above way on foot? YES/NO

If so:

(a) During which years?

1956 - 2012

(b) Where were you going to and from?

MANY PLACES IN THE DISTRICT.

(c) For what purpose?

(d) How many times a year?

35 TIMES

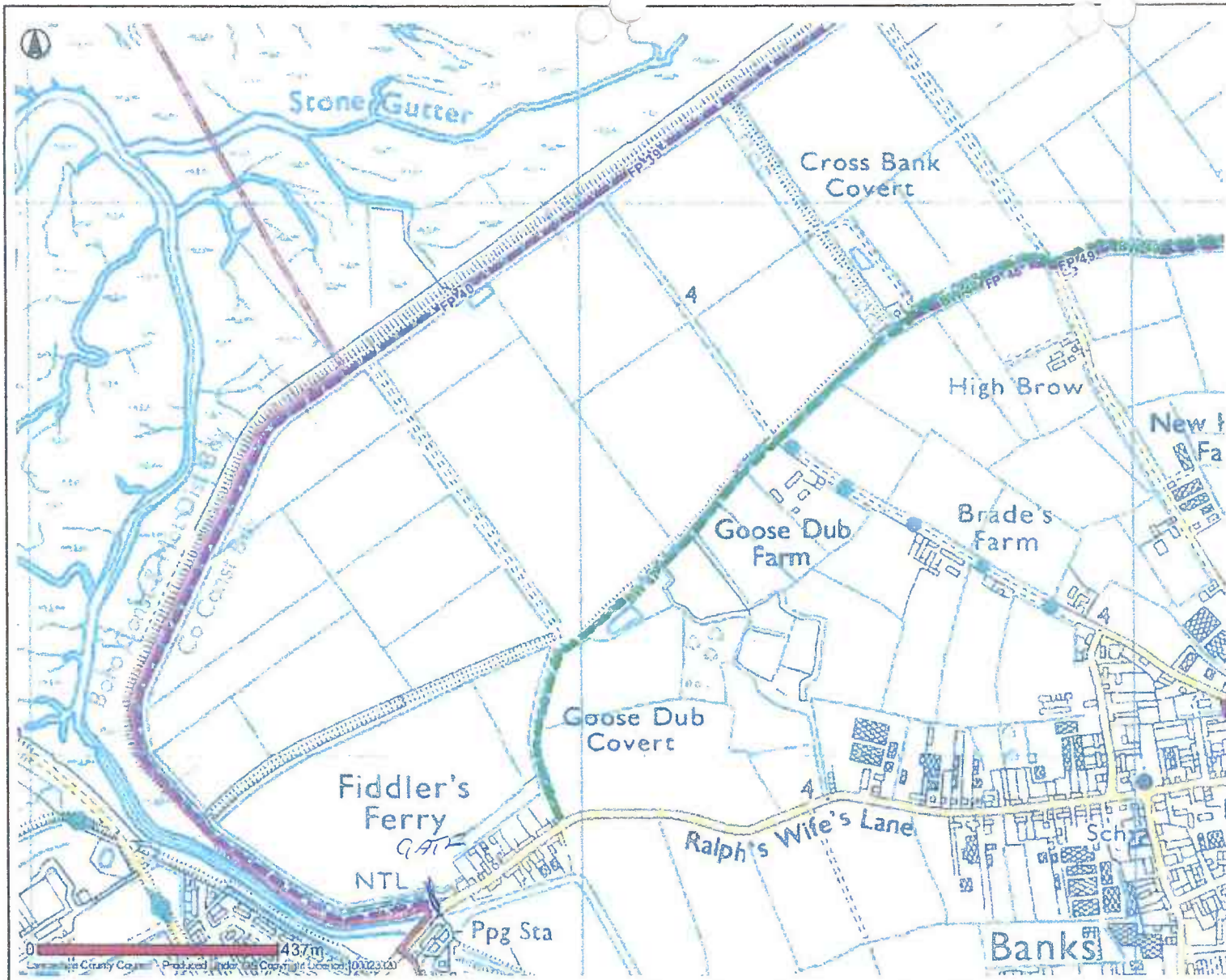
<p>(e) Have you used the way by other means? <i>NO.</i></p> <p>Please fill in all that apply</p> <p>On horseback YES</p> <p>On motorcycle/in vehicle</p> <p>Other</p> <p>During which years and often?</p>
<p>(f) Have you ever seen others using the way?</p> <p>Please fill in all that apply</p> <p>On horseback <i>YES</i></p> <p>On motorcycle/in vehicle</p> <p>Other</p> <p>During which years and how often</p>
<p>3. Has the way always run over the same route? If not, give details and dates of any changes. Mark any changes or variations on the attached plan</p> <p><i>YES.</i></p>
<p>4. (a) Have there, to your knowledge, been any stiles, gates or fences across the way? If so, state where the stiles, gates or fences stood and mark their locations on the attached plan. <i>NO</i></p> <p>(b) Were any of the gates locked? If so, state when and where they were, and mark them on the attached plan. <i>NO</i></p> <p>(c) Did any of the stiles, gates or fences prevent you from using the way on foot? If so, when? <i>NO.</i></p>
<p>5. (a) Have you worked for any landowner over which the route passes? If so, give dates of employment and name of employer. <i>NO.</i></p> <p>(b) Have you been a tenant of any land over which the routes passes? If so, give dates of tenancy and mark land rented on attached plan.</p>

<p>6. If you have answered yes to 5a or 5b did you ever receive any instructions from the landowner as to the use of the way by the public? If so, what were they?</p>
<p>7. (a) Have you ever been stopped or turned back when using this way on foot? NO.</p> <p>(b) Do you know or have you heard of anyone else having been stopped or turned back when using the way on foot? If so, state when the interruption took place and give particulars. NO.</p>
<p>8. Were you ever told by any owner or tenant of the land crossed by the way, or by anyone in their employment, that the way was not a public right of way on foot? If so, state when and give particulars and dates. NO</p>
<p>9. Have you ever seen notices such as 'Private', 'No Road', 'No Thoroughfare' or 'Trespassers will be Prosecuted' on or near the way? If so, what did the notices say? Mark the location of the notices on the attached plan. NO</p>
<p>10. Have you ever asked permission to use the way? If so, who did you ask? NO</p>
<p>11. Please give any other information that you think is relevant. Use a separate sheet if necessary. NONE</p>

I hereby certify that, to the best of my knowledge and belief, the facts that I have stated are true.

I am/am not willing to attend a hearing, public inquiry or court to give evidence on this matter, if this should prove to be necessary.

Signature: *F.L. Bone* Date: *5.7.2012*



- Public Rights Of Way**
-  Footpath
 -  Bridleway
 -  Byway Open To All Traffic
 -  Road Used As Public Path
 -  Definitive Map Modification Order
 -  Temporary Closures
 -  Other Public Rights Of Way
- PROW Furniture**
-  No Legal Limitation
 -  Legal Limitation

Banks



Date: 10/05/2012

This map is reproduced from Ordnance Survey material with the Permission of Ordnance Survey on behalf of the Controller of Her Majesty's Stationery Office (C) Crown Copyright.
 Unauthorised reproduction may lead to prosecution or civil proceedings.
 Lancashire County Council - OS Licence 100023320 (C) 2010

PUBLIC RIGHTS OF WAY

EVIDENCE OF USE ON FOOT

Please note that information supplied will be used in accordance with the processes under Statute and will not be confidential. It may be disclosed to third parties.

NAME:

PAULA BONE

ADDRESS:

MARSH VIEW

CHARNEYS LANE

BANKS PRG - 8 HJ

DATE OF BIRTH:

11. 11. 41

OCCUPATION:

RETIRED

Route of Way

From: BRIDLEWAY

(Grid Reference) SD 337973

421192

Via: TRACK

To: NEW EMBANKMENT

(Grid Reference) SD 337617

421705

1. How long have you known the route?

45 YEARS

2. Have you used the above way on foot? YES/NO

If so:

(a) During which years?

1980. TO 2012

(b) Where were you going to and from?

HOME FOR A WALK

(c) For what purpose?

WALK

(d) How many times a year?

80

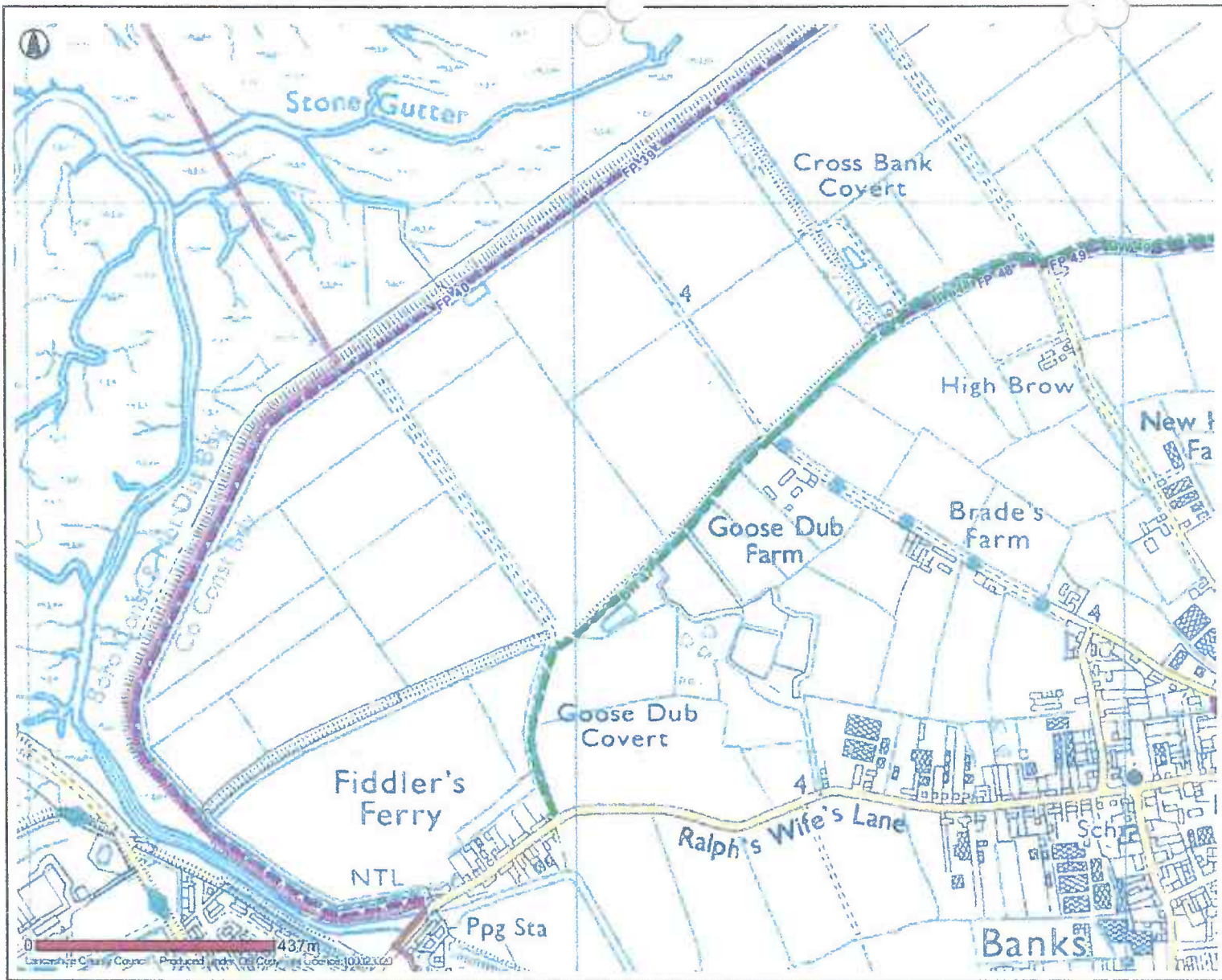
<p>(e) Have you used the way by other means?</p> <p>Please fill in all that apply NO.</p> <p>On horseback</p> <p>On motorcycle/in vehicle</p> <p>Other</p> <p>During which years and often?</p>
<p>(f) Have you ever seen others using the way? YES</p> <p>Please fill in all that apply</p> <p>On horseback YES -</p> <p>On motorcycle/in vehicle YES -</p> <p>Other</p> <p>During which years and how often</p> <p>1980 . To 2012 .</p>
<p>3. Has the way always run over the same route? If not, give details and dates of any changes. Mark any changes or variations on the attached plan</p> <p>YES.</p>
<p>4. (a) Have there, to your knowledge, been any stiles, gates or fences across the way? If so, state where the stiles, gates or fences stood and mark their locations on the attached plan.</p> <p>NO.</p> <p>(b) Were any of the gates locked? If so, state when and where they were, and mark them on the attached plan.</p> <p>NO.</p> <p>(c) Did any of the stiles, gates or fences prevent you from using the way on foot? If so, when?</p> <p>NO.</p>
<p>5. (a) Have you worked for any landowner over which the route passes? If so, give dates of employment and name of employer.</p> <p>.....</p> <p>(b) Have you been a tenant of any land over which the routes passes? If so, give dates of tenancy and mark land rented on attached plan.</p>

6. If you have answered yes to 5a or 5b did you ever receive any instructions from the landowner as to the use of the way by the public? If so, what were they?
7. (a) Have you ever been stopped or turned back when using this way on foot? <p style="text-align: center;">No.</p> (b) Do you know or have you heard of anyone else having been stopped or turned back when using the way on foot? If so, state when the interruption took place and give particulars.
8. Were you ever told by any owner or tenant of the land crossed by the way, or by anyone in their employment, that the way was not a public right of way on foot? If so, state when and give particulars and dates. <p style="text-align: center;">No.</p>
9. Have you ever seen notices such as 'Private', 'No Road', 'No Thoroughfare' or 'Trespassers will be Prosecuted' on or near the way? If so, what did the notices say? Mark the location of the notices on the attached plan. <p style="text-align: center;">No.</p>
10. Have you ever asked permission to use the way? If so, who did you ask? <p style="text-align: center;">No.</p>
11. Please give any other information that you think is relevant. Use a separate sheet if necessary.

I hereby certify that, to the best of my knowledge and belief, the facts that I have stated are true.

I am/am not willing to attend a hearing, public inquiry or court to give evidence on this matter, if this should prove to be necessary.

Signature: P. Bone Date: 26.5.12



Public Rights Of Way

-  Footpath
 -  Bridleway
 -  Byway Open To All Traffic
 -  Road Used As Public Path
 -  Definitive Map Modification Order
 -  Temporary Closures
 -  Other Public Rights Of Way
- PROW Furniture**
-  No Legal Limitation
 -  Legal Limitation

Banks

PUBLIC RIGHTS OF WAY

EVIDENCE OF USE ON FOOT

Please note that information supplied will be used in accordance with the processes under Statute and will not be confidential. It may be disclosed to third parties.

NAME:

Janet Brooklyn

ADDRESS:

102 New Lane Park

DATE OF BIRTH:

2.12.65

OCCUPATION:

Route of Way

From: BRIDLEWAY

(Grid Reference) SD 337973

421192

Via: TRACK

To: NEW EMBANKMENT

(Grid Reference) SD 337617

421705

1. How long have you known the route?

40 + years

2. Have you used the above way on foot?

YES/NO

If so:

(a) During which years?

from 1970 onwards

(b) Where were you going to and from?

track to New Embankment

(c) For what purpose?

access to New Embankment

(d) How many times a year?

weekly basis

2
(e) Have you used the way by other means?

Please fill in all that apply

On horseback

On motorcycle/in vehicle

Other

During which years and often?

3
(f) Have you ever seen others using the way? *yes*

Please fill in all that apply

On horseback

On motorcycle/in vehicle

Other *looking*

During which years and how often

3
3
3. Has the way always run over the same route? If not, give details and dates of any changes. Mark any changes or variations on the attached plan *numerous occasions* *yes*

4. (a) Have there, to your knowledge, been any stiles, gates or fences across the way? If so, state where the stiles, gates or fences stood and mark their locations on the attached plan. *no*

(b) Were any of the gates locked? If so, state when and where they were, and mark them on the attached plan. *no*

(c) Did any of the stiles, gates or fences prevent you from using the way on foot? If so, when? *not aware of any*

5. (a) Have you worked for any landowner over which the route passes? If so, give dates of employment and name of employer. *no*

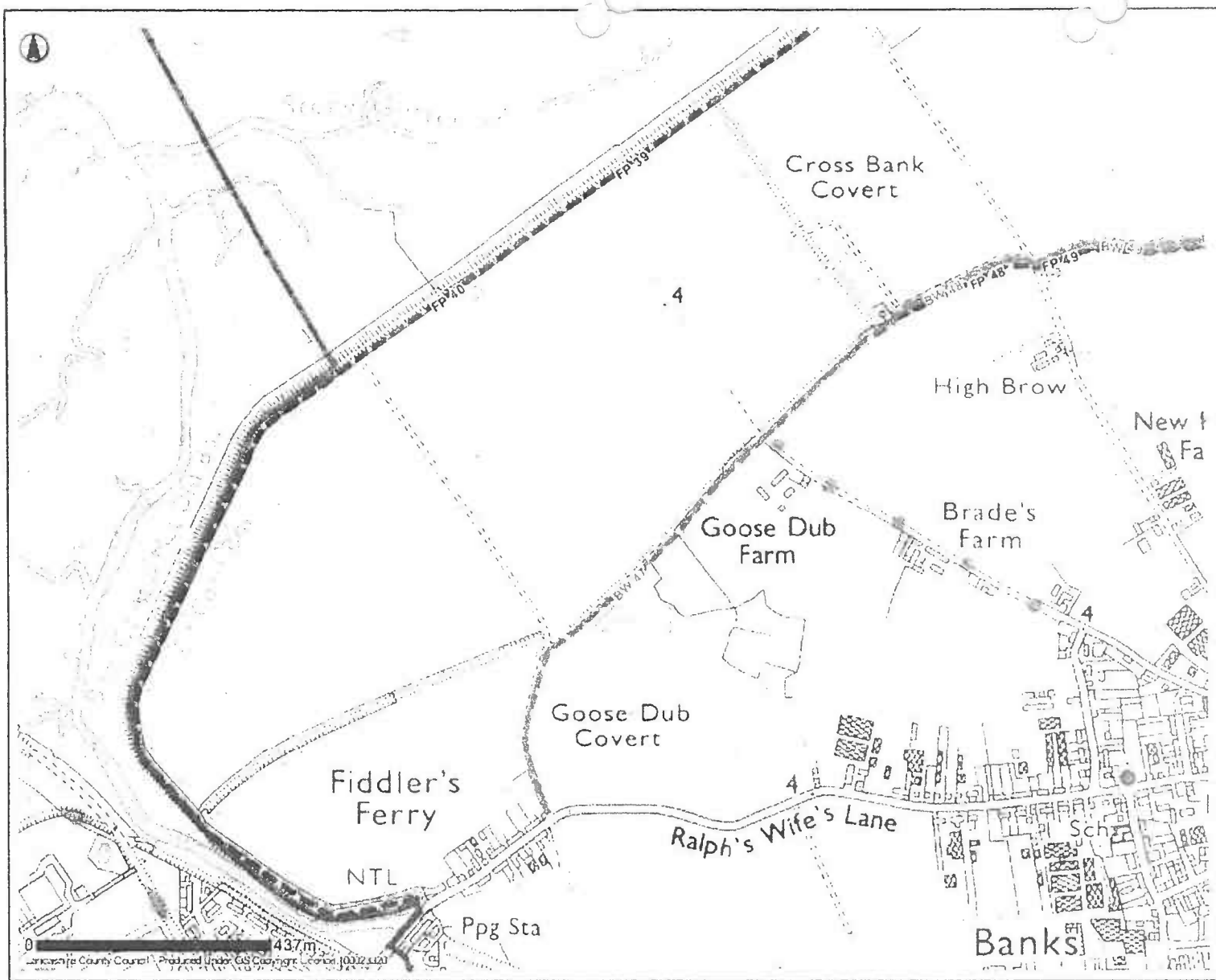
(b) Have you been a tenant of any land over which the routes passes? If so, give dates of tenancy and mark land rented on attached plan. *no*

<p>6. If you have answered yes to 5a or 5b did you ever receive any instructions from the landowner as to the use of the way by the public? If so, what were they?</p>
<p>7. (a) Have you ever been stopped or turned back when using this way on foot? no</p> <p>(b) Do you know or have you heard of anyone else having been stopped or turned back when using the way on foot? If so, state when the interruption took place and give particulars. no</p>
<p>8. Were you ever told by any owner or tenant of the land crossed by the way, or by anyone in their employment, that the way was not a public right of way on foot? If so, state when and give particulars and dates. no</p>
<p>9. Have you ever seen notices such as 'Private', 'No Road', 'No Thoroughfare' or 'Trespassers will be Prosecuted' on or near the way? If so, what did the notices say? Mark the location of the notices on the attached plan. unaware of any</p>
<p>10. Have you ever asked permission to use the way? If so, who did you ask? no</p>
<p>11. Please give any other information that you think is relevant. Use a separate sheet if necessary.</p>

I hereby certify that, to the best of my knowledge and belief, the facts that I have stated are true.

I am/~~am not willing~~ to attend a hearing, public inquiry or court to give evidence on this matter, if this should prove to be necessary.

Signature: B. Coolidge Date: 11.6.12



- Public Rights Of Way**
- Footpath
 - Bridleway
 - Byway Open To All Traffic
 - Road Used As Public Path
 - Definitive Map Modification Order
 - Temporary Closures
 - Other Public Rights Of Way
- PROW Furniture**
- No Legal Limitation
 - Legal Limitation

Banks



Date: 10/05/2012

This map is reproduced from Ordnance Survey material with the Permission of Ordnance Survey on behalf of the Controller of Her Majesty's Stationery Office (C) Crown Copyright. Unauthorised reproduction may lead to prosecution or civil proceedings. Lancashire County Council - OS Licence 100023320 (C) 2010

PUBLIC RIGHTS OF WAY

EVIDENCE OF USE ON FOOT

Please note that information supplied will be used in accordance with the processes under Statute and will not be confidential. It may be disclosed to third parties.

NAME: MR P CALK & MRS D CALK

ADDRESS: 13 CHARNLEYS LANE
BANKS

DATE OF BIRTH: 06/09/67 OCCUPATION: Laborn

Route of Way

From: BRIDLEWAY (Grid Reference) SD 337973 421192

Via: TRACK

To: NEW EMBANKMENT (Grid Reference) SD 337617 421705

1. How long have you known the route?

Approx 38 yrs.

2. Have you used the above way on foot? YES NO

If so:

- (a) During which years? 73/74/+ to present day.
- (b) Where were you going to and from? from home to embankment.
- (c) For what purpose? Some bloody reasons as on all the other farms, pick sampling etc
- (d) How many times a year? walked up to the embankment most of my life using various Routes.

(e) Have you used the way by other means? NO

Please fill in all that apply

On horseback

On motorcycle/in vehicle

Other

During which years and often?

73/74 to present day.

(f) Have you ever seen others using the way? YES

Please fill in all that apply

On horseback

yes

On motorcycle/in vehicle

yes

Other

yes - pushbike.

During which years and how often

3. Has the way always run over the same route? If not, give details and dates of any changes. Mark any changes or variations on the attached plan

Never noticed any changes.

4. (a) Have there, to your knowledge, been any stiles, gates or fences across the way? If so, state where the stiles, gates or fences stood and mark their locations on the attached plan. Face with stiles.

(b) Were any of the gates locked? If so, state when and where they were, and mark them on the attached plan. NO

(c) Did any of the stiles, gates or fences prevent you from using the way on foot? If so, when? NO

5. (a) Have you worked for any landowner over which the route passes? If so, give dates of employment and name of employer.

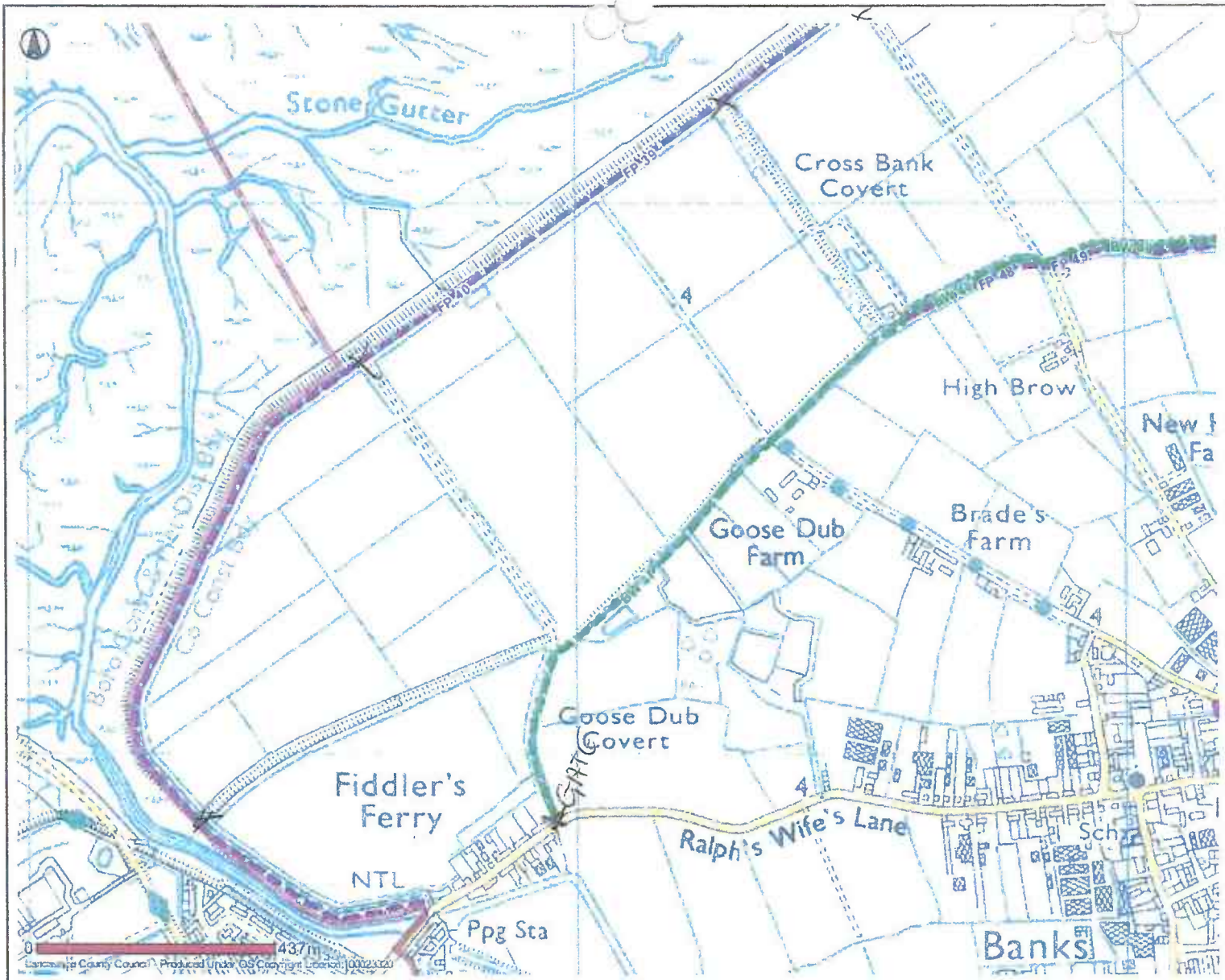
(b) Have you been a tenant of any land over which the routes passes? If so, give dates of tenancy and mark land rented on attached plan.

<p>6. If you have answered yes to 5a or 5b did you ever receive any instructions from the landowner as to the use of the way by the public? If so, what were they?</p>
<p>7. (a) Have you ever been stopped or turned back when using this way on foot?</p> <p style="text-align: center;">NO</p> <p>(b) Do you know or have you heard of anyone else having been stopped or turned back when using the way on foot? If so, state when the interruption took place and give particulars.</p>
<p>8. Were you ever told by any owner or tenant of the land crossed by the way, or by anyone in their employment, that the way was not a public right of way on foot? If so, state when and give particulars and dates.</p> <p style="text-align: center;">NO</p>
<p>9. Have you ever seen notices such as 'Private', 'No Road', 'No Thoroughfare' or 'Trespassers will be Prosecuted' on or near the way? If so, what did the notices say? Mark the location of the notices on the attached plan.</p> <p style="text-align: center;">NO</p>
<p>10. Have you ever asked permission to use the way? If so, who did you ask?</p> <p style="text-align: center;">NO</p>
<p>11. Please give any other information that you think is relevant. Use a separate sheet if necessary.</p>

I hereby certify that, to the best of my knowledge and belief, the facts that I have stated are true.

I ~~am~~/am not willing to attend a hearing, public inquiry or court to give evidence on this matter, if this should prove to be necessary.

Signature: P. Alf Date: 23rd/5/2012



- Public Rights Of Way**
- Footpath
 - Bridleway
 - Byway Open To All Traffic
 - Road Used As Public Path
 - Definitive Map Modification Order
 - Temporary Closures
 - Other Public Rights Of Way
- PROW Furniture**
- No Legal Limitation
 - Legal Limitation
- * MARK STILES & GATE*

Banks



Date: 10/05/2012

This map is reproduced from Ordnance Survey material with the Permission of Ordnance Survey on behalf of the Controller of Her Majesty's Stationery Office (C) Crown Copyright.
 Unauthorised reproduction may lead to prosecution or civil proceedings.
 Lancashire County Council - OS Licence 100023320 (C) 2010

PUBLIC RIGHTS OF WAY

EVIDENCE OF USE ON FOOT

Please note that information supplied will be used in accordance with the processes under Statute and will not be confidential. It may be disclosed to third parties.

NAME:

MARTIN CLAGUE

ADDRESS:

32 VICARAGE LANE

BANKS

WEST LANCES

DATE OF BIRTH: 13/2/52

OCCUPATION: SOLE TRADER

Route of Way

From: BRIDLEWAY

(Grid Reference)

SD 337973

421192

Via: TRACK

To:

NEW EMBANKMENT

(Grid Reference)

SD 337617

421705

1. How long have you known the route?

APPROX 1983

2. Have you used the above way on foot? YES/NO

If so:

(a) During which years? 1983 - NOW.

(b) Where were you going to and from? VICARAGE LANE

(c) For what purpose? WALKING OR BIKING

(d) How many times a year? SOMETIME WEEKLY, SOMETIME MONTHLY

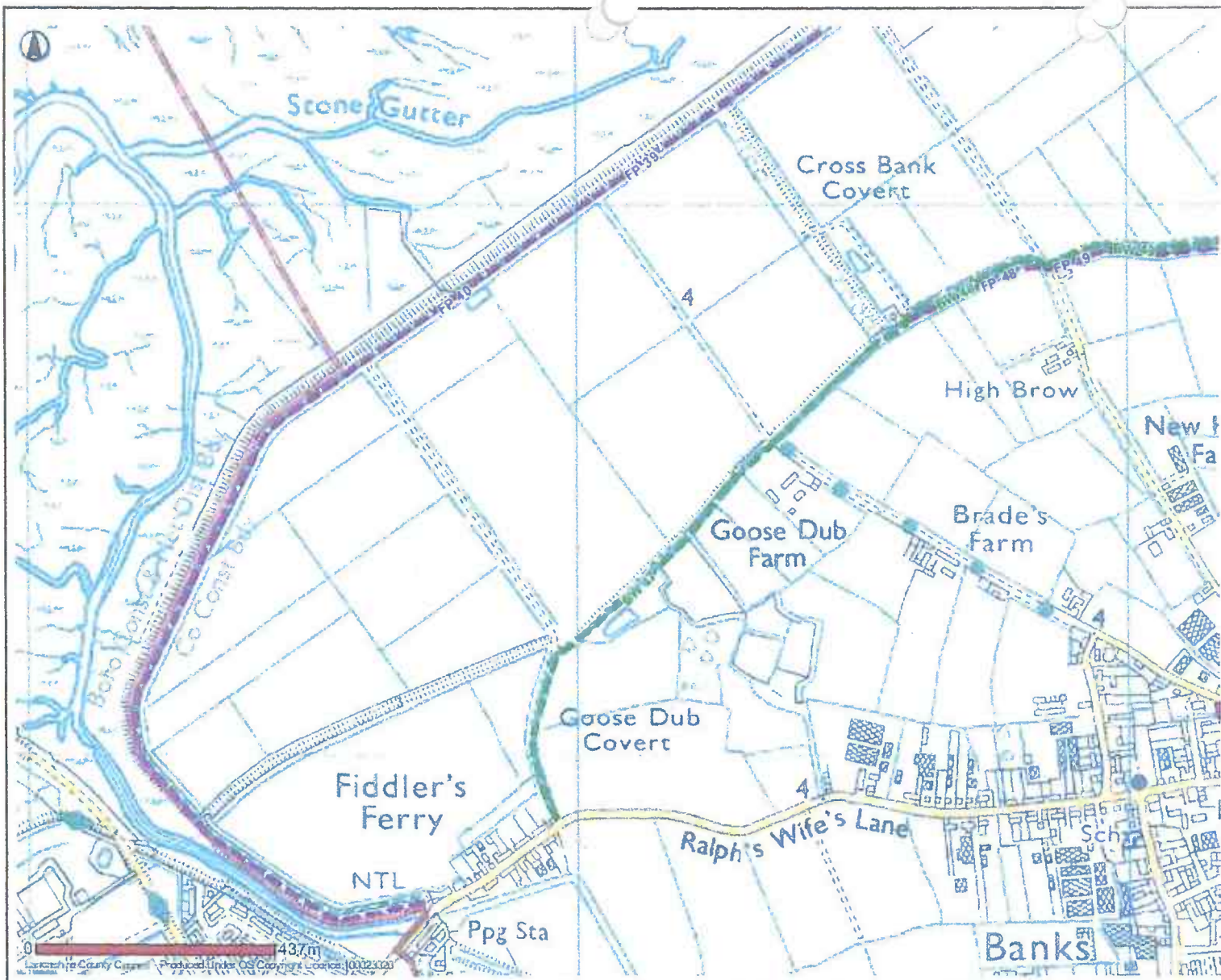
<p>(e) Have you used the way by other means? YES</p> <p>Please fill in all that apply</p> <p>On horseback</p> <p>On motorcycle/in vehicle</p> <p>Other <input checked="" type="checkbox"/> BIKE</p> <p>During which years and often?</p>
<p>(f) Have you ever seen others using the way? YES</p> <p>Please fill in all that apply</p> <p>On horseback <input checked="" type="checkbox"/></p> <p>On motorcycle/in vehicle</p> <p>Other <input checked="" type="checkbox"/></p> <p>During which years and how often</p> <p>1983 ON</p>
<p>3. Has the way always run over the same route? If not, give details and dates of any changes. Mark any changes or variations on the attached plan</p> <p>YES</p>
<p>4. (a) Have there, to your knowledge, been any stiles, gates or fences across the way? If so, state where the stiles, gates or fences stood and mark their locations on the attached plan. NO</p> <p>(b) Were any of the gates locked? If so, state when and where they were, and mark them on the attached plan. NO</p> <p>(c) Did any of the stiles, gates or fences prevent you from using the way on foot? If so, when? NO</p>
<p>5. (a) Have you worked for any landowner over which the route passes? If so, give dates of employment and name of employer. NO</p> <p>(b) Have you been a tenant of any land over which the routes passes? If so, give dates of tenancy and mark land rented on attached plan. NO</p>

6. If you have answered yes to 5a or 5b did you ever receive any instructions from the landowner as to the use of the way by the public? If so, what were they?
7. (a) Have you ever been stopped or turned back when using this way on foot? No (b) Do you know or have you heard of anyone else having been stopped or turned back when using the way on foot? If so, state when the interruption took place and give particulars. No
8. Were you ever told by any owner or tenant of the land crossed by the way, or by anyone in their employment, that the way was not a public right of way on foot? If so, state when and give particulars and dates. No
9. Have you ever seen notices such as 'Private', 'No Road', 'No Thoroughfare' or 'Trespassers will be Prosecuted' on or near the way? If so, what did the notices say? Mark the location of the notices on the attached plan. No
10. Have you ever asked permission to use the way? If so, who did you ask? No
11. Please give any other information that you think is relevant. Use a separate sheet if necessary.

I hereby certify that, to the best of my knowledge and belief, the facts that I have stated are true.

I am/~~am not~~ willing to attend a hearing, public inquiry or court to give evidence on this matter, if this should prove to be necessary.

Signature: H. Clave Date: 28/05/12



Public Rights Of Way

- Footpath
- Bridleway
- Byway Open To All Traffic
- Road Used As Public Path
- Definitive Map Modification Order
- Temporary Closures
- Other Public Rights Of Way

PROW Furniture

- No Legal Limitation
- Legal Limitation

Banks



Date: 10/05/2012

This map is reproduced from Ordnance Survey material with the Permission of Ordnance Survey on behalf of the Controller of Her Majesty's Stationery Office (C) Crown Copyright. Unauthorised reproduction may lead to prosecution or civil proceedings. Lancashire County Council - OS Licence 100023320 (C) 2010

PUBLIC RIGHTS OF WAY
EVIDENCE OF USE ON FOOT

Please note that information supplied will be used in accordance with the processes under Statute and will not be confidential. It may be disclosed to third parties.

NAME: PAM CLAQUE

ADDRESS: 32 VICARAGE LANE
BANKS
WEST LANCES

DATE OF BIRTH: 02/10/54 OCCUPATION: GENERAL ASSISTANT

Route of Way

From: BRIDLEWAY (Grid Reference) SD 337973 421192

Via: TRACK

To: NEW EMBANKMENT (Grid Reference) SD 337617 421705

1. How long have you known the route?

SINCE 1983

2. Have you used the above way on foot? YES/~~NO~~

If so:

(a) During which years? 1983 ONWARDS.

(b) Where were you going to and from? VICARAGE LANE

(c) For what purpose? LEISURE WALKS OR CYCLING

(d) How many times a year? REGULARLY / WEEKLY.

(e) Have you used the way by other means?

Please fill in all that apply

On horseback

On motorcycle/in vehicle

Other BICYCLE

During which years and often?

1983 ONWARDS.

(f) Have you ever seen others using the way?

Please fill in all that apply

On horseback

On motorcycle/in vehicle

Other BICYCLE

During which years and how often

1983 ONWARDS.

3. Has the way always run over the same route? If not, give details and dates of any changes. Mark any changes or variations on the attached plan

YES.

4. (a) Have there, to your knowledge, been any stiles, gates or fences across the way? If so, state where the stiles, gates or fences stood and mark their locations on the attached plan.

NOT THAT I CAN REMEMBER

(b) Were any of the gates locked? If so, state when and where they were, and mark them on the attached plan.

NO

(c) Did any of the stiles, gates or fences prevent you from using the way on foot? If so, when?

No.

5. (a) Have you worked for any landowner over which the route passes? If so, give dates of employment and name of employer.

No

(b) Have you been a tenant of any land over which the routes passes? If so, give dates of tenancy and mark land rented on attached plan.

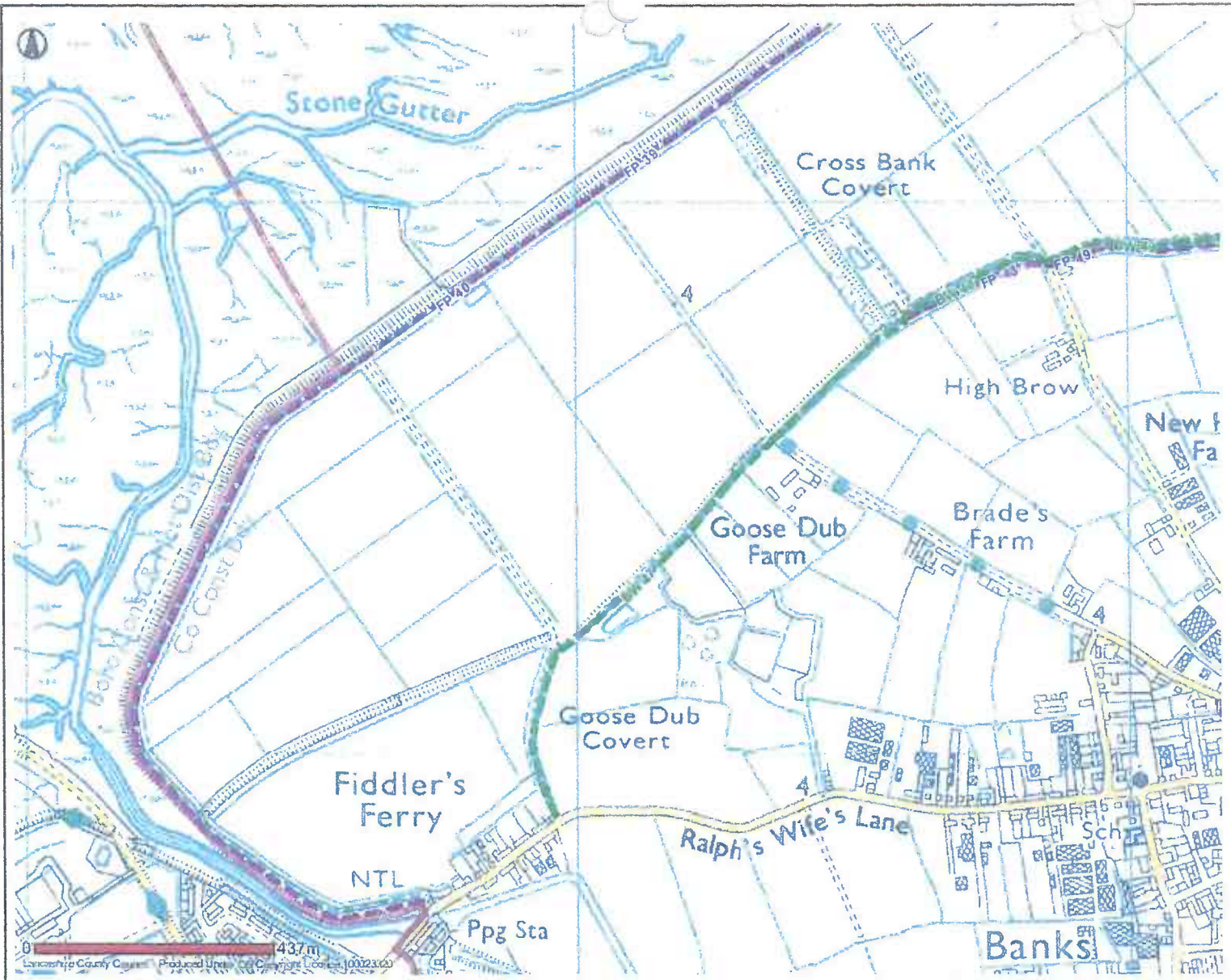
No.

6. If you have answered yes to 5a or 5b did you ever receive any instructions from the landowner as to the use of the way by the public? If so, what were they?
7. (a) Have you ever been stopped or turned back when using this way on foot? <p style="text-align: center;">No.</p> (b) Do you know or have you heard of anyone else having been stopped or turned back when using the way on foot? If so, state when the interruption took place and give particulars. <p style="text-align: center;">No.</p>
8. Were you ever told by any owner or tenant of the land crossed by the way, or by anyone in their employment, that the way was not a public right of way on foot? If so, state when and give particulars and dates. <p style="text-align: center;">No.</p>
9. Have you ever seen notices such as 'Private', 'No Road', 'No Thoroughfare' or 'Trespassers will be Prosecuted' on or near the way? If so, what did the notices say? Mark the location of the notices on the attached plan. <p style="text-align: center;">No.</p>
10. Have you ever asked permission to use the way? If so, who did you ask? <p style="text-align: center;">No.</p>
11. Please give any other information that you think is relevant. Use a separate sheet if necessary.

I hereby certify that, to the best of my knowledge and belief, the facts that I have stated are true.

I am/~~am not~~ willing to attend a hearing, public inquiry or court to give evidence on this matter, if this should prove to be necessary.

Signature: Pam Clague Date: 28/05/12



Public Rights Of Way

-  Footpath
 -  Bridleway
 -  Byway Open To All Traffic
 -  Road Used As Public Path
 -  Definitive Map Modification Order
 -  Temporary Closures
 -  Other Public Rights Of Way
- PROW Furniture**
-  No Legal Limitation
 -  Legal Limitation

Banks



Date: 10/05/2012

This map is reproduced from Ordnance Survey material with the Permission of Ordnance Survey on behalf of the Controller of Her Majesty's Stationery Office (C) Crown Copyright. Unauthorised reproduction may lead to prosecution or civil proceedings. Lancashire County Council - OS Licence 100023320 (C) 2010

PUBLIC RIGHTS OF WAY

EVIDENCE OF USE ON FOOT

Please note that information supplied will be used in accordance with the processes under Statute and will not be confidential. It may be disclosed to third parties.

NAME:

Mark Cronin

ADDRESS:

64 James Brook
PR8 6NT

DATE OF BIRTH:

13/1/67

OCCUPATION:

SELF EMPLOYED

Route of Way

From: BRIDLEWAY

(Grid Reference)

SD 337973

421192

Via: TRACK

To: NEW EMBANKMENT

(Grid Reference)

SD 337617

421705

1. How long have you known the route?

8 YEARS

2. Have you used the above way on foot?

YES ~~NO~~

If so:

(a) During which years?

2008-2010

(b) Where were you going to and from?

Chotleys lane / Buteh

(c) For what purpose?

walk / dog

(d) How many times a year?

WEEKLY / DAILY SUMMER

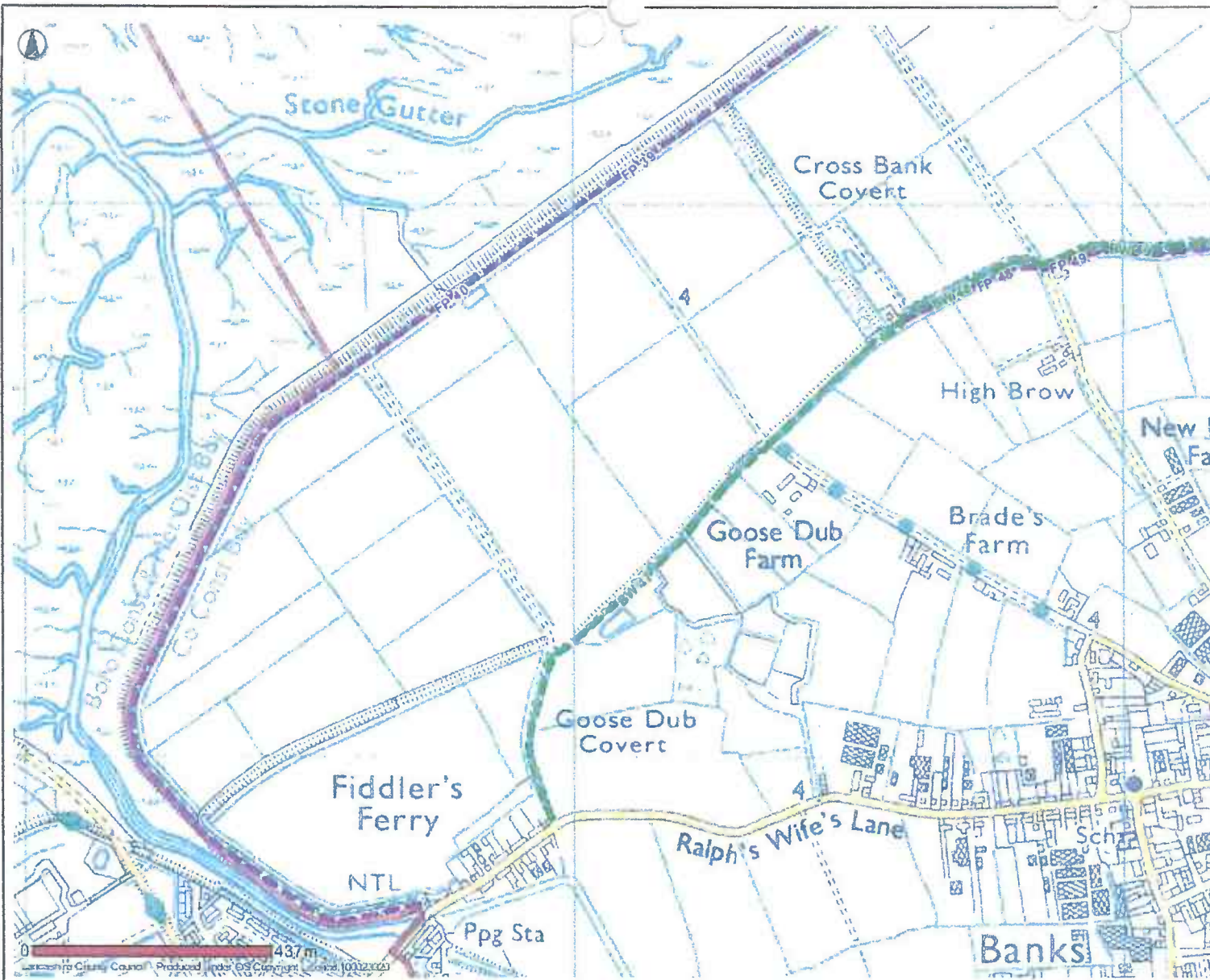
<p>(e) Have you used the way by other means? NO</p> <p>Please fill in all that apply</p> <p>On horseback</p> <p>On motorcycle/in vehicle</p> <p>Other</p> <p>During which years and often?</p>
<p>(f) Have you ever seen others using the way? YES</p> <p>Please fill in all that apply</p> <p>On horseback</p> <p>On motorcycle/in vehicle</p> <p>Other Foot</p> <p>During which years and how often</p> <p style="text-align: center;">2008-2012</p>
<p>3. Has the way always run over the same route? If not, give details and dates of any changes. Mark any changes or variations on the attached plan</p> <p style="text-align: center;">NO</p>
<p>4. (a) Have there, to your knowledge, been any stiles, gates or fences across the way? If so, state where the stiles, gates or fences stood and mark their locations on the attached plan. Gate STILE</p> <p>(b) Were any of the gates locked? If so, state when and where they were, and mark them on the attached plan. NO</p> <p>(c) Did any of the stiles, gates or fences prevent you from using the way on foot? If so, when? NO</p>
<p>5. (a) Have you worked for any landowner over which the route passes? If so, give dates of employment and name of employer. NO</p> <p>(b) Have you been a tenant of any land over which the routes passes? If so, give dates of tenancy and mark land rented on attached plan. NO</p>

<p>6. If you have answered yes to 5a or 5b did you ever receive any instructions from the landowner as to the use of the way by the public? If so, what were they? no</p>
<p>7. (a) Have you ever been stopped or turned back when using this way on foot? no</p> <p>(b) Do you know or have you heard of anyone else having been stopped or turned back when using the way on foot? If so, state when the interruption took place and give particulars. YES BUT</p> <p style="text-align: center;">ONLY IN MAR 2012</p>
<p>8. Were you ever told by any owner or tenant of the land crossed by the way, or by anyone in their employment, that the way was not a public right of way on foot? If so, state when and give particulars and dates. no</p>
<p>9. Have you ever seen notices such as 'Private', 'No Road', 'No Thoroughfare' or 'Trespassers will be Prosecuted' on or near the way? If so, what did the notices say? Mark the location of the notices on the attached plan. only past</p> <p style="text-align: center;">18 months or so</p>
<p>10. Have you ever asked permission to use the way? If so, who did you ask? no</p>
<p>11. Please give any other information that you think is relevant. Use a separate sheet if necessary.</p> <p style="text-align: center;">walked this route for years without disturbance</p>

I hereby certify that, to the best of my knowledge and belief, the facts that I have stated are true.

I am/am not willing to attend a hearing, public inquiry or court to give evidence on this matter, if this should prove to be necessary.

Signature:  Date: 11/06/2011



Public Rights Of Way

-  Footpath
 -  Bridleway
 -  Byway Open To All Traffic
 -  Road Used As Public Path
 -  Definitive Map Modification Order
 -  Temporary Closures
 -  Other Public Rights Of Way
- PROW Furniture**
-  No Legal Limitation
 -  Legal Limitation

Banks



Date: 10/05/2012

This map is reproduced from Ordnance Survey material with the Permission of Ordnance Survey on behalf of the Controller of Her Majesty's Stationery Office (C) Crown Copyright. Unauthorised reproduction may lead to prosecution or civil proceedings. Lancashire County Council - OS Licence 100023320 (C) 2010

PUBLIC RIGHTS OF WAY
EVIDENCE OF USE ON FOOT

Please note that information supplied will be used in accordance with the processes under Statute and will not be confidential. It may be disclosed to third parties.

NAME: MRS JENNIFER EATOUGH

ADDRESS: 57 AVELING DR, BANKS
SOUTHPORT, LANCs PR9 8BJ

DATE OF BIRTH: 24/1/70 OCCUPATION: MOTHER

Route of Way

From: Bridleway (Grid Reference) SD 337973 421192

Via: track

To: New Embankment (Grid Reference) SD 337617 421705

1. How long have you known the route?

SINCE 1980

2. Have you used the above way on foot? YES/NO

If so:

(a) During which years? 1980 to 2012

(b) Where were you going to and from? FROM BANKS TO NEW BANK
TO GET ON MAREY

(c) For what purpose? TO COLLECT SAMPLERS & DOG WALKING

(d) How many times a year?

20

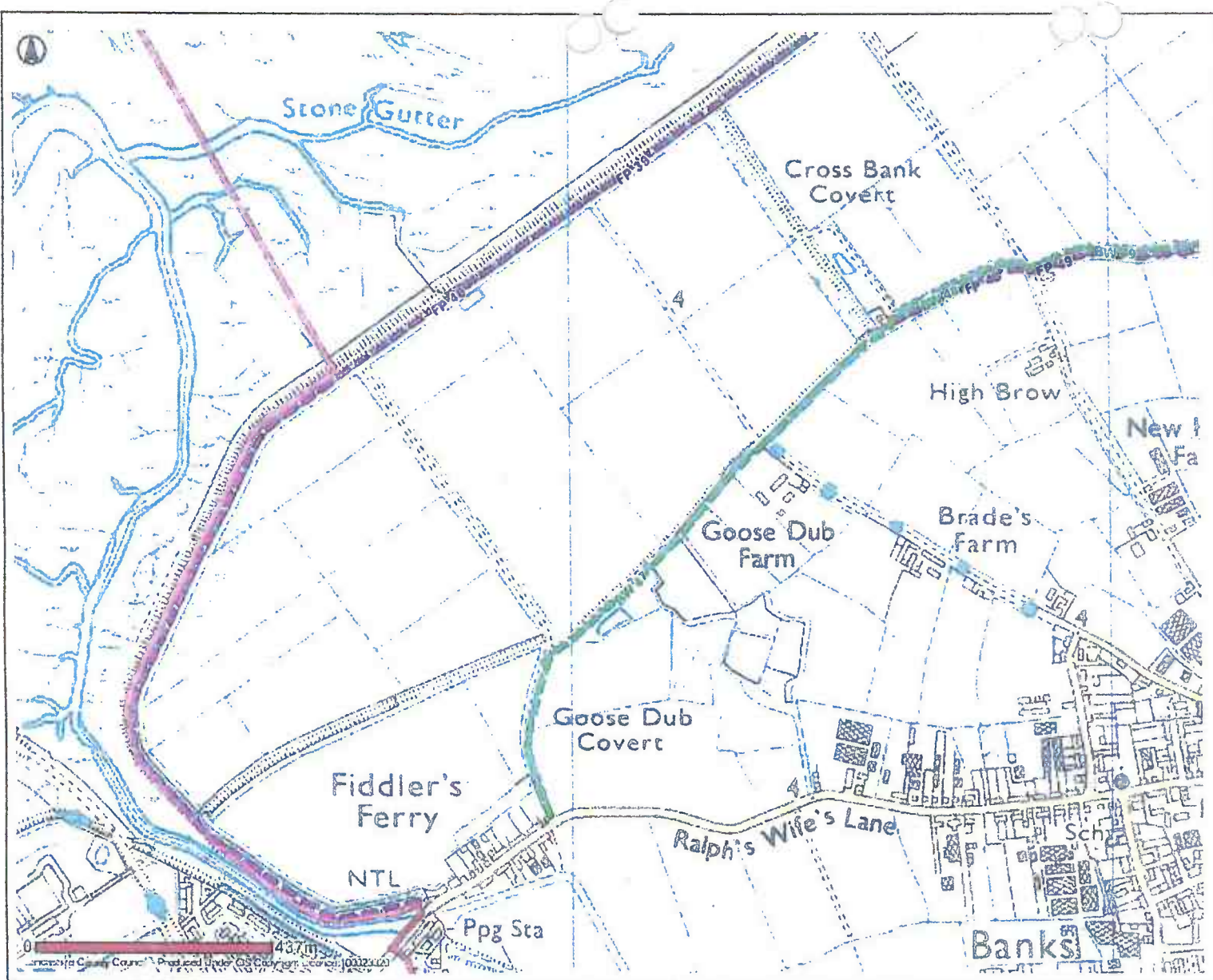
<p>(e) Have you used the way by other means?</p> <p>Please fill in all that apply</p> <p>On horseback NO</p> <p>On motorcycle/in vehicle NO</p> <p>Other NO</p> <p>During which years and often?</p>
<p>(f) Have you ever seen others using the way?</p> <p>Please fill in all that apply</p> <p>On horseback NO</p> <p>On motorcycle/in vehicle NO</p> <p>Other NO</p> <p>During which years and how often</p>
<p>3. Has the way always run over the same route? If not, give details and dates of any changes. Mark any changes or variations on the attached plan</p> <p style="text-align: right;">YES</p>
<p>4. (a) Have there, to your knowledge, been any stiles, gates or fences across the way? If so, state where the stiles, gates or fences stood and mark their locations on the attached plan. YES</p> <p>(b) Were any of the gates locked? If so, state when and where they were, and mark them on the attached plan. NO</p> <p>(c) Did any of the stiles, gates or fences prevent you from using the way on foot? If so, when? NO</p>
<p>5. (a) Have you worked for any landowner over which the route passes? If so, give dates of employment and name of employer. NO</p> <p>(b) Have you been a tenant of any land over which the routes passes? If so, give dates of tenancy and mark land rented on attached plan. NO</p>

6.	If you have answered yes to 5a or 5b did you ever receive any instructions from the landowner as to the use of the way by the public? If so, what were they?
7.	(a) Have you ever been stopped or turned back when using this way on foot? NO (b) Do you know or have you heard of anyone else having been stopped or turned back when using the way on foot? If so, state when the interruption took place and give particulars. No
8.	Were you ever told by any owner or tenant of the land crossed by the way, or by anyone in their employment, that the way was not a public right of way on foot? If so, state when and give particulars and dates. No
9.	Have you ever seen notices such as 'Private', 'No Road', 'No Thoroughfare' or 'Trespassers will be Prosecuted' on or near the way? If so, what did the notices say? Mark the location of the notices on the attached plan. YES SIGN PUT UP APPROX MARCH 2012 PRIVATE ANY UNAUTHORISED PERSONS FOUND ON THIS PROPERTY MAY BE PROSECUTED
10.	Have you ever asked permission to use the way? If so, who did you ask? No
11.	Please give any other information that you think is relevant. Use a separate sheet if necessary.

I hereby certify that, to the best of my knowledge and belief, the facts that I have stated are true.

I am/~~am not~~ willing to attend a hearing, public inquiry or court to give evidence on this matter, if this should prove to be necessary.

Signature:  Date: 18th June 2012



- Public Rights Of Way**
- Footpath
 - Bridleway
 - Byway Open To All Traffic
 - Road Used As Public Path
 - Definitive Map Modification Order
 - Temporary Closures
 - Other Public Rights Of Way
- PROW Furniture**
- No Legal Limitation
 - Legal Limitation

PUBLIC RIGHTS OF WAY
EVIDENCE OF USE ON FOOT

Please note that information supplied will be used in accordance with the processes under Statute and will not be confidential. It may be disclosed to third parties.

NAME:

VERONICA FEARDS

ADDRESS:

16, HOOLE LANE, BANKS, DR. SCOTTFORT,
LANCASHIRE

DATE OF BIRTH: 01/02/1959

OCCUPATION: CAREER

Route of Way

From: Bridleway (Grid Reference) SD 337973 421192

Via: track

To: New Embankment (Grid Reference) SD 337617 421705

1. How long have you known the route?

50 years +

2. Have you used the above way on foot? YES/NO

If so:

(a) During which years? 1959 - 2012

(b) Where were you going to and from? Home - Ralphs Wifes Lane

(c) For what purpose? Pleasure

(d) How many times a year? 20+

<p>(e) Have you used the way by other means?</p> <p>Please fill in all that apply</p> <p>On horseback</p> <p>On motorcycle/in vehicle</p> <p>Other</p> <p>During which years and often?</p>
<p>(f) Have you ever seen others using the way?</p> <p>Please fill in all that apply</p> <p>On horseback ✓</p> <p>On motorcycle/in vehicle</p> <p>Other</p> <p>During which years and how often</p> <p style="text-align: center;">1960-2012</p>
<p>3. Has the way always run over the same route? If not, give details and dates of any changes. Mark any changes or variations on the attached plan</p> <p style="text-align: center;"><i>always the same.</i></p>
<p>4. (a) Have there, to your knowledge, been any stiles, gates or fences across the way? If so, state where the stiles, gates or fences stood and mark their locations on the attached plan. stiles</p> <p>(b) Were any of the gates locked? If so, state when and where they were, and mark them on the attached plan. <i>No</i></p> <p>(c) Did any of the stiles, gates or fences prevent you from using the way on foot? If so, when? <i>No.</i></p>
<p>5. (a) Have you worked for any landowner over which the route passes? If so, give dates of employment and name of employer.</p> <p>(b) Have you been a tenant of any land over which the routes passes? If so, give dates of tenancy and mark land rented on attached plan.</p>

<p>6. If you have answered yes to 5a or 5b did you ever receive any instructions from the landowner as to the use of the way by the public? If so, what were they?</p>
<p>7. (a) Have you ever been stopped or turned back when using this way on foot? <i>No</i></p> <p>(b) Do you know or have you heard of anyone else having been stopped or turned back when using the way on foot? If so, state when the interruption took place and give particulars. <i>No</i></p>
<p>8. Were you ever told by any owner or tenant of the land crossed by the way, or by anyone in their employment, that the way was not a public right of way on foot? If so, state when and give particulars and dates. <i>No</i></p>
<p>9. Have you ever seen notices such as 'Private', 'No Road', 'No Thoroughfare' or 'Trespassers will be Prosecuted' on or near the way? If so, what did the notices say? Mark the location of the notices on the attached plan. <i>Public footpath is signs disappeared.</i></p>
<p>10. Have you ever asked permission to use the way? If so, who did you ask? <i>No</i></p>
<p>11. Please give any other information that you think is relevant. Use a separate sheet if necessary.</p>

I hereby certify that, to the best of my knowledge and belief, the facts that I have stated are true.

I am/am not willing to attend a hearing, public inquiry or court to give evidence on this matter, if this should prove to be necessary.

Signature: *[Signature]* Date: ... *28.05.2012* ...

**PUBLIC RIGHTS OF WAY
EVIDENCE OF USE ON FOOT**

Please note that information supplied will be used in accordance with the processes under Statute and will not be confidential. It may be disclosed to third parties.

NAME:

MICHAEL GREEN

ADDRESS:

38 SKIPTON AVENUE

SOUTHPORT

PR9 8JP

DATE OF BIRTH: 10.12.1944 OCCUPATION: RETIRED COLLEGE LECTURER

Route of Way

From: Bridleway (Grid Reference) SD 337973 421192

Via: track

To: New Embankment (Grid Reference) SD 337617 421705

1. How long have you known the route?

40 Years

2. Have you used the above way on foot? YES/~~NO~~

If so:

(a) During which years? From 1971 - present

(b) Where were you going to and from? Circular route from Fiddlers Farm
→ Return

(c) For what purpose? Leisure, Dog Walking, Jogging Circuit

(d) How many times a year? At least 40 times/year

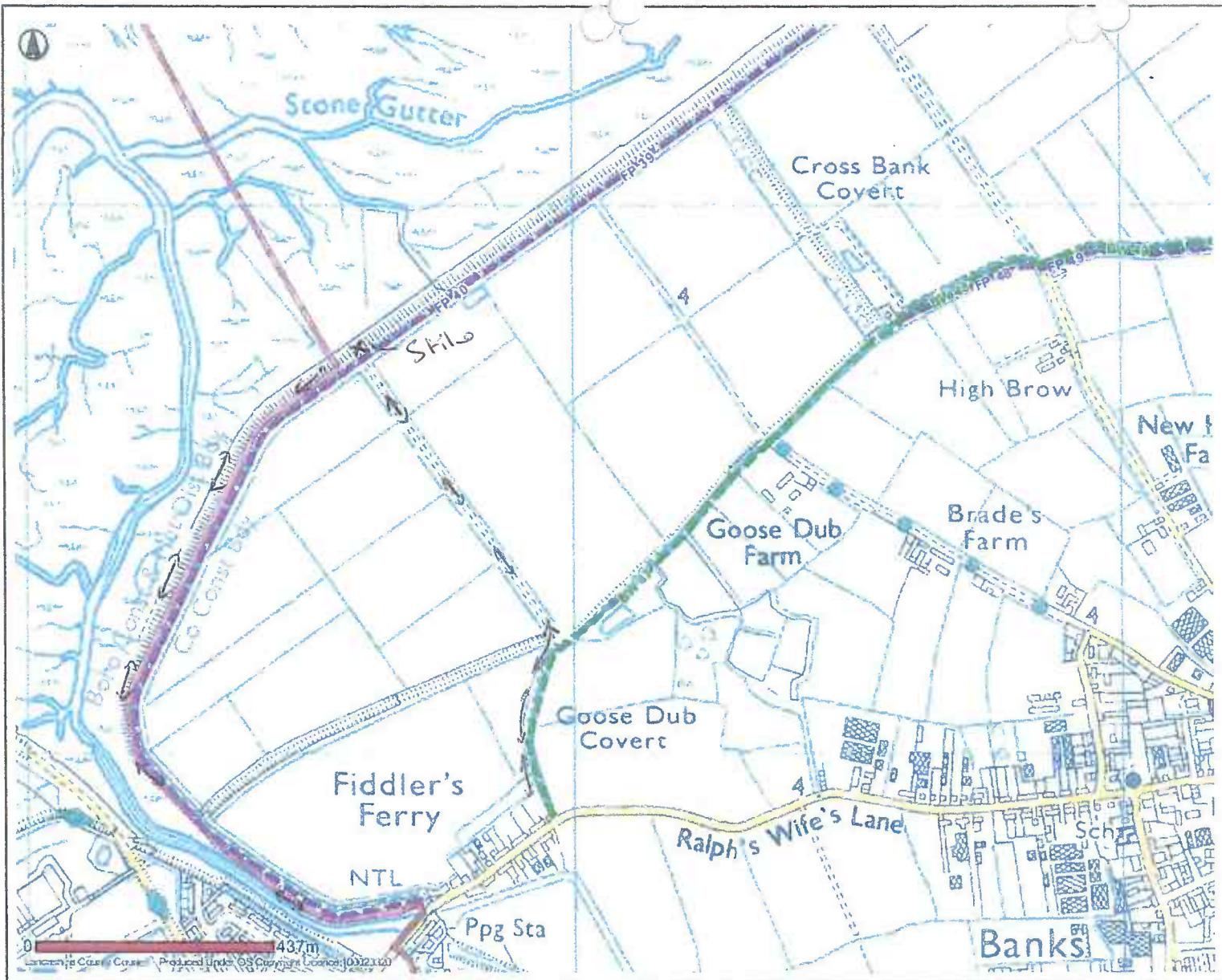
<p>(e) Have you used the way by other means?</p> <p>Please fill in all that apply</p> <p>On horseback</p> <p>On motorcycle/in vehicle</p> <p>Other</p> <p>During which years and often?</p>
<p>(f) Have you ever seen others using the way?</p> <p>Please fill in all that apply</p> <p>On horseback</p> <p>On motorcycle/in vehicle</p> <p>Other <i>Walking</i></p> <p>During which years and how often</p> <p> <i>From 1971 to present</i></p>
<p>3. Has the way always run over the same route? If not, give details and dates of any changes. Mark any changes or variations on the attached plan</p> <p> <i>Always the same route</i></p>
<p>4. (a) Have there, to your knowledge, been any stiles, gates or fences across the way? If so, state where the stiles, gates or fences stood and mark their locations on the attached plan.</p> <p> <i>Stiles</i></p> <p>(b) Were any of the gates locked? If so, state when and where they were, and mark them on the attached plan.</p> <p>(c) Did any of the stiles, gates or fences prevent you from using the way on foot? If so, when?</p> <p> <i>Not until now when stile has been vandalised</i></p>
<p>5. (a) Have you worked for any landowner over which the route passes? If so, give dates of employment and name of employer.</p> <p> <i>NO</i></p> <p>(b) Have you been a tenant of any land over which the routes passes? If so, give dates of tenancy and mark land rented on attached plan.</p> <p> <i>NO</i></p>

6. If you have answered yes to 5a or 5b did you ever receive any instructions from the landowner as to the use of the way by the public? If so, what were they?
7. (a) Have you ever been stopped or turned back when using this way on foot? NO (b) Do you know or have you heard of anyone else having been stopped or turned back when using the way on foot? If so, state when the interruption took place and give particulars. NO
8. Were you ever told by any owner or tenant of the land crossed by the way, or by anyone in their employment, that the way was not a public right of way on foot? If so, state when and give particulars and dates. NO
9. Have you ever seen notices such as 'Private', 'No Road', 'No Thoroughfare' or 'Trespassers will be Prosecuted' on or near the way? If so, what did the notices say? Mark the location of the notices on the attached plan. Not until approximately one month ago (unauthorised person may be prosecuted)
10. Have you ever asked permission to use the way? If so, who did you ask? NO
11. Please give any other information that you think is relevant. Use a separate sheet if necessary.

I hereby certify that, to the best of my knowledge and belief, the facts that I have stated are true.

I am/am not willing to attend a hearing, public inquiry or court to give evidence on this matter, if this should prove to be necessary.

Signature: M T Green Date: 5/6/2012



- Public Rights Of Way**
- Footpath
 - Bridleway
 - Byway Open To All Traffic
 - Road Used As Public Path
 - Definitive Map Modification Order
 - Temporary Closures
 - Other Public Rights Of Way
- PROW Furniture**
- No Legal Limitation
 - Legal Limitation
- Route taken for 40 years

Banks



Date: 10/05/2012

This map is reproduced from Ordnance Survey material with the Permission of Ordnance Survey on behalf of the Controller of Her Majesty's Stationery Office (C) Crown Copyright. Unauthorised reproduction may lead to prosecution or civil proceedings. Lancashire County Council - OS Licence 100023320 (C) 2010

PUBLIC RIGHTS OF WAY

EVIDENCE OF USE ON FOOT

Please note that information supplied will be used in accordance with the processes under Statute and will not be confidential. It may be disclosed to third parties.

NAME:

RUTH GREEN

ADDRESS:

38 SKIMTON AVE
SOUTHPORT
PR9 8JP

DATE OF BIRTH:

1948

OCCUPATION:

RETIRED NURSERY NURSE

Route of Way

From: Bridleway

(Grid Reference)

SD 337973 421192

Via: track

To: New Embankment

(Grid Reference)

SD 337617 421705

1. How long have you known the route?

CIRCA 1970

2. Have you used the above way on foot?

YES/NO

If so:

(a) During which years?

FROM MOVING INTO AREA 1970 ONWARDS

(b) Where were you going to and from?

HOME - CIRCULAR WALK

(c) For what purpose?

WALKING FOR PLEASURE WITH DOGS VISITORS + SOMETIMES CHILDREN AS WELL

(d) How many times a year?

APPROX 20

(e) Have you used the way by other means? **NO**

Please fill in all that apply

On horseback

On motorcycle/in vehicle

Other

During which years and often?

(f) Have you ever seen others using the way?

Please fill in all that apply

On horseback

On motorcycle/in vehicle

Other **WALKING, JOGGING.**

During which years and how often

3. Has the way always run over the same route? If not, give details and dates of any changes. Mark any changes or variations on the attached plan

I THINK SO.

4. (a) Have there, to your knowledge, been any stiles, gates or fences across the way? If so, state where the stiles, gates or fences stood and mark their locations on the attached plan. **YES.**

(b) Were any of the gates locked? If so, state when and where they were, and mark them on the attached plan. **NEXT TO STILE**

(c) Did any of the stiles, gates or fences prevent you from using the way on foot? If so, when?

NO.

5. (a) Have you worked for any landowner over which the route passes? If so, give dates of employment and name of employer.

NO.

(b) Have you been a tenant of any land over which the routes passes? If so, give dates of tenancy and mark land rented on attached plan.

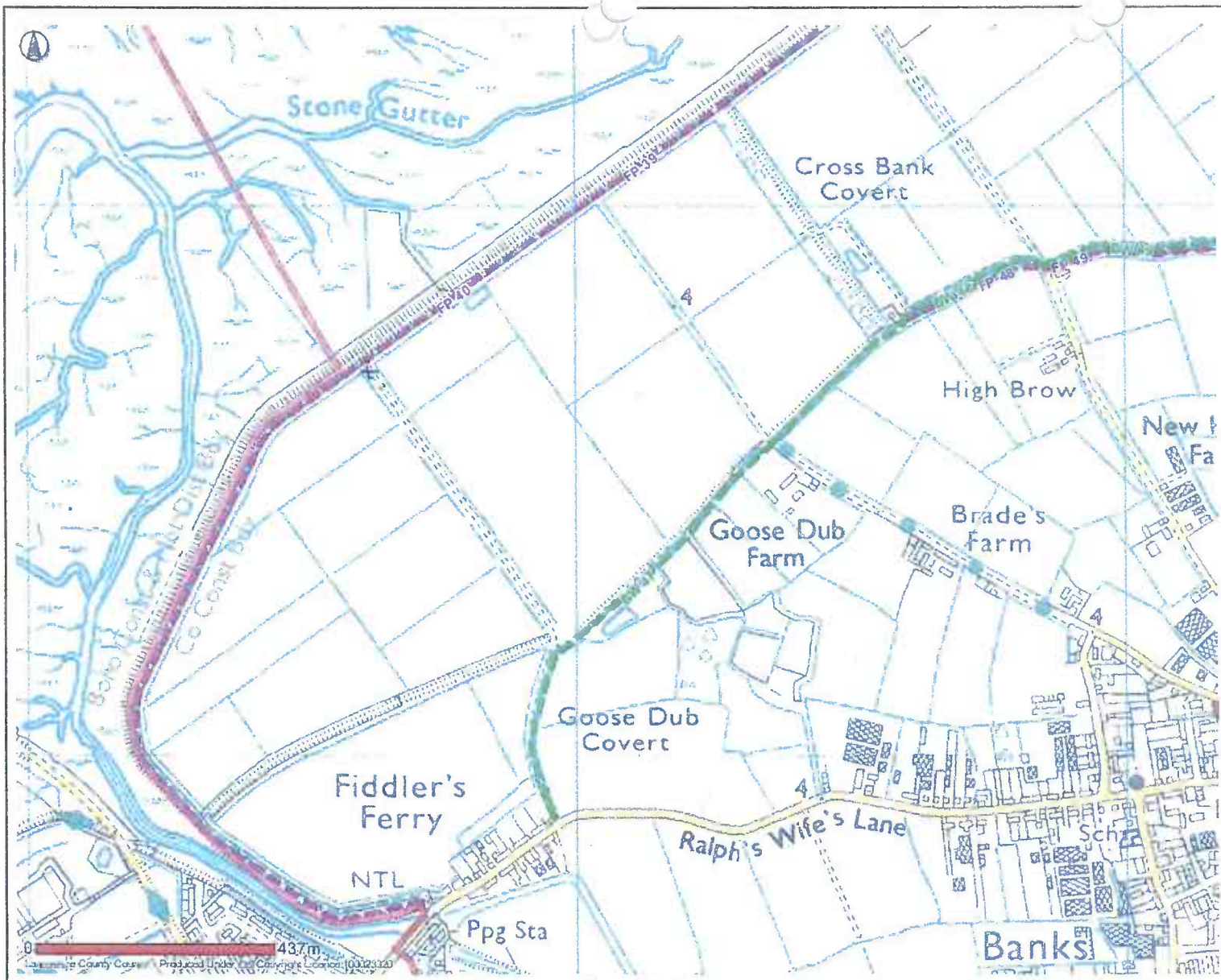
NO

6. If you have answered yes to 5a or 5b did you ever receive any instructions from the landowner as to the use of the way by the public? If so, what were they?	N/A.
7. (a) Have you ever been stopped or turned back when using this way on foot?	No
(b) Do you know or have you heard of anyone else having been stopped or turned back when using the way on foot? If so, state when the interruption took place and give particulars.	No.
8. Were you ever told by any owner or tenant of the land crossed by the way, or by anyone in their employment, that the way was not a public right of way on foot? If so, state when and give particulars and dates.	No.
9. Have you ever seen notices such as 'Private', 'No Road', 'No Thoroughfare' or 'Trespassers will be Prosecuted' on or near the way? If so, what did the notices say? Mark the location of the notices on the attached plan.	PRIVATE LAND, LEGAL ACTION MAY BE TAKEN... Have appeared recently
10. Have you ever asked permission to use the way? If so, who did you ask?	No.
11. Please give any other information that you think is relevant. Use a separate sheet if necessary.	CONCERN THAT IT IS NOW DIFFICULT TO LEAVE THE EMBANKMENT QUICKLY SHOULD AN ACCIDENT OCCUR

I hereby certify that, to the best of my knowledge and belief, the facts that I have stated are true.

I am/am not willing to attend a hearing, public inquiry or court to give evidence on this matter, if this should prove to be necessary.

Signature:  Date: 7/6/12



Public Rights Of Way

- Footpath
- Bridleway
- Byway Open To All Traffic
- Road Used As Public Path
- Definitive Map Modification Order
- Temporary Closures
- Other Public Rights Of Way

PROW Furniture

- No Legal Limitation
- Legal Limitation

Banks



Date: 10/05/2012

This map is reproduced from Ordnance Survey material with the Permission of Ordnance Survey on behalf of the Controller of Her Majesty's Stationary Office (C) Crown Copyright. Unauthorised reproduction may lead to prosecution or civil proceedings. Lancashire County Council - OS Licence 100023320 (C) 2010

**PUBLIC RIGHTS OF WAY
EVIDENCE OF USE ON FOOT**

Please note that information supplied will be used in accordance with the processes under Statute and will not be confidential. It may be disclosed to third parties.

NAME:

Mr S Griffiths

ADDRESS:

13 Ralphs Wife Lane

Banks

PR9 8ER

DATE OF BIRTH:

11/4/60

OCCUPATION:

Retired Firefighter

Route of Way

From: Bridleway

(Grid Reference)

SD 337973 421192

Via: track

To: New Embankment

(Grid Reference)

SD 337617 421705

1. How long have you known the route?

23 1/2 years

2. Have you used the above way on foot?

YES NO

If so:

(a) During which years?

1988 to present

(b) Where were you going to and from?

Bridleway to Embankment

(c) For what purpose?

walking

(d) How many times a year?

50

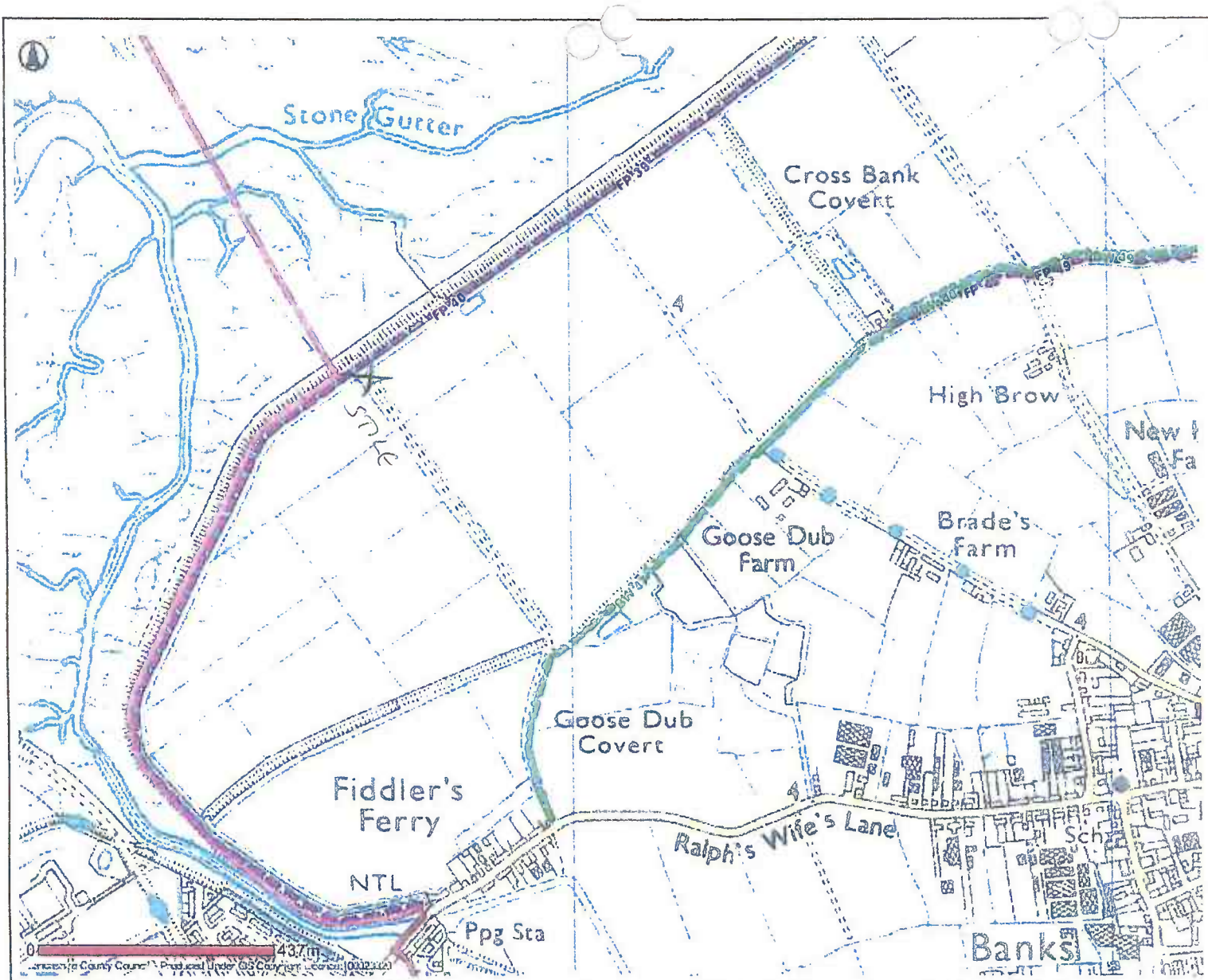
<p>(e) Have you used the way by other means? <i>no</i></p> <p>Please fill in all that apply</p> <p>On horseback</p> <p>On motorcycle/in vehicle</p> <p>Other</p> <p>During which years and often?</p>
<p>(f) Have you ever seen others using the way? <i>yes</i></p> <p>Please fill in all that apply</p> <p>On horseback</p> <p>On motorcycle/in vehicle</p> <p><u>Other</u> <i>walking</i></p> <p>During which years and how often <i>1988 to present - often</i></p>
<p>3. Has the way always run over the same route? If not, give details and dates of any changes. Mark any changes or variations on the attached plan</p> <p style="text-align: right;"><i>Yes</i></p>
<p>4. (a) Have there, to your knowledge, been any stiles, gates or fences across the way? If so, state where the <u>stiles</u>, gates or fences stood and mark their locations on the attached plan. ✓</p> <p>(b) Were any of the gates locked? If so, state when and where they were, and mark them on the attached plan.</p> <p>(c) Did any of the stiles, gates or fences prevent you from using the way on foot? If so, when?</p>
<p>5. (a) Have you worked for any landowner over which the route passes? If so, give dates of employment and name of employer. <i>no</i></p> <p>(b) Have you been a tenant of any land over which the routes passes? If so, give dates of tenancy and mark land rented on attached plan. <i>no</i></p>

6. If you have answered yes to 5a or 5b did you ever receive any instructions from the landowner as to the use of the way by the public? If so, what were they?
7. (a) Have you ever been stopped or turned back when using this way on foot? <i>no</i>
(b) Do you know or have you heard of anyone else having been stopped or turned back when using the way on foot? If so, state when the interruption took place and give particulars. <i>yes, numerous times in the last few months</i>
8. Were you ever told by any owner or tenant of the land crossed by the way, or by anyone in their employment, that the way was not a public right of way on foot? If so, state when and give particulars and dates. <i>no</i>
9. Have you ever seen notices such as 'Private', 'No Road', 'No Thoroughfare' or 'Trespassers will be Prosecuted' on or near the way? If so, what did the notices say? Mark the location of the notices on the attached plan. <i>no</i>
10. Have you ever asked permission to use the way? If so, who did you ask? <i>no</i>
11. Please give any other information that you think is relevant. Use a separate sheet if necessary.

I hereby certify that, to the best of my knowledge and belief, the facts that I have stated are true.

I am/am not willing to attend a hearing, public inquiry or court to give evidence on this matter, if this should prove to be necessary.

Signature: *JMM* Date: *30/5/12*



- Public Rights Of Way**
- Footpath
 - Bridleway
 - Byway Open To All Traffic
 - Road Used As Public Path
 - Definitive Map Modification Order
 - Temporary Closures
 - Other Public Rights Of Way
- PROW Furniture**
- No Legal Limitation
 - Legal Limitation

Banks



Date: 10/05/2012

This map is reproduced from Ordnance Survey material with the Permission of Ordnance Survey on behalf of the Controller of Her Majesty's Stationery Office (C) Crown Copyright. Unauthorised reproduction may lead to prosecution or civil proceedings. Lancashire County Council - OS Licence 100023320 (C) 2010

PUBLIC RIGHTS OF WAY
EVIDENCE OF USE ON FOOT

Please note that information supplied will be used in accordance with the processes under Statute and will not be confidential. It may be disclosed to third parties.

NAME: DAVID HARRISON

ADDRESS: 18 IRVIN AVG
CROSSING
SOUTH POLE

DATE OF BIRTH: 2-10-40 OCCUPATION: RETIRED

Route of Way

From: Bridleway (Grid Reference) SD 337973 421192

Via: track

To: New Embankment (Grid Reference) SD 337617 421705

1. How long have you known the route?

2. Have you used the above way on foot? YES/NO

If so:

(a) During which years? 1950 s 1970 2000

(b) Where were you going to and from? BRIDGE WAY - MARSH

(c) For what purpose? WALKING - WILD FOWLING

(d) How many times a year? REGULAR

(e) Have you used the way by other means?

Please fill in all that apply

On horseback

On motorcycle/in vehicle

Other

During which years and often?

(f) Have you ever seen others using the way?

Please fill in all that apply

On horseback

On motorcycle/in vehicle

Other WALKING

During which years and how often

3. Has the way always run over the same route? If not, give details and dates of any changes. Mark any changes or variations on the attached plan

YES

4. (a) Have there, to your knowledge, been any stiles, gates or fences across the way? If so, state where the stiles, gates or fences stood and mark their locations on the attached plan. ~~NO~~ STILE

(b) Were any of the gates locked? If so, state when and where they were, and mark them on the attached plan. NO

(c) Did any of the stiles, gates or fences prevent you from using the way on foot? If so, when? NO

5. (a) Have you worked for any landowner over which the route passes? If so, give dates of employment and name of employer.

NO

(b) Have you been a tenant of any land over which the routes passes? If so, give dates of tenancy and mark land rented on attached plan.

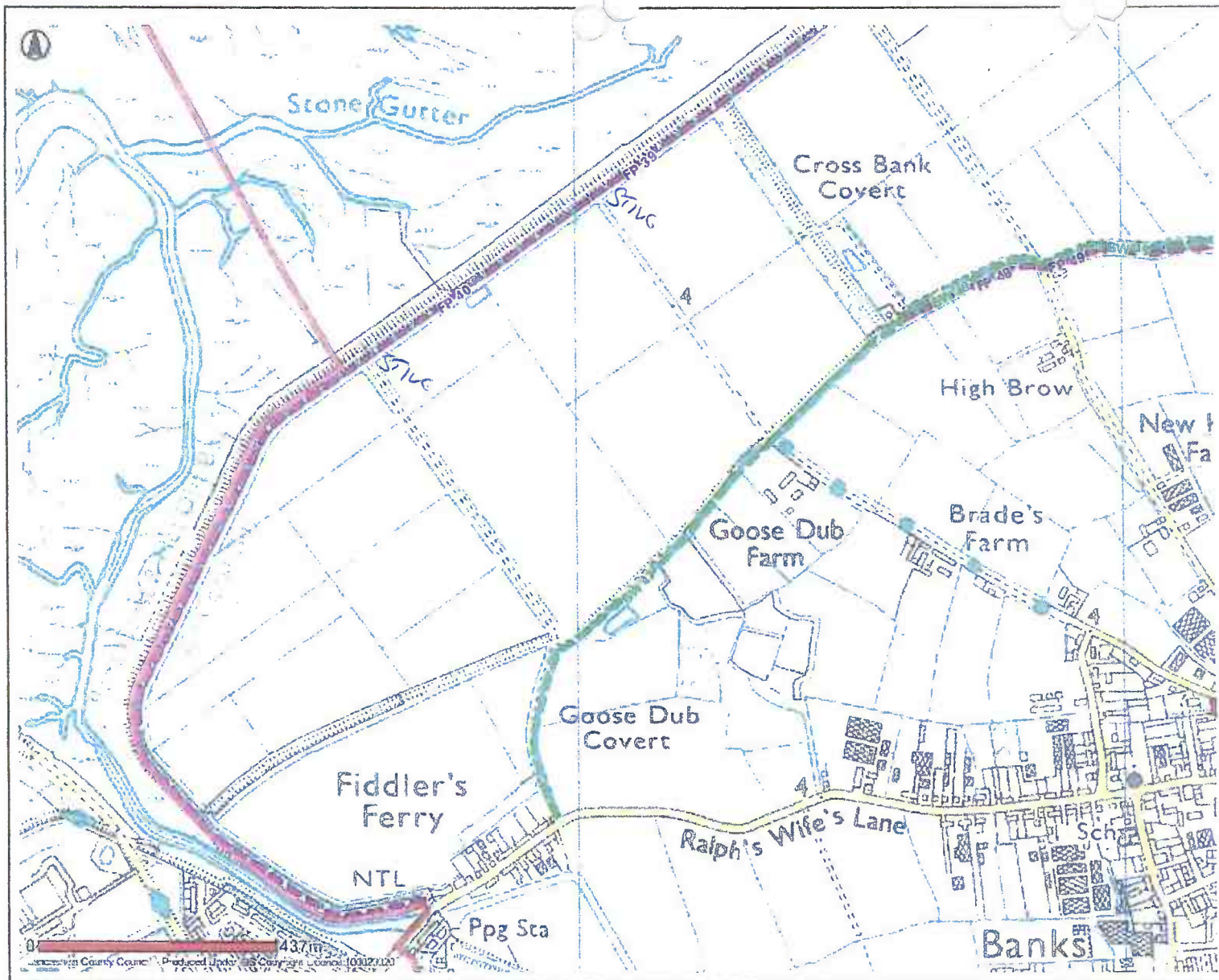
NO

<p>6. If you have answered yes to 5a or 5b did you ever receive any instructions from the landowner as to the use of the way by the public? If so, what were they?</p>
<p>7. (a) Have you ever been stopped or turned back when using this way on foot? <i>No</i></p> <p>(b) Do you know or have you heard of anyone else having been stopped or turned back when using the way on foot? If so, state when the interruption took place and give particulars. <i>No</i></p>
<p>8. Were you ever told by any owner or tenant of the land crossed by the way, or by anyone in their employment, that the way was not a public right of way on foot? If so, state when and give particulars and dates. <i>No</i></p>
<p>9. Have you ever seen notices such as 'Private', 'No Road', 'No Thoroughfare' or 'Trespassers will be Prosecuted' on or near the way? If so, what did the notices say? Mark the location of the notices on the attached plan. <i>No</i></p>
<p>10. Have you ever asked permission to use the way? If so, who did you ask? <i>No</i></p>
<p>11. Please give any other information that you think is relevant. Use a separate sheet if necessary.</p>

I hereby certify that, to the best of my knowledge and belief, the facts that I have stated are true.

I am/am not willing to attend a hearing, public inquiry or court to give evidence on this matter, if this should prove to be necessary.

Signature: *D. Mann* Date: *28.8.12*



Public Rights Of Way

-  Footpath
-  Bridleway
-  Byway Open To All Traffic
-  Road Used As Public Path
-  Definitive Map Modification Order
-  Temporary Closures
-  Other Public Rights Of Way

PROW Furniture

-  No Legal Limitation
-  Legal Limitation

Banks

PUBLIC RIGHTS OF WAY
EVIDENCE OF USE ON FOOT

Please note that information supplied will be used in accordance with the processes under Statute and will not be confidential. It may be disclosed to third parties.

NAME: BERNADETTE HARTLEY

ADDRESS: 7 FLEETWOOD CRESCENT
BANKS
SOUTHPORT PR9 8HF

DATE OF BIRTH: PR9 8HF OCCUPATION: RETIRED

Route of Way

From: BRIDLEWAY (Grid Reference) SD 337973 421192

Via: TRACK

To: NEW EMBANKMENT (Grid Reference) SD 337617 421705

1. How long have you known the route? SINCE 1997 WHEN ST STEPHEN'S PRIMARY SCHOOL DID A SPONSORED WALK ON THIS ROUTE TO RAISE MONEY FOR A FLAGPOLE OUTSIDE ST STEPHEN'S CHURCH

2. Have you used the above way on foot? YES/NO

If so:

(a) During which years? SINCE THAT TIME

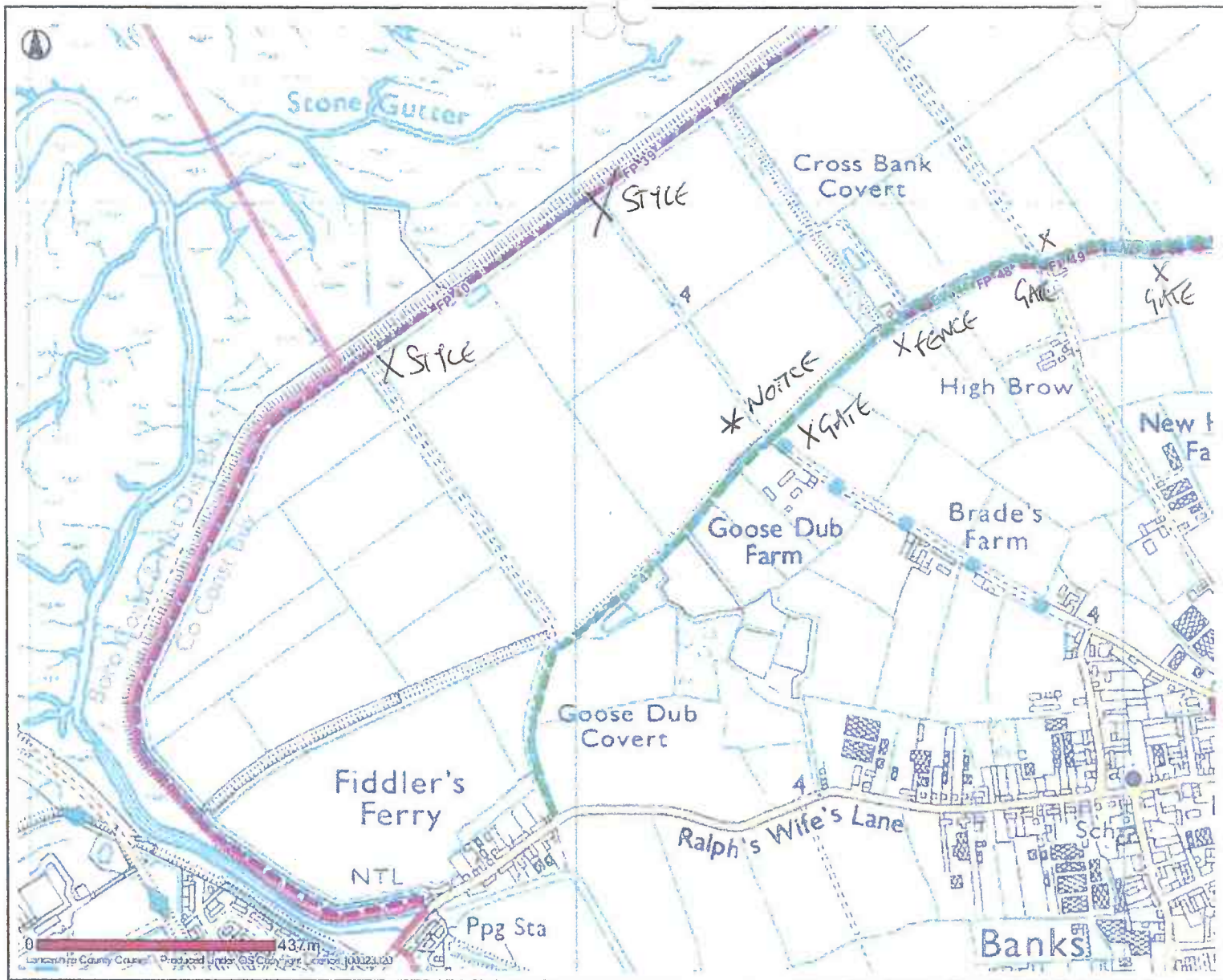
(b) Where were you going to and from? CIRCUIT WALK FROM HOME

(c) For what purpose? LEISURE / WALKING

(d) How many times a year? AT LEAST 20 TIMES TO VARY

ROUTE FROM ONE OR OTHER BRIDLEPATH

<p>(e) Have you used the way by other means? NO</p> <p>Please fill in all that apply</p> <p>On horseback</p> <p>On motorcycle/in vehicle</p> <p>Other</p> <p>During which years and often?</p>
<p>(f) Have you ever seen others using the way?</p> <p>Please fill in all that apply</p> <p>On horseback <input checked="" type="checkbox"/></p> <p>On motorcycle/in vehicle</p> <p>Other</p> <p>During which years and how often</p>
<p>3. Has the way always run over the same route? If not, give details and dates of any changes. Mark any changes or variations on the attached plan</p> <p>YES</p>
<p>4. (a) Have there, to your knowledge, been any stiles, gates or fences across the way? If so, state where the stiles, gates or fences stood and mark their locations on the attached plan. YES</p> <p>(b) Were any of the gates locked? If so, state when and where they were, and mark them on the attached plan. NOT LOCKED, BUT CLOSED</p> <p>(c) Did any of the stiles, gates or fences prevent you from using the way on foot? If so, when? NO</p>
<p>5. (a) Have you worked for any landowner over which the route passes? If so, give dates of employment and name of employer. NO</p> <p>(b) Have you been a tenant of any land over which the routes passes? If so, give dates of tenancy and mark land rented on attached plan. NO</p>



- Public Rights Of Way**
- Footpath
 - Bridleway
 - Byway Open To All Traffic
 - Road Used As Public Path
 - Definitive Map Modification Order
 - Temporary Closures
 - Other Public Rights Of Way
- PROW Furniture**
- No Legal Limitation
 - Legal Limitation

Banks



Date: 10/05/2012

This map is reproduced from Ordnance Survey material with the Permission of Ordnance Survey on behalf of the Controller of Her Majesty's Stationery Office (C) Crown Copyright. Unauthorised reproduction may lead to prosecution or civil proceedings. Lancashire County Council - OS Licence 100023320 (C) 2010

PUBLIC RIGHTS OF WAY
EVIDENCE OF USE ON FOOT

Please note that information supplied will be used in accordance with the processes under Statute and will not be confidential. It may be disclosed to third parties.

NAME:

CLOWARD

ADDRESS:

59 UICARAGE WAY

BANKS

S. PORT

DATE OF BIRTH: 07.02.12

OCCUPATION: RETIRED

Route of Way

From: BRIDLEWAY (Grid Reference) SD 337973 421192

Via: TRACK

To: NEW EMBANKMENT (Grid Reference) SD 337617 421705

1. How long have you known the route?

2. Have you used the above way on foot? YES/NO

If so:

(a) During which years? 2002 - 2012

(b) Where were you going to and from? AS ROUTE OF WAY ABOVE

(c) For what purpose? RECREATION - DOG WALKING

(d) How many times a year? 305 DAYS

(e) Have you used the way by other means? NO

Please fill in all that apply

On horseback

On motorcycle/in vehicle

Other

During which years and often?

(f) Have you ever seen others using the way? YES

Please fill in all that apply

On horseback ✓

On motorcycle/in vehicle ✓

Other

During which years and how often

DAILY SINCE 2000

3. Has the way always run over the same route? If not, give details and dates of any changes. Mark any changes or variations on the attached plan

SAME ROUTE

4. (a) Have there, to your knowledge, been any stiles, gates or fences across the way? If so, state where the stiles, gates or fences stood and mark their locations on the attached plan.

YES

(b) Were any of the gates locked? If so, state when and where they were, and mark them on the attached plan.

SEE PLAN

(c) Did any of the stiles, gates or fences prevent you from using the way on foot? If so, when?

NO

5. (a) Have you worked for any landowner over which the route passes? If so, give dates of employment and name of employer.

NO N/A

(b) Have you been a tenant of any land over which the routes passes? If so, give dates of tenancy and mark land rented on attached plan.

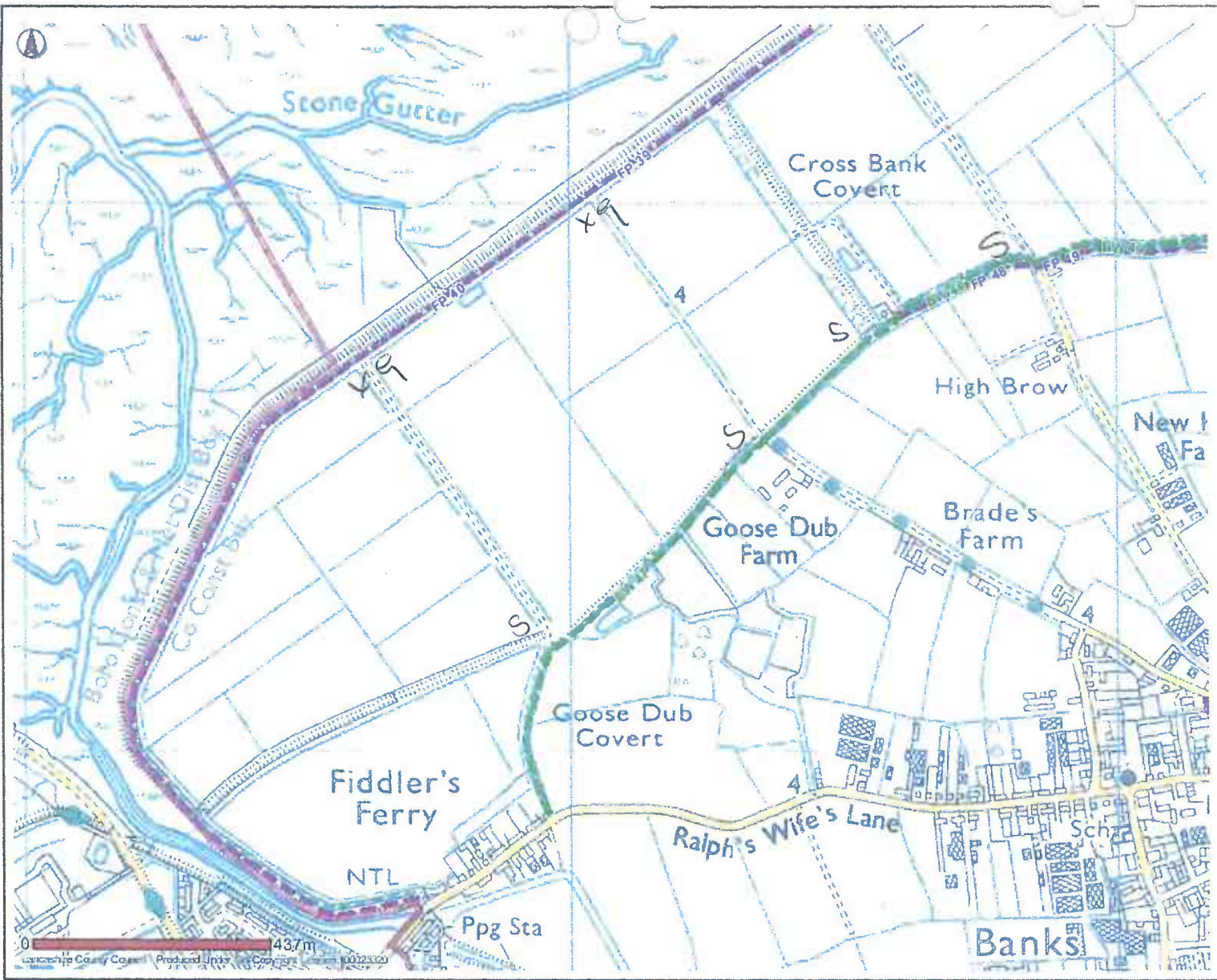
NO N/A

<p>6. If you have answered yes to 5a or 5b did you ever receive any instructions from the landowner as to the use of the way by the public? If so, what were they?</p> <p style="text-align: center;">N/A</p>
<p>7. (a) Have you ever been stopped or turned back when using this way on foot? YES TOLD ACCESS TO STILES ON PRIVATE LAND</p> <p>(b) Do you know or have you heard of anyone else having been stopped or turned back when using the way on foot? If so, state when the interruption took place and give particulars. YES SEVERAL OVER LAST 2 MONTHS</p>
<p>8. Were you ever told by any owner or tenant of the land crossed by the way, or by anyone in their employment, that the way was not a public right of way on foot? If so, state when and give particulars and dates. DATE NOT RECORDED APPROX 6 WEEKS</p>
<p>9. Have you ever seen notices such as 'Private', 'No Road', 'No Thoroughfare' or 'Trespassers will be Prosecuted' on or near the way? If so, what did the notices say? Mark the location of the notices on the attached plan. SEE PLAN</p>
<p>10. Have you ever asked permission to use the way? If so, who did you ask? NO</p>
<p>11. Please give any other information that you think is relevant. Use a separate sheet if necessary.</p>

I hereby certify that, to the best of my knowledge and belief, the facts that I have stated are true.

I am/am not willing to attend a hearing, public inquiry or court to give evidence on this matter, if this should prove to be necessary.

Signature: C S Howland Date: 25-5-12



- Public Rights Of Way**
- Footpath
 - Bridleway
 - Byway Open To All Traffic
 - Road Used As Public Path
 - Definitive Map Modification Order
 - Temporary Closures
 - Other Public Rights Of Way
- PROW Furniture**
- No Legal Limitation
 - Legal Limitation

Banks



Date: 10/05/2012

This map is reproduced from Ordnance Survey material with the Permission of Ordnance Survey on behalf of the Controller of Her Majesty's Stationery Office (C) Crown Copyright. Unauthorised reproduction may lead to prosecution or civil proceedings. Lancashire County Council - OS Licence 100023320 (C) 2010

PUBLIC RIGHTS OF WAY

EVIDENCE OF USE ON FOOT

Please note that information supplied will be used in accordance with the processes under Statute and will not be confidential. It may be disclosed to third parties.

NAME: R. HOWARD

ADDRESS: 59 ULCHARAGE LANE
BANKS
S. PORT

DATE OF BIRTH: OCCUPATION:

Route of Way

From: BRIDLEWAY (Grid Reference) SD 337973 421192

Via: TRACK

To: NEW EMBANKMENT (Grid Reference) SD 337617 421705

1. How long have you known the route?

10 YEARS

2. Have you used the above way on foot? YES/NO

If so:

(a) During which years? 2002-2012

(b) Where were you going to and from? AS ROUTE OF WAY ABOVE.

(c) For what purpose? RECREATION - DOG WALKING

(d) How many times a year? 365 DAYS

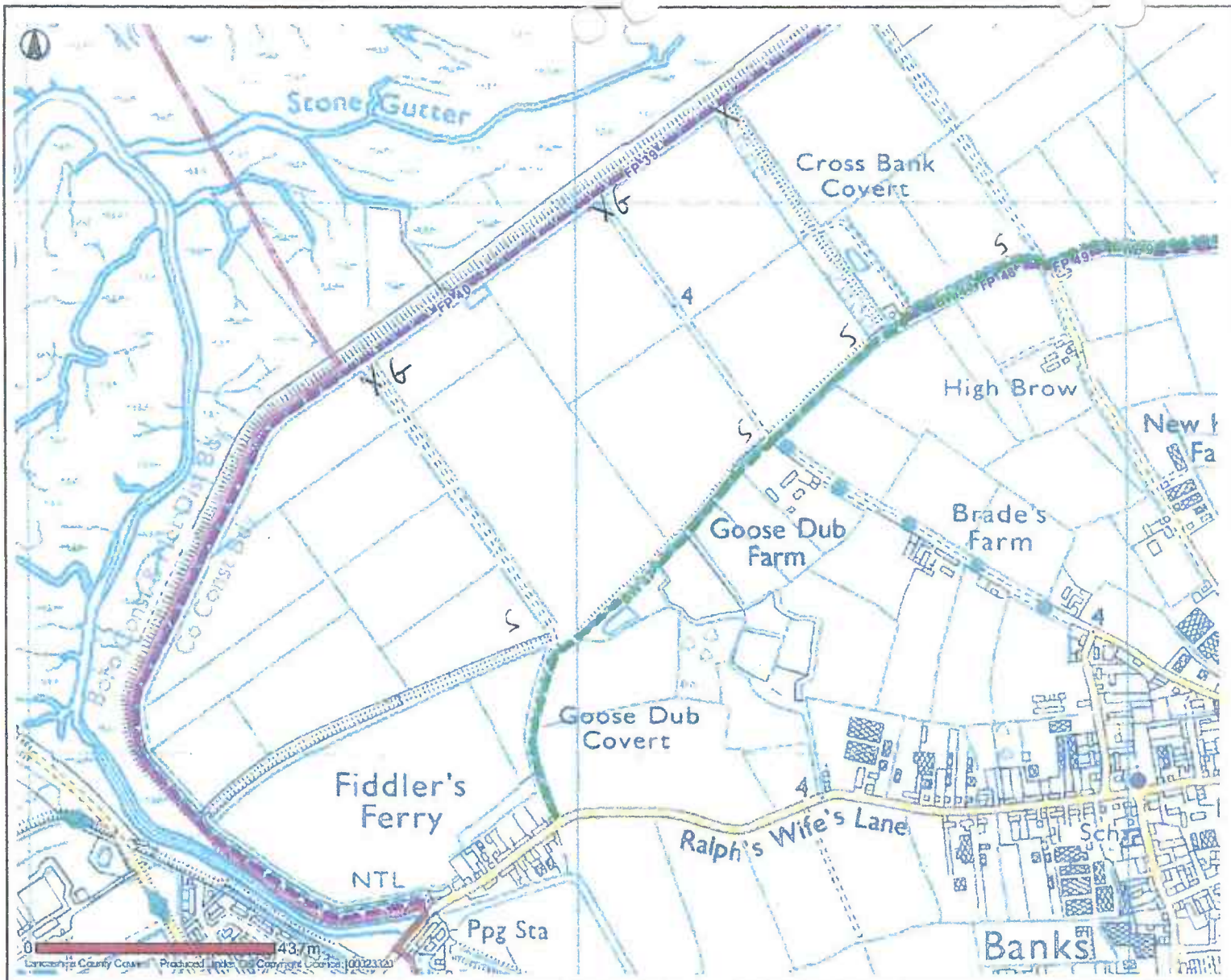
<p>(e) Have you used the way by other means? NO</p> <p>Please fill in all that apply</p> <p>On horseback</p> <p>On motorcycle/in vehicle</p> <p>Other</p> <p>During which years and often?</p>
<p>(f) Have you ever seen others using the way? YES</p> <p>Please fill in all that apply</p> <p>On horseback ✓</p> <p>On motorcycle/in vehicle</p> <p>Other ✓</p> <p>During which years and how often DAILY SINCE 2002</p>
<p>3. Has the way always run over the same route? If not, give details and dates of any changes. Mark any changes or variations on the attached plan</p> <p style="text-align: center;">SAME ROUTE</p>
<p>4. (a) Have there, to your knowledge, been any stiles, gates or fences across the way? If so, state where the stiles, gates or fences stood and mark their locations on the attached plan. YES</p> <p>(b) Were any of the gates locked? If so, state when and where they were, and mark them on the attached plan. SEE PLAN</p> <p>(c) Did any of the stiles, gates or fences prevent you from using the way on foot? If so, when? NO</p>
<p>5. (a) Have you worked for any landowner over which the route passes? If so, give dates of employment and name of employer. NO (N/A)</p> <p>(b) Have you been a tenant of any land over which the routes passes? If so, give dates of tenancy and mark land rented on attached plan. NO (N/A)</p>

<p>6. If you have answered yes to 5a or 5b did you ever receive any instructions from the landowner as to the use of the way by the public? If so, what were they?</p> <p style="text-align: center;">N/A.</p>
<p>7. (a) Have you ever been stopped or turned back when using this way on foot? YES TOLD ACCESS TO STILES ON PRIVATE LAND</p> <p>(b) Do you know or have you heard of anyone else having been stopped or turned back when using the way on foot? If so, state when the interruption took place and give particulars. YES SEVERAL OVER LAST 2 MONTHS.</p>
<p>8. Were you ever told by any owner or tenant of the land crossed by the way, or by anyone in their employment, that the way was not a public right of way on foot? If so, state when and give particulars and dates. DATE NOT RECORDED APPROX 6 WEEKS</p>
<p>9. Have you ever seen notices such as 'Private', 'No Road', 'No Thoroughfare' or 'Trespassers will be Prosecuted' on or near the way? If so, what did the notices say? Mark the location of the notices on the attached plan. SEE PLAN</p>
<p>10. Have you ever asked permission to use the way? If so, who did you ask? ND</p>
<p>11. Please give any other information that you think is relevant. Use a separate sheet if necessary.</p>

I hereby certify that, to the best of my knowledge and belief, the facts that I have stated are true.

I am/am not willing to attend a hearing, public inquiry or court to give evidence on this matter, if this should prove to be necessary.

Signature: R B Ford Date: 26-5-12



- Public Rights Of Way**
- Footpath
 - Bridleway
 - Byway Open To All Traffic
 - Road Used As Public Path
 - Definitive Map Modification Order
 - Temporary Closures
 - Other Public Rights Of Way
- PROW Furniture**
- No Legal Limitation
 - Legal Limitation

X = STILE
 G = GATE
 S = SIGN

Banks



Date: 10/05/2012

This map is reproduced from Ordnance Survey material with the Permission of Ordnance Survey on behalf of the Controller of Her Majesty's Stationery Office (C) Crown Copyright. Unauthorised reproduction may lead to prosecution or civil proceedings. Lancashire County Council - OS Licence 100023320 (C) 2010

PUBLIC RIGHTS OF WAY

EVIDENCE OF USE ON FOOT

Please note that information supplied will be used in accordance with the processes under Statute and will not be confidential. It may be disclosed to third parties.

NAME:

TOM HOWARD

ADDRESS:

75 STATION RD

ROADS

SOUTHPORT PR9 8BB

DATE OF BIRTH:

18/4/48

OCCUPATION:

RETIRED

Route of Way

From: BRIDLEWAY

(Grid Reference)

SD 337973 421192

Via: TRACK

To: NEW EMBANKMENT

(Grid Reference)

SD 337617 421705

1. How long have you known the route?

2. Have you used the above way on foot? YES/NO

If so:

(a) During which years? 1965 to 2012

(b) Where were you going to and from? RALPHS WIFE'S LANE TO BRIDLEWAY THRU DOWN TRACK TO NEW EMBANKMENT

(c) For what purpose?

TO GET TO MARSH TO GO FISHING.

(d) How many times a year?

20

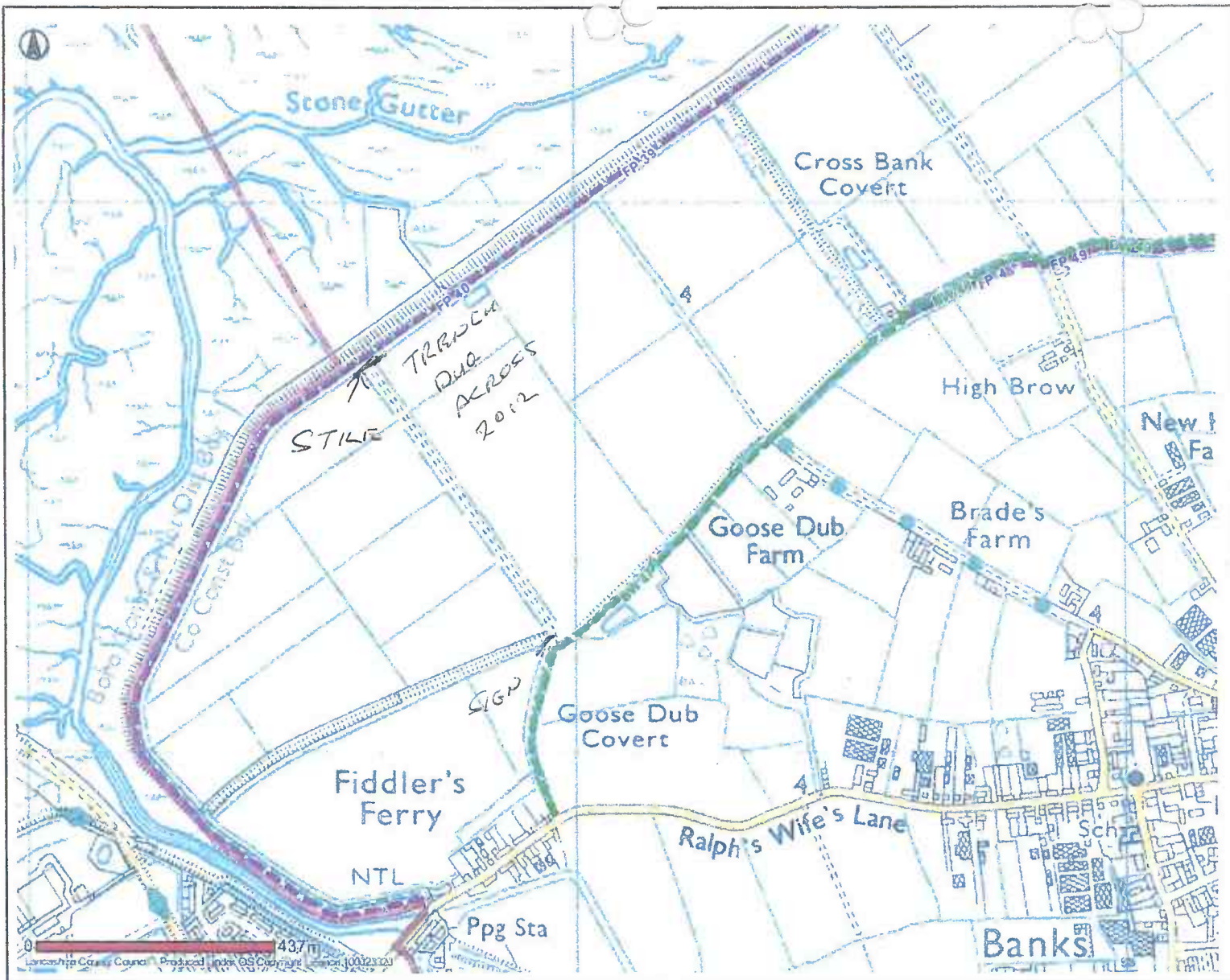
<p>(e) Have you used the way by other means?</p> <p>Please fill in all that apply</p> <p>On horseback NO</p> <p>On motorcycle/in vehicle NO</p> <p>Other BICYCLER</p> <p>During which years and often? 1965 2012</p> <p style="text-align: center;">15</p>
<p>(f) Have you ever seen others using the way?</p> <p>Please fill in all that apply</p> <p>On horseback NO</p> <p>On motorcycle/in vehicle NO</p> <p>Other</p> <p>During which years and how often</p>
<p>3. Has the way always run over the same route? If not, give details and dates of any changes. Mark any changes or variations on the attached plan</p> <p style="text-align: center;">YES</p>
<p>4. (a) Have there, to your knowledge, been any stiles, gates or fences across the way? If so, state where the stiles, gates or fences stood and mark their locations on the attached plan. STILR</p> <p>(b) Were any of the gates locked? If so, state when and where they were, and mark them on the attached plan. NO</p> <p>(c) Did any of the stiles, gates or fences prevent you from using the way on foot? If so, when? NO</p>
<p>5. (a) Have you worked for any landowner over which the route passes? If so, give dates of employment and name of employer. NO</p> <p>(b) Have you been a tenant of any land over which the routes passes? If so, give dates of tenancy and mark land rented on attached plan. NO</p>

6. If you have answered yes to 5a or 5b did you ever receive any instructions from the landowner as to the use of the way by the public? If so, what were they?
7. (a) Have you ever been stopped or turned back when using this way on foot? <p style="text-align: center;">NO</p> (b) Do you know or have you heard of anyone else having been stopped or turned back when using the way on foot? If so, state when the interruption took place and give particulars. <p style="text-align: center;">YES</p> <p>I MET A LADY WALKING HER DOG IN MARCH 2012 SHE SAID SHE HAD BEEN STOPPED BY THE LANDOWNER</p>
8. Were you ever told by any owner or tenant of the land crossed by the way, or by anyone in their employment, that the way was not a public right of way on foot? If so, state when and give particulars and dates. <p style="text-align: center;">NO</p>
9. Have you ever seen notices such as 'Private', 'No Road', 'No Thoroughfare' or 'Trespassers will be Prosecuted' on or near the way? If so, what did the notices say? Mark the location of the notices on the attached plan. <p style="text-align: center;">YES</p> <p>SIGN PUT UP 2012 PRIVATE ANY UN UNAUTHORISED PERSONS FOUND ON THIS PROPERTY MAY BE PROSECUTED</p>
10. Have you ever asked permission to use the way? If so, who did you ask? <p style="text-align: center;">NO</p>
11. Please give any other information that you think is relevant. Use a separate sheet if necessary.

I hereby certify that, to the best of my knowledge and belief, the facts that I have stated are true.

I am/am ~~not~~ willing to attend a hearing, public inquiry or court to give evidence on this matter, if this should prove to be necessary.

Signature:  Date: 30th MAY 2012



Public Rights Of Way

-  Footpath
 -  Bridleway
 -  Byway Open To All Traffic
 -  Road Used As Public Path
 -  Definitive Map Modification Order
 -  Temporary Closures
 -  Other Public Rights Of Way
- PROW Furniture**
-  No Legal Limitation
 -  Legal Limitation

Banks



Date: 10/05/2012

This map is reproduced from Ordnance Survey material with the Permission of Ordnance Survey on behalf of the Controller of Her Majesty's Stationary Office (C) Crown Copyright. Unauthorised reproduction may lead to prosecution or civil proceedings. Lancashire County Council - OS Licence 100023320 (C) 2010

PUBLIC RIGHTS OF WAY

EVIDENCE OF USE ON FOOT

Please note that information supplied will be used in accordance with the processes under Statute and will not be confidential. It may be disclosed to third parties.

NAME: Michael Liddle

ADDRESS: 24, Mooray Lane
Bucks

DATE OF BIRTH: 30/9/56 OCCUPATION: Builder

Route of Way

From: BRIDLEWAY (Grid Reference) SD 337973 421192

Via: TRACK

To: NEW EMBANKMENT (Grid Reference) SD 337617 421705

1. How long have you known the route?

5 years.

2. Have you used the above way on foot? YES NO

If so:

(a) During which years? 2007-2012

(b) Where were you going to and from? Circular route onto new embankment.

(c) For what purpose? Walking.

(d) How many times a year? Almost Daily.

(e) Have you used the way by other means?

Please fill in all that apply

On horseback

On motorcycle/in vehicle

Other

During which years and often?

(f) Have you ever seen others using the way?

Please fill in all that apply

On horseback

On motorcycle/in vehicle

Other

During which years and how often

3. Has the way always run over the same route? If not, give details and dates of any changes. Mark any changes or variations on the attached plan

4. (a) Have there, to your knowledge, been any stiles, gates or fences across the way? If so, state where the stiles, gates or fences stood and mark their locations on the attached plan.

(b) Were any of the gates locked? If so, state when and where they were, and mark them on the attached plan.

(c) Did any of the stiles, gates or fences prevent you from using the way on foot? If so, when?

5. (a) Have you worked for any landowner over which the route passes? If so, give dates of employment and name of employer.

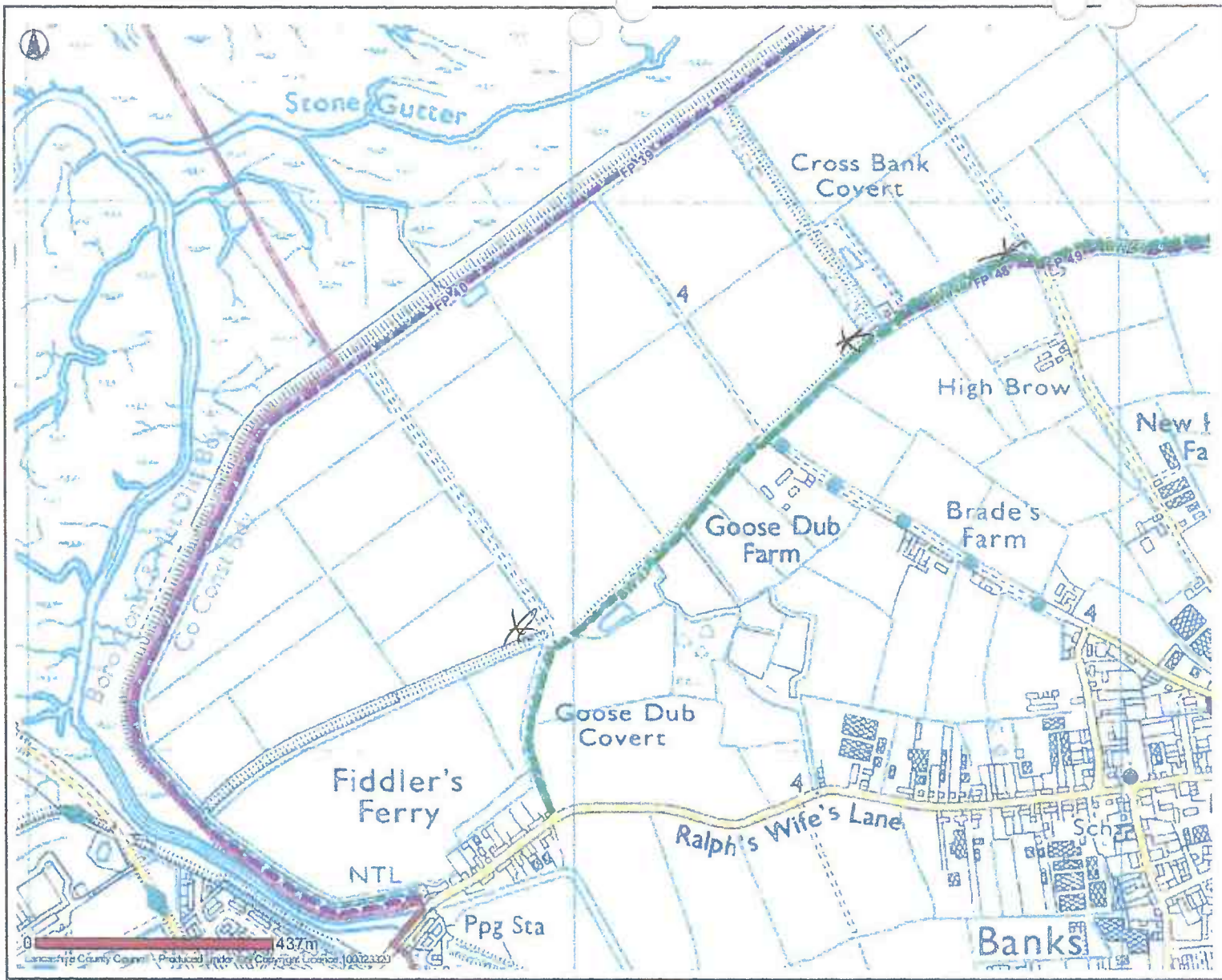
(b) Have you been a tenant of any land over which the routes passes? If so, give dates of tenancy and mark land rented on attached plan.

6. If you have answered yes to 5a or 5b did you ever receive any instructions from the landowner as to the use of the way by the public? If so, what were they?
7. (a) Have you ever been stopped or turned back when using this way on foot? (b) Do you know or have you heard of anyone else having been stopped or turned back when using the way on foot? If so, state when the interruption took place and give particulars.
8. Were you ever told by any owner or tenant of the land crossed by the way, or by anyone in their employment, that the way was not a public right of way on foot? If so, state when and give particulars and dates.
9. Have you ever seen notices such as 'Private', 'No Road', 'No Thoroughfare' or 'Trespassers will be Prosecuted' on or near the way? If so, what did the notices say? Mark the location of the notices on the attached plan.
10. Have you ever asked permission to use the way? If so, who did you ask?
11. Please give any other information that you think is relevant. Use a separate sheet if necessary. <i>No signs - coming off embankment.</i>

I hereby certify that, to the best of my knowledge and belief, the facts that I have stated are true.

I am/am not willing to attend a hearing, public inquiry or court to give evidence on this matter, if this should prove to be necessary.

Signature: *M. Riadu* Date: *27/5/12*



- Public Rights Of Way**
- Footpath
 - Bridleway
 - Byway Open To All Traffic
 - Road Used As Public Path
 - Definitive Map Modification Order
 - Temporary Closures
 - Other Public Rights Of Way
- PROW Furniture**
- No Legal Limitation
 - Legal Limitation

Banks



Date: 10/05/2012

This map is reproduced from Ordnance Survey material with the Permission of Ordnance Survey on behalf of the Controller of Her Majesty's Stationery Office (C) Crown Copyright. Unauthorised reproduction may lead to prosecution or civil proceedings. Lancashire County Council - OS Licence 100023320 (C) 2010

PUBLIC RIGHTS OF WAY
EVIDENCE OF USE ON FOOT

Please note that information supplied will be used in accordance with the processes under Statute and will not be confidential. It may be disclosed to third parties.

NAME: BERNARD LINNELL

ADDRESS: 80 LANCASTER DRIVE
BANKS,

DATE OF BIRTH: 23-4-38 OCCUPATION: RETIRED

Route of Way

From: BRIDLEWAY (Grid Reference) SD 337973 421192

Via: TRACK

To: NEW EMBANKMENT (Grid Reference) SD 337617 421705

1. How long have you known the route?

40 YEARS

2. Have you used the above way on foot? YES/~~NO~~

If so:

(a) During which years? 1977 TO 2012

(b) Where were you going to and from?

(c) For what purpose? LEISURE

(d) How many times a year? 20

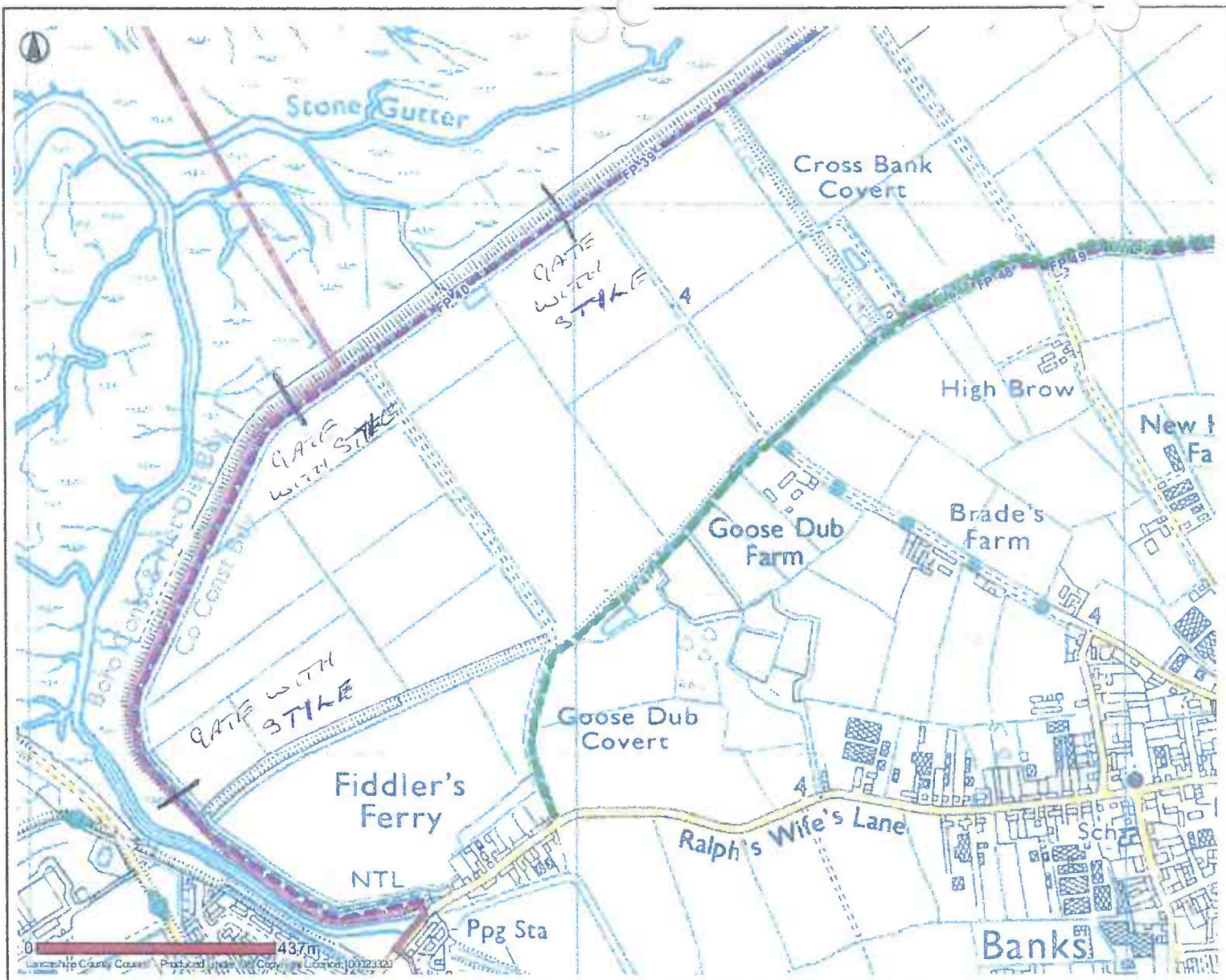
<p>(e) Have you used the way by other means? NO</p> <p>Please fill in all that apply</p> <p>On horseback</p> <p>On motorcycle/in vehicle</p> <p>Other</p> <p>During which years and often?</p>
<p>(f) Have you ever seen others using the way?</p> <p>Please fill in all that apply</p> <p>On horseback YES</p> <p>On motorcycle/in vehicle</p> <p>Other</p> <p>During which years and how often ?</p>
<p>3. Has the way always run over the same route? If not, give details and dates of any changes. Mark any changes or variations on the attached plan</p> <p style="text-align: center;">YES</p>
<p>4. (a) Have there, to your knowledge, been any stiles, gates or fences across the way? If so, state where the stiles, gates or fences stood and mark their locations on the attached plan. YES</p> <p>(b) Were any of the gates locked? If so, state when and where they were, and mark them on the attached plan. YES</p> <p>(c) Did any of the stiles, gates or fences prevent you from using the way on foot? If so, when? NO</p>
<p>5. (a) Have you worked for any landowner over which the route passes? If so, give dates of employment and name of employer. NO</p> <p>(b) Have you been a tenant of any land over which the routes passes? If so, give dates of tenancy and mark land rented on attached plan.</p> <p style="text-align: center;">NO</p>

6. If you have answered yes to 5a or 5b did you ever receive any instructions from the landowner as to the use of the way by the public? If so, what were they?
7. (a) Have you ever been stopped or turned back when using this way on foot? NO (b) Do you know or have you heard of anyone else having been stopped or turned back when using the way on foot? If so, state when the interruption took place and give particulars. NO
8. Were you ever told by any owner or tenant of the land crossed by the way, or by anyone in their employment, that the way was not a public right of way on foot? If so, state when and give particulars and dates. NO
9. Have you ever seen notices such as 'Private', 'No Road', 'No Thoroughfare' or 'Trespassers will be Prosecuted' on or near the way? If so, what did the notices say? Mark the location of the notices on the attached plan. NO
10. Have you ever asked permission to use the way? If so, who did you ask? NO
11. Please give any other information that you think is relevant. Use a separate sheet if necessary. /

I hereby certify that, to the best of my knowledge and belief, the facts that I have stated are true.

I ~~am~~/am not willing to attend a hearing, public inquiry or court to give evidence on this matter, if this should prove to be necessary.

Signature: B. P. L. Date: 27.5.17



- Public Rights Of Way**
-  Footpath
 -  Bridleway
 -  Byway Open To All Traffic
 -  Road Used As Public Path
 -  Definitive Map Modification Order
 -  Temporary Closures
 -  Other Public Rights Of Way
- PROW Furniture**
-  No Legal Limitation
 -  Legal Limitation

Banks



Date: 10/05/2012

This map is reproduced from Ordnance Survey material with the Permission of Ordnance Survey on behalf of the Controller of Her Majesty's Stationery Office (C) Crown Copyright. Unauthorised reproduction may lead to prosecution or civil proceedings. Lancashire County Council - OS Licence 100023320 (C) 2010

PUBLIC RIGHTS OF WAY
EVIDENCE OF USE ON FOOT

Please note that information supplied will be used in accordance with the processes under Statute and will not be confidential. It may be disclosed to third parties.

NAME: Mrs Linda E Pinnell

ADDRESS: 80, Lancaster Drive
Banks
PR9 8AS

DATE OF BIRTH: 17-9-42 OCCUPATION: Retired

Route of Way

From: BRIDLEWAY (Grid Reference) SD 337973 421192

Via: TRACK

To: NEW EMBANKMENT (Grid Reference) SD 337617 421705

1. How long have you known the route?

Since moving to this area from Bucks

2. Have you used the above way on foot? YES/NO

If so:

(a) During which years? 1977 - 2012

(b) Where were you going to and from? above address

(c) For what purpose? Leisure

(d) How many times a year? Many

(e) Have you used the way by other means? *No*

Please fill in all that apply

On horseback

On motorcycle/in vehicle

Other

During which years and often?

(f) Have you ever seen others using the way? *No*

Please fill in all that apply

On horseback

On motorcycle/in vehicle

Other

During which years and how often

3. Has the way always run over the same route? If not, give details and dates of any changes. Mark any changes or variations on the attached plan

Yes

4. (a) Have there, to your knowledge, been any stiles, gates or fences across the way? If so, state where the stiles, gates or fences stood and mark their locations on the attached plan. *Yes*

(b) Were any of the gates locked? If so, state when and where they were, and mark them on the attached plan. *Yes*

(c) Did any of the stiles, gates or fences prevent you from using the way on foot? If so, when? *No*

5. (a) Have you worked for any landowner over which the route passes? If so, give dates of employment and name of employer. *No*

(b) Have you been a tenant of any land over which the routes passes? If so, give dates of tenancy and mark land rented on attached plan.

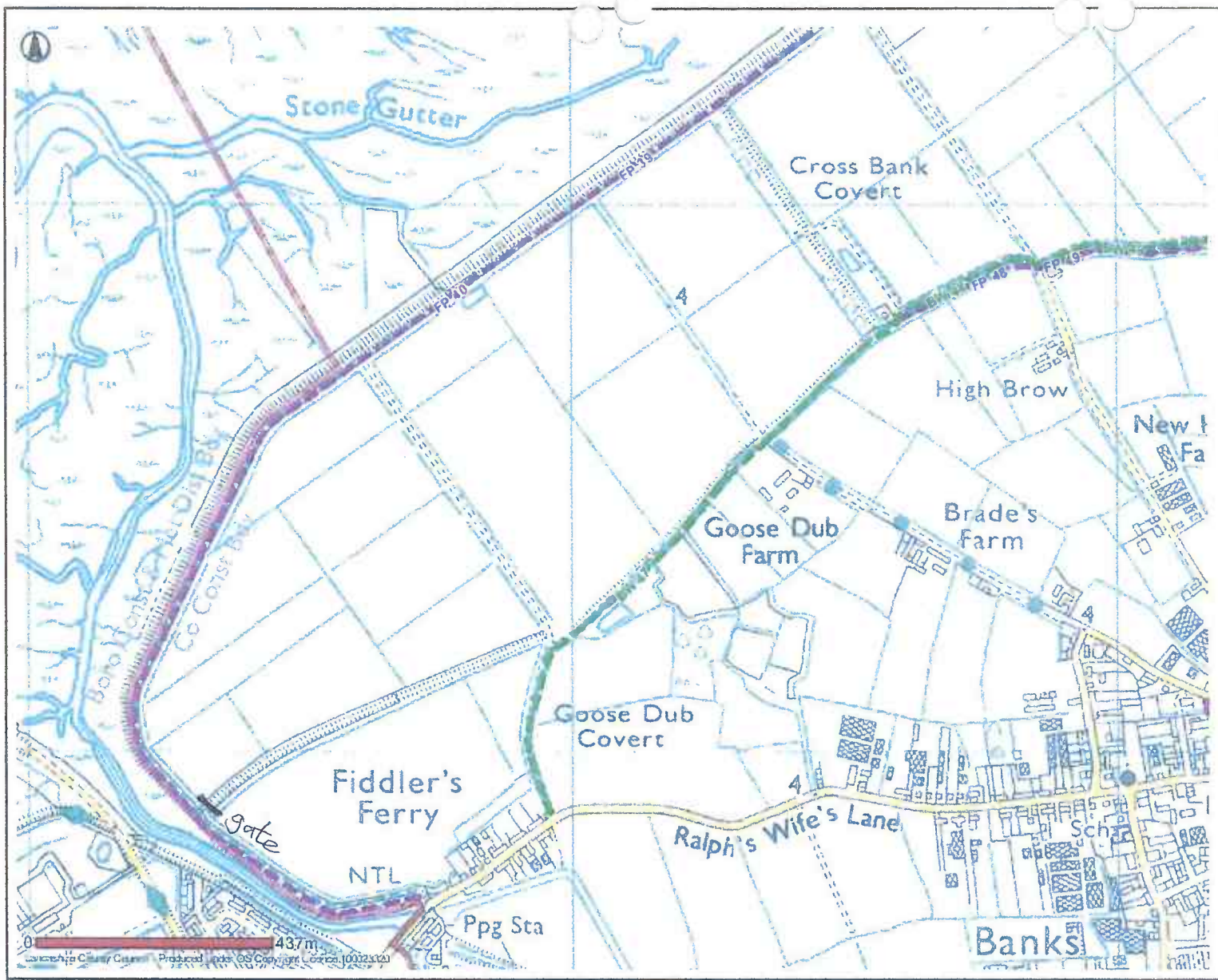
No

6. If you have answered yes to 5a or 5b did you ever receive any instructions from the landowner as to the use of the way by the public? If so, what were they?
7. (a) Have you ever been stopped or turned back when using this way on foot? <p style="text-align: center;">No</p> (b) Do you know or have you heard of anyone else having been stopped or turned back when using the way on foot? If so, state when the interruption took place and give particulars. <p style="text-align: center;">No</p>
8. Were you ever told by any owner or tenant of the land crossed by the way, or by anyone in their employment, that the way was not a public right of way on foot? If so, state when and give particulars and dates. <p style="text-align: center;">No</p>
9. Have you ever seen notices such as 'Private', 'No Road', 'No Thoroughfare' or 'Trespassers will be Prosecuted' on or near the way? If so, what did the notices say? Mark the location of the notices on the attached plan. <p style="text-align: center;">No</p>
10. Have you ever asked permission to use the way? If so, who did you ask? <p style="text-align: center;">No</p>
11. Please give any other information that you think is relevant. Use a separate sheet if necessary.

I hereby certify that, to the best of my knowledge and belief, the facts that I have stated are true.

~~I am~~/am not willing to attend a hearing, public inquiry or court to give evidence on this matter, if this should prove to be necessary.

Signature: L. E. Dunne Date: 27-5-2012



- Public Rights Of Way**
- Footpath
 - Bridleway
 - Byway Open To All Traffic
 - Road Used As Public Path
 - Definitive Map Modification Order
 - Temporary Closures
 - Other Public Rights Of Way
- PROW Furniture**
- No Legal Limitation
 - Legal Limitation

Banks



Date: 10/05/2012

This map is reproduced from Ordnance Survey material with the Permission of Ordnance Survey on behalf of the Controller of Her Majesty's Stationery Office (C) Crown Copyright.
 Unauthorised reproduction may lead to prosecution or civil proceedings.
 Lancashire County Council - OS Licence 100023320 (C) 2010

PUBLIC RIGHTS OF WAY
EVIDENCE OF USE ON FOOT

Please note that information supplied will be used in accordance with the processes under Statute and will not be confidential. It may be disclosed to third parties.

NAME: Joan Marsh

ADDRESS: 21 Vicarage Lane, Banks

DATE OF BIRTH: 17-5-60 OCCUPATION: Community Staff Nurse

Route of Way

From: BRIDLEWAY (Grid Reference) SD 337973 421192

Via: TRACK

To: NEW EMBANKMENT (Grid Reference) SD 337617 421705

1. How long have you known the route?

25 yrs

2. Have you used the above way on foot? YES/NO

If so:

(a) During which years? Last 25.

(b) Where were you going to and from? Home to Embankment

(c) For what purpose? walking/exercise.

(d) How many times a year? 100-200

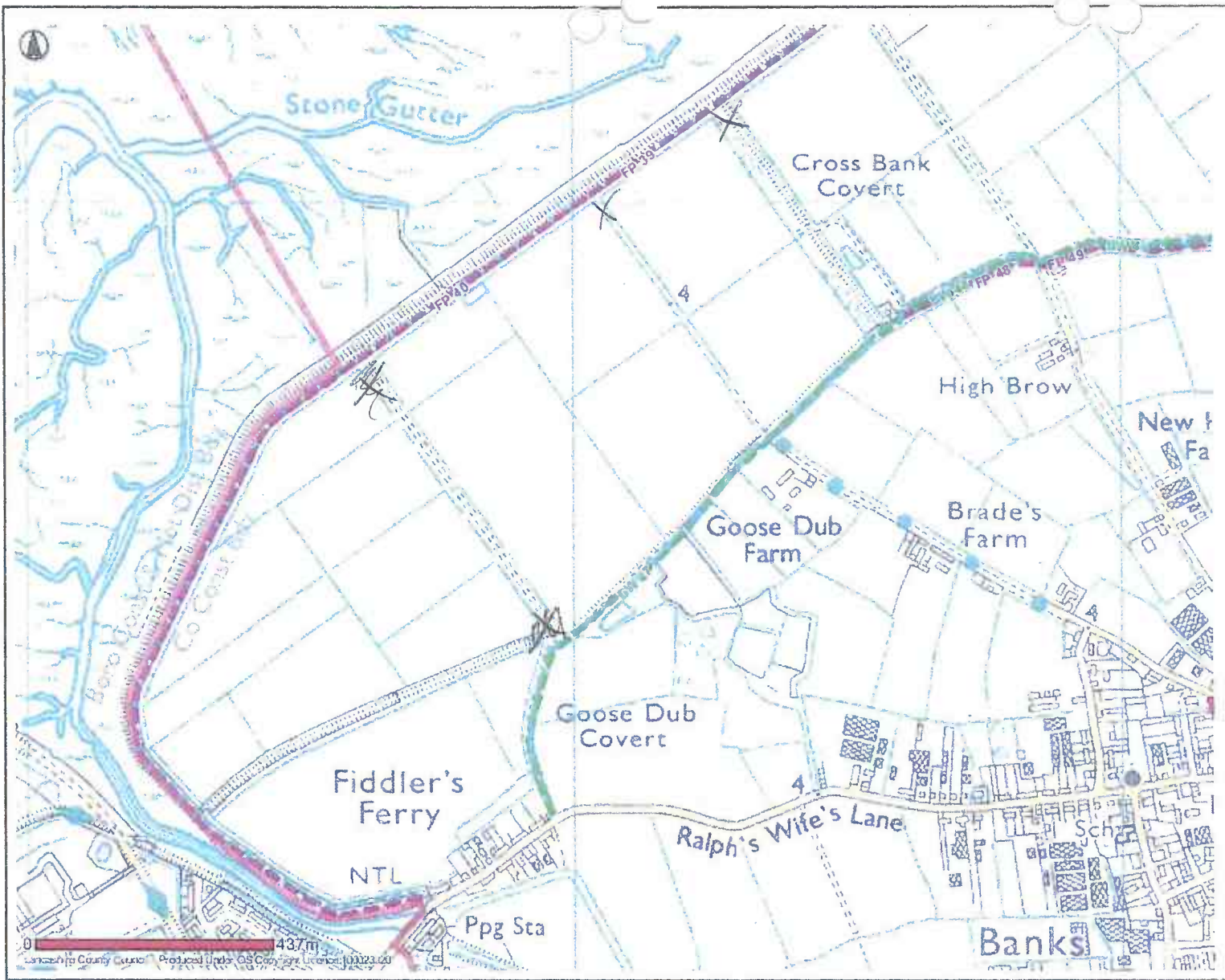
<p>(e) Have you used the way by other means? <i>No.</i></p> <p>Please fill in all that apply</p> <p>On horseback</p> <p>On motorcycle/in vehicle</p> <p>Other</p> <p>During which years and often?</p>
<p>(f) Have you ever seen others using the way? <i>Yes.</i></p> <p>Please fill in all that apply</p> <p>On horseback <input checked="" type="checkbox"/></p> <p>On motorcycle/in vehicle</p> <p>Other <i>On foot</i></p> <p>During which years and how often</p>
<p>3. Has the way always run over the same route? If not, give details and dates of any changes. Mark any changes or variations on the attached plan</p> <p style="text-align: right;"><i>Yes.</i></p>
<p>4. (a) Have there, to your knowledge, been any stiles, gates or fences across the way? If so, state where the stiles, gates or fences stood and mark their locations on the attached plan. <i>Stile before embankment</i></p> <p>(b) Were any of the gates locked? If so, state when and where they were, and mark them on the attached plan.</p> <p>(c) Did any of the stiles, gates or fences prevent you from using the way on foot? If so, when? <i>No. climbed over</i></p>
<p>5. (a) Have you worked for any landowner over which the route passes? If so, give dates of employment and name of employer. <i>No</i></p> <p>(b) Have you been a tenant of any land over which the routes passes? If so, give dates of tenancy and mark land rented on attached plan. <i>No</i></p>

6. If you have answered yes to 5a or 5b did you ever receive any instructions from the landowner as to the use of the way by the public? If so, what were they?
7. (a) Have you ever been stopped or turned back when using this way on foot? <i>No.</i>
(b) Do you know or have you heard of anyone else having been stopped or turned back when using the way on foot? If so, state when the interruption took place and give particulars. <i>Yes in last few weeks.</i>
8. Were you ever told by any owner or tenant of the land crossed by the way, or by anyone in their employment, that the way was not a public right of way on foot? If so, state when and give particulars and dates. <i>No.</i>
9. Have you ever seen notices such as 'Private', 'No Road', 'No Thoroughfare' or 'Trespassers will be Prosecuted' on or near the way? If so, what did the notices say? Mark the location of the notices on the attached plan. <i>Yes in last few weeks</i>
10. Have you ever asked permission to use the way? If so, who did you ask? <i>No</i>
11. Please give any other information that you think is relevant. Use a separate sheet if necessary.

I hereby certify that, to the best of my knowledge and belief, the facts that I have stated are true.

I am/am not willing to attend a hearing, public inquiry or court to give evidence on this matter, if this should prove to be necessary.

Signature: *Maran* Date: *27.5.12*



- Public Rights Of Way**
- Footpath
 - Bridleway
 - Byway Open To All Traffic
 - Road Used As Public Path
 - Definitive Map Modification Order
 - Temporary Closures
 - Other Public Rights Of Way
- PROW Furniture**
- No Legal Limitation
 - Legal Limitation

Banks



Date: 10/05/2012

This map is reproduced from Ordnance Survey material with the Permission of Ordnance Survey on behalf of the Controller of Her Majesty's Stationery Office (C) Crown Copyright. Unauthorised reproduction may lead to prosecution or civil proceedings. Lancashire County Council - OS Licence 100023320 (C) 2010

PUBLIC RIGHTS OF WAY

EVIDENCE OF USE ON FOOT

Please note that information supplied will be used in accordance with the processes under Statute and will not be confidential. It may be disclosed to third parties.

NAME:

MARGARET PATRICIA MASON

ADDRESS:

25 FLEETWOOD CRBS
BANKS
SOUTHPORT

DATE OF BIRTH: 10.9.38

OCCUPATION: RETIRED

Route of Way

From: Bridleway (Grid Reference) SD 337973 421192

Via: track

To: New Embankment (Grid Reference) SD 337617 421705

1. How long have you known the route?

1975

2. Have you used the above way on foot? YES/NO

If so:

(a) During which years?

VARIOUS

(b) Where were you going to and from?

HOME TO HOME.

(c) For what purpose?

LEISURE

(d) How many times a year?

208.

(e)	Have you used the way by other means? Please fill in all that apply On horseback On motorcycle/in vehicle Other During which years and often?	NO
(f)	Have you ever seen others using the way? Please fill in all that apply On horseback On motorcycle/in vehicle Other During which years and how often	YES. NO. NO. OVER VARIOUS?
3.	Has the way always run over the same route? If not, give details and dates of any changes. Mark any changes or variations on the attached plan	YES.
4.	(a) Have there, to your knowledge, been any stiles, gates or fences across the way? If so, state where the stiles, gates or fences stood and mark their locations on the attached plan. (b) Were any of the gates locked? If so, state when and where they were, and mark them on the attached plan. (c) Did any of the stiles, gates or fences prevent you from using the way on foot? If so, when?	YES. YES. NO.
5.	(a) Have you worked for any landowner over which the route passes? If so, give dates of employment and name of employer. (b) Have you been a tenant of any land over which the routes passes? If so, give dates of tenancy and mark land rented on attached plan.	NO NO

6. If you have answered yes to 5a or 5b did you ever receive any instructions from the landowner as to the use of the way by the public? If so, what were they?

N/A

7. (a) Have you ever been stopped or turned back when using this way on foot?

NO.

(b) Do you know or have you heard of anyone else having been stopped or turned back when using the way on foot? If so, state when the interruption took place and give particulars. YES.

DATES NOT RECORDED

8. Were you ever told by any owner or tenant of the land crossed by the way, or by anyone in their employment, that the way was not a public right of way on foot? If so, state when and give particulars and dates.

No.

9. Have you ever seen notices such as 'Private', 'No Road', 'No Thoroughfare' or 'Trespassers will be Prosecuted' on or near the way? If so, what did the notices say? Mark the location of the notices on the attached plan.

SEEN: - 'TRESPASSERS MAY BE PROSECUTED!'

10. Have you ever asked permission to use the way? If so, who did you ask?

NO. ALWAYS SEEN OPEN

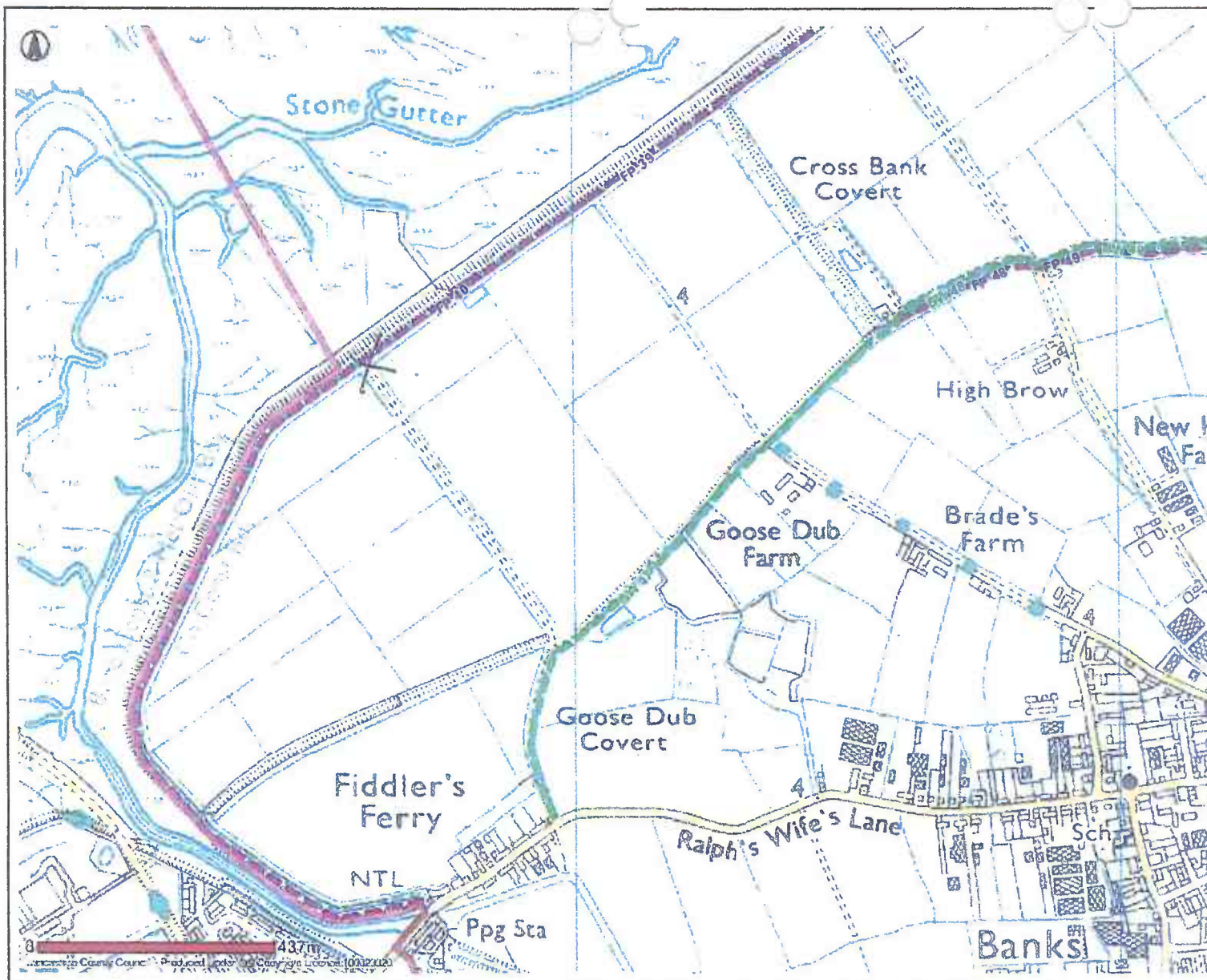
11. Please give any other information that you think is relevant. Use a separate sheet if necessary.

STILE REMOVED. DEEP DITCH BLOCKS THE WAY.

I hereby certify that, to the best of my knowledge and belief, the facts that I have stated are true.

I am/am not willing to attend a hearing, public inquiry or court to give evidence on this matter, if this should prove to be necessary.

Signature: M. P. Mason Date: 27.05.2012



- Public Rights Of Way**
- Footpath
 - Bridleway
 - Byway Open To All Traffic
 - Road Used As Public Path
 - Definitive Map Modification Order
 - Temporary Closures
 - Other Public Rights Of Way
- PROW Furniture**
- No Legal Limitation
 - Legal Limitation

Banks



Date: 10/05/2012

This map is reproduced from Ordnance Survey material with the Permission of Ordnance Survey on behalf of the Controller of Her Majesty's Stationery Office (C) Crown Copyright. Unauthorised reproduction may lead to prosecution or civil proceedings. Lancashire County Council - OS Licence 100023320 (C) 2010

PUBLIC RIGHTS OF WAY

EVIDENCE OF USE ON FOOT

Please note that information supplied will be used in accordance with the processes under Statute and will not be confidential. It may be disclosed to third parties.

NAME:

BARBARA MCPHILIPS

ADDRESS:

3 GEORGE'S LANE

BANKS

SEVENTOFT

DATE OF BIRTH: 19.2.53

OCCUPATION:

COY SECRETARY

LIVERY YARD ASSISTANT

RETIRED CIVIL SERVANT

Route of Way

From: BRIDLEWAY

(Grid Reference)

SD 337973

421192

Via: TRACK

To:

NEW EMBANKMENT

(Grid Reference)

SD 337617

421705

1. How long have you known the route?

FROM EARLY 70'S

2. Have you used the above way on foot? YES/NO

If so:

(a) During which years?

1974 - TO CURRENT

(b) Where were you going to and from?

WALKING DOGS &
CHILDREN

(c) For what purpose?

LEISURE

(d) How many times a year?

DURING THE SUMMER
MONTHS FREQUENTLY

& AT LESS OFTEN IN COLD
WEATHER. (20)

(e) Have you used the way by other means?
Please fill in all that apply

On horseback NO

On motorcycle/in vehicle PRAMS

Other

During which years and often?
1974 - CURRENT

(f) Have you ever seen others using the way?
Please fill in all that apply YES

On horseback HAVE SEEN HORSE RIDERS
↓ DRIVERS
PASSING ALONG THE BRIDGEMAN

On motorcycle/in vehicle

Other NO

During which years and how often 1974 - CURRENT

3. Has the way always run over the same route? If not, give details and dates of any changes. Mark any changes or variations on the attached plan
TO MY KNOWLEDGE YES

4. (a) Have there, to your knowledge, been any stiles, gates or fences across the way? If so, state where the stiles, gates or fences stood and mark their locations on the attached plan. GATE + STILE

(b) Were any of the gates locked? If so, state when and where they were, and mark them on the attached plan. GATES MOSTLY LOCKED

(c) Did any of the stiles, gates or fences prevent you from using the way on foot? If so, when? NO ONLY SINCE APRIL 2012

5. (a) Have you worked for any landowner over which the route passes? If so, give dates of employment and name of employer.
NO

(b) Have you been a tenant of any land over which the routes passes? If so, give dates of tenancy and mark land rented on attached plan.
NO.

6. If you have answered yes to 5a or 5b did you ever receive any instructions from the landowner as to the use of the way by the public? If so, what were they?
N/A.

7. (a) Have you ever been stopped or turned back when using this way on foot?
YES HAVE BEEN APPROACHED RECENTLY BY RUDE ITALIAN - LIAM
(b) Do you know or have you heard of anyone else having been stopped or turned back when using the way on foot? If so, state when the interruption took place and give particulars.
YES AGAIN RECENTLY BY THE ITALIAN MAN + HIS HELPERS

8. Were you ever told by any owner or tenant of the land crossed by the way, or by anyone in their employment, that the way was not a public right of way on foot? If so, state when and give particulars and dates.
NO

9. Have you ever seen notices such as 'Private', 'No Road', 'No Thoroughfare' or 'Trespassers will be Prosecuted' on or near the way? If so, what did the notices say? Mark the location of the notices on the attached plan.
NO

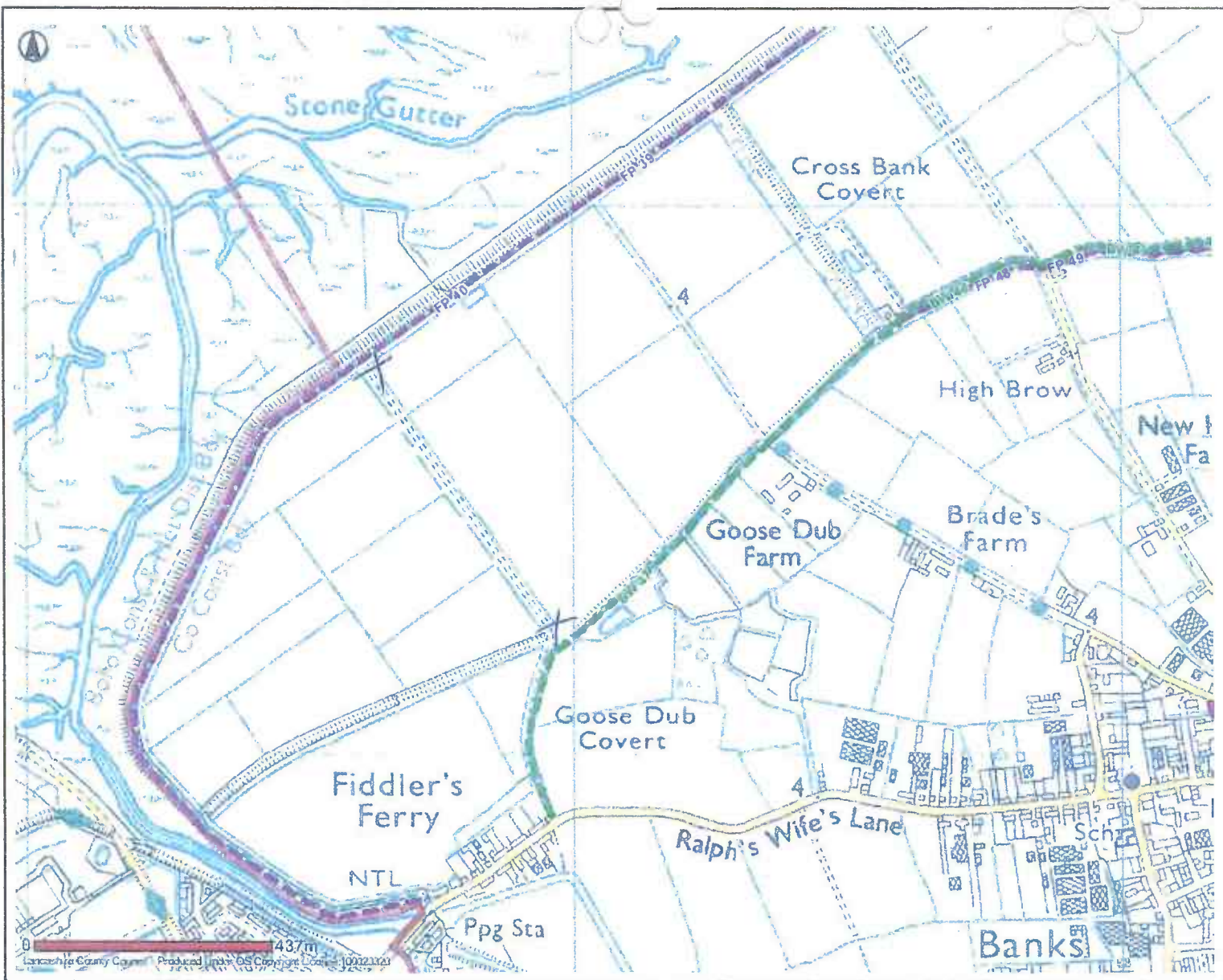
10. Have you ever asked permission to use the way? If so, who did you ask?
NO

11. Please give any other information that you think is relevant. Use a separate sheet if necessary.
I HAVE WALKED THIS ROUTE MANY TIMES OVER THE YEARS & HAVE ALWAYS WALKED ALONG THE BANK USING THIS & ALL THE OTHER TRACKS IT HAS ONLY BEEN RECENTLY THAT SIGNS HAVE GONE UP & THIS MAN BEEN HARASSING PEOPLE ON ONE OCCASION HIS FRIEND WAS CARRYING A GUN AS WE CAME OUT OF

I hereby certify that, to the best of my knowledge and belief, the facts that I have stated ~~THAT~~ ^{IT WAS FINE, & BUNTING} are true.

I am/am not willing to attend a hearing, public inquiry or court to give evidence on this matter, if this should prove to be necessary.

Signature: Banerjee Date: 28.5.12



- Public Rights Of Way**
- Footpath
 - Brideway
 - Byway Open To All Traffic
 - Road Used As Public Path
 - Definitive Map Modification Order
 - Temporary Closures
 - Other Public Rights Of Way
- PROW Furniture**
- No Legal Limitation
 - Legal Limitation

Banks



Date: 10/05/2012

This map is reproduced from Ordnance Survey material with the Permission of Ordnance Survey on behalf of the Controller of Her Majesty's Stationery Office (C) Crown Copyright. Unauthorised reproduction may lead to prosecution or civil proceedings. Lancashire County Council - OS Licence 100023320 (C) 2010

PUBLIC RIGHTS OF WAY
EVIDENCE OF USE ON FOOT

Please note that information supplied will be used in accordance with the processes under Statute and will not be confidential. It may be disclosed to third parties.

NAME:

Mrs. P. McQueen

ADDRESS:

12 Glebe Lane
Barker

DATE OF BIRTH:

18/4.1954

OCCUPATION:

Retiree

Route of Way

From: BRIDLEWAY

(Grid Reference)

SD 337973

421192

Via: TRACK

To:

NEW EMBANKMENT

(Grid Reference)

SD 337617

421705

1. How long have you known the route?

25 yrs.

2. Have you used the above way on foot?

YES NO

If so:

(a) During which years?

1989 - 2012.

(b) Where were you going to and from?

(c) For what purpose?

out with dogs

(d) How many times a year?

(e) Have you used the way by other means?

Please fill in all that apply

On horseback

On motorcycle/in vehicle

Other *walking*

During which years and often?

(f) Have you ever seen others using the way?

Please fill in all that apply

On horseback

On motorcycle/in vehicle

Other

During which years and how often

3. Has the way always run over the same route? If not, give details and dates of any changes. Mark any changes or variations on the attached plan

yes

4. (a) Have there, to your knowledge, been any stiles, gates or fences across the way? If so, state where the stiles, gates or fences stood and mark their locations on the attached plan.

(b) Were any of the gates locked? If so, state when and where they were, and mark them on the attached plan.

no

(c) Did any of the stiles, gates or fences prevent you from using the way on foot? If so, when?

no

5. (a) Have you worked for any landowner over which the route passes? If so, give dates of employment and name of employer.

no

(b) Have you been a tenant of any land over which the routes passes? If so, give dates of tenancy and mark land rented on attached plan.

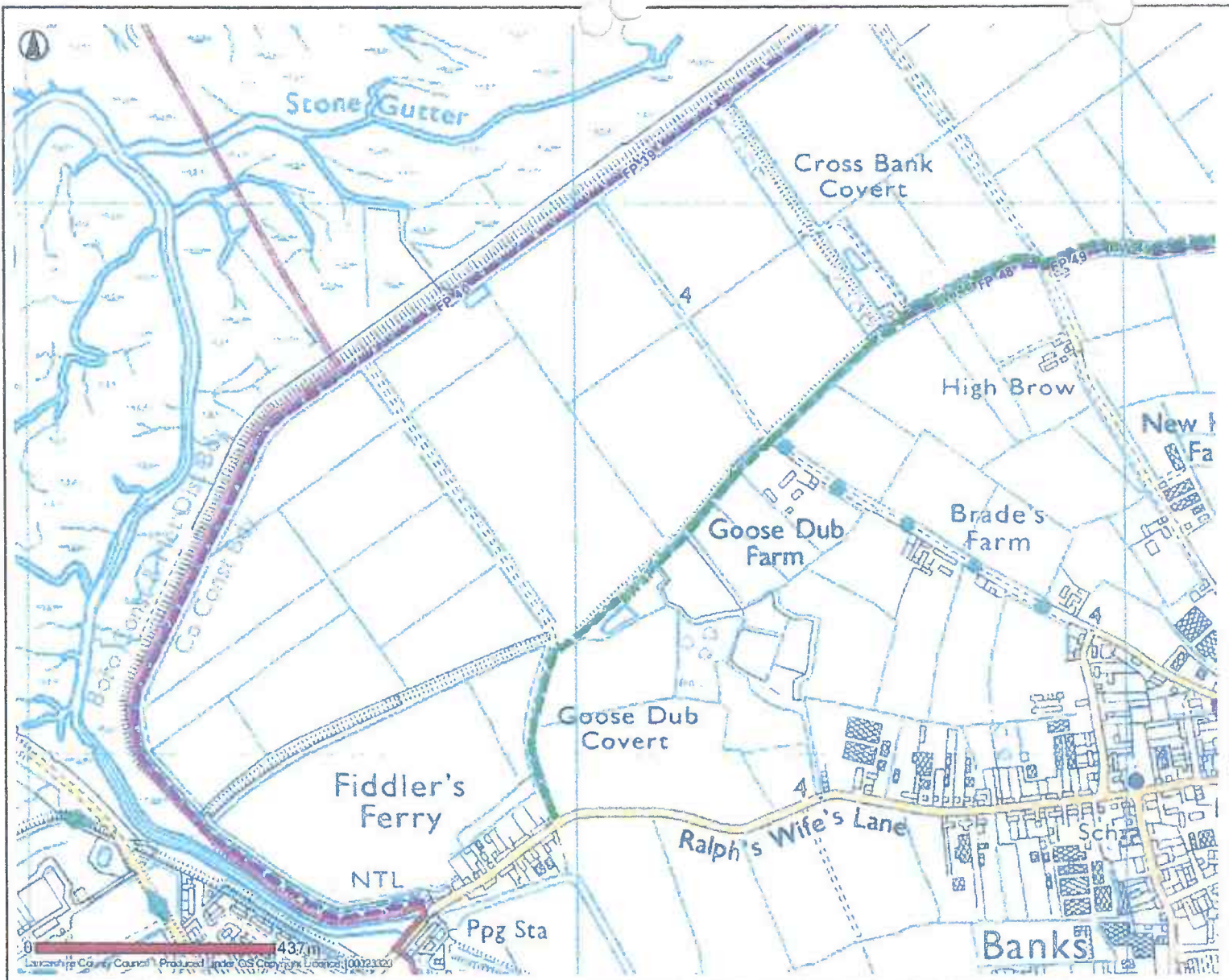
no

<p>6. If you have answered yes to 5a or 5b did you ever receive any instructions from the landowner as to the use of the way by the public? If so, what were they?</p> <p style="text-align: right;">NO</p>
<p>7. (a) Have you ever been stopped or turned back when using this way on foot?</p> <p style="text-align: right;">NO</p> <p>(b) Do you know or have you heard of anyone else having been stopped or turned back when using the way on foot? If so, state when the interruption took place and give particulars.</p> <p style="text-align: right;">NO</p>
<p>8. Were you ever told by any owner or tenant of the land crossed by the way, or by anyone in their employment, that the way was not a public right of way on foot? If so, state when and give particulars and dates.</p> <p style="text-align: right;">NO</p>
<p>9. Have you ever seen notices such as 'Private', 'No Road', 'No Thoroughfare' or 'Trespassers will be Prosecuted' on or near the way? If so, what did the notices say? Mark the location of the notices on the attached plan.</p> <p style="text-align: right;">NO</p>
<p>10. Have you ever asked permission to use the way? If so, who did you ask?</p> <p style="text-align: right;">NO</p>
<p>11. Please give any other information that you think is relevant. Use a separate sheet if necessary.</p>

I hereby certify that, to the best of my knowledge and belief, the facts that I have stated are true.

I am/am not willing to attend a hearing, public inquiry or court to give evidence on this matter, if this should prove to be necessary.

Signature: P. J. MAQUIN Date: 27-5-07



- Public Rights Of Way**
- Footpath
 - Bridleway
 - Byway Open To All Traffic
 - Road Used As Public Path
 - Definitive Map Modification Order
 - Temporary Closures
 - Other Public Rights Of Way
- PROW Furniture**
- No Legal Limitation
 - Legal Limitation

Banks



Date: 10/05/2012

This map is reproduced from Ordnance Survey material with the Permission of Ordnance Survey on behalf of the Controller of Her Majesty's Stationery Office (C) Crown Copyright. Unauthorised reproduction may lead to prosecution or civil proceedings. Lancashire County Council - OS Licence 100023320 (C) 2010

PUBLIC RIGHTS OF WAY
EVIDENCE OF USE ON FOOT

Please note that information supplied will be used in accordance with the processes under Statute and will not be confidential. It may be disclosed to third parties.

NAME: Jon Meldon

ADDRESS: 20 Ralphs Wife's Lane
Bonks, Southport
PR9 8ER

DATE OF BIRTH: 3/3/78 OCCUPATION: UN Consultant

Route of Way

From: Bridleway (Grid Reference) SD 337973 421192

Via: track

To: New Embankment (Grid Reference) SD 337617 421705

1. How long have you known the route?

30 years +

2. Have you used the above way on foot? YES/NO

If so:

- (a) During which years? Early 1980's to present
- (b) Where were you going to and from? as per route
- (c) For what purpose? recreational walking
- (d) How many times a year? 20 +

(e) Have you used the way by other means?

Please fill in all that apply

On horseback

On motorcycle/in vehicle

Other *Cycle*

During which years and often?

As above

(f) Have you ever seen others using the way?

Please fill in all that apply

On horseback

On motorcycle/in vehicle

Other *Cycle / Walkers w/ dogs*

During which years and how often

As above

3. Has the way always run over the same route? If not, give details and dates of any changes. Mark any changes or variations on the attached plan

Yes

4. (a) Have there, to your knowledge, been any stiles, gates or fences across the way? If so, state where the stiles, gates or fences stood and mark their locations on the attached plan. *Not until recently*

(b) Were any of the gates locked? If so, state when and where they were, and mark them on the attached plan. *Not only recently*

(c) Did any of the stiles, gates or fences prevent you from using the way on foot? If so, when? *Yes*

5. (a) Have you worked for any landowner over which the route passes? If so, give dates of employment and name of employer.

No

(b) Have you been a tenant of any land over which the routes passes? If so, give dates of tenancy and mark land rented on attached plan.

No

6. If you have answered yes to 5a or 5b did you ever receive any instructions from the landowner as to the use of the way by the public? If so, what were they?

7. (a) Have you ever been stopped or turned back when using this way on foot?
By rear fence

(b) Do you know or have you heard of anyone else having been stopped or turned back when using the way on foot? If so, state when the interruption took place and give particulars.
*Yes hence the current campaign
~~action 2 Banks Ca~~*

8. Were you ever told by any owner or tenant of the land crossed by the way, or by anyone in their employment, that the way was not a public right of way on foot? If so, state when and give particulars and dates.
Never

9. Have you ever seen notices such as 'Private', 'No Road', 'No Thoroughfare' or 'Trespassers will be Prosecuted' on or near the way? If so, what did the notices say? Mark the location of the notices on the attached plan.
Yes there appeared circa 2007 and I wrote to your office on 7/6/2007 about them

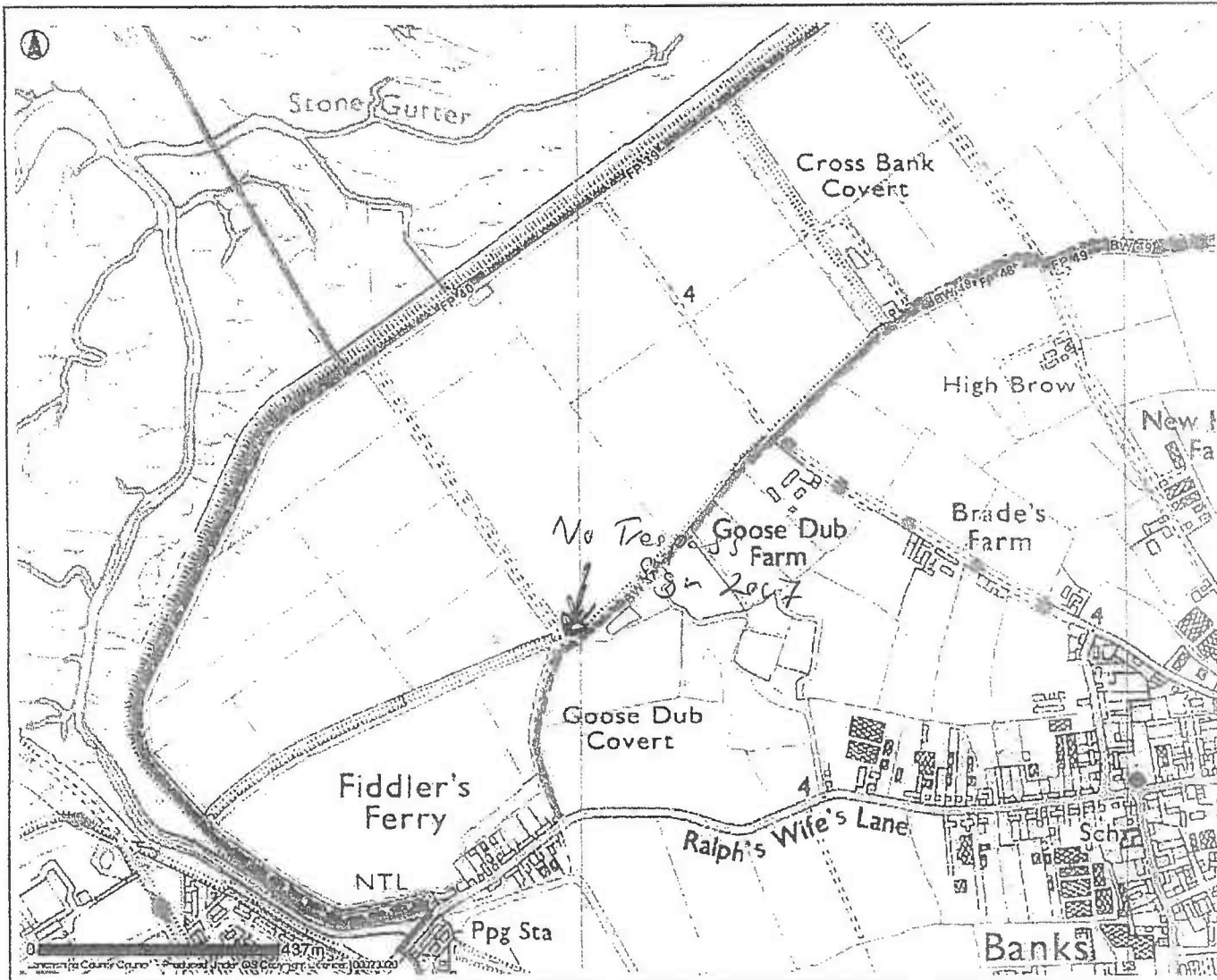
10. Have you ever asked permission to use the way? If so, who did you ask?
Never its a public path

11. Please give any other information that you think is relevant. Use a separate sheet if necessary.
My grandfather and I walked on this path in the 1980's. He had used it since the 1930's

I hereby certify that, to the best of my knowledge and belief, the facts that I have stated are true.

I am/am not willing to attend a hearing, public inquiry or court to give evidence on this matter, if this should prove to be necessary.

Signature: *J. Weldon* Date: *7/6/2012*



- Public Rights Of Way**
- Footpath
 - Bridleway
 - Byway Open To All Traffic
 - Road Used As Public Path
 - Definitive Map Modification Order
 - Temporary Closures
 - Other Public Rights Of Way
- PROW Furniture**
- No Legal Limitation
 - Legal Limitation

Banks



Date: 10/05/2012

This map is reproduced from Ordnance Survey material with the Permission of Ordnance Survey on behalf of the Controller of Her Majesty's Stationery Office (C) Crown Copyright. Unauthorised reproduction may lead to prosecution or civil proceedings. Lancashire County Council - OS Licence 100023320 (C) 2010

PUBLIC RIGHTS OF WAY

EVIDENCE OF USE ON FOOT

Please note that information supplied will be used in accordance with the processes under Statute and will not be confidential. It may be disclosed to third parties.

NAME:

Andrew Newsham

ADDRESS:

6, RALPH'S WIVES LANE
BANULS
SOUTHPORT PR9 8ER

DATE OF BIRTH:

16-11-60

OCCUPATION:

ELECTRICAL MAINTENANCE
SUPERVISOR

Route of Way

From: BRIDLEWAY (Grid Reference) SD 337973 421192

Via: TRACK

To: NEW EMBANKMENT (Grid Reference) SD 337617 421705

1. How long have you known the route?

Since 2008

2. Have you used the above way on foot? YES NO

If so:

(a) During which years? Since 2008.

(b) Where were you going to and from? HOME - CIRCUIT - HOME

(c) For what purpose? DOG WALKING.

(d) How many times a year? 50-75.

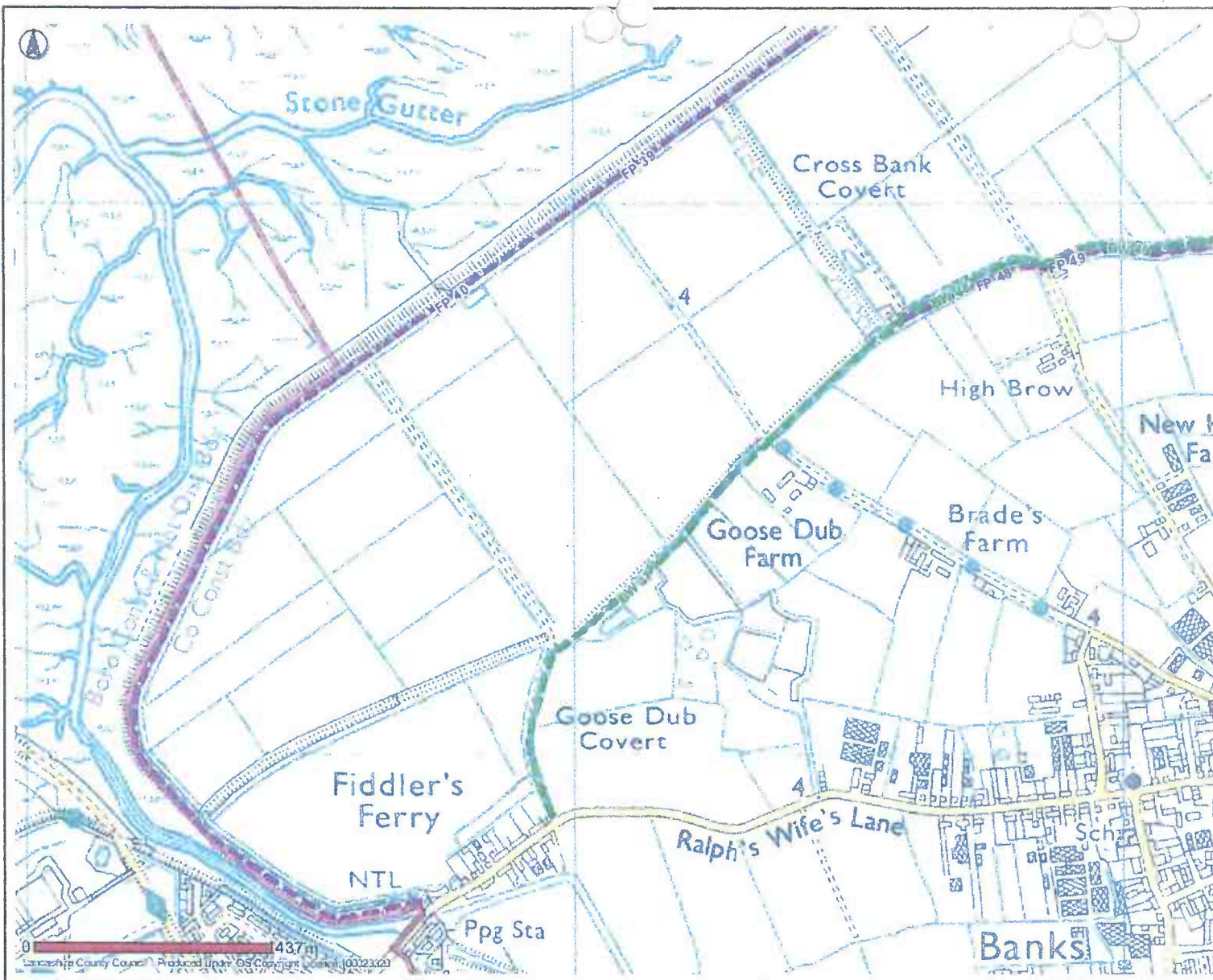
<p>(e) Have you used the way by other means? No</p> <p>Please fill in all that apply</p> <p>On horseback</p> <p>On motorcycle/in vehicle</p> <p>Other</p> <p>During which years and often?</p>
<p>(f) Have you ever seen others using the way? YES</p> <p>Please fill in all that apply</p> <p>On horseback</p> <p>On motorcycle/in vehicle — FARM WORKERS</p> <p>Other WALKERS</p> <p>During which years and how often</p>
<p>3. Has the way always run over the same route? If not, give details and dates of any changes. Mark any changes or variations on the attached plan</p> <p style="text-align: center;">YES</p>
<p>4. (a) Have there, to your knowledge, been any stiles, gates or fences across the way? If so, state where the stiles, gates or fences stood and mark their locations on the attached plan. No</p> <p>(b) Were any of the gates locked? If so, state when and where they were, and mark them on the attached plan. GATE LOCKED STILE AVAILABLE</p> <p>(c) Did any of the stiles, gates or fences prevent you from using the way on foot? If so, when? No.</p>
<p>5. (a) Have you worked for any landowner over which the route passes? If so, give dates of employment and name of employer.</p> <p style="text-align: center;">No</p> <p>(b) Have you been a tenant of any land over which the routes passes? If so, give dates of tenancy and mark land rented on attached plan.</p> <p style="text-align: center;">No.</p>

6. If you have answered yes to 5a or 5b did you ever receive any instructions from the landowner as to the use of the way by the public? If so, what were they?
7. (a) Have you ever been stopped or turned back when using this way on foot? <p style="text-align: center;">No</p>
(b) Do you know or have you heard of anyone else having been stopped or turned back when using the way on foot? If so, state when the interruption took place and give particulars. <p style="text-align: center;">No.</p>
8. Were you ever told by any owner or tenant of the land crossed by the way, or by anyone in their employment, that the way was not a public right of way on foot? If so, state when and give particulars and dates. <p style="text-align: center;">SIGN ERECTED IN FIELD NOT TRACK. ONLY RECENTLY.</p>
9. Have you ever seen notices such as 'Private', 'No Road', 'No Thoroughfare' or 'Trespassers will be Prosecuted' on or near the way? If so, what did the notices say? Mark the location of the notices on the attached plan. <p style="text-align: center;">NOT TILL RECENTLY.</p>
10. Have you ever asked permission to use the way? If so, who did you ask? <p style="text-align: center;">No</p>
11. Please give any other information that you think is relevant. Use a separate sheet if necessary.

I hereby certify that, to the best of my knowledge and belief, the facts that I have stated are true.

I am/am not willing to attend a hearing, public inquiry or court to give evidence on this matter, if this should prove to be necessary.

Signature: _____ Date: 27-5-2012



Public Rights Of Way

-  Footpath
-  Bridleway
-  Byway Open To All Traffic
-  Road Used As Public Path
-  Definitive Map Modification Order
-  Temporary Closures
-  Other Public Rights Of Way

PROW Furniture

-  No Legal Limitation
-  Legal Limitation

Banks

PUBLIC RIGHTS OF WAY

EVIDENCE OF USE ON FOOT

Please note that information supplied will be used in accordance with the processes under Statute and will not be confidential. It may be disclosed to third parties.

NAME: MR. JAMES O'HARLE

ADDRESS: 27, CHURCH ROAD
BANKS

DATE OF BIRTH: 4/5/51 OCCUPATION: RETIRED

Route of Way

From: BRIDLEWAY (Grid Reference) SD 337973 421192

Via: TRACK

To: NEW EMBANKMENT (Grid Reference) SD 337617 421705

1. How long have you known the route?

36 years

2. Have you used the above way on foot? YES ~~NO~~

If so:

(a) During which years? 1976 to 2012

(b) Where were you going to and from? BRIDLEWAY to NEW EMBANKMENT

(c) For what purpose? WALKING

(d) How many times a year? 15 times a year

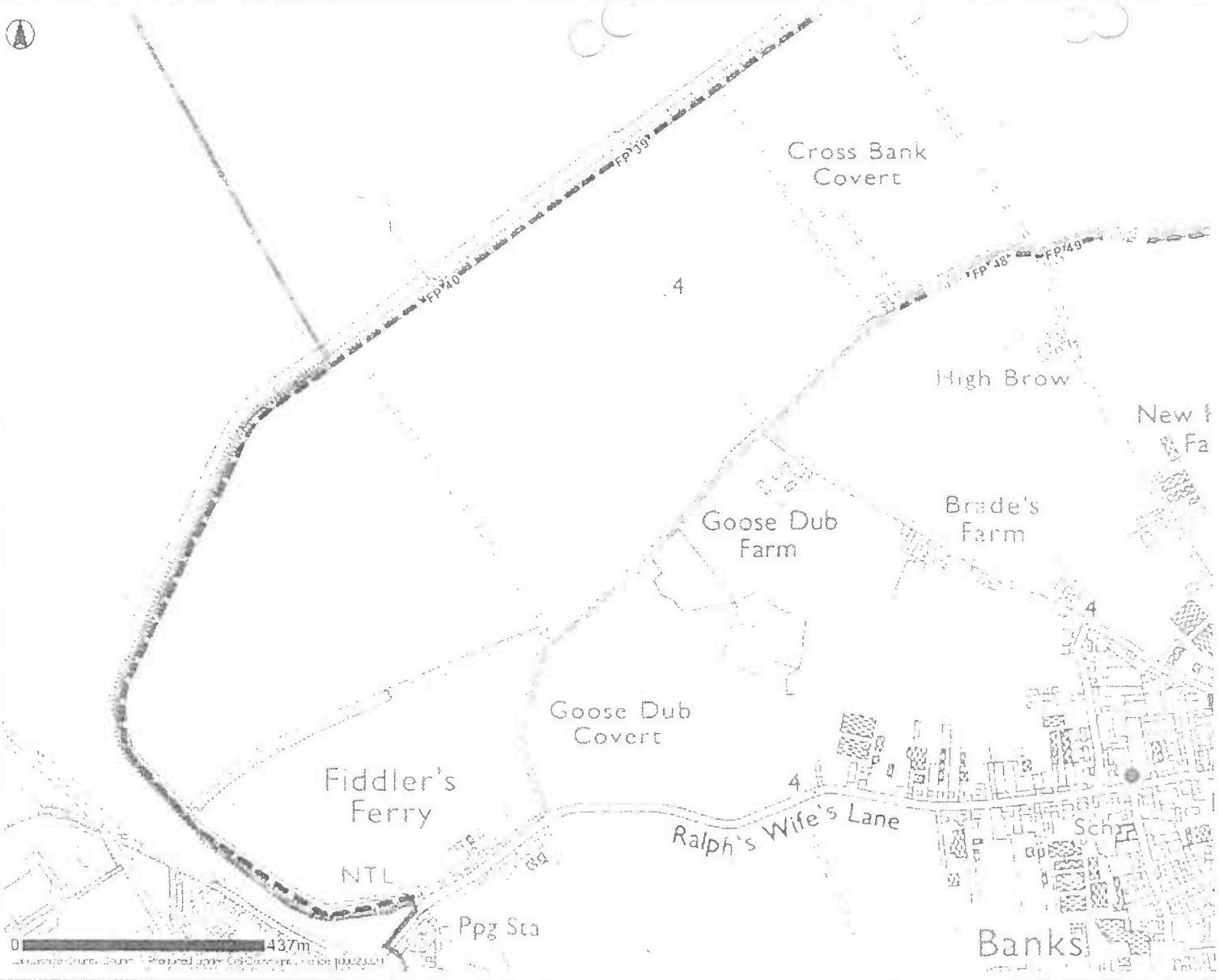
<p>(e) Have you used the way by other means?</p> <p>Please fill in all that apply</p> <p>On horseback NO</p> <p>On motorcycle/in vehicle</p> <p>Other</p> <p>During which years and often?</p>
<p>(f) Have you ever seen others using the way?</p> <p>Please fill in all that apply YES</p> <p>On horseback</p> <p>On motorcycle/in vehicle</p> <p>Other</p> <p>During which years and how often MOST TIMES WHEN WALKING</p>
<p>3. Has the way always run over the same route? If not, give details and dates of any changes. Mark any changes or variations on the attached plan</p> <p style="text-align: right;">YES</p>
<p>4. (a) Have there, to your knowledge, been any stiles, gates or fences across the way? If so, state where the stiles, gates or fences stood and mark their locations on the attached plan. NO</p> <p>(b) Were any of the gates locked? If so, state when and where they were, and mark them on the attached plan. NO</p> <p>(c) Did any of the stiles, gates or fences prevent you from using the way on foot? If so, when? NO</p>
<p>5. (a) Have you worked for any landowner over which the route passes? If so, give dates of employment and name of employer. NO</p> <p>(b) Have you been a tenant of any land over which the routes passes? If so, give dates of tenancy and mark land rented on attached plan. NO</p>

<p>6. If you have answered yes to 5a or 5b did you ever receive any instructions from the landowner as to the use of the way by the public? If so, what were they?</p>
<p>7. (a) Have you ever been stopped or turned back when using this way on foot? NO</p> <p>(b) Do you know or have you heard of anyone else having been stopped or turned back when using the way on foot? If so, state when the interruption took place and give particulars. NO</p>
<p>8. Were you ever told by any owner or tenant of the land crossed by the way, or by anyone in their employment, that the way was not a public right of way on foot? If so, state when and give particulars and dates. NO</p>
<p>9. Have you ever seen notices such as 'Private', 'No Road', 'No Thoroughfare' or 'Trespassers will be Prosecuted' on or near the way? If so, what did the notices say? Mark the location of the notices on the attached plan. NO</p>
<p>10. Have you ever asked permission to use the way? If so, who did you ask? NO</p>
<p>11. Please give any other information that you think is relevant. Use a separate sheet if necessary.</p>

I hereby certify that, to the best of my knowledge and belief, the facts that I have stated are true.

I am/ ~~am not~~ willing to attend a hearing, public inquiry or court to give evidence on this matter, if this should prove to be necessary.

Signature: James O'Hare Date: 27/5/2012



Public Rights Of Way

- Footpath
- Bridleway
- Byway Open To All Traffic
- Road Used As Public Path
- Definitive Map Modification Order
- Temporary Closures
- Other Public Rights Of Way
- PROW Furniture**
- No Legal Limitation
- Legal Limitation

Banks



Date: 10/05/2012

This map is reproduced from Ordnance Survey material with the Permission of Ordnance Survey on behalf of the Controller of Her Majesty's Stationery Office (C) Crown Copyright.
 Unauthorised reproduction may lead to prosecution or civil proceedings.
 Lancashire County Council - OS Licence 100023320 (C) 2010

PUBLIC RIGHTS OF WAY :
EVIDENCE OF USE ON FOOT

Please note that information supplied will be used in accordance with the processes under Statute and will not be confidential. It may be disclosed to third parties.

NAME: NICK REYNOLDS

ADDRESS: 19 CHAPEL LANE
BANKS
SOUTHPORT

DATE OF BIRTH: 28/5/43 OCCUPATION: ACCOUNTANT

Route of Way

From: Bridleway (Grid Reference) SD 337973 421192

Via: track

To: New Embankment (Grid Reference) SD 337617 421705

1. How long have you known the route?

SINCE JUNE 07

2. Have you used the above way on foot? YES~~NO~~

If so:

(a) During which years? SINCE JUNE 07

(b) Where were you going to and from? HOME TO EMBANKMENT

(c) For what purpose? DOG WALKING

(d) How many times a year? DAILY

(e) Have you used the way by other means? *NO*

Please fill in all that apply

On horseback

On motorcycle/in vehicle

Other

During which years and often?

(f) Have you ever seen others using the way? *YES*

Please fill in all that apply

On horseback

On motorcycle/in vehicle

Other - *WALKERS*

During which years and how often

3. Has the way always run over the same route? If not, give details and dates of any changes. Mark any changes or variations on the attached plan

YES

4. (a) Have there, to your knowledge, been any stiles, gates or fences across the way? If so, state where the stiles, gates or fences stood and mark their locations on the attached plan. *YES - SEE PLAN*

(b) Were any of the gates locked? If so, state when and where they were, and mark them on the attached plan. *YES - SEE PLAN*

(c) Did any of the stiles, gates or fences prevent you from using the way on foot? If so, when?

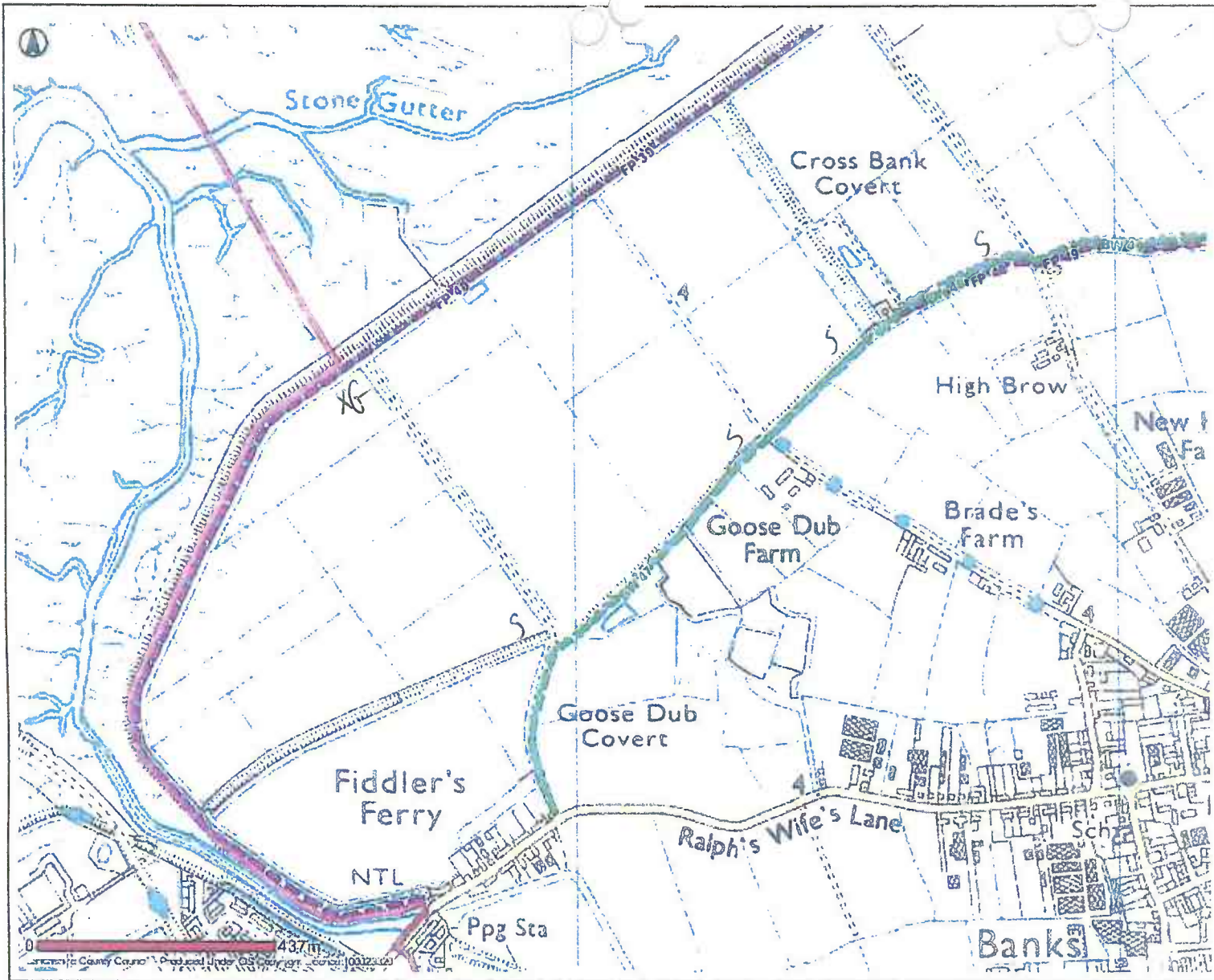
NO

5. (a) Have you worked for any landowner over which the route passes? If so, give dates of employment and name of employer.

NO

(b) Have you been a tenant of any land over which the routes passes? If so, give dates of tenancy and mark land rented on attached plan.

NO



- Public Rights Of Way**
- Footpath
 - Bridleway
 - Byway Open To All Traffic
 - Road Used As Public Path
 - Definitive Map Modification Order
 - Temporary Closures
 - Other Public Rights Of Way
- PROW Furniture**
- No Legal Limitation
 - Legal Limitation

X = stile
 G = gate
 S = sign

**PUBLIC RIGHTS OF WAY
EVIDENCE OF USE ON FOOT**

Please note that information supplied will be used in accordance with the processes under Statute and will not be confidential. It may be disclosed to third parties.

NAME:

SUSAN REYNOLDS

ADDRESS:

19 CHAPEL LANE

BANKS

SOUTHPORT

PR9 8EY

DATE OF BIRTH:

4/4/62

OCCUPATION:

ESTATE AGENT

Route of Way

From: Bridleway

(Grid Reference)

SD 337973 421192

Via: track

To: New Embankment

(Grid Reference)

SD 337617 421705

1. How long have you known the route?

25 YEARS

2. Have you used the above way on foot? YES/NO

If so:

(a) During which years?

SINCE 1987

(b) Where were you going to and from? CHAPEL LANE TO EMBANKMENT

(c) For what purpose? RECREATIONAL + DOG WALKING


(d) How many times a year? AT FIRST WEEKLY + DAILY IN LAST 8 YEARS

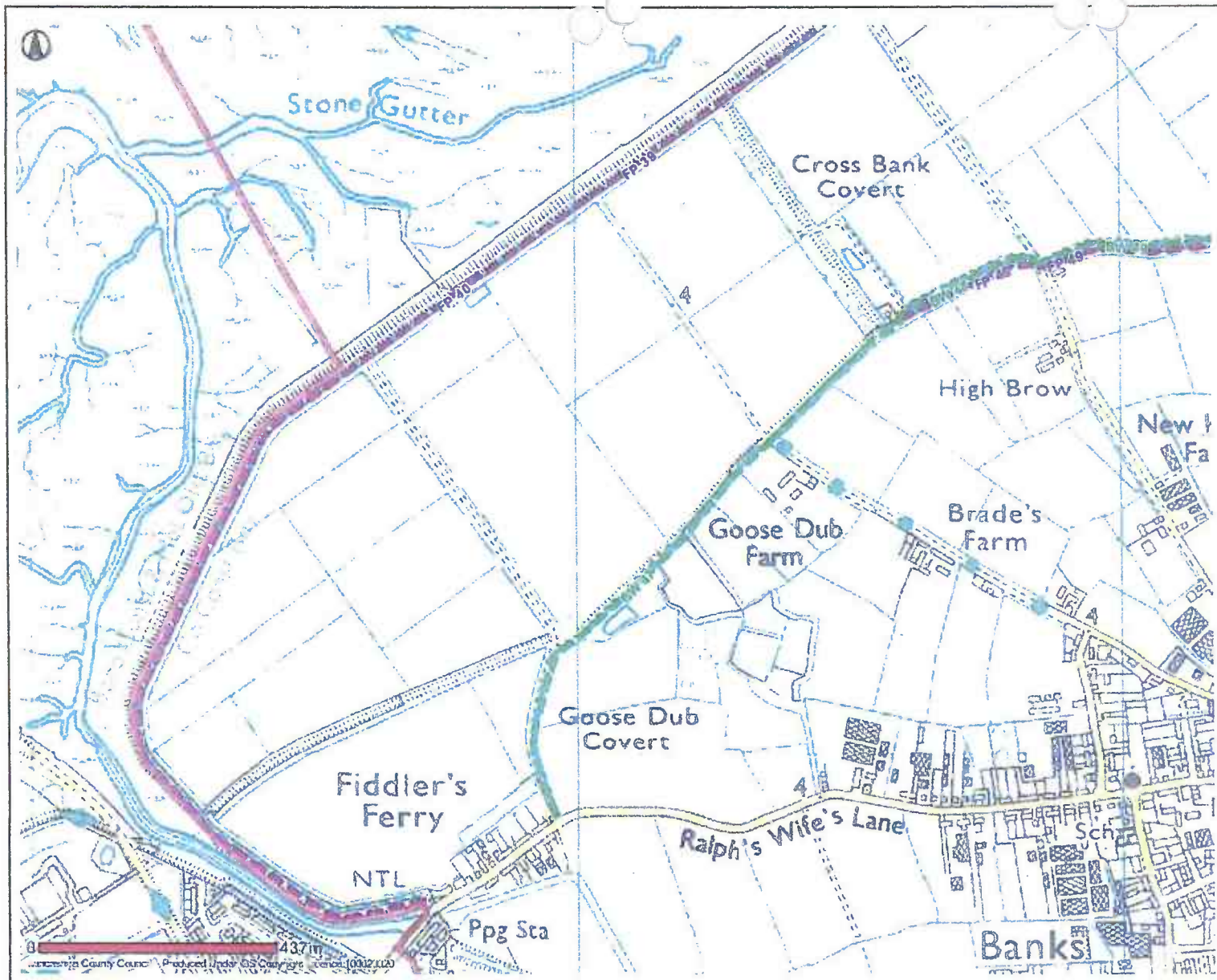
<p>(e) Have you used the way by other means? <i>NO</i></p> <p>Please fill in all that apply</p> <p>On horseback</p> <p>On motorcycle/in vehicle</p> <p>Other</p> <p>During which years and often?</p>
<p>(f) Have you ever seen others using the way? <i>YES</i></p> <p>Please fill in all that apply</p> <p>On horseback <i>✓</i></p> <p>On motorcycle/in vehicle</p> <p>Other <i>WALKERS</i></p> <p>During which years and how often</p>
<p>3. Has the way always run over the same route? If not, give details and dates of any changes. Mark any changes or variations on the attached plan</p> <p><i>YES</i></p>
<p>4. (a) Have there, to your knowledge, been any stiles, gates or fences across the way? If so, state where the stiles, gates or fences stood and mark their locations on the attached plan. <i>YES - SEE MAP</i></p> <p>(b) Were any of the gates locked? If so, state when and where they were, and mark them on the attached plan. <i>YES - SEE MAP</i></p> <p>(c) Did any of the stiles, gates or fences prevent you from using the way on foot? If so, when?</p> <p><i>NO</i></p>
<p>5. (a) Have you worked for any landowner over which the route passes? If so, give dates of employment and name of employer.</p> <p><i>NO</i></p> <p>(b) Have you been a tenant of any land over which the routes passes? If so, give dates of tenancy and mark land rented on attached plan.</p> <p><i>NO</i></p>

<p>6. If you have answered yes to 5a or 5b did you ever receive any instructions from the landowner as to the use of the way by the public? If so, what were they?</p> <p style="text-align: center;">N / A</p>
<p>7. (a) Have you ever been stopped or turned back when using this way on foot?</p> <p style="text-align: center;">YES</p> <p>(b) Do you know or have you heard of anyone else having been stopped or turned back when using the way on foot? If so, state when the interruption took place and give particulars.</p> <p style="text-align: center;">YES - GENERALLY OVER LAST 4 WEEKS</p>
<p>8. Were you ever told by any owner or tenant of the land crossed by the way, or by anyone in their employment, that the way was not a public right of way on foot? If so, state when and give particulars and dates.</p> <p style="text-align: center;">YES - REPRESENTATIVES OF LAND OWNER, ACCOMPANIED BY LOCAL POLICEMAN - ABOUT 4 WEEKS AGO</p>
<p>9. Have you ever seen notices such as 'Private', 'No Road', 'No Thoroughfare' or 'Trespassers will be Prosecuted' on or near the way? If so, what did the notices say? Mark the location of the notices on the attached plan.</p>
<p>10. Have you ever asked permission to use the way? If so, who did you ask?</p>
<p>11. Please give any other information that you think is relevant. Use a separate sheet if necessary.</p>

I hereby certify that, to the best of my knowledge and belief, the facts that I have stated are true.

I am/am not willing to attend a hearing, public inquiry or court to give evidence on this matter, if this should prove to be necessary.

Signature:  Date:



Public Rights Of Way

-  Footpath
-  Bridleway
-  Byway Open To All Traffic
-  Road Used As Public Path
-  Definitive Map Modification Order
-  Temporary Closures
-  Other Public Rights Of Way

PROW Furniture

-  No Legal Limitation
-  Legal Limitation

Banks

PUBLIC RIGHTS OF WAY

EVIDENCE OF USE ON FOOT

Please note that information supplied will be used in accordance with the processes under Statute and will not be confidential. It may be disclosed to third parties.

NAME: Nicola Richards

ADDRESS: 24 Vicarage Lane
Banks

DATE OF BIRTH: 08/12/64 OCCUPATION: Teacher

Route of Way

From: BRIDLEWAY (Grid Reference) SD 337973 421192

Via: TRACK

To: NEW EMBANKMENT (Grid Reference) SD 337617 421705

1. How long have you known the route?

5 yrs

2. Have you used the above way on foot? YES/NO

If so:

(a) During which years? 2007-2012

(b) Where were you going to and from? Circular route onto new embankment

(c) For what purpose? Walking + cycling + running

(d) How many times a year? ~~Weekly~~ Daily

(e) Have you used the way by other means?

Please fill in all that apply

On horseback

On motorcycle/in vehicle

Other Daily walking with dogs.
3x week running
1x morn cycling

During which years and often?

2007 - 2012.

(f) Have you ever seen others using the way?

Please fill in all that apply

On horseback

On motorcycle/in vehicle

Other cycling + walking

During which years and how often

2007 - 2012 daily

3. Has the way always run over the same route? If not, give details and dates of any changes. Mark any changes or variations on the attached plan

Yes.

4. (a) Have there, to your knowledge, been any stiles, gates or fences across the way? If so, state where the stiles, gates or fences stood and mark their locations on the attached plan.

(b) Were any of the gates locked? If so, state when and where they were, and mark them on the attached plan. No.

(c) Did any of the stiles, gates or fences prevent you from using the way on foot? If so, when? No.

5. (a) Have you worked for any landowner over which the route passes? If so, give dates of employment and name of employer.

No.

(b) Have you been a tenant of any land over which the routes passes? If so, give dates of tenancy and mark land rented on attached plan.

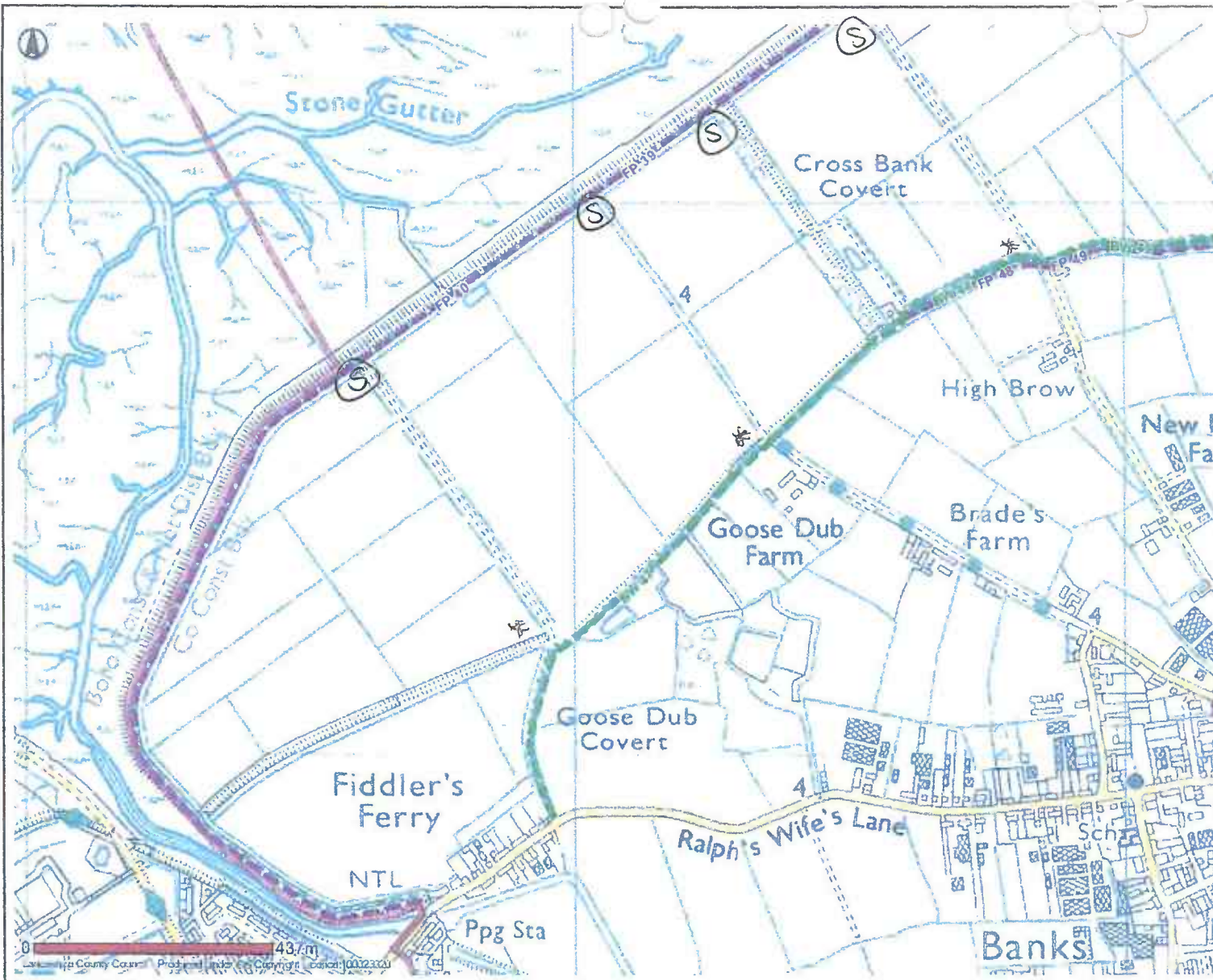
No.

<p>6. If you have answered yes to 5a or 5b did you ever receive any instructions from the landowner as to the use of the way by the public? If so, what were they?</p> <p>✓</p>
<p>7. (a) Have you ever been stopped or turned back when using this way on foot?</p> <p>No.</p> <p>(b) Do you know or have you heard of anyone else having been stopped or turned back when using the way on foot? If so, state when the interruption took place and give particulars.</p> <p>No.</p>
<p>8. Were you ever told by any owner or tenant of the land crossed by the way, or by anyone in their employment, that the way was not a public right of way on foot? If so, state when and give particulars and dates.</p> <p>No.</p>
<p>9. Have you ever seen notices such as 'Private', 'No Road', 'No Thoroughfare' or 'Trespassers will be Prosecuted' on or near the way? If so, what did the notices say? Mark the location of the notices on the attached plan.</p> <p>✗</p>
<p>10. Have you ever asked permission to use the way? If so, who did you ask?</p> <p>Yes. Farmer in tractor who said it was fine to walk there.</p>
<p>11. Please give any other information that you think is relevant. Use a separate sheet if necessary.</p> <p>There are no signs for people coming off bank to walk back down the tracks. Owing Road + mouth (?) there were lock bolts at each stile for walkers.</p>

I hereby certify that, to the best of my knowledge and belief, the facts that I have stated are true.

I am/am not willing to attend a hearing, public inquiry or court to give evidence on this matter, if this should prove to be necessary.

Signature: NS, Date: 26/05/12



- Public Rights Of Way**
- Footpath
 - Bridleway
 - Byway Open To All Traffic
 - Road Used As Public Path
 - Definitive Map Modification Order
 - Temporary Closures
 - Other Public Rights Of Way
- PROW Furniture**
- No Legal Limitation
 - Legal Limitation

Banks



Date: 10/05/2012

This map is reproduced from Ordnance Survey material with the Permission of Ordnance Survey on behalf of the Controller of Her Majesty's Stationery Office (C) Crown Copyright.
 Unauthorised reproduction may lead to prosecution or civil proceedings.
 Lancashire County Council - OS Licence 100023320 (C) 2010

PUBLIC RIGHTS OF WAY
EVIDENCE OF USE ON FOOT

Please note that information supplied will be used in accordance with the processes under Statute and will not be confidential. It may be disclosed to third parties.

NAME: DAVID JOHN RIMMER

ADDRESS: 3 GEORGE'S LANE
BANIA
SOUTHPORT

DATE OF BIRTH: 10.5.58 OCCUPATION: HORSE TRAINER

Route of Way

From: Bridleway (Grid Reference) SD 337973 421192

Via: track

To: New Embankment (Grid Reference) SD 337617 421705

1. How long have you known the route?

ALL MY LIFE

2. Have you used the above way on foot? YES/NO

If so:

(a) During which years? FROM AROUND 1970

(b) Where were you going to and from? JOGGING AROUND THE TRACKS

(c) For what purpose? JOGGING ~~FOR~~ PLEASURE

(d) How many times a year? ~~ABOUT~~ (10) TIMES MOSTLY
SPRING/AUTUMN/WINTER.

<p>(e) Have you used the way by other means? NO</p> <p>Please fill in all that apply</p> <p>On horseback</p> <p>On motorcycle/in vehicle</p> <p>Other</p> <p>During which years and often?</p>
<p>(f) Have you ever seen others using the way? YES</p> <p>Please fill in all that apply</p> <p>On horseback</p> <p>On motorcycle/in vehicle</p> <p>Other USUALLY DOG WALKERS.</p> <p>During which years and how often 1970 TO APPROX 1993</p>
<p>3. Has the way always run over the same route? If not, give details and dates of any changes. Mark any changes or variations on the attached plan</p> <p>YES</p>
<p>4. (a) Have there, to your knowledge, been any stiles, gates or fences across the way? If so, state where the stiles, gates or fences stood and mark their locations on the attached plan. GATE & STILE AT THE TOP</p> <p>(b) Were any of the gates locked? If so, state when and where they were, and mark them on the attached plan. GATE USUALLY LOCKED</p> <p>(c) Did any of the stiles, gates or fences prevent you from using the way on foot? If so, when?</p> <p>NO</p>
<p>5. (a) Have you worked for any landowner over which the route passes? If so, give dates of employment and name of employer.</p> <p>NO</p> <p>(b) Have you been a tenant of any land over which the routes passes? If so, give dates of tenancy and mark land rented on attached plan.</p> <p>NO</p>

<p>6. If you have answered yes to 5a or 5b did you ever receive any instructions from the landowner as to the use of the way by the public? If so, what were they?</p> <p style="text-align: center;">N/A</p>
<p>7. (a) Have you ever been stopped or turned back when using this way on foot?</p> <p style="text-align: center;">NO</p> <p>(b) Do you know or have you heard of anyone else having been stopped or turned back when using the way on foot? If so, state when the interruption took place and give particulars.</p> <p style="text-align: center;">NO</p>
<p>8. Were you ever told by any owner or tenant of the land crossed by the way, or by anyone in their employment, that the way was not a public right of way on foot? If so, state when and give particulars and dates.</p> <p style="text-align: center;">NO</p>
<p>9. Have you ever seen notices such as 'Private', 'No Road', 'No Thoroughfare' or 'Trespassers will be Prosecuted' on or near the way? If so, what did the notices say? Mark the location of the notices on the attached plan.</p> <p style="text-align: center;">NO</p>
<p>10. Have you ever asked permission to use the way? If so, who did you ask?</p> <p style="text-align: center;">NO</p>
<p>11. Please give any other information that you think is relevant. Use a separate sheet if necessary.</p>

I hereby certify that, to the best of my knowledge and belief, the facts that I have stated are true.

I am/am not willing to attend a hearing, public inquiry or court to give evidence on this matter, if this should prove to be necessary.

Signature: D. Pinner Date: 2-6-12

PUBLIC RIGHTS OF WAY
EVIDENCE OF USE ON FOOT

Please note that information supplied will be used in accordance with the processes under Statute and will not be confidential. It may be disclosed to third parties.

NAME:

MR D ROBINSON

ADDRESS:

75 BANKS RD

BANKS

NR SOUTHPORT PR9 8JL

DATE OF BIRTH:

19-10-51

OCCUPATION:

QUALITY CONTROL

Route of Way

From: BRIDLEWAY

(Grid Reference)

SD 337973

421192

Via: TRACK

To:

NEW EMBANKMENT

(Grid Reference)

SD 337617

421705

1. How long have you known the route?

APX 38-40 yrs

2. Have you used the above way on foot? YES/NO

If so:

(a) During which years? (APX) 1974-2012

(b) Where were you going to and from? TO NEW EMBANKMENT AND OUTMARK
FROM HOME BANKS RD

(c) For what purpose? WALKING WITH CHILDREN + DOGS FOR PLEASURE

(d) How many times a year? 250 (APX)

(e) Have you used the way by other means? **YES**

Please fill in all that apply

On horseback

On motorcycle/in vehicle

Other **CYCLE**

During which years and often? **NOT OFTEN BETWEEN 1974/2012**

(f) Have you ever seen others using the way? **YES**

Please fill in all that apply

On horseback

On motorcycle/in vehicle

Other **WALKING - CYCLES**

During which years and how often

3. Has the way always run over the same route? If not, give details and dates of any changes. Mark any changes or variations on the attached plan

YES

4. (a) Have there, to your knowledge, been any stiles, gates or fences across the way? If so, state where the stiles, gates or fences stood and mark their locations on the attached plan. **YES**

(b) Were any of the gates locked? If so, state when and where they were, and mark them on the attached plan. **YES**

(c) Did any of the stiles, gates or fences prevent you from using the way on foot? If so, when? **NO**

5. (a) Have you worked for any landowner over which the route passes? If so, give dates of employment and name of employer.

NO

(b) Have you been a tenant of any land over which the routes passes? If so, give dates of tenancy and mark land rented on attached plan.

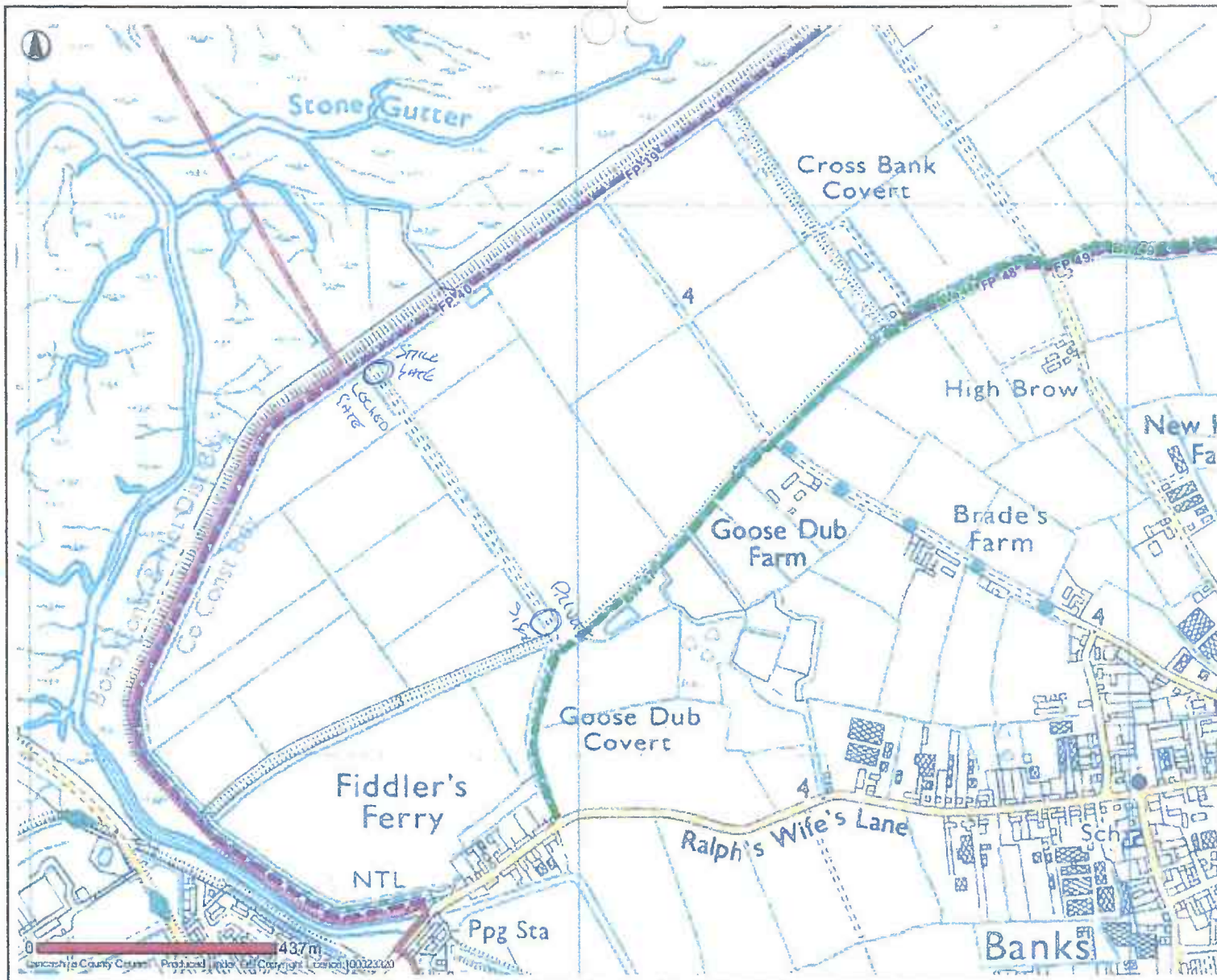
NO

6.	If you have answered yes to 5a or 5b did you ever receive any instructions from the landowner as to the use of the way by the public? If so, what were they?
7.	(a) Have you ever been stopped or turned back when using this way on foot? <p style="margin-left: 40px;">YES</p>
	(b) Do you know or have you heard of anyone else having been stopped or turned back when using the way on foot? If so, state when the interruption took place and give particulars. <p style="margin-left: 40px;">YES - HAVE HEARD OF PEOPLE BEING STOPPED - NOT BY LANDOWNER AND TOLD IT WAS PRIVATE PROPERTY</p>
8.	Were you ever told by any owner or tenant of the land crossed by the way, or by anyone in their employment, that the way was not a public right of way on foot? If so, state when and give particulars and dates. <p style="margin-left: 40px;">HAVE ONLY BEEN TOLD BY A MAN SHOOTING (APX) LAST SEPT/OCT</p>
9.	Have you ever seen notices such as 'Private', 'No Road', 'No Thoroughfare' or 'Trespassers will be Prosecuted' on or near the way? If so, what did the notices say? Mark the location of the notices on the attached plan. <p style="margin-left: 40px;">PRIVATE LEGAL ACTION MAY BE TAKEN AGAINST UNAUTHORIZED PERSONS FOUND ON THIS PROPERTY</p>
10.	Have you ever asked permission to use the way? If so, who did you ask? <p style="margin-left: 40px;">NO</p>
11.	Please give any other information that you think is relevant. Use a separate sheet if necessary. <p style="margin-left: 40px;">PRIVATE SIGNS HAVE ONLY APPEARED IN LAST 3-5 YEARS (APX)</p>

I hereby certify that, to the best of my knowledge and belief, the facts that I have stated are true.

I am/~~am not~~ willing to attend a hearing, public inquiry or court to give evidence on this matter, if this should prove to be necessary.

Signature: D. Rebinson Date: 26-5-12



- Public Rights Of Way**
- Footpath
 - Bridleway
 - Byway Open To All Traffic
 - Road Used As Public Path
 - Definitive Map Modification Order
 - Temporary Closures
 - Other Public Rights Of Way
- PROW Furniture**
- No Legal Limitation
 - Legal Limitation

Banks



Date: 10/05/2012

This map is reproduced from Ordnance Survey material with the Permission of Ordnance Survey on behalf of the Controller of Her Majesty's Stationery Office (C) Crown Copyright. Unauthorised reproduction may lead to prosecution or civil proceedings. Lancashire County Council - OS Licence 100023320 (C) 2010

PUBLIC RIGHTS OF WAY
EVIDENCE OF USE ON FOOT

Please note that information supplied will be used in accordance with the processes under Statute and will not be confidential. It may be disclosed to third parties.

NAME: Mrs S. E. Robinson

ADDRESS: 45 Banks Road
Banks nr Saultport
PR9. 8JL

DATE OF BIRTH: 16.11.50 OCCUPATION: Housewife

Route of Way

From: BRIDLEWAY (Grid Reference) SD 337973 421192

Via: TRACK

To: NEW EMBANKMENT (Grid Reference) SD 337617 421705

1. How long have you known the route?

38 years

2. Have you used the above way on foot? YES/NO

If so:

(a) During which years? 1974 - 2012

(b) Where were you going to and from? To New embankment
From Home

(c) For what purpose? walking Dogs Banks Road

(d) How many times a year? 96 (approx)

(e) Have you used the way by other means?

Please fill in all that apply

On horseback

no

On motorcycle/in vehicle

Other

During which years and often?

(f) Have you ever seen others using the way?

Please fill in all that apply

yes

On horseback

On motorcycle/in vehicle

Other

walkers

During which years and how often

3. Has the way always run over the same route? If not, give details and dates of any changes. Mark any changes or variations on the attached plan

yes

4. (a) Have there, to your knowledge, been any stiles, gates or fences across the way? If so, state where the stiles, gates or fences stood and mark their locations on the attached plan.

yes

(b) Were any of the gates locked? If so, state when and where they were, and mark them on the attached plan.

yes

(c) Did any of the stiles, gates or fences prevent you from using the way on foot? If so, when?

no

5. (a) Have you worked for any landowner over which the route passes? If so, give dates of employment and name of employer.

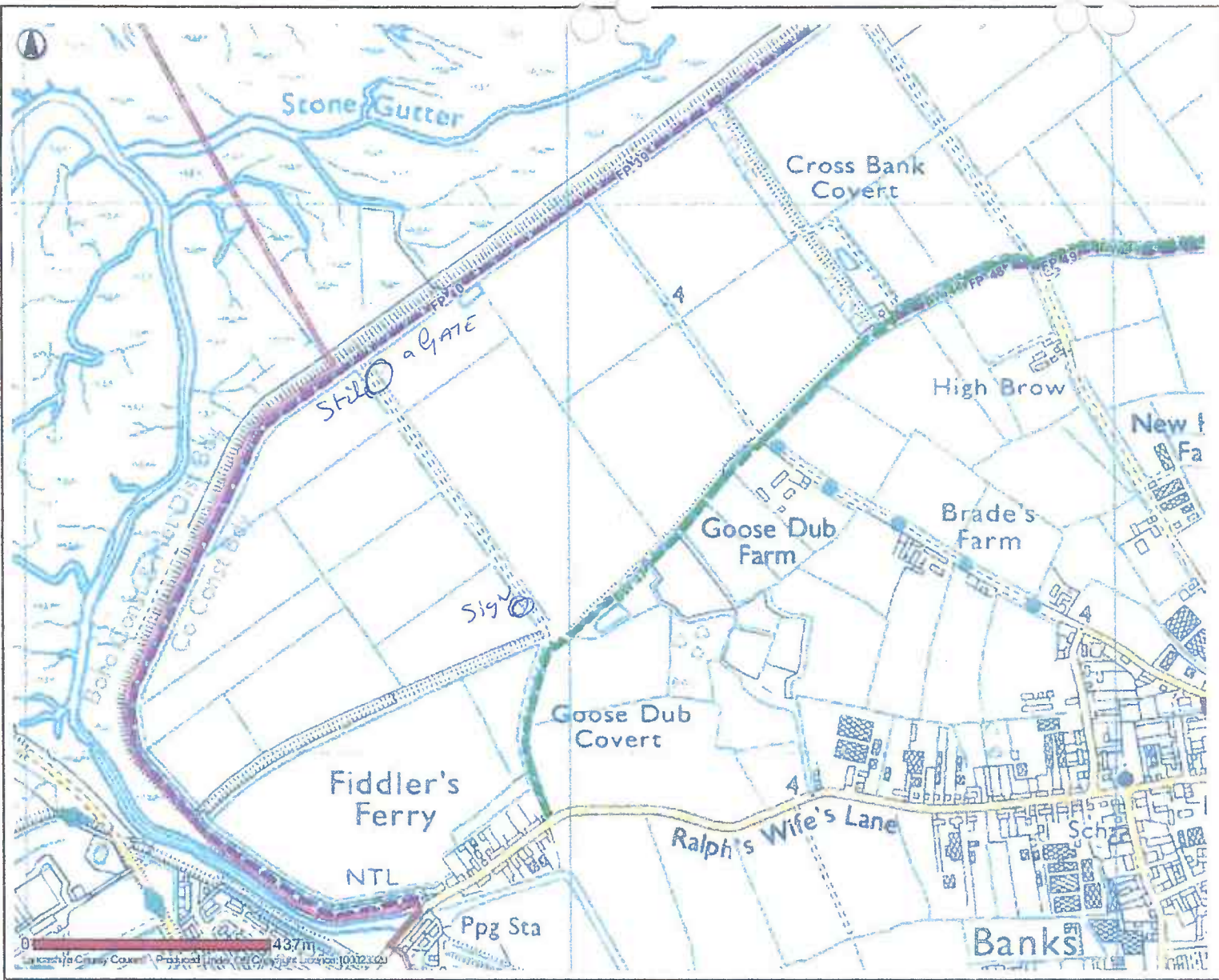
(b) Have you been a tenant of any land over which the routes passes? If so, give dates of tenancy and mark land rented on attached plan.

6. If you have answered yes to 5a or 5b did you ever receive any instructions from the landowner as to the use of the way by the public? If so, what were they?
7. (a) Have you ever been stopped or turned back when using this way on foot? <p style="text-align: center;">NO</p> (b) Do you know or have you heard of anyone else having been stopped or turned back when using the way on foot? If so, state when the interruption took place and give particulars.
8. Were you ever told by any owner or tenant of the land crossed by the way, or by anyone in their employment, that the way was not a public right of way on foot? If so, state when and give particulars and dates. <p style="text-align: center;">NO</p>
9. Have you ever seen notices such as 'Private', 'No Road', 'No Thoroughfare' or 'Trespassers will be Prosecuted' on or near the way? If so, what did the notices say? Mark the location of the notices on the attached plan. <p style="text-align: center;">YES</p> Private Legal action may be taken against unauthorized Person found on this property
10. Have you ever asked permission to use the way? If so, who did you ask? <p style="text-align: center;">NO</p>
11. Please give any other information that you think is relevant. Use a separate sheet if necessary. <p style="text-align: center;">Private signs have only appeared in last 3-5 years</p>

I hereby certify that, to the best of my knowledge and belief, the facts that I have stated are true.

I am/~~am not~~ willing to attend a hearing, public inquiry or court to give evidence on this matter, if this should prove to be necessary.

Signature: S. E. Robinson Date: 26th May 2012



- Public Rights Of Way**
- Footpath
 - Bridleway
 - Byway Open To All Traffic
 - Road Used As Public Path
 - Definitive Map Modification Order
 - Temporary Closures
 - Other Public Rights Of Way
- PROW Furniture**
- No Legal Limitation
 - Legal Limitation

Banks



Date: 10/05/2012

This map is reproduced from Ordnance Survey material with the Permission of Ordnance Survey on behalf of the Controller of Her Majesty's Stationery Office (C) Crown Copyright. Unauthorised reproduction may lead to prosecution or civil proceedings. Lancashire County Council - OS Licence 100023320 (C) 2010

PUBLIC RIGHTS OF WAY
EVIDENCE OF USE ON FOOT

Please note that information supplied will be used in accordance with the processes under Statute and will not be confidential. It may be disclosed to third parties.

NAME:

ERIC RYDING

ADDRESS:

74 RALPH'S WIFE'S LANE

BANKS,

SOUTHPORT, PR9 8ER

DATE OF BIRTH:

OCCUPATION:

Route of Way

From: Bridleway

(Grid Reference) SD 337973 421192

Via: track

To: New Embankment

(Grid Reference) SD 337617 421705

1. How long have you known the route?

FOR OVER 60 YEARS.

2. Have you used the above way on foot? YES/~~NO~~

If so:

(a) During which years?

EARLY 1950s to DATE.

(b) Where were you going to and from?

FROM HOME TO NEW EMBANKMENT.

(c) For what purpose?

FOR A WALK.

(d) How many times a year?

SEVERAL.

(e) Have you used the way by other means?

Please fill in all that apply

On horseback

On motorcycle/in vehicle

Other CYCLE

During which years and often? OCCASIONALLY OVER THE YEARS

(f) Have you ever seen others using the way? YES

Please fill in all that apply

On horseback

On motorcycle/in vehicle

Other CYCLE, WALKING

During which years and how often OCCASIONALLY

3. Has the way always run over the same route? If not, give details and dates of any changes. Mark any changes or variations on the attached plan

ALWAYS OVER THE SAME ROUTE

4. (a) Have there, to your knowledge, been any stiles, gates or fences across the way? If so, state where the stiles, gates or fences stood and mark their locations on the attached plan. STILE

(b) Were any of the gates locked? If so, state when and where they were, and mark them on the attached plan.

(c) Did any of the stiles, gates or fences prevent you from using the way on foot? If so, when? NO

5. (a) Have you worked for any landowner over which the route passes? If so, give dates of employment and name of employer. NO

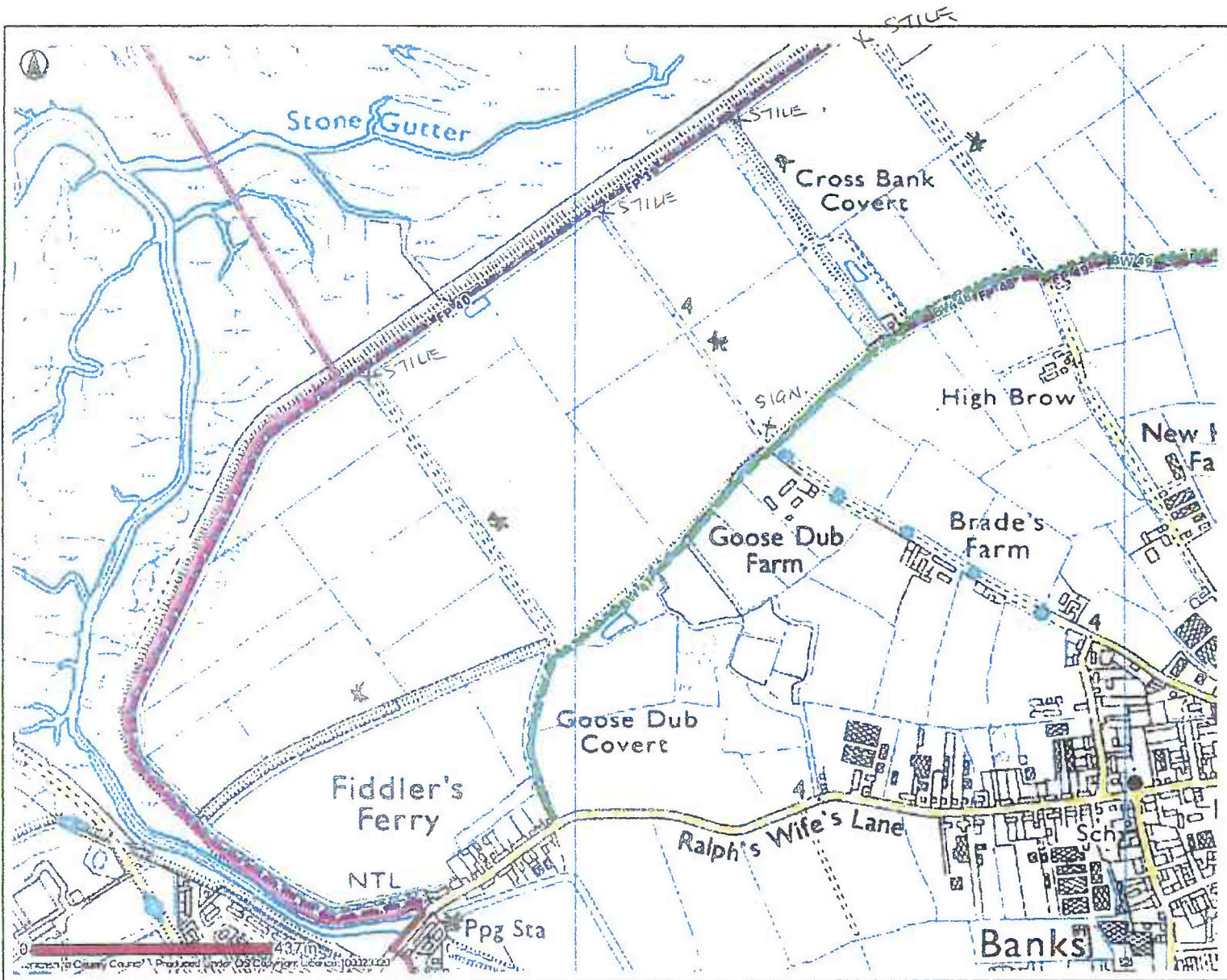
(b) Have you been a tenant of any land over which the routes passes? If so, give dates of tenancy and mark land rented on attached plan. NO

<p>6. If you have answered yes to 5a or 5b did you ever receive any instructions from the landowner as to the use of the way by the public? If so, what were they?</p>
<p>7. (a) Have you ever been stopped or turned back when using this way on foot? NO</p> <p>(b) Do you know or have you heard of anyone else having been stopped or turned back when using the way on foot? If so, state when the interruption took place and give particulars. NO</p>
<p>8. Were you ever told by any owner or tenant of the land crossed by the way, or by anyone in their employment, that the way was not a public right of way on foot? If so, state when and give particulars and dates. NO</p>
<p>9. Have you ever seen notices such as 'Private', 'No Road', 'No Thoroughfare' or 'Trespassers will be Prosecuted' on or near the way? If so, what did the notices say? Mark the location of the notices on the attached plan. NO</p>
<p>10. Have you ever asked permission to use the way? If so, who did you ask? NO</p>
<p>11. Please give any other information that you think is relevant. Use a separate sheet if necessary.</p>

I hereby certify that, to the best of my knowledge and belief, the facts that I have stated are true.

I am/~~am not~~ willing to attend a hearing, public inquiry or court to give evidence on this matter, if this should prove to be necessary.

Signature: ER Blin Date: 1 July 2012



- Public Rights Of Way**
- Footpath
 - Bridleway
 - Byway Open To All Traffic
 - Road Used As Public Path
 - Definitive Map Modification Order
 - Temporary Closures
 - Other Public Rights Of Way
- PROW Furniture**
- No Legal Limitation
 - Legal Limitation

* P A T I

Banks



Date: 10/05/2012

This map is reproduced from Ordnance Survey material with the Permission of Ordnance Survey on behalf of the Controller of Her Majesty's Stationary Office (C) Crown Copyright. Unauthorised reproduction may lead to prosecution or civil proceedings. Lancashire County Council - OS Licence 100023320 (C) 2010

PUBLIC RIGHTS OF WAY
EVIDENCE OF USE ON FOOT

Please note that information supplied will be used in accordance with the processes under Statute and will not be confidential. It may be disclosed to third parties.

NAME:

JOSEPH RYDING

ADDRESS:

28 ST DAVIDS HILL, EXETER, EX4 4DT

DATE OF BIRTH:

13/03/1979

OCCUPATION:

CONSULTANT ENGINEERING SURVEYOR

Route of Way

From: Bridleway

(Grid Reference)

SD 337973 421192

Via: track

To: New Embankment

(Grid Reference)

SD 337617 421705

1. How long have you known the route?

28 YEARS

2. Have you used the above way on foot?

YES NO

If so:

(a) During which years?

1985 — 2012

(b) Where were you going to and from?

From Ralph's Wifes Lane to the bank.

(c) For what purpose?

Walking - leisure.

(d) How many times a year?

Minimum of five

(e) Have you used the way by other means?

No

Please fill in all that apply

On horseback

On motorcycle/in vehicle

Other

During which years and often?

(f) Have you ever seen others using the way?

Yes

Please fill in all that apply

On horseback

On motorcycle/in vehicle

Other Walking

During which years and how often

- All years

3. Has the way always run over the same route? If not, give details and dates of any changes. Mark any changes or variations on the attached plan

Always run over the same route

4. (a) Have there, to your knowledge, been any stiles, gates or fences across the way? If so, state where the stiles, gates or fences stood and mark their locations on the attached plan.

Stile has been marked on map

(b) Were any of the gates locked? If so, state when and where they were, and mark them on the attached plan.

- No locked gates

(c) Did any of the stiles, gates or fences prevent you from using the way on foot? If so, when?

- No

5. (a) Have you worked for any landowner over which the route passes? If so, give dates of employment and name of employer.

- No

(b) Have you been a tenant of any land over which the routes passes? If so, give dates of tenancy and mark land rented on attached plan.

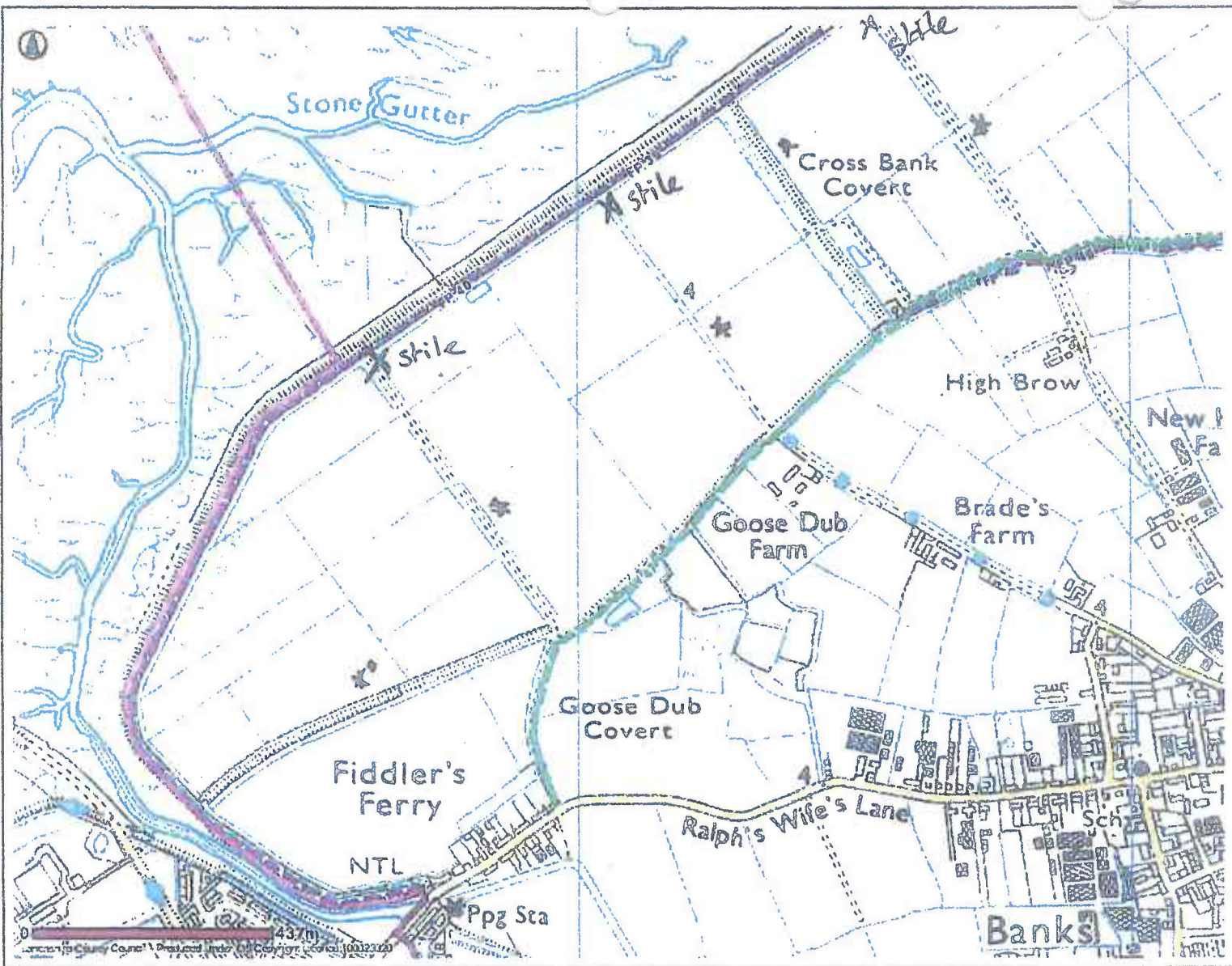
- No

6. If you have answered yes to 5a or 5b did you ever receive any instructions from the landowner as to the use of the way by the public? If so, what were they?
7. (a) Have you ever been stopped or turned back when using this way on foot? - No
(b) Do you know or have you heard of anyone else having been stopped or turned back when using the way on foot? If so, state when the interruption took place and give particulars. Yes - The interruption happened this year (2012). My sister was stopped when walking this route by a private security worker.
8. Were you ever told by any owner or tenant of the land crossed by the way, or by anyone in their employment, that the way was not a public right of way on foot? If so, state when and give particulars and dates. Never been told.
9. Have you ever seen notices such as 'Private', 'No Road', 'No Thoroughfare' or 'Trespassers will be Prosecuted' on or near the way? If so, what did the notices say? Mark the location of the notices on the attached plan. Never seen these signs
10. Have you ever asked permission to use the way? If so, who did you ask? Never asked
11. Please give any other information that you think is relevant. Use a separate sheet if necessary.

I hereby certify that, to the best of my knowledge and belief, the facts that I have stated are true.

I am/am not willing to attend a hearing, public inquiry or court to give evidence on this matter, if this should prove to be necessary.

Signature: J. Rydberg Date: 24/07/2012



- Public Rights Of Way
- Footpath
 - Bridleway
 - Byway Open To All Traffic
 - Road Used As Public Path
 - Definitive Map Modifications Order
 - Temporary Closures
 - Other Public Rights Of Way
- PROW Furniture
- No Legal Limitation
 - Legal Limitation

22

21

* PATH

Banks

PUBLIC RIGHTS OF WAY
EVIDENCE OF USE ON FOOT

Please note that information supplied will be used in accordance with the processes under Statute and will not be confidential. It may be disclosed to third parties.

NAME:

SUE RYDING

ADDRESS: 22 MCILMOYLE WAY, CARLISLE, CA2 54Y

PREVIOUSLY OF 74 RALPH'S WIFE'S LANE,
BANKS, PRYOR

DATE OF BIRTH: 02/01/1975 OCCUPATION: TEACHER

Route of Way # 2 on map

From: Bridleway (Grid Reference) SD 337973 421192

Via: track

To: New Embankment (Grid Reference) SD 337617 421705

1. How long have you known the route?

MY WHOLE LIFE. I HAVE WALKED THESE PATHS SINCE I WAS A CHILD - SO 36 YEARS.

2. Have you used the above way on foot? YES/NO

If so:

(a) During which years? FROM 1980 ONWARDS

(b) Where were you going to and from? FROM BRIDLEWAY OFF RALPH'S WIFE'S LANE TO BANK AND BACK.

(c) For what purpose?

RECREATION, BIRD WATCHING ON MARSH.

(d) How many times a year? ON AVERAGE, 6

(e) Have you used the way by other means?

Please fill in all that apply

On horseback ✓

On motorcycle/in vehicle

Other

During which years and often?

FROM 1986 - 1992 APPROX ONCE A MONTH

(f) Have you ever seen others using the way?

Please fill in all that apply

On horseback

On motorcycle/in vehicle

Other

During which years and how often

3. Has the way always run over the same route? If not, give details and dates of any changes. Mark any changes or variations on the attached plan

FROM APRIL 2012, DITCHES APPEARED AT THE END OF THE TRACK AND THE STILE WAS REMOVED.

4. (a) Have there, to your knowledge, been any stiles, gates or fences across the way? If so, state where the stiles, gates or fences stood and mark their locations on the attached plan.

SEE PLAN

(b) Were any of the gates locked? If so, state when and where they were, and mark them on the attached plan.

GATES BETWEEN TRACK AND BANK LOCKED FOR ACCESS. BUT STILE

(c) Did any of the stiles, gates or fences prevent you from using the way on foot? If so, when?

YES, WHEN I TRIED TO USE PATH IN APRIL 2012, STILE GONE.

5. (a) Have you worked for any landowner over which the route passes? If so, give dates of employment and name of employer.

NO

(b) Have you been a tenant of any land over which the routes passes? If so, give dates of tenancy and mark land rented on attached plan.

NO.

6. If you have answered yes to 5a or 5b did you ever receive any instructions from the landowner as to the use of the way by the public? If so, what were they?

N/A

7. (a) Have you ever been stopped or turned back when using this way on foot?

I WAS STOPPED ON 12/05/2012, PHOTOGRAPHED AND SHOUTED AT.

(b) Do you know or have you heard of anyone else having been stopped or turned back when using the way on foot? If so, state when the interruption took place and give particulars.

FROM INTERNET DISCUSSION FORUM I UNDERSTAND THAT OTHERS HAVE BEEN SHOUTED AT.

8. Were you ever told by any owner or tenant of the land crossed by the way, or by anyone in their employment, that the way was not a public right of way on foot? If so, state when and give particulars and dates.

12/05/2012 I WAS TOLD THAT THE PATH WAS PRIVATE, I WAS TOLD I WOULD BE PROSECUTED FOR TRESPASS AND MY PHOTO WAS TAKEN WITHOUT PERMISSION.

9. Have you ever seen notices such as 'Private', 'No Road', 'No Thoroughfare' or 'Trespassers will be Prosecuted' on or near the way? If so, what did the notices say? Mark the location of the notices on the attached plan.

"PRIVATE" SIGNS ON EDGES OF FIELD (MARKED ON PLAN). I CAN'T REMEMBER WHEN THESE APPEARED.

10. Have you ever asked permission to use the way? If so, who did you ask?


NO.

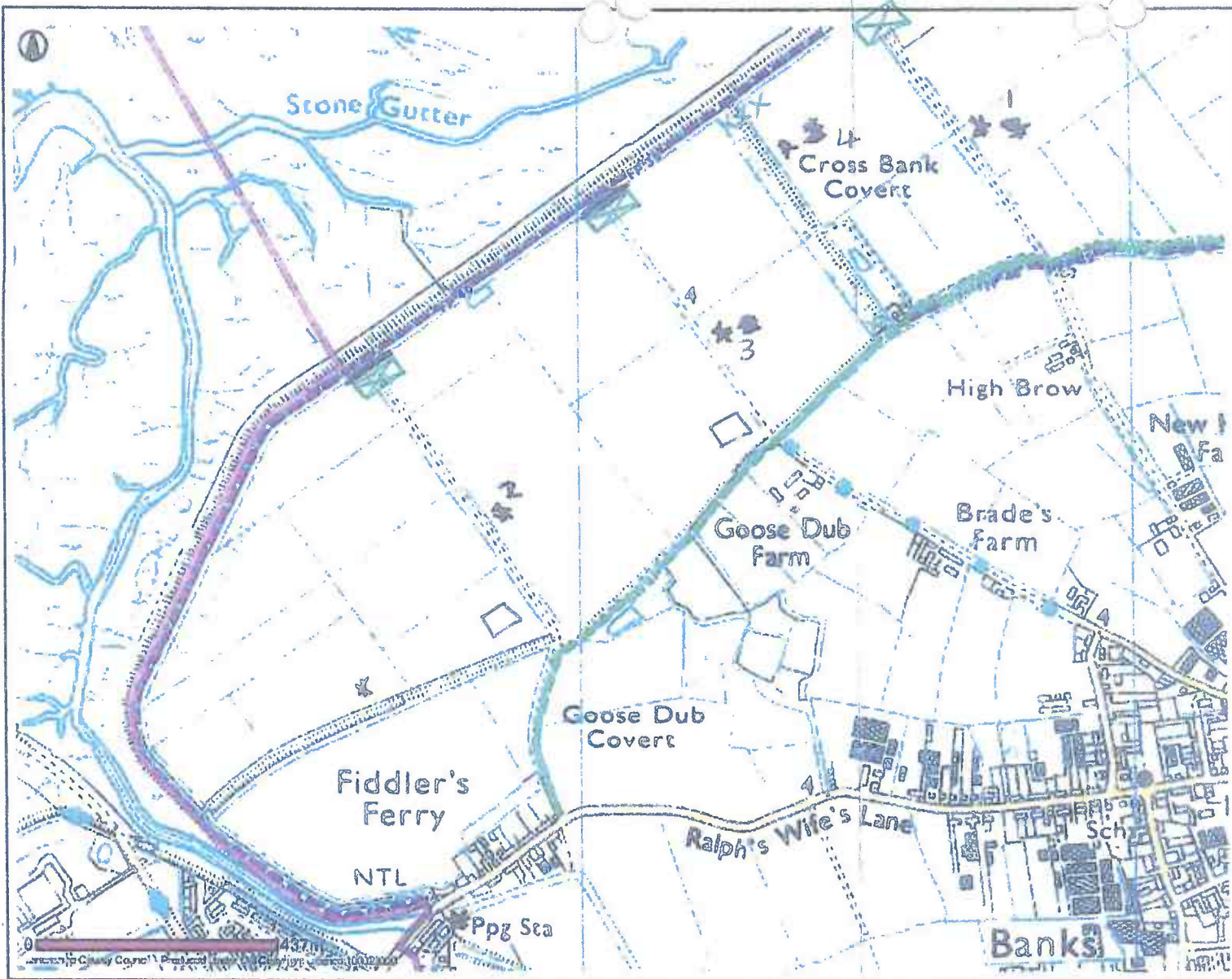
11. Please give any other information that you think is relevant. Use a separate sheet if necessary.

MY FATHER AND GRANDFATHER HAVE USED THESE PATHS TOO.

I hereby certify that, to the best of my knowledge and belief, the facts that I have stated are true.

I am/~~am not~~ willing to attend a hearing, public inquiry or court to give evidence on this matter, if this should prove to be necessary.

Signature:  Date: 16/06/2012



- Public Rights Of Way**
- Footpath
 - Bridleway
 - Byway Open To All Traffic
 - Road Used As Public Path
 - Definitive Map Modification Order
 - Temporary Closure
 - Other Public Rights Of Way
- PROW Furniture**
- No Legal Limitation
 - Legal Limitation
- Gate with stile
Stiles removed since April 2012
- PATH
- Ditches since April 2012
- Private signs
- FENCE since APRIL 2012

Banks



Date: 10/05/2012

This map is reproduced from Ordnance Survey material with the Permission of Ordnance Survey on behalf of the Controller of Her Majesty's Stationery Office (C) Crown Copyright. Unauthorised reproduction may lead to prosecution or civil proceedings. Lancashire County Council - OS Licence 100023320 (C) 2010

PUBLIC RIGHTS OF WAY

EVIDENCE OF USE ON FOOT

Please note that information supplied will be used in accordance with the processes under Statute and will not be confidential. It may be disclosed to third parties.

NAME:

W.R. STEVENSON

ADDRESS:

16, BONDS LANE,

BANKS,

SOUTHPORT PR 9 8 1 6

DATE OF BIRTH:

22/10/1941

OCCUPATION:

TAXI DRIVER

Route of Way

From: BRIDLEWAY

(Grid Reference)

SD 337973

421192

Via: TRACK

To: NEW EMBANKMENT

(Grid Reference)

SD 337617

421705

1. How long have you known the route?

32 YEARS

2. Have you used the above way on foot?

YES/NO

If so:

(a) During which years? 1980 - 2012

(b) Where were you going to and from? HOME - NEW EMBANKMENT - HOME

(c) For what purpose? EXERCISE, WALK DOGS, ENJOY THE COUNTRYSIDE

(d) How many times a year? 200

(e) Have you used the way by other means? **NO**

Please fill in all that apply

On horseback

On motorcycle/in vehicle

Other

During which years and often?

(f) Have you ever seen others using the way? **YES**

Please fill in all that apply

On horseback **ON BRIDLEWAY**

On motorcycle/in vehicle **FARM VEHICLES**

Other **TRACTORS INVOLVED IN AGRICULTURE.**

During which years and how often **1980 - 2012**
REGULARLY

3. Has the way always run over the same route? If not, give details and dates of any changes. Mark any changes or variations on the attached plan

YES

4. (a) Have there, to your knowledge, been any stiles, gates or fences across the way? If so, state where the stiles, gates or fences stood and mark their locations on the attached plan.

(b) Were any of the gates locked? If so, state when and where they were, and mark them on the attached plan.

(c) Did any of the stiles, gates or fences prevent you from using the way on foot? If so, when?

NO

5. (a) Have you worked for any landowner over which the route passes? If so, give dates of employment and name of employer.

NO

(b) Have you been a tenant of any land over which the routes passes? If so, give dates of tenancy and mark land rented on attached plan.

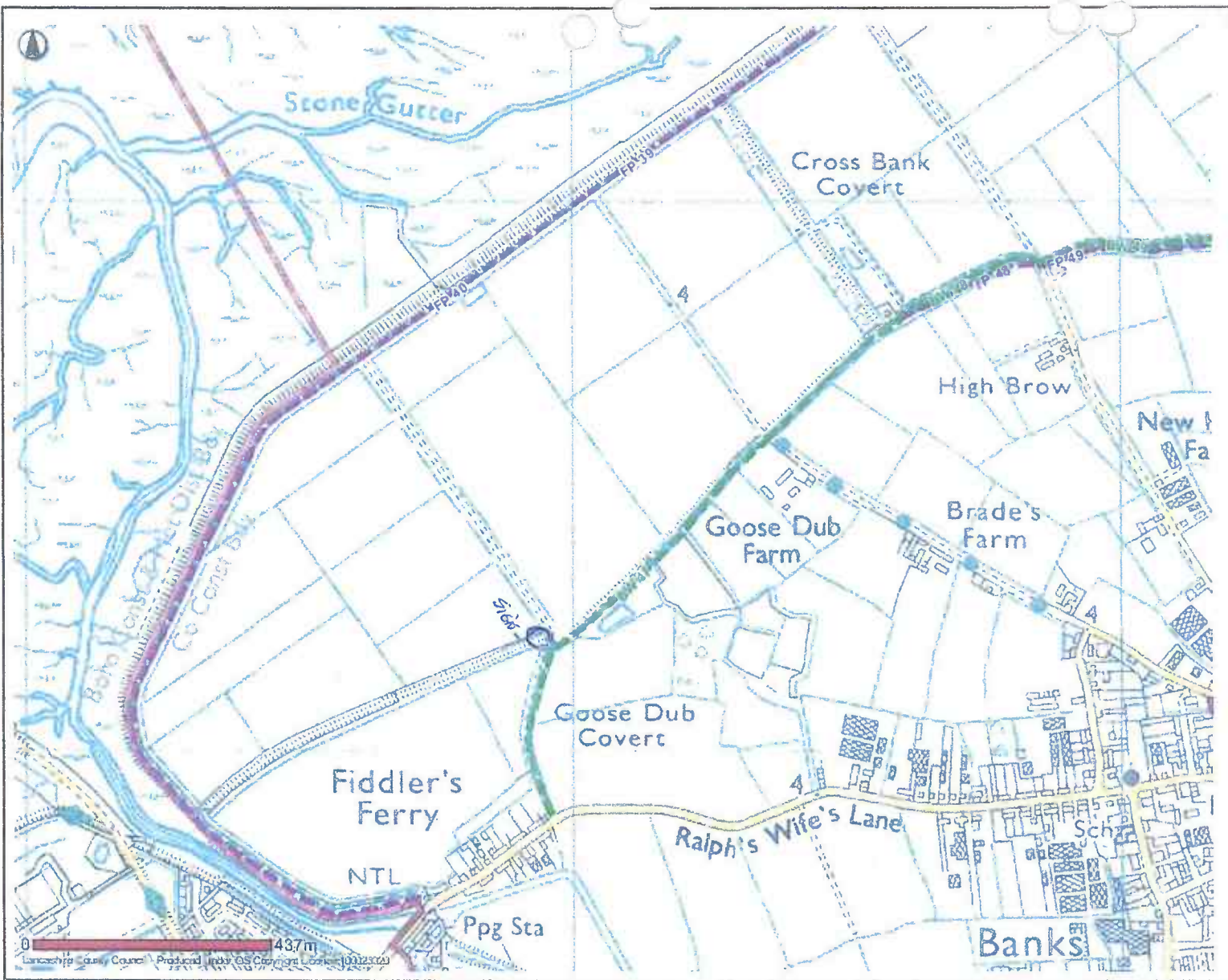
NO

<p>6. If you have answered yes to 5a or 5b did you ever receive any instructions from the landowner as to the use of the way by the public? If so, what were they?</p> <p style="text-align: center;">N/A</p>
<p>7. (a) Have you ever been stopped or turned back when using this way on foot?</p> <p style="text-align: center;">No</p> <p>(b) Do you know or have you heard of anyone else having been stopped or turned back when using the way on foot? If so, state when the interruption took place and give particulars.</p> <p style="text-align: center;">No</p>
<p>8. Were you ever told by any owner or tenant of the land crossed by the way, or by anyone in their employment, that the way was not a public right of way on foot? If so, state when and give particulars and dates.</p> <p style="text-align: center;">No</p>
<p>9. Have you ever seen notices such as 'Private', 'No Road', 'No Thoroughfare' or 'Trespassers will be Prosecuted' on or near the way? If so, what did the notices say? Mark the location of the notices on the attached plan.</p> <p style="text-align: center;">YES - PRIVATE - TRESPASSERS WILL BE PROSECUTED THESE WERE BROKEN AFTER A SHORT TIME AND NOT REPAIRED</p>
<p>10. Have you ever asked permission to use the way? If so, who did you ask?</p> <p style="text-align: center;">No</p>
<p>11. Please give any other information that you think is relevant. Use a separate sheet if necessary.</p>

I hereby certify that, to the best of my knowledge and belief, the facts that I have stated are true.

I am/am not willing to attend a hearing, public inquiry or court to give evidence on this matter, if this should prove to be necessary.

Signature: N.R. Spencer Date: 28/5/2012



- Public Rights Of Way**
- Footpath
 - Bridleway
 - Byeway Open To All Traffic
 - Road Used As Public Path
 - Definitive Map Modification Order
 - Temporary Closures
 - Other Public Rights Of Way
- PROW Furniture**
- No Legal Limitation
 - Legal Limitation

Banks



Date: 10/05/2012

This map is reproduced from Ordnance Survey material with the Permission of Ordnance Survey on behalf of the Controller of Her Majesty's Stationery Office (C) Crown Copyright. Unauthorised reproduction may lead to prosecution or civil proceedings. Lancashire County Council - OS Licence 100023320 (C) 2010

PUBLIC RIGHTS OF WAY
EVIDENCE OF USE ON FOOT

Please note that information supplied will be used in accordance with the processes under Statute and will not be confidential. It may be disclosed to third parties.

NAME:

..... *RAYMOND STOBBS*

ADDRESS:

..... *10 LANCASTER DRIVE*

..... *BANK*

.....

DATE OF BIRTH: *25.3.54*

OCCUPATION: *SHOPFITTER*

Route of Way

From: Bridleway (Grid Reference) SD 337973 421192

Via: track

To: New Embankment (Grid Reference) SD 337617 421705

1. How long have you known the route?

34 yrs

2. Have you used the above way on foot? YES NO

If so:

(a) During which years? *1978 - 2012*

(b) Where were you going to and from? *Home circular route*

(c) For what purpose? *leisure*

(d) How many times a year? *20/30*

(e) Have you used the way by other means?
Please fill in all that apply

~~On horseback~~

~~On motorcycle/in vehicle~~ *No*

~~Other~~

~~During which years and often?~~

(f) Have you ever seen others using the way?
Please fill in all that apply

On horseback ✓

On motorcycle/in vehicle

Other

During which years and how often *as first page*

3. Has the way always run over the same route? If not, give details and dates of any changes. Mark any changes or variations on the attached plan
Yes

4. (a) Have there, to your knowledge, been any stiles, gates or fences across the way? If so, state where the stiles, gates or fences stood and mark their locations on the attached plan. *stiles*

(b) Were any of the gates locked? If so, state when and where they were, and mark them on the attached plan.

(c) Did any of the stiles, gates or fences prevent you from using the way on foot? If so, when?

5. (a) Have you worked for any landowner over which the route passes? If so, give dates of employment and name of employer.
No

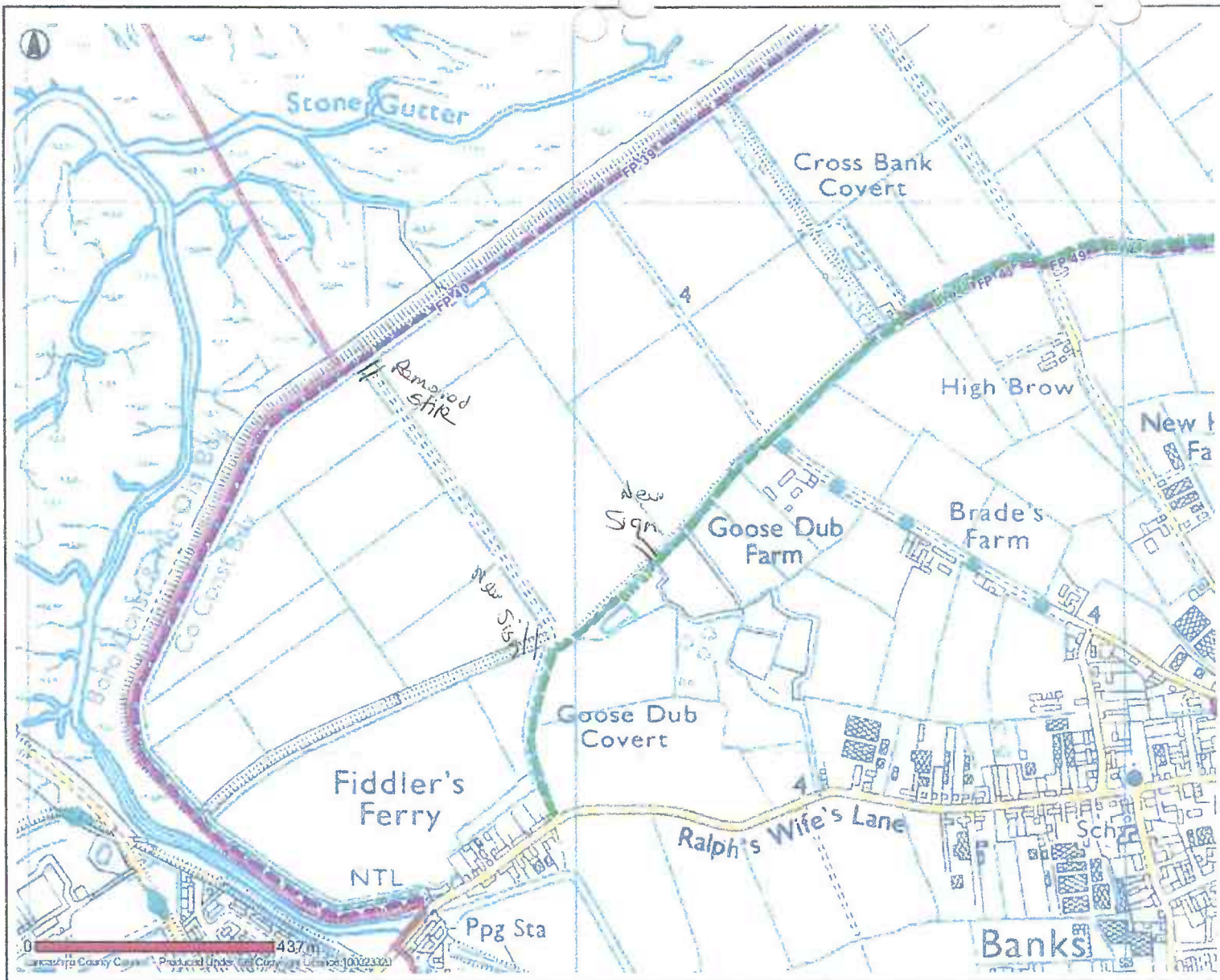
(b) Have you been a tenant of any land over which the routes passes? If so, give dates of tenancy and mark land rented on attached plan.
No

<p>6. If you have answered yes to 5a or 5b did you ever receive any instructions from the landowner as to the use of the way by the public? If so, what were they?</p> <p style="text-align: center;">No</p>
<p>7. (a) Have you ever been stopped or turned back when using this way on foot?</p> <p style="text-align: center;">No</p> <p>(b) Do you know or have you heard of anyone else having been stopped or turned back when using the way on foot? If so, state when the interruption took place and give particulars.</p> <p style="text-align: center;">No</p>
<p>8. Were you ever told by any owner or tenant of the land crossed by the way, or by anyone in their employment, that the way was not a public right of way on foot? If so, state when and give particulars and dates.</p> <p style="text-align: center;">No</p>
<p>9. Have you ever seen notices such as 'Private', 'No Road', 'No Thoroughfare' or 'Trespassers will be Prosecuted' on or near the way? If so, what did the notices say? Mark the location of the notices on the attached plan.</p> <p style="text-align: center;"><i>Trespassers will be Prosecuted</i></p>
<p>10. Have you ever asked permission to use the way? If so, who did you ask?</p>
<p>11. Please give any other information that you think is relevant. Use a separate sheet if necessary.</p> <p style="text-align: center;"><i>Stile removed onto new embankment large ditch due, difficult to cross now.</i></p>

I hereby certify that, to the best of my knowledge and belief, the facts that I have stated are true.

I am/am not willing to attend a hearing, public inquiry or court to give evidence on this matter, if this should prove to be necessary.

Signature: *R. Stott* Date: *2/6/12*



- Public Rights Of Way**
- Footpath
 - Bridleway
 - Byway Open To All Traffic
 - Road Used As Public Path
 - Definitive Map Modification Order
 - Temporary Closures
 - Other Public Rights Of Way
- PROW Furniture**
- No Legal Limitation
 - Legal Limitation



Date: 10/05/2012

This map is reproduced from Ordnance Survey material with the Permission of Ordnance Survey on behalf of the Controller of Her Majesty's Stationery Office (C) Crown Copyright.
 Unauthorised reproduction may lead to prosecution or civil proceedings.
 Lancashire County Council - OS Licence 100023320 (C) 2010

PUBLIC RIGHTS OF WAY

EVIDENCE OF USE ON FOOT

Please note that information supplied will be used in accordance with the processes under Statute and will not be confidential. It may be disclosed to third parties.

NAME:

Nicola Swales

ADDRESS:

31 Chormleys Lane
Banks

DATE OF BIRTH:

26/09/74

OCCUPATION:

Sales Assistant

Route of Way

From: BRIDLEWAY

(Grid Reference) SD 337973 421192

Via: TRACK

To: NEW EMBANKMENT

(Grid Reference) SD 337617 421705

1. How long have you known the route?

16 yrs

2. Have you used the above way on foot? YES/NO

If so:

(a) During which years? 1996 - Now.

(b) Where were you going to and from? Banks Road to Now

(c) For what purpose? Dog walk Bank + Back.

(d) How many times a year? 4-5 days wk.

(e) Have you used the way by other means?

Please fill in all that apply

On horseback

On motorcycle/in vehicle

Other

During which years and often? 1996 - 2012

(f) Have you ever seen others using the way?

Please fill in all that apply

On horseback

On motorcycle/in vehicle

Other

During which years and how often 1996 - 2012

3. Has the way always run over the same route? If not, give details and dates of any changes. Mark any changes or variations on the attached plan

Yes.

4. (a) Have there, to your knowledge, been any stiles, gates or fences across the way? If so, state where the stiles, gates or fences stood and mark their locations on the attached plan.

(b) Were any of the gates locked? If so, state when and where they were, and mark them on the attached plan. NO

(c) Did any of the stiles, gates or fences prevent you from using the way on foot? If so, when? NO

5. (a) Have you worked for any landowner over which the route passes? If so, give dates of employment and name of employer.

NO

(b) Have you been a tenant of any land over which the routes passes? If so, give dates of tenancy and mark land rented on attached plan.

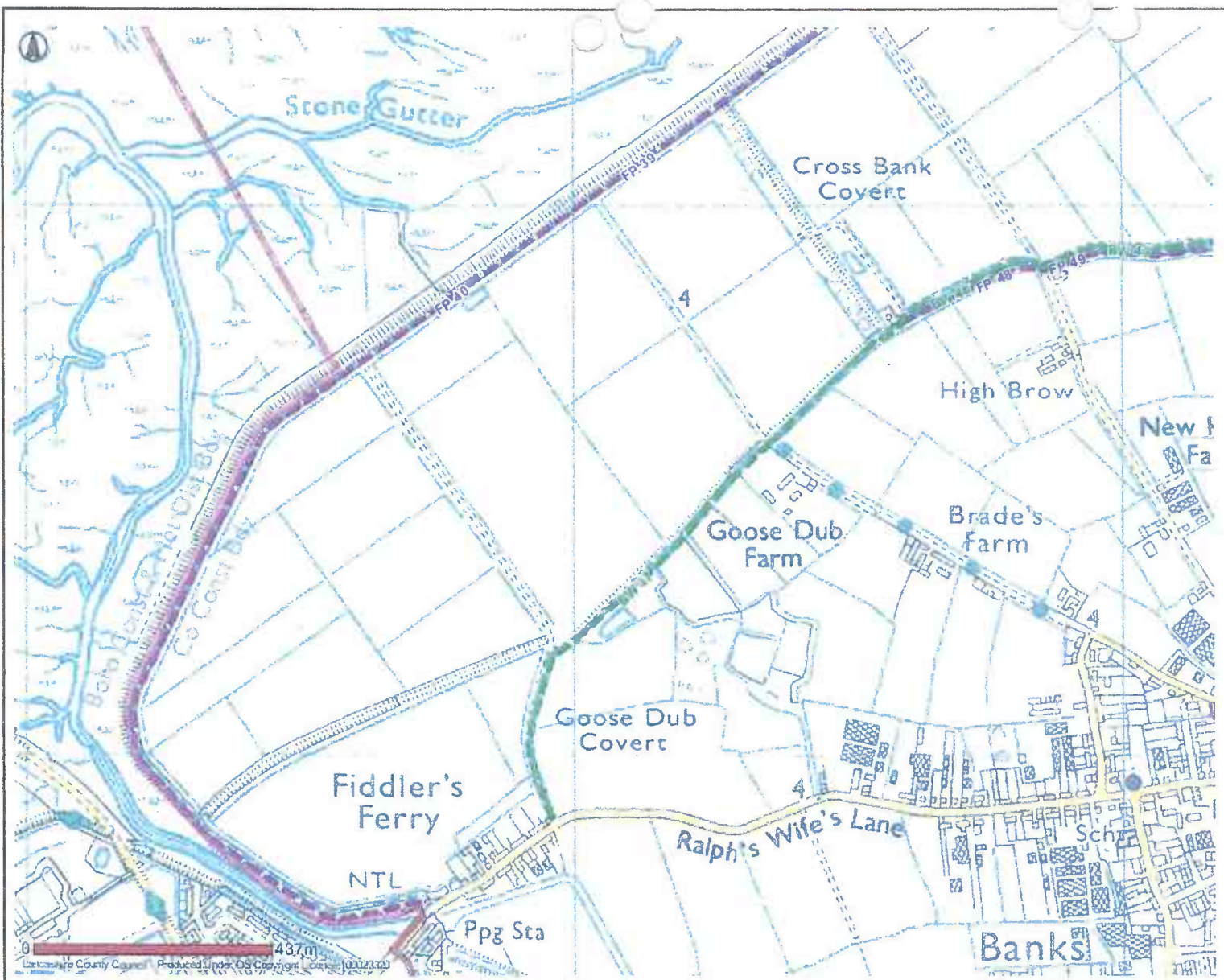
NO

<p>6. If you have answered yes to 5a or 5b did you ever receive any instructions from the landowner as to the use of the way by the public? If so, what were they?</p> <p style="text-align: center;">NO</p>
<p>7. (a) Have you ever been stopped or turned back when using this way on foot?</p> <p style="text-align: center;">NO</p> <p>(b) Do you know or have you heard of anyone else having been stopped or turned back when using the way on foot? If so, state when the interruption took place and give particulars.</p> <p style="text-align: center;">NO</p>
<p>8. Were you ever told by any owner or tenant of the land crossed by the way, or by anyone in their employment, that the way was not a public right of way on foot? If so, state when and give particulars and dates.</p> <p style="text-align: center;">NO</p>
<p>9. Have you ever seen notices such as 'Private', 'No Road', 'No Thoroughfare' or 'Trespassers will be Prosecuted' on or near the way? If so, what did the notices say? Mark the location of the notices on the attached plan.</p> <p style="text-align: center;">NO</p>
<p>10. Have you ever asked permission to use the way? If so, who did you ask?</p> <p style="text-align: center;">NO</p>
<p>11. Please give any other information that you think is relevant. Use a separate sheet if necessary.</p>

I hereby certify that, to the best of my knowledge and belief, the facts that I have stated are true.

I ~~am~~/am not willing to attend a hearing, public inquiry or court to give evidence on this matter, if this should prove to be necessary.

Signature:  Date: 27/05/02



- Public Rights Of Way**
- Footpath
 - Bridleway
 - Byway Open To All Traffic
 - Road Used As Public Path
 - Definitive Map Modification Order
 - Temporary Closures
 - Other Public Rights Of Way
- PROW Furniture**
- No Legal Limitation
 - Legal Limitation

Banks



Date: 10/05/2012

This map is reproduced from Ordnance Survey material with the Permission of Ordnance Survey on behalf of the Controller of Her Majesty's Stationery Office (C) Crown Copyright.
 Unauthorised reproduction may lead to prosecution or civil proceedings.
 Lancashire County Council - OS Licence 100023320 (C) 2010

PUBLIC RIGHTS OF WAY

EVIDENCE OF USE ON FOOT

Please note that information supplied will be used in accordance with the processes under Statute and will not be confidential. It may be disclosed to third parties.

NAME:

ELLEN JOHNSON TAYLOR, MRS.

ADDRESS:

49 RALPH'S WIFE'S LANE BANKS
SOUTHPORT.
PR9 8ER

DATE OF BIRTH: 18.1.34

OCCUPATION: RETIRED OFFICE & SHOP ASSISTANT

Route of Way

From: Bridleway (Grid Reference) SD 337973 421192

Via: track

To: New Embankment (Grid Reference) SD 337617 421705

1. How long have you known the route?

I was born in Ralph's Wives Lane so from a young age I was aware of the route taken there by my parents.

2. Have you used the above way on foot? YES/~~NO~~

If so:

(a) During which years? 1939 till 1955 then 1981 onwards

(b) Where were you going to and from? to the Embankment from home.

(c) For what purpose? when young, walks with family later exercise for me and dog.

(d) How many times a year? mainly in the summertime depended on the weather

(e) Have you used the way by other means? *no*

Please fill in all that apply

On horseback

On motorcycle/in vehicle

Other

During which years and often?

(f) Have you ever seen others using the way? *yes*

Please fill in all that apply

On horseback

On motorcycle/in vehicle

Other *mainly walking dog*

During which years and how often
occasionally

3. Has the way always run over the same route? If not, give details and dates of any changes. Mark any changes or variations on the attached plan

yes

4. (a) Have there, to your knowledge, been any stiles, gates or fences across the way? If so, state where the stiles, gates or fences stood and mark their locations on the attached plan. *no*

(b) Were any of the gates locked? If so, state when and where they were, and mark them on the attached plan. *—*

(c) Did any of the stiles, gates or fences prevent you from using the way on foot? If so, when? *—*

5. (a) Have you worked for any landowner over which the route passes? If so, give dates of employment and name of employer. *no*

(b) Have you been a tenant of any land over which the routes passes? If so, give dates of tenancy and mark land rented on attached plan. *no*

PUBLIC RIGHTS OF WAY

EVIDENCE OF USE ON FOOT

Please note that information supplied will be used in accordance with the processes under Statute and will not be confidential. It may be disclosed to third parties.

NAME:

Karen Taylor

ADDRESS:

13 Giese Lane
Boulder

DATE OF BIRTH:

1/4/63

OCCUPATION:

Student

Route of Way

From: Bridleway

(Grid Reference)

SD 337973 421192

Via: track

To: New Embankment

(Grid Reference)

SD 337617 421705

1. How long have you known the route?

All my life

2. Have you used the above way on foot? YES/NO

If so:

(a) During which years?

1968 onwards

(b) Where were you going to and from?

from home and

(c) For what purpose?

back, very quiet route.
walking, perhaps with

(d) How many times a year?

varied due to year.

	<p>(e) Have you used the way by other means? NO</p> <p>Please fill in all that apply</p> <p>On horseback</p> <p>On motorcycle/in vehicle</p> <p>Other</p> <p>During which years and often?</p>	
	<p>(f) Have you ever seen others using the way? Yes</p> <p>Please fill in all that apply</p> <p>On horseback</p> <p>On motorcycle/in vehicle</p> <p>Other</p> <p>During which years and how often</p>	
	<p>3. Has the way always run over the same route? If not, give details and dates of any changes. Mark any changes or variations on the attached plan</p> <p>Yes</p>	
	<p>4. (a) Have there, to your knowledge, been any stiles, gates or fences across the way? If so, state where the stiles, gates or fences stood and mark their locations on the attached plan. NO</p> <p>(b) Were any of the gates locked? If so, state when and where they were, and mark them on the attached plan.</p> <p>(c) Did any of the stiles, gates or fences prevent you from using the way on foot? If so, when?</p> <p>NO</p>	
	<p>5. (a) Have you worked for any landowner over which the route passes? If so, give dates of employment and name of employer. NO</p> <p>(b) Have you been a tenant of any land over which the routes passes? If so, give dates of tenancy and mark land rented on attached plan.</p> <p>NO</p>	

6. If you have answered yes to 5a or 5b did you ever receive any instructions from the landowner as to the use of the way by the public? If so, what were they?

~~Yes~~ N/A

7. (a) Have you ever been stopped or turned back when using this way on foot?

No

(b) Do you know or have you heard of anyone else having been stopped or turned back when using the way on foot? If so, state when the interruption took place and give particulars.

No

8. Were you ever told by any owner or tenant of the land crossed by the way, or by anyone in their employment, that the way was not a public right of way on foot? If so, state when and give particulars and dates.

No

9. Have you ever seen notices such as 'Private', 'No Road', 'No Thoroughfare' or 'Trespassers will be Prosecuted' on or near the way? If so, what did the notices say? Mark the location of the notices on the attached plan.

No

10. Have you ever asked permission to use the way? If so, who did you ask?

No

11. Please give any other information that you think is relevant. Use a separate sheet if necessary.

I hereby certify that, to the best of my knowledge and belief, the facts that I have stated are true.

I am/am not willing to attend a hearing, public inquiry or court to give evidence on this matter, if this should prove to be necessary.

Signature:  Date: 28/5/12

PUBLIC RIGHTS OF WAY

EVIDENCE OF USE ON FOOT

Please note that information supplied will be used in accordance with the processes under Statute and will not be confidential. It may be disclosed to third parties.

NAME: ROY EDWARD TAYLOR

ADDRESS: 128 GANON STREET
YARRAVILLE
MELBOURNE
AUSTRALIA
VIC 3013

DATE OF BIRTH: 14/11/1968

OCCUPATION: AEROSPACE DESIGN ENGINEER

Route of Way

From: BRIDLEWAY (Grid Reference) SD337973
(421192)

Via: TRACK

To: NEW EMBANKMENT (Grid Reference) SD337617
(421705)

1. How long have you known the route?

SINCE JULY 1979

2. Have you used the above way on foot? YES / NO

If so:

(a) During which years?

1979 - 2000

(b) Where were you going to and from?

RALPH'S WIFE'S LANE To
NEW EMBANKMENT

(c) For what purpose?

BIRDWATCHING (EDUCATION)
& EXERCISE

(d) How many times a year?

TYPICALLY 10 TIMES PER YEAR

(e) Have you used the way by other means?

YES

Please fill in all that apply

On horseback

On motorcycle/in vehicle

Other BICYCLE

During which years and often?

~~1979~~ 1979-2000

TYPICALLY ~~1~~ TWICE PER YEAR

(f) Have you ever seen others using the way?

YES

Please fill in all that apply

On horseback

YES

On motorcycle/in vehicle

Other

During which years and how often

1979 - MID 1990S

3. Has the way always run over the same route? If not, give details and dates of any changes. Mark any changes or variations on the attached plan

YES

4. (a) Have there, to your knowledge, been any stiles, gates or fences across the way? If so, state where the stiles, gates or fences stood and mark their locations on the attached plan.

STYLE AT THE NEW EMBANKMENT.

(b) Were any of the gates locked? If so, state when and where they were, and mark them on the attached plan.

NO

(c) Did any of the stiles, gates or fences prevent you from using the way on foot? If so, when?

No

5. (a) Have you worked for any landowner over which the route passes? If so, give dates of employment and name of employer.

No

(b) Have you been a tenant of any land over which the routes passes? If so, give dates of tenancy and mark land rented on attached plan.

No

6. If you have answered yes to 5a or 5b did you ever receive any instructions from the landowner as to the use of the way by the public? If so, what were they?

7. (a) Have you ever been stopped or turned back when using this way on

No

foot?

NO

- (b) Do you know or have you heard of anyone else having been stopped or turned back when using the way on foot? If so, state when the interruption took place and give particulars.

NO

8. Were you ever told by any owner or tenant of the land crossed by the way, or by anyone in their employment, that the way was not a public right of way on foot? If so, state when and give particulars and dates.

NO

9. Have you ever seen notices such as 'Private', 'No Road', 'No Thoroughfare' or 'Trespassers will be Prosecuted' on or near the way? If so, what did the notices say? Mark the location of the notices on the attached plan.

NO

10. Have you ever asked permission to use the way? If so, who did you ask?


NO

11. Please give any other information that you think is relevant. Use a separate sheet if necessary.

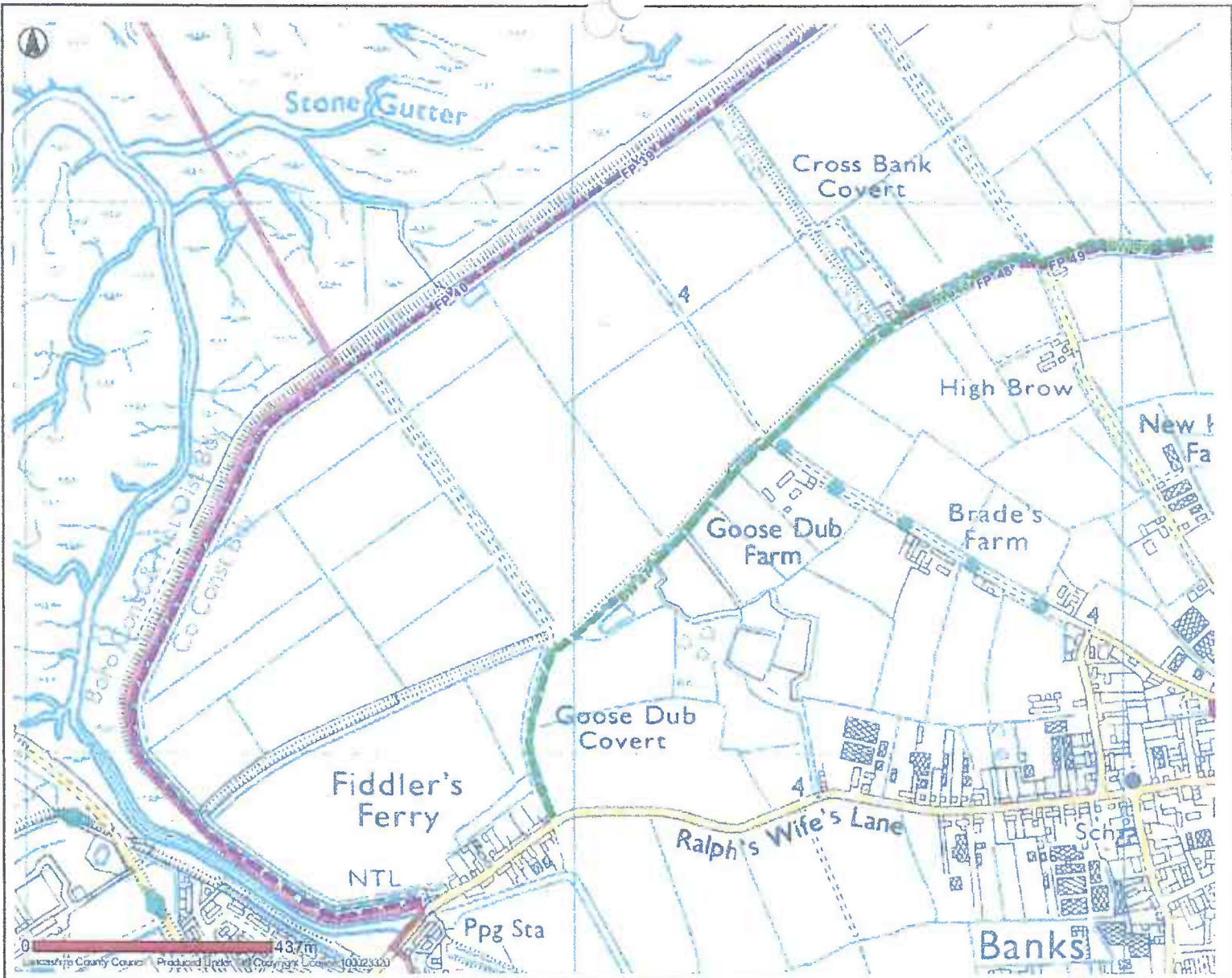
I USED THIS PATH THROUGHOUT
MY CHILDHOOD, FROM 1979 FOR
EXERCISE & BIRDWATCHING (EDUCATION)
I HAVE USED IT SINCE 2000, TYPICALLY
ONCE PER YEAR, FOR EXERCISE
I LIVE IN AUSTRALIA, BUT I AM UK DOMICILED,
I SPEND ONE MONTH PER YEAR IN BANKS, AND WISH
TO USE THIS TRACK FOR RECREATION & BIRDWATCHING.

I hereby certify that, to the best of my knowledge and belief, the facts that I have stated are true.

I ~~am~~ am not willing to attend a hearing, public inquiry or court to give evidence on this matter, if this should prove to be necessary.

Signature: 

Date: 18/6/2012



- Public Rights Of Way**
- Footpath
 - Bridleway
 - Byway Open To All Traffic
 - Road Used As Public Path
 - Definitive Map Modification Order
 - Temporary Closures
 - Other Public Rights Of Way
- PROW Furniture**
- No Legal Limitation
 - Legal Limitation

Banks



Date: 10/05/2012

This map is reproduced from Ordnance Survey material with the Permission of Ordnance Survey on behalf of the Controller of Her Majesty's Stationery Office (C) Crown Copyright. Unauthorised reproduction may lead to prosecution or civil proceedings. Lancashire County Council - OS Licence 100023320 (C) 2010

PUBLIC RIGHTS OF WAY
EVIDENCE OF USE ON FOOT

Please note that information supplied will be used in accordance with the processes under Statute and will not be confidential. It may be disclosed to third parties.

NAME:

ANDREW TENNANT

ADDRESS:

3 FAREHAM DRIVE
BANKS
LANCASHIRE, PR9 8FP

DATE OF BIRTH:

14-10-62

OCCUPATION:

ENG. TECH.

Route of Way

From: Bridleway

(Grid Reference)

SD 337973 421192

Via: track

To: New Embankment

(Grid Reference)

SD 337617 421705

1. How long have you known the route?

20+ YEARS

2. Have you used the above way on foot?

YES/NO

If so:

(a) During which years? 1990 ONWARDS

(b) Where were you going to and from? RALPH'S LIFE'S LANE TO NEW EMBANKMENT.

(c) For what purpose? CIRCULAR WALK

(d) How many times a year? 2/3

(e) Have you used the way by other means? *NO*

Please fill in all that apply

On horseback

On motorcycle/in vehicle

Other

During which years and often?

(f) Have you ever seen others using the way?

Please fill in all that apply

On horseback

On motorcycle/in vehicle

Other *WALKING*

During which years and how often

3. Has the way always run over the same route? If not, give details and dates of any changes. Mark any changes or variations on the attached plan

AS FAR AS I KNOW

4. (a) Have there, to your knowledge, been any stiles, gates or fences across the way? If so, state where the stiles, gates or fences stood and mark their locations on the attached plan. *STILE AT EMBANKMENT ENDS.*

(b) Were any of the gates locked? If so, state when and where they were, and mark them on the attached plan.

(c) Did any of the stiles, gates or fences prevent you from using the way on foot? If so, when? *NO*

5. (a) Have you worked for any landowner over which the route passes? If so, give dates of employment and name of employer. *NO*

(b) Have you been a tenant of any land over which the routes passes? If so, give dates of tenancy and mark land rented on attached plan.

NO

6. If you have answered yes to 5a or 5b did you ever receive any instructions from the landowner as to the use of the way by the public? If so, what were they?
7. (a) Have you ever been stopped or turned back when using this way on foot? NO (b) Do you know or have you heard of anyone else having been stopped or turned back when using the way on foot? If so, state when the interruption took place and give particulars. YES, MAY 12
8. Were you ever told by any owner or tenant of the land crossed by the way, or by anyone in their employment, that the way was not a public right of way on foot? If so, state when and give particulars and dates. NO
9. Have you ever seen notices such as 'Private', 'No Road', 'No Thoroughfare' or 'Trespassers will be Prosecuted' on or near the way? If so, what did the notices say? Mark the location of the notices on the attached plan. NO
10. Have you ever asked permission to use the way? If so, who did you ask? No
11. Please give any other information that you think is relevant. Use a separate sheet if necessary.

I hereby certify that, to the best of my knowledge and belief, the facts that I have stated are true.

I am/am not willing to attend a hearing, public inquiry or court to give evidence on this matter, if this should prove to be necessary.

Signature: A. Parnot Date: 3-6-12

**PUBLIC RIGHTS OF WAY
EVIDENCE OF USE ON FOOT**

Please note that information supplied will be used in accordance with the processes under Statute and will not be confidential. It may be disclosed to third parties.

NAME:

MR ALAN TOMLINSON

ADDRESS:

7 TODDS LANE, BANKS

NR SOUTHPORT, LANCASHIRE

DATE OF BIRTH:

12-10-1933

OCCUPATION: RETIRED

Route of Way

From: Bridleway

(Grid Reference)

SD 337973 421192

Via: track

To: New Embankment

(Grid Reference)

SD 337617 421705

1. How long have you known the route?

SINCE ABOUT 1939.

2. Have you used the above way on foot?

YES/~~NO~~

If so:

(a) During which years? 1939 TO 1948

(b) Where were you going to and from? NEW EMBANKMENT

(c) For what purpose? PLEASURE.

(d) How many times a year? LOTS OF TIMES, NEARLY EVERY DAY DURING SCHOOL HOLIDAYS

(e) Have you used the way by other means?
 Please fill in all that apply
 On horseback
 On motorcycle/in vehicle
 Other ONLY WALKING
 During which years and often? 1939 to 1948

(f) Have you ever seen others using the way?
 Please fill in all that apply
 On horseback
 On motorcycle/in vehicle A FEW IN MOTOR CARS (OCCASIONALLY)
 Other WITH MY FRIENDS FROM THE VILLAGE SCHOOL FRIENDS OF ABOUT THE SAME AGE AS ME,
 During which years and how often 1939 TO 1948.

3. Has the way always run over the same route? If not, give details and dates of any changes. Mark any changes or variations on the attached plan
SAME ROUTE

4. (a) Have there, to your knowledge, been any stiles, gates or fences across the way? If so, state where the stiles, gates or fences stood and mark their locations on the attached plan. NOT KNOWN
 (b) Were any of the gates locked? If so, state when and where they were, and mark them on the attached plan. NOT KNOWN
 (c) Did any of the stiles, gates or fences prevent you from using the way on foot? If so, when? NO.

5. (a) Have you worked for any landowner over which the route passes? If so, give dates of employment and name of employer. NO.
 (b) Have you been a tenant of any land over which the routes passes? If so, give dates of tenancy and mark land rented on attached plan. NO.

To Whom It May Concern.

My friends and I used the lane known as the Bridal Way to reach the New Embankment extensively from about 1939 to about 1948. The Bridal Way was a lane used by farm vehicles and occasional motor cars.

No one ever said we should not use this lane.

~~During the war 1939 to 1945 the R.A.F. used a site over the new embankment as an aircraft firing range, with at least two R.A.F. personnel stationed in a hut on the embankment.~~

After the war period families used to picnic on the embankment during the summer months.

I am not in favour of gates or locked gates as police cars or ambulances may need to reach injured people on the embankment.

Yours Sincerely,

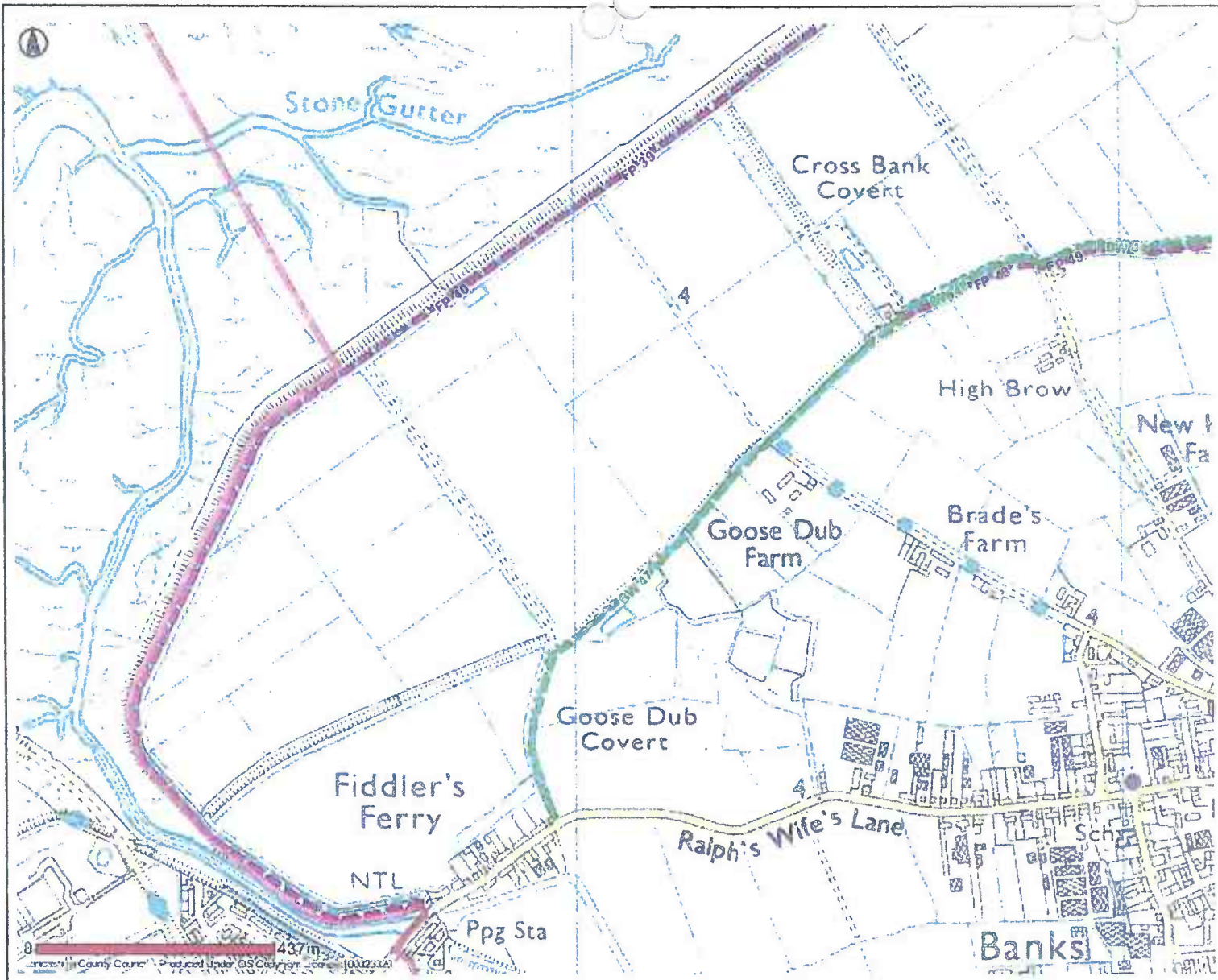
A Tomlinson

<p>6. If you have answered yes to 5a or 5b did you ever receive any instructions from the landowner as to the use of the way by the public? If so, what were they?</p> <p style="text-align: center;">NO.</p>
<p>7. (a) Have you ever been stopped or turned back when using this way on foot?</p> <p style="text-align: center;">NO</p> <p>(b) Do you know or have you heard of anyone else having been stopped or turned back when using the way on foot? If so, state when the interruption took place and give particulars.</p> <p style="text-align: center;">NO.</p>
<p>8. Were you ever told by any owner or tenant of the land crossed by the way, or by anyone in their employment, that the way was not a public right of way on foot? If so, state when and give particulars and dates.</p> <p style="text-align: center;">NO.</p>
<p>9. Have you ever seen notices such as 'Private', 'No Road', 'No Thoroughfare' or 'Trespassers will be Prosecuted' on or near the way? If so, what did the notices say? Mark the location of the notices on the attached plan.</p> <p style="text-align: center;">No.</p>
<p>10. Have you ever asked permission to use the way? If so, who did you ask?</p> <p style="text-align: center;">NO</p>
<p>11. Please give any other information that you think is relevant. Use a separate sheet if necessary.</p>

I hereby certify that, to the best of my knowledge and belief, the facts that I have stated are true.

I ~~am~~^{AM NOT} willing to attend a hearing, public inquiry or court to give evidence on this matter, if this should prove to be necessary.

Signature: *J. Tomlinson* Date: *11/6/12*



- Public Rights Of Way**
- Footpath
 - Bridleway
 - Byway Open To All Traffic
 - Road Used As Public Path
 - Definitive Map Modification Order
 - Temporary Closures
 - Other Public Rights Of Way
- PROW Furniture**
- No Legal Limitation
 - Legal Limitation

Banks



Date: 10/05/2012

This map is reproduced from Ordnance Survey material with the Permission of Ordnance Survey on behalf of the Controller of Her Majesty's Stationery Office (C) Crown Copyright. Unauthorised reproduction may lead to prosecution or civil proceedings. Lancashire County Council - OS Licence 100023320 (C) 2010

PUBLIC RIGHTS OF WAY

EVIDENCE OF USE ON FOOT

Please note that information supplied will be used in accordance with the processes under Statute and will not be confidential. It may be disclosed to third parties.

NAME: ROY WILLIAM WIGNALL

ADDRESS: 205 FYLDE ROAD
SOUTHPORT
PR9 9XZ

DATE OF BIRTH: 21.3.1942 OCCUPATION: RETIRED PARALEGAL

Route of Way

From: Bridleway (Grid Reference) SD 337973 421192

Via: track

To: New Embankment (Grid Reference) SD 337617 421705

1. How long have you known the route?

All my life and I am now 70 years old - but my use of it ceased in 1967 when I left Banks.

2. Have you used the above way on foot? YES/NO

If so:

(a) During which years? From the late 1940s until 1967

(b) Where were you going to and from? To the far bank from our home in Ralph's wife's lane

(c) For what purpose? As a youngster for recreation - later as a teenager & adult walking

(d) How many times a year? with my dog. Numerous - especially in summer.

(e) Have you used the way by other means?

Please fill in all that apply

On horseback

On motorcycle/in vehicle

Other

- by bicycle as a youngster

During which years and often?

Approx 1948 - 1954 as best as I can recall - many times

(f) Have you ever seen others using the way?

Please fill in all that apply

On horseback

On motorcycle/in vehicle

Other

- It was used regularly by walkers during the times I used it.

During which years and how often

late 1940s to 1967.

3. Has the way always run over the same route? If not, give details and dates of any changes. Mark any changes or variations on the attached plan

YES.

4. (a) Have there, to your knowledge, been any stiles, gates or fences across the way? If so, state where the stiles, gates or fences stood and mark their locations on the attached plan.

Cannot recall exactly. There was certainly a stile at

(b) Were any of the gates locked? If so, state when and where they were, and mark them on the attached plan.

(c) Did any of the stiles, gates or fences prevent you from using the way on foot? If so, when?

No - never.

5. (a) Have you worked for any landowner over which the route passes? If so, give dates of employment and name of employer.

No.

(b) Have you been a tenant of any land over which the routes passes? If so, give dates of tenancy and mark land rented on attached plan.

No

6. If you have answered yes to 5a or 5b did you ever receive any instructions from the landowner as to the use of the way by the public? If so, what were they?

Not applicable

7. (a) Have you ever been stopped or turned back when using this way on foot?

No - never

(b) Do you know or have you heard of anyone else having been stopped or turned back when using the way on foot? If so, state when the interruption took place and give particulars.

Not during the years I used the track for access to the far bank.

8. Were you ever told by any owner or tenant of the land crossed by the way, or by anyone in their employment, that the way was not a public right of way on foot? If so, state when and give particulars and dates.

No - never. In my experience it was always recognised as available for access to the bank and the marshes.

9. Have you ever seen notices such as 'Private', 'No Road', 'No Thoroughfare' or 'Trespassers will be Prosecuted' on or near the way? If so, what did the notices say? Mark the location of the notices on the attached plan.

No - never.

10. Have you ever asked permission to use the way? If so, who did you ask?

No.

11. Please give any other information that you think is relevant. Use a separate sheet if necessary.

I recall from my childhood that my brother (now deceased) gathered marsh samphire from the marshes for food and he would use this route to access the far embankment/the marshes. This would be in the 1940s/1950s after he returned from World War II.

I hereby certify that, to the best of my knowledge and belief, the facts that I have stated are true.

I am/~~am not~~ willing to attend a hearing, public inquiry or court to give evidence on this matter, if this should prove to be necessary.

Signature:

R. W. Wynnall.

Date:

30.5.2012.