

PUBLIC RIGHTS OF WAY
EVIDENCE OF USE ON FOOT

Please note that information supplied will be used in accordance with the processes under Statute and will not be confidential. It may be disclosed to third parties.

NAME: BONITA ARRAN

ADDRESS: 32 BONAS LANE
BANKS
SOUTHPORT

DATE OF BIRTH: 6.2.61 OCCUPATION: Fem Laborer

Route of Way

From: Bridleway (Grid Reference) SD 337963 421208
Via: Old Embankment
To: New Embankment (Grid Reference) SD 337319 420879

1. How long have you known the route?
1988

2. Have you used the above way on foot? YES/~~NO~~
If so:
(a) During which years? All from 1988 till present
(b) Where were you going to and from? around route
(c) For what purpose? Dog Walking
(d) How many times a year? Every day

(e) Have you used the way by other means?

Please fill in all that apply

On horseback

On motorcycle/in vehicle

Other

During which years and often?

(f) Have you ever seen others using the way?

Please fill in all that apply

On horseback ✓

On motorcycle/in vehicle

Other

During which years and how often

1988 - present - daily

3. Has the way always run over the same route? If not, give details and dates of any changes. Mark any changes or variations on the attached plan

Yes

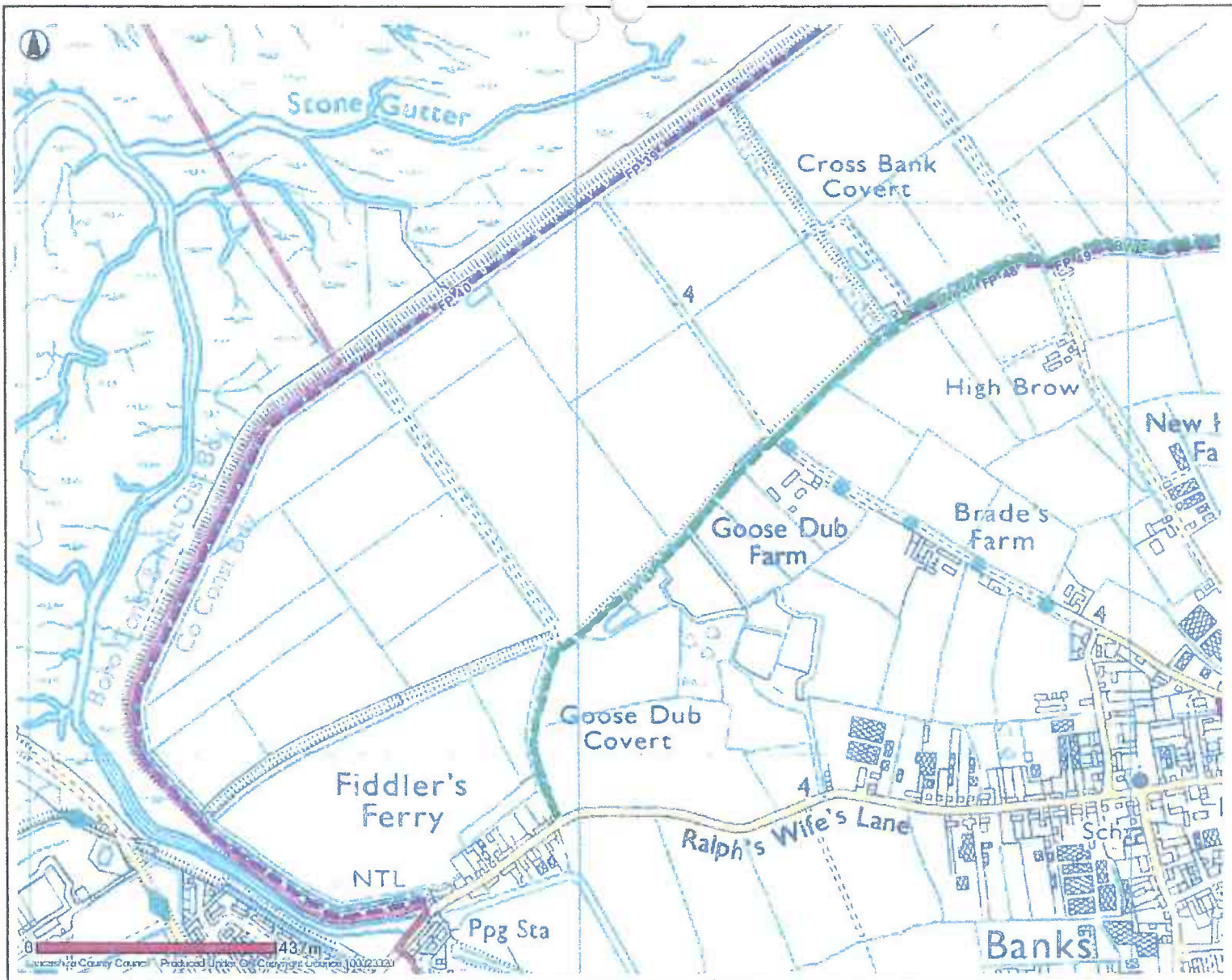
4. (a) Have there, to your knowledge, been any stiles, gates or fences across the way? If so, state where the stiles, gates or fences stood and mark their locations on the attached plan. Yes

(b) Were any of the gates locked? If so, state when and where they were, and mark them on the attached plan. Yes

(c) Did any of the stiles, gates or fences prevent you from using the way on foot? If so, when? No

5. (a) Have you worked for any landowner over which the route passes? If so, give dates of employment and name of employer.

(b) Have you been a tenant of any land over which the routes passes? If so, give dates of tenancy and mark land rented on attached plan.



Public Rights Of Way

-  Footpath
 -  Bridleway
 -  Byway Open To All Traffic
 -  Road Used As Public Path
 -  Definitive Map Modification Order
 -  Temporary Closures
 -  Other Public Rights Of Way
- PROW Furniture**
-  No Legal Limitation
 -  Legal Limitation

Banks

PUBLIC RIGHTS OF WAY
EVIDENCE OF USE ON FOOT

Please note that information supplied will be used in accordance with the processes under Statute and will not be confidential. It may be disclosed to third parties.

NAME: MRS P ABRAM.

ADDRESS: 4 FELL VIEW CROSSENS PR98JX.

DATE OF BIRTH: 2/1/42 OCCUPATION: RETIRED.

Route of Way

From: Bridleway (Grid Reference) SD 337963 421208

Via: Old Embankment

To: New Embankment (Grid Reference) SD 337319 420879

1. How long have you known the route?

48 YEARS

2. Have you used the above way on foot? YES/NO

If so:

(a) During which years? 1972 - ~~19~~ 2003

(b) Where were you going to and from? CIRCULAR WALK.
WALKING DOG.

(c) For what purpose?

(d) How many times a year? ABOUT 50.

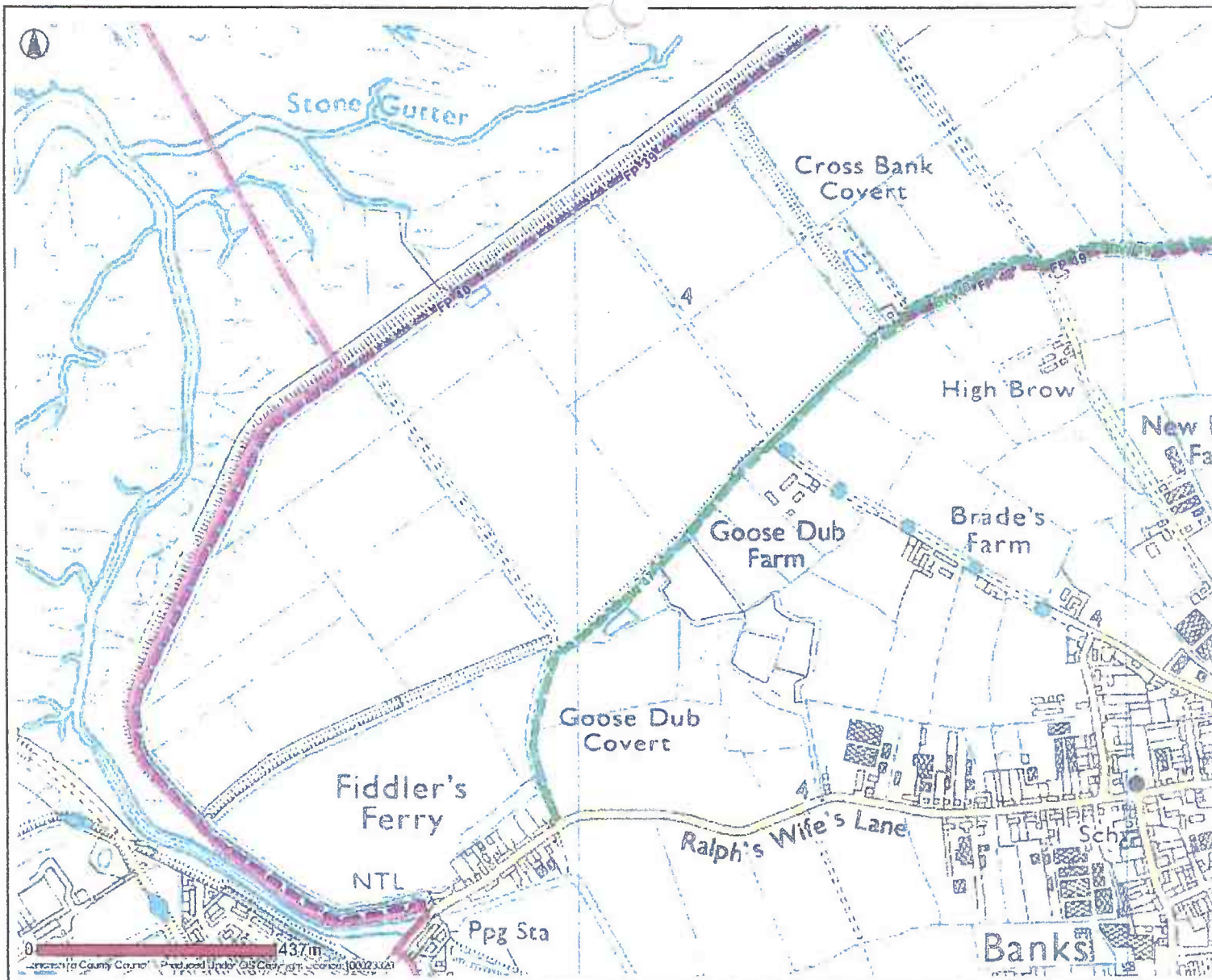
<p>(e) Have you used the way by other means?</p> <p>Please fill in all that apply</p> <p>On horseback</p> <p>On motorcycle/in vehicle</p> <p>Other</p> <p>During which years and often?</p>
<p>(f) Have you ever seen others using the way?</p> <p>Please fill in all that apply</p> <p>On horseback</p> <p>On motorcycle/in vehicle</p> <p>Other <i>YES WALKERS</i></p> <p>During which years and how often <i>OFTEN</i></p>
<p>3. Has the way always run over the same route? If not, give details and dates of any changes. Mark any changes or variations on the attached plan</p>
<p>4. (a) Have there, to your knowledge, been any stiles, gates or fences across the way? If so, state where the stiles, gates or fences stood and mark their locations on the attached plan. <i>YES</i></p> <p>(b) Were any of the gates locked? If so, state when and where they were, and mark them on the attached plan. <i>YES</i></p> <p>(c) Did any of the stiles, gates or fences prevent you from using the way on foot? If so, when? <i>YES BUT PEOPLE BENT THE WIRES + SO I GOT THROUGH.</i></p>
<p>5. (a) Have you worked for any landowner over which the route passes? If so, give dates of employment and name of employer.</p> <p>(b) Have you been a tenant of any land over which the routes passes? If so, give dates of tenancy and mark land rented on attached plan.</p>

6. If you have answered yes to 5a or 5b did you ever receive any instructions from the landowner as to the use of the way by the public? If so, what were they?
7. (a) Have you ever been stopped or turned back when using this way on foot? <i>ONCE I WAS CHALLENGED I THINK.</i>
(b) Do you know or have you heard of anyone else having been stopped or turned back when using the way on foot? If so, state when the interruption took place and give particulars.
8. Were you ever told by any owner or tenant of the land crossed by the way, or by anyone in their employment, that the way was not a public right of way on foot? If so, state when and give particulars and dates. <i>NO</i>
9. Have you ever seen notices such as 'Private', 'No Road', 'No Thoroughfare' or 'Trespassers will be Prosecuted' on or near the way? If so, what did the notices say? Mark the location of the notices on the attached plan. <i>YES</i>
10. Have you ever asked permission to use the way? If so, who did you ask?
11. Please give any other information that you think is relevant. Use a separate sheet if necessary.

I hereby certify that, to the best of my knowledge and belief, the facts that I have stated are true.

I am/~~am not~~ willing to attend a hearing, public inquiry or court to give evidence on this matter, if this should prove to be necessary.

Signature: *Richard Owen* Date: *30/5/2012*



- Public Rights Of Way**
- Footpath
 - Bridleway
 - Byway Open To All Traffic
 - Road Used As Public Path
 - Definitive Map Modification Order
 - Temporary Closures
 - Other Public Rights Of Way
- PROW Furniture**
- No Legal Limitation
 - Legal Limitation

Banks

PUBLIC RIGHTS OF WAY

EVIDENCE OF USE ON FOOT

Please note that information supplied will be used in accordance with the processes under Statute and will not be confidential. It may be disclosed to third parties.

NAME:

32 Bonds Lane

ADDRESS:

- Philip Aorah
Bents

DATE OF BIRTH:

6-6-00

OCCUPATION:

SPRAY OPERATOR

Route of Way

From: Bridleway

(Grid Reference)

SD 337963 421208

Via: Old Embankment

To: New Embankment

(Grid Reference)

SD 337319 420879

1. How long have you known the route?

1960's

2. Have you used the above way on foot? YES/~~NO~~

If so:

(a) During which years?

1960's - present

(b) Where were you going to and from?

Bent for village

(c) For what purpose?

walking - playing - working

(d) How many times a year?

Regular

(e) Have you used the way by other means?

Please fill in all that apply

On horseback

On motorcycle/in vehicle

Other Walkers

During which years and often?

1960's - present

(f) Have you ever seen others using the way?

Please fill in all that apply

On horseback

On motorcycle/in vehicle

Other

During which years and how often

1960's - present

3. Has the way always run over the same route? If not, give details and dates of any changes. Mark any changes or variations on the attached plan

Yes

4. (a) Have there, to your knowledge, been any stiles, gates or fences across the way? If so, state where the stiles, gates or fences stood and mark their locations on the attached plan. Yes

(b) Were any of the gates locked? If so, state when and where they were, and mark them on the attached plan. Yes

(c) Did any of the stiles, gates or fences prevent you from using the way on foot? If so, when? No

5. (a) Have you worked for any landowner over which the route passes? If so, give dates of employment and name of employer.

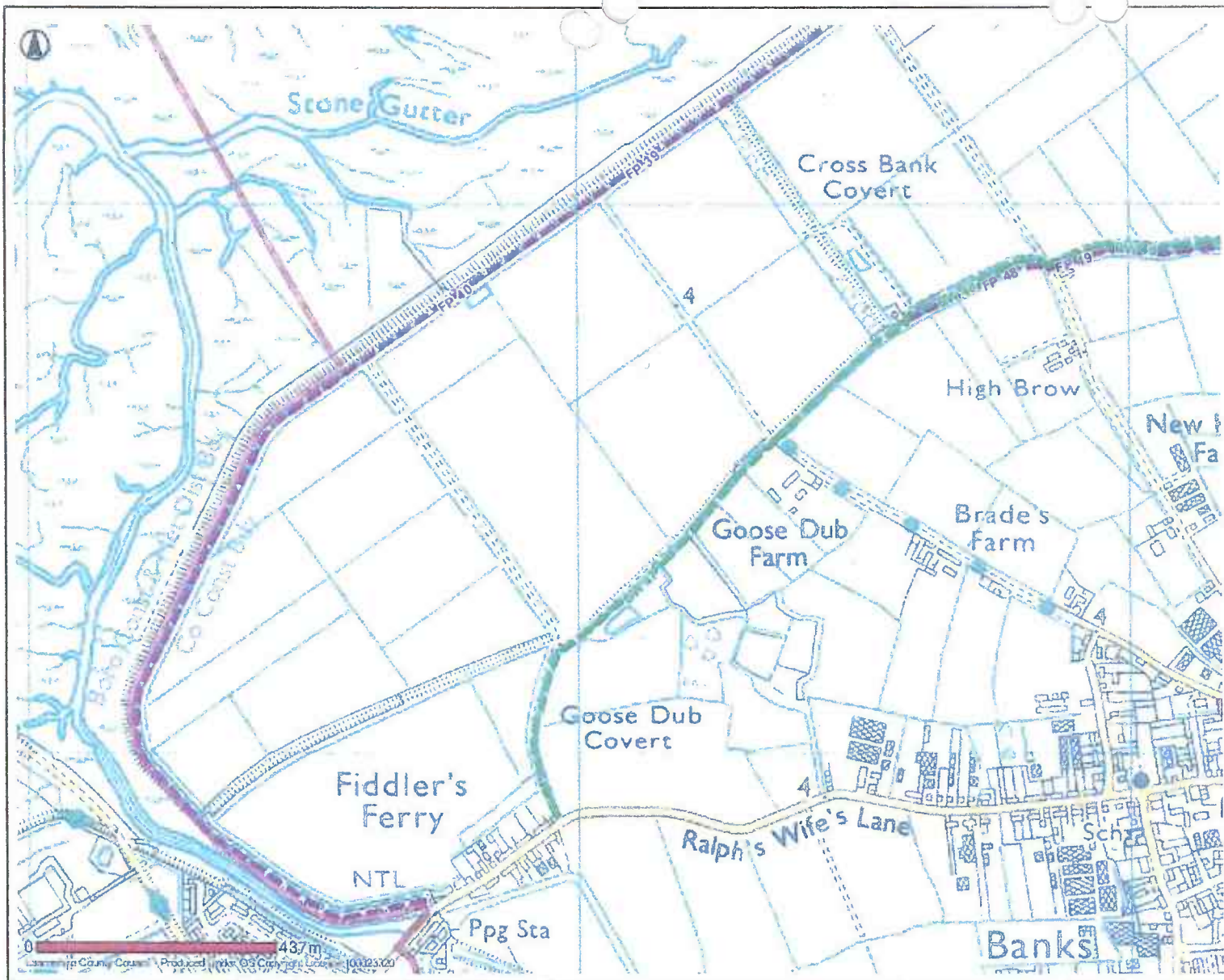
(b) Have you been a tenant of any land over which the routes passes? If so, give dates of tenancy and mark land rented on attached plan.

6. If you have answered yes to 5a or 5b did you ever receive any instructions from the landowner as to the use of the way by the public? If so, what were they?
7. (a) Have you ever been stopped or turned back when using this way on foot? NO
(b) Do you know or have you heard of anyone else having been stopped or turned back when using the way on foot? If so, state when the interruption took place and give particulars. NO
8. Were you ever told by any owner or tenant of the land crossed by the way, or by anyone in their employment, that the way was not a public right of way on foot? If so, state when and give particulars and dates. NO
9. Have you ever seen notices such as 'Private', 'No Road', 'No Thoroughfare' or 'Trespassers will be Prosecuted' on or near the way? If so, what did the notices say? Mark the location of the notices on the attached plan. TRESPASSERS WILL BE PROSECUTED
10. Have you ever asked permission to use the way? If so, who did you ask? NO
11. Please give any other information that you think is relevant. Use a separate sheet if necessary.

I hereby certify that, to the best of my knowledge and belief, the facts that I have stated are true.

I am/am not willing to attend a hearing, public inquiry or court to give evidence on this matter, if this should prove to be necessary.

Signature: P. Abou Date: May 30th 2012



Public Rights Of Way

-  Footpath
-  Bridleway
-  Byway Open To All Traffic
-  Road Used As Public Path
-  Definitive Map Modification Order
-  Temporary Closures
-  Other Public Rights Of Way

PROW Furniture

-  No Legal Limitation
-  Legal Limitation

Banks

(e) Have you used the way by other means?

Please fill in all that apply

On horseback

On motorcycle/in vehicle

Other

During which years and often?

(f) Have you ever seen others using the way?

Please fill in all that apply

On horseback

On motorcycle/in vehicle

Other

During which years and how often

3. Has the way always run over the same route? If not, give details and dates of any changes. Mark any changes or variations on the attached plan

4. (a) Have there, to your knowledge, been any stiles, gates or fences across the way? If so, state where the stiles, gates or fences stood and mark their locations on the attached plan.

(b) Were any of the gates locked? If so, state when and where they were, and mark them on the attached plan.

(c) Did any of the stiles, gates or fences prevent you from using the way on foot? If so, when?

5. (a) Have you worked for any landowner over which the route passes? If so, give dates of employment and name of employer.

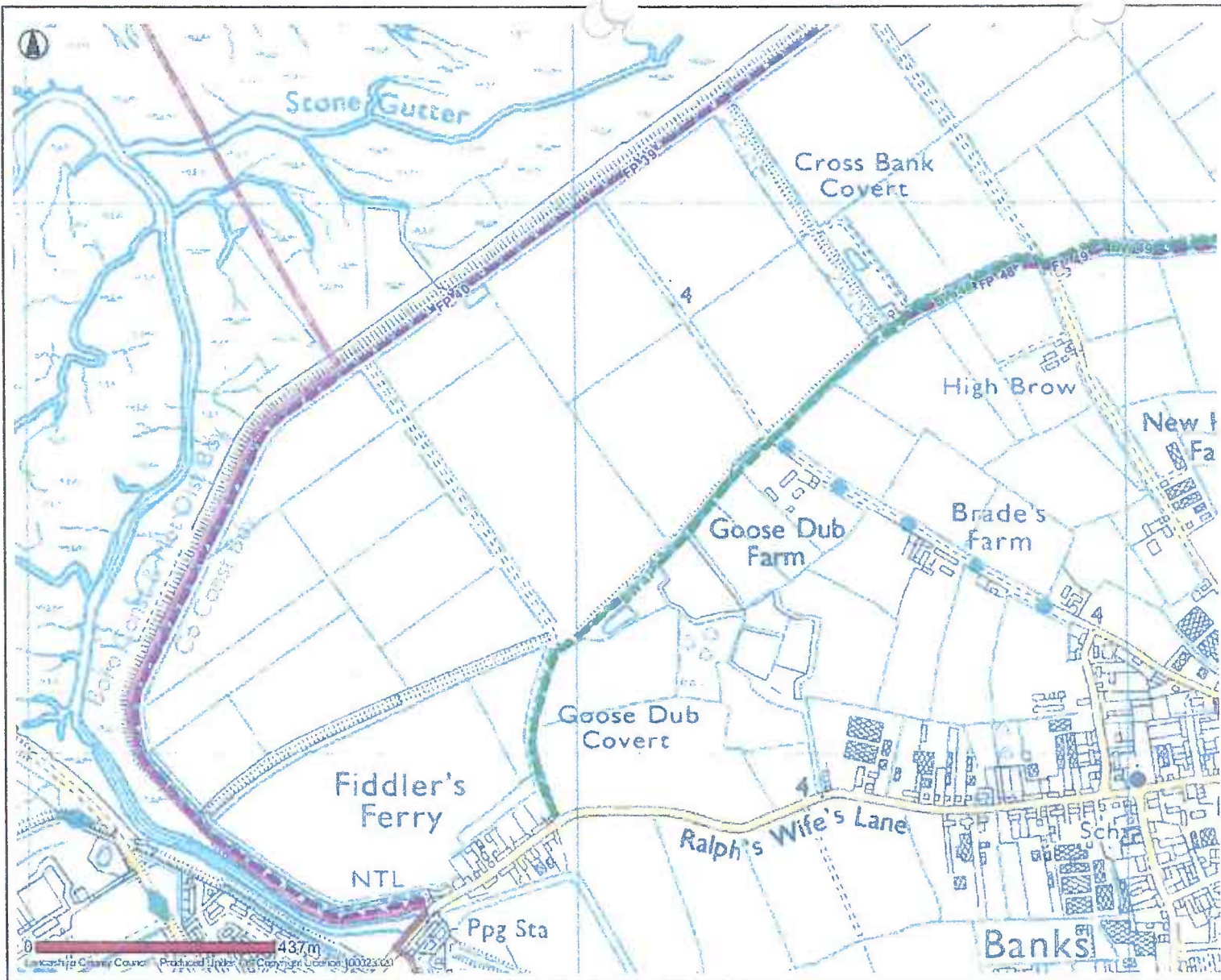
(b) Have you been a tenant of any land over which the routes passes? If so, give dates of tenancy and mark land rented on attached plan.

6. If you have answered yes to 5a or 5b did you ever receive any instructions from the landowner as to the use of the way by the public? If so, what were they?
7. (a) Have you ever been stopped or turned back when using this way on foot? (b) Do you know or have you heard of anyone else having been stopped or turned back when using the way on foot? If so, state when the interruption took place and give particulars.
8. Were you ever told by any owner or tenant of the land crossed by the way, or by anyone in their employment, that the way was not a public right of way on foot? If so, state when and give particulars and dates.
9. Have you ever seen notices such as 'Private', 'No Road', 'No Thoroughfare' or 'Trespassers will be Prosecuted' on or near the way? If so, what did the notices say? Mark the location of the notices on the attached plan.
10. Have you ever asked permission to use the way? If so, who did you ask?
11. Please give any other information that you think is relevant. Use a separate sheet if necessary.

I hereby certify that, to the best of my knowledge and belief, the facts that I have stated are true.

I ~~am~~ am not willing to attend a hearing, public inquiry or court to give evidence on this matter, if this should prove to be necessary.

Signature: Col. Alty Date: 27/5/12



- Public Rights Of Way**
- Footpath
 - Bridleway
 - Byway Open To All Traffic
 - Road Used As Public Path
 - Definitive Map Modification Order
 - Temporary Closures
 - Other Public Rights Of Way
- PROW Furniture**
- No Legal Limitation
 - Legal Limitation

Lancashire County Council Produced Under Ordnance Survey Licence 100023320

Banks



Date: 10/05/2012

This map is reproduced from Ordnance Survey material with the Permission of Ordnance Survey on behalf of the Controller of Her Majesty's Stationery Office (C) Crown Copyright. Unauthorised reproduction may lead to prosecution or civil proceedings. Lancashire County Council - OS Licence 100023320 (C) 2010

PUBLIC RIGHTS OF WAY

EVIDENCE OF USE ON FOOT

Please note that information supplied will be used in accordance with the processes under Statute and will not be confidential. It may be disclosed to third parties.

NAME:

S.M. ALTY

ADDRESS:

23 LANCASTER DRIVE
BANKS NR SOUTHPORT
PR9 8AS

DATE OF BIRTH: 29-10-45 OCCUPATION: P.M. SPORTS CLUB WORKER.

Route of Way

From: BRIDLEWAY (Grid Reference) SD 337963 421208

Via: OLD EMBANKMENT

To: NEW EMBANKMENT (Grid Reference) SD 337319 420879

1. How long have you known the route?

OVER 40 YEARS.

2. Have you used the above way on foot? YES/NO

If so:

- (a) During which years? 1968 - 2012.
- (b) Where were you going to and from? HOME - HOME
- (c) For what purpose? WALKING DOG - JUST WALKING
- (d) How many times a year? NUMEROUS - ABOUT 30.

(e) Have you used the way by other means?

Please fill in all that apply

On horseback

On motorcycle/in vehicle

Other *bins*

During which years and often?

(f) Have you ever seen others using the way?

Please fill in all that apply

On horseback

On motorcycle/in vehicle

Other

During which years and how often

3. Has the way always run over the same route? If not, give details and dates of any changes. Mark any changes or variations on the attached plan

4. (a) Have there, to your knowledge, been any stiles, gates or fences across the way? If so, state where the stiles, gates or fences stood and mark their locations on the attached plan.

(b) Were any of the gates locked? If so, state when and where they were, and mark them on the attached plan.

(c) Did any of the stiles, gates or fences prevent you from using the way on foot? If so, when?

5. (a) Have you worked for any landowner over which the route passes? If so, give dates of employment and name of employer.

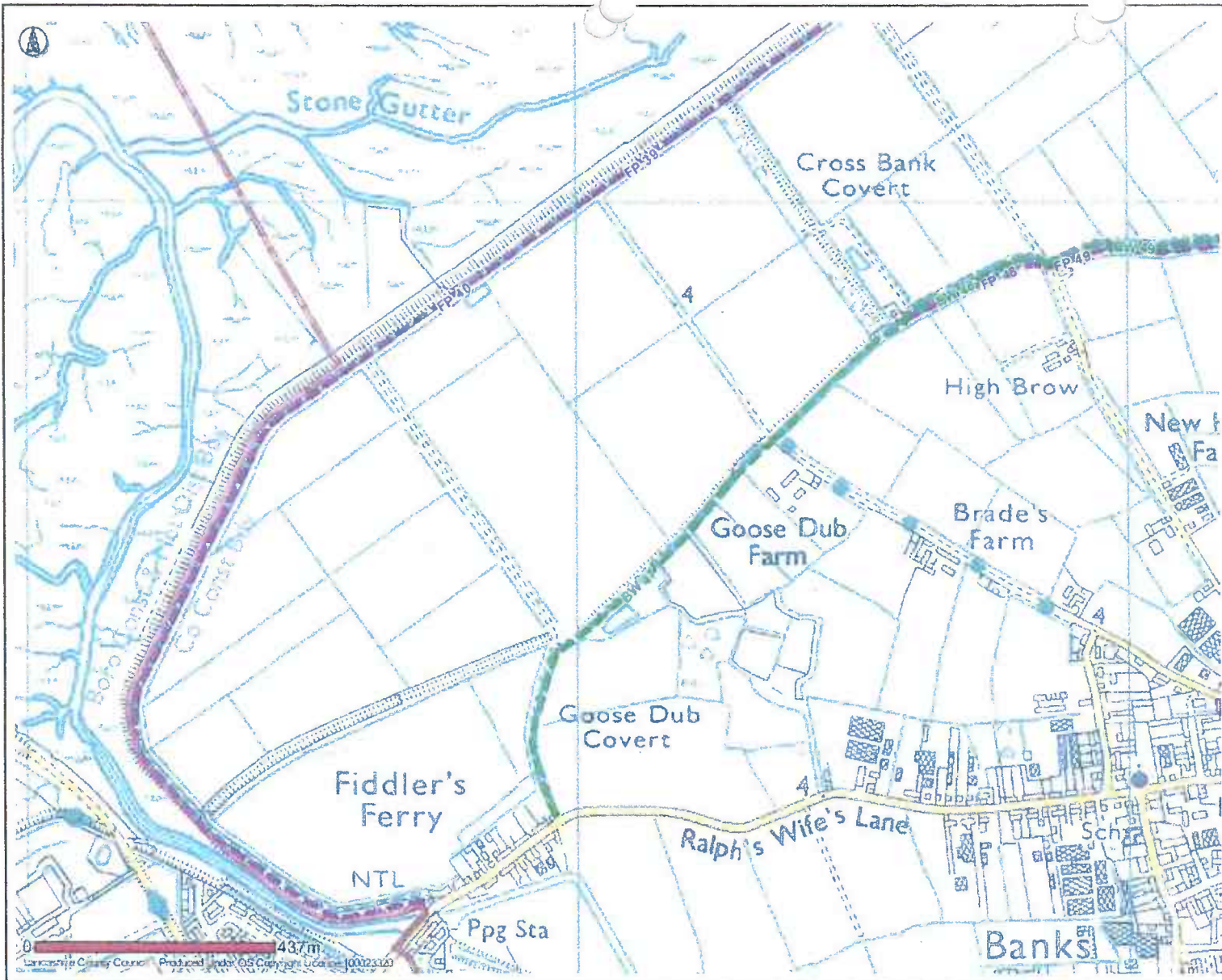
(b) Have you been a tenant of any land over which the routes passes? If so, give dates of tenancy and mark land rented on attached plan.

6. If you have answered yes to 5a or 5b did you ever receive any instructions from the landowner as to the use of the way by the public? If so, what were they?
7. (a) Have you ever been stopped or turned back when using this way on foot? (b) Do you know or have you heard of anyone else having been stopped or turned back when using the way on foot? If so, state when the interruption took place and give particulars.
8. Were you ever told by any owner or tenant of the land crossed by the way, or by anyone in their employment, that the way was not a public right of way on foot? If so, state when and give particulars and dates.
9. Have you ever seen notices such as 'Private', 'No Road', 'No Thoroughfare' or 'Trespassers will be Prosecuted' on or near the way? If so, what did the notices say? Mark the location of the notices on the attached plan.
10. Have you ever asked permission to use the way? If so, who did you ask?
11. Please give any other information that you think is relevant. Use a separate sheet if necessary.

I hereby certify that, to the best of my knowledge and belief, the facts that I have stated are true.

I am/am ~~not~~ willing to attend a hearing, public inquiry or court to give evidence on this matter, if this should prove to be necessary.

Signature: Shah M. Ali Date: 27 May 2012



- Public Rights Of Way**
- Footpath
 - Bridleway
 - Byway Open To All Traffic
 - Road Used As Public Path
 - Definitive Map Modification Order
 - Temporary Closures
 - Other Public Rights Of Way
- PROW Furniture**
- No Legal Limitation
 - Legal Limitation

Banks



Date: 10/05/2012

This map is reproduced from Ordnance Survey material with the Permission of Ordnance Survey on behalf of the Controller of Her Majesty's Stationery Office (C) Crown Copyright. Unauthorised reproduction may lead to prosecution or civil proceedings. Lancashire County Council - OS Licence 100023320 (C) 2010

PUBLIC RIGHTS OF WAY
EVIDENCE OF USE ON FOOT

Please note that information supplied will be used in accordance with the processes under Statute and will not be confidential. It may be disclosed to third parties.

NAME: LOIS ARCH

ADDRESS: 6 RALPHS WIVES LANE
BANKS
SOUTHPORT PR9 8ER

DATE OF BIRTH: 8/10/70 OCCUPATION: PA - NHS

Route of Way

From: BRIDLEWAY (Grid Reference) SD 337963 421208

Via: OLD EMBANKMENT

To: NEW EMBANKMENT (Grid Reference) SD 337319 420879

1. How long have you known the route?

SINCE 2006

2. Have you used the above way on foot? YES/NO

If so:

(a) During which years? 2006 - 2010

(b) Where were you going to and from? HOME TO EMBANKMENT

(c) For what purpose? DOG WALKING

(d) How many times a year? 50

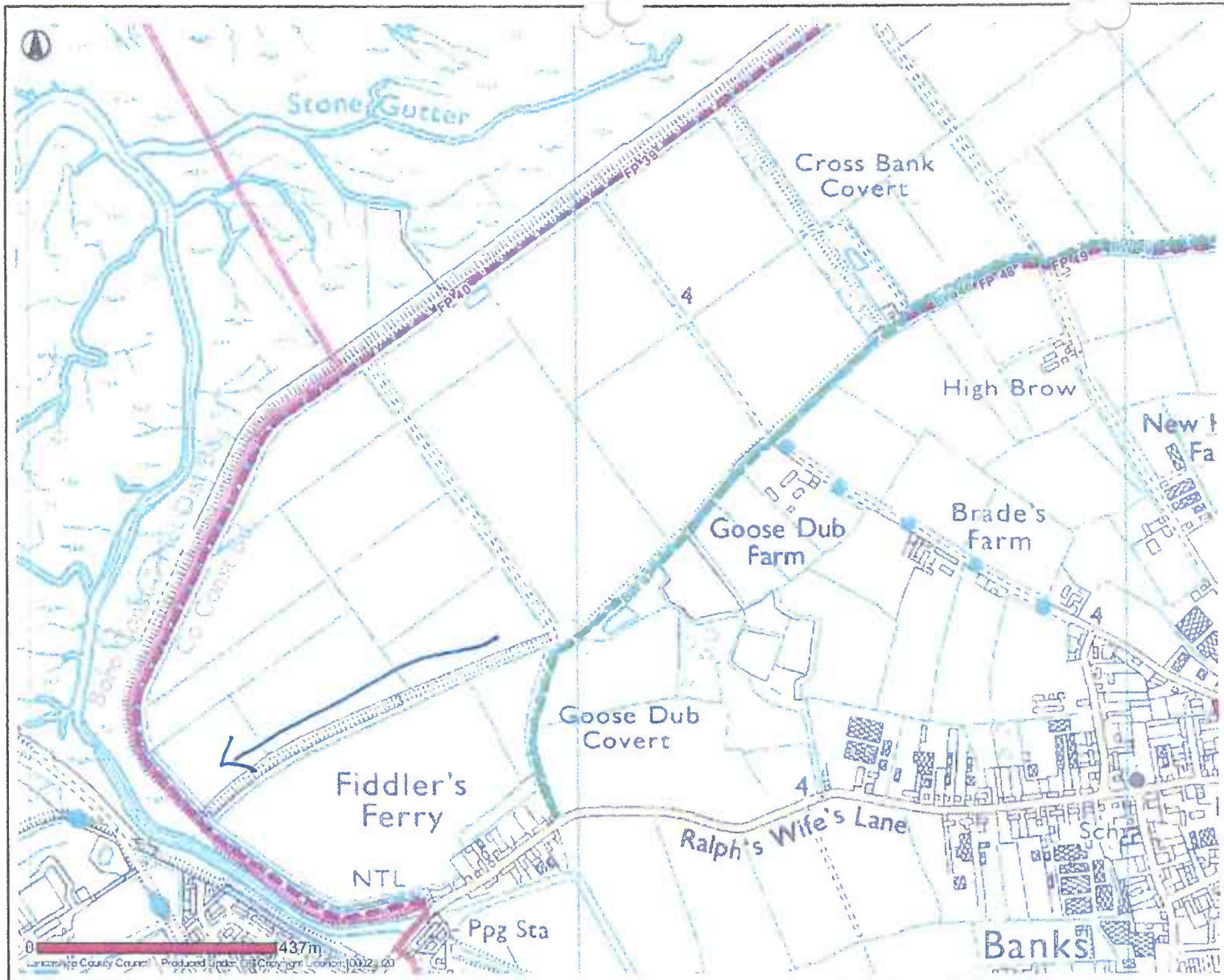
<p>(e) Have you used the way by other means? Please fill in all that apply</p> <p>On horseback</p> <p>On motorcycle/in vehicle</p> <p>Other</p> <p>During which years and often?</p> <p style="text-align: right;"><i>NO</i></p>
<p>(f) Have you ever seen others using the way? Please fill in all that apply</p> <p>On horseback</p> <p>On motorcycle/in vehicle</p> <p>Other</p> <p>During which years and how often</p> <p style="text-align: right;"><i>YES- WALKING</i></p>
<p>3. Has the way always run over the same route? If not, give details and dates of any changes. Mark any changes or variations on the attached plan</p> <p style="text-align: center;"><i>YES</i></p>
<p>4. (a) Have there, to your knowledge, been any stiles, gates or fences across the way? If so, state where the stiles, gates or fences stood and mark their locations on the attached plan.</p> <p style="text-align: right;"><i>NO</i></p> <p>(b) Were any of the gates locked? If so, state when and where they were, and mark them on the attached plan.</p> <p>(c) Did any of the stiles, gates or fences prevent you from using the way on foot? If so, when?</p>
<p>5. (a) Have you worked for any landowner over which the route passes? If so, give dates of employment and name of employer.</p> <p style="text-align: right;"><i>NO</i></p> <p>(b) Have you been a tenant of any land over which the routes passes? If so, give dates of tenancy and mark land rented on attached plan.</p> <p style="text-align: right;"><i>NO</i></p>

6. If you have answered yes to 5a or 5b did you ever receive any instructions from the landowner as to the use of the way by the public? If so, what were they?
7. (a) Have you ever been stopped or turned back when using this way on foot? <p style="text-align: center;">NO</p> (b) Do you know or have you heard of anyone else having been stopped or turned back when using the way on foot? If so, state when the interruption took place and give particulars. <p>NO - UNTIL RECENTLY</p>
8. Were you ever told by any owner or tenant of the land crossed by the way, or by anyone in their employment, that the way was not a public right of way on foot? If so, state when and give particulars and dates. <p style="text-align: center;">NO</p>
9. Have you ever seen notices such as 'Private', 'No Road', 'No Thoroughfare' or 'Trespassers will be Prosecuted' on or near the way? If so, what did the notices say? Mark the location of the notices on the attached plan. <p>BY ENTRANCE TO FIELD ONLY - RECENT SIGN STATING PRIVATE PROPERTY</p>
10. Have you ever asked permission to use the way? If so, who did you ask? <p style="text-align: center;">NO</p>
11. Please give any other information that you think is relevant. Use a separate sheet if necessary.

I hereby certify that, to the best of my knowledge and belief, the facts that I have stated are true.

I am/~~am not~~ willing to attend a hearing, public inquiry or court to give evidence on this matter, if this should prove to be necessary.

Signature: Louis D'Arcy Date: 27/5/12



- Public Rights Of Way**
- Footpath
 - Bridleway
 - Byway Open To All Traffic
 - Road Used As Public Path
 - Definitive Map Modification Order
 - Temporary Closures
 - Other Public Rights Of Way
- PROW Furniture**
- No Legal Limitation
 - Legal Limitation

Banks



Date: 10/05/2012

This map is reproduced from Ordnance Survey material with the Permission of Ordnance Survey on behalf of the Controller of Her Majesty's Stationary Office (C) Crown Copyright. Unauthorised reproduction may lead to prosecution or civil proceedings. Lancashire County Council - OS Licence 100023320 (C) 2010

PUBLIC RIGHTS OF WAY
EVIDENCE OF USE ON FOOT

Please note that information supplied will be used in accordance with the processes under Statute and will not be confidential. It may be disclosed to third parties.

NAME: ALEC BAXTER

ADDRESS: OLD HOLLOW FARM OLD HOLLOW LANE
BANKS NR SOUTHPORT P.P. 9 8 04

DATE OF BIRTH: 27/5/1938 OCCUPATION: FARMER

Route of Way

From: Bridleway (Grid Reference) SD 337963 421208

Via: Old Embankment

To: New Embankment (Grid Reference) SD 337319 420879

1. How long have you known the route?

ALL MY LIFE

2. Have you used the above way on foot? YES/NO

If so:

(a) During which years?

1950 - 2011

(b) Where were you going to and from? BRIDGEWAY - NEW EMBANKMENT

(c) For what purpose?

WORK AND PLEASURE

(d) How many times a year?

30-40

(e) Have you used the way by other means?

Please fill in all that apply

On horseback

On motorcycle/in vehicle

Other CYCLE

During which years and often? 1970 - 2011

(f) Have you ever seen others using the way?

Please fill in all that apply

On horseback

On motorcycle/in vehicle

Other WALKING

During which years and how often EVERY YEAR SINCE 1970

3. Has the way always run over the same route? If not, give details and dates of any changes. Mark any changes or variations on the attached plan

YES

4. (a) Have there, to your knowledge, been any stiles, gates or fences across the way? If so, state where the stiles, gates or fences stood and mark their locations on the attached plan.

FOOTPATH ACCESS TO NEW EMBANKMENT

(b) Were any of the gates locked? If so, state when and where they were, and mark them on the attached plan.

NO GATE

(c) Did any of the stiles, gates or fences prevent you from using the way on foot? If so, when?

NO

5. (a) Have you worked for any landowner over which the route passes? If so, give dates of employment and name of employer.

NO

(b) Have you been a tenant of any land over which the routes passes? If so, give dates of tenancy and mark land rented on attached plan.

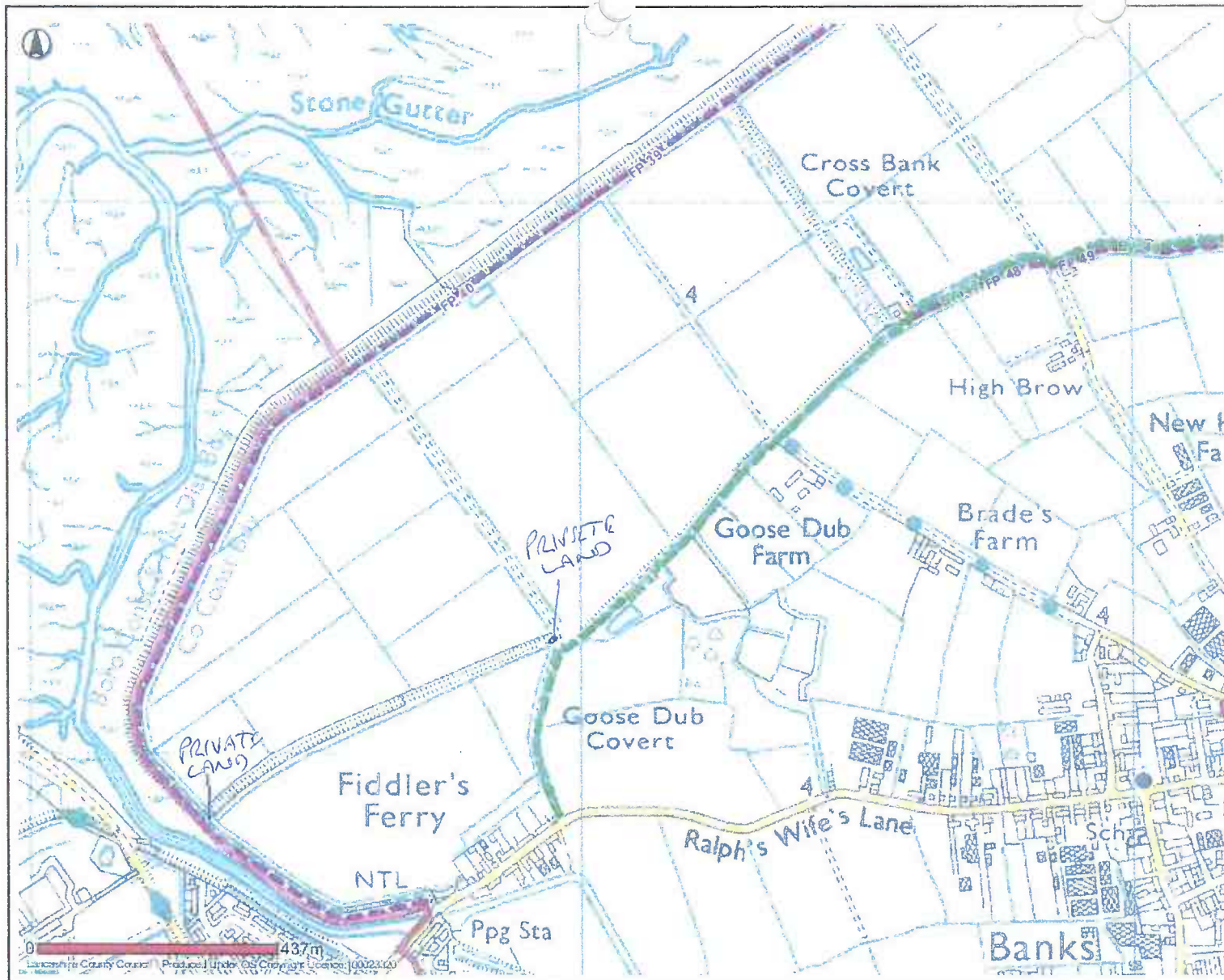
NO

<p>6. If you have answered yes to 5a or 5b did you ever receive any instructions from the landowner as to the use of the way by the public? If so, what were they?</p>
<p>7. (a) Have you ever been stopped or turned back when using this way on foot? YES IN 2006 WITH WIFE AND DOG A MAN CAME OUT OF A DITCH IN THE FIELD VERY IRATE STATING THAT WE HAD NO RIGHT TO BE WALKING DOWN THE TRACK AND THAT IF HE EVER SAW ME AGAIN I WOULD HAVE AN ACCIDENT, I ASKED HIM WHO WOULD GIVE ME AN ACCIDENT HE REPLIED THE SAME STATEMENT. HE DID NOT OFFER ANY IDENTIFICATION BUT HE SOUNDED ITALIAN.</p> <p>(b) Do you know or have you heard of anyone else having been stopped or turned back when using the way on foot? If so, state when the interruption took place and give particulars.</p>
<p>8. Were you ever told by any owner or tenant of the land crossed by the way, or by anyone in their employment, that the way was not a public right of way on foot? If so, state when and give particulars and dates. NO</p> <p>IN 2009 I WAS CYCLING ALONG THE TRACK WHEN BECAUSE THE DITCH HAD BEEN CUT OUT STOPPING ACCESS TO THE NEW RMBANKMENT I WENT ALONG THE FIELD TO GET TO THE BANK WHEN HE APPROACHED ME AGAIN WITH A VERY INTIMIDATING ATTITUDE, I THINK HE'S MAD</p>
<p>9. Have you ever seen notices such as 'Private', 'No Road', 'No Thoroughfare' or 'Trespassers will be Prosecuted' on or near the way? If so, what did the notices say? Mark the location of the notices on the attached plan.</p> <p>PRIVATE LAND ONLY SINCE 2009</p>
<p>10. Have you ever asked permission to use the way? If so, who did you ask?</p> <p>NO</p>
<p>11. Please give any other information that you think is relevant. Use a separate sheet if necessary.</p>

I hereby certify that, to the best of my knowledge and belief, the facts that I have stated are true.

I am/am not willing to attend a hearing, public inquiry or court to give evidence on this matter, if this should prove to be necessary.

Signature: AWB 4/5 Date: 29/8/2012



- Public Rights Of Way**
- Footpath
 - Bridleway
 - Byway Open To All Traffic
 - Road Used As Public Path
 - Definitive Map Modification Order
 - Temporary Closures
 - Other Public Rights Of Way
- PROW Furniture**
- No Legal Limitation
 - Legal Limitation

Banks



Date: 10/05/2012

This map is reproduced from Ordnance Survey material with the Permission of Ordnance Survey on behalf of the Controller of Her Majesty's Stationery Office (C) Crown Copyright. Unauthorised reproduction may lead to prosecution or civil proceedings. Lancashire County Council - OS Licence 100023320 (C) 2010

PUBLIC RIGHTS OF WAY
EVIDENCE OF USE ON FOOT

Please note that information supplied will be used in accordance with the processes under Statute and will not be confidential. It may be disclosed to third parties.

NAME:

E. BOWSHAW

ADDRESS:

12 FERMOE ROAD

TARSETON

DATE OF BIRTH:

OCCUPATION:

RECEPTIONIST

Route of Way

From: BRIDLEWAY (Grid Reference) SD 337963 421208

Via: OLD EMBANKMENT

To: NEW EMBANKMENT (Grid Reference) SD 337319 420879

1. How long have you known the route?

12 YEARS.

2. Have you used the above way on foot? YES/NO

If so:

(a) During which years?

12 YEARS.

(b) Where were you going to and from?

Walking embankment
& back again

(c) For what purpose?

RECREATION.

(d) How many times a year?

104.

(e) Have you used the way by other means?

Please fill in all that apply

On horseback

On motorcycle/in vehicle

Other

During which years and often?

} No.

(f) Have you ever seen others using the way?

Please fill in all that apply

On horseback

On motorcycle/in vehicle

Other Bicycle

During which years and how often

3. Has the way always run over the same route? If not, give details and dates of any changes. Mark any changes or variations on the attached plan

4. (a) Have there, to your knowledge, been any stiles, gates or fences across the way? If so, state where the stiles, gates or fences stood and mark their locations on the attached plan.

(b) Were any of the gates locked? If so, state when and where they were, and mark them on the attached plan.

(c) Did any of the stiles, gates or fences prevent you from using the way on foot? If so, when?

No.

5. (a) Have you worked for any landowner over which the route passes? If so, give dates of employment and name of employer.

No.

(b) Have you been a tenant of any land over which the routes passes? If so, give dates of tenancy and mark land rented on attached plan.

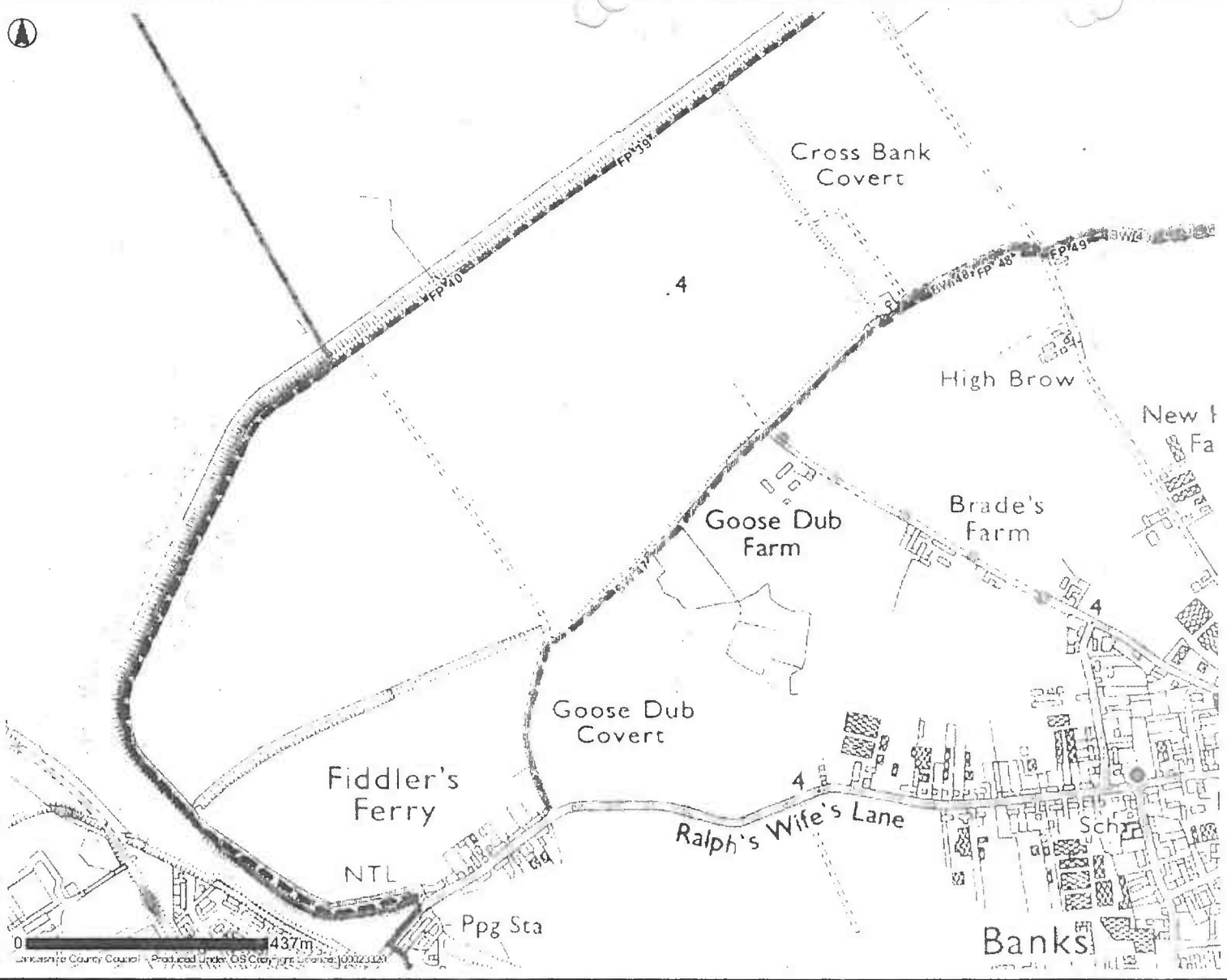
No

6. If you have answered yes to 5a or 5b did you ever receive any instructions from the landowner as to the use of the way by the public? If so, what were they?
7. (a) Have you ever been stopped or turned back when using this way on foot? NO
(b) Do you know or have you heard of anyone else having been stopped or turned back when using the way on foot? If so, state when the interruption took place and give particulars. NO
8. Were you ever told by any owner or tenant of the land crossed by the way, or by anyone in their employment, that the way was not a public right of way on foot? If so, state when and give particulars and dates. NO
9. Have you ever seen notices such as 'Private', 'No Road', 'No Thoroughfare' or 'Trespassers will be Prosecuted' on or near the way? If so, what did the notices say? Mark the location of the notices on the attached plan.
10. Have you ever asked permission to use the way? If so, who did you ask? NO
11. Please give any other information that you think is relevant. Use a separate sheet if necessary.

I hereby certify that, to the best of my knowledge and belief, the facts that I have stated are true.

I ~~am~~ am not willing to attend a hearing, public inquiry or court to give evidence on this matter, if this should prove to be necessary.

Signature:  Date: 28/5/12



Public Rights Of Way

-  Footpath
-  Bridleway
-  Byway Open To All Traffic
-  Road Used As Public Path
-  Definitive Map Modification Order
-  Temporary Closures
-  Other Public Rights Of Way
- PROW Furniture**
-  No Legal Limitation
-  Legal Limitation

Banks



Date: 10/05/2012

This map is reproduced from Ordnance Survey material with the Permission of Ordnance Survey on behalf of the Controller of Her Majesty's Stationery Office (C) Crown Copyright.
 Unauthorised reproduction may lead to prosecution or civil proceedings.
 Lancashire County Council - OS Licence 100023320 (C) 2010

PUBLIC RIGHTS OF WAY
EVIDENCE OF USE ON FOOT

Please note that information supplied will be used in accordance with the processes under Statute and will not be confidential. It may be disclosed to third parties.

NAME:

FRANK BONE

ADDRESS:

MARSH VIEW

CHARNLEYS LANE

BANKS, PR9-8HT

DATE OF BIRTH: 27.7.44

OCCUPATION: RETIRED

Route of Way

From: Bridleway

(Grid Reference)

SD 337963 421208

Via: Old Embankment

To: New Embankment

(Grid Reference)

SD 337319 420879

1. How long have you known the route?

1950 TO 2012

2. Have you used the above way on foot? YES/NO

If so:

(a) During which years?

1950 - TO 2012

(b) Where were you going to and from? BANKS VILLAGE & BACK

(c) For what purpose?

PLEASURE

(d) How many times a year?

50

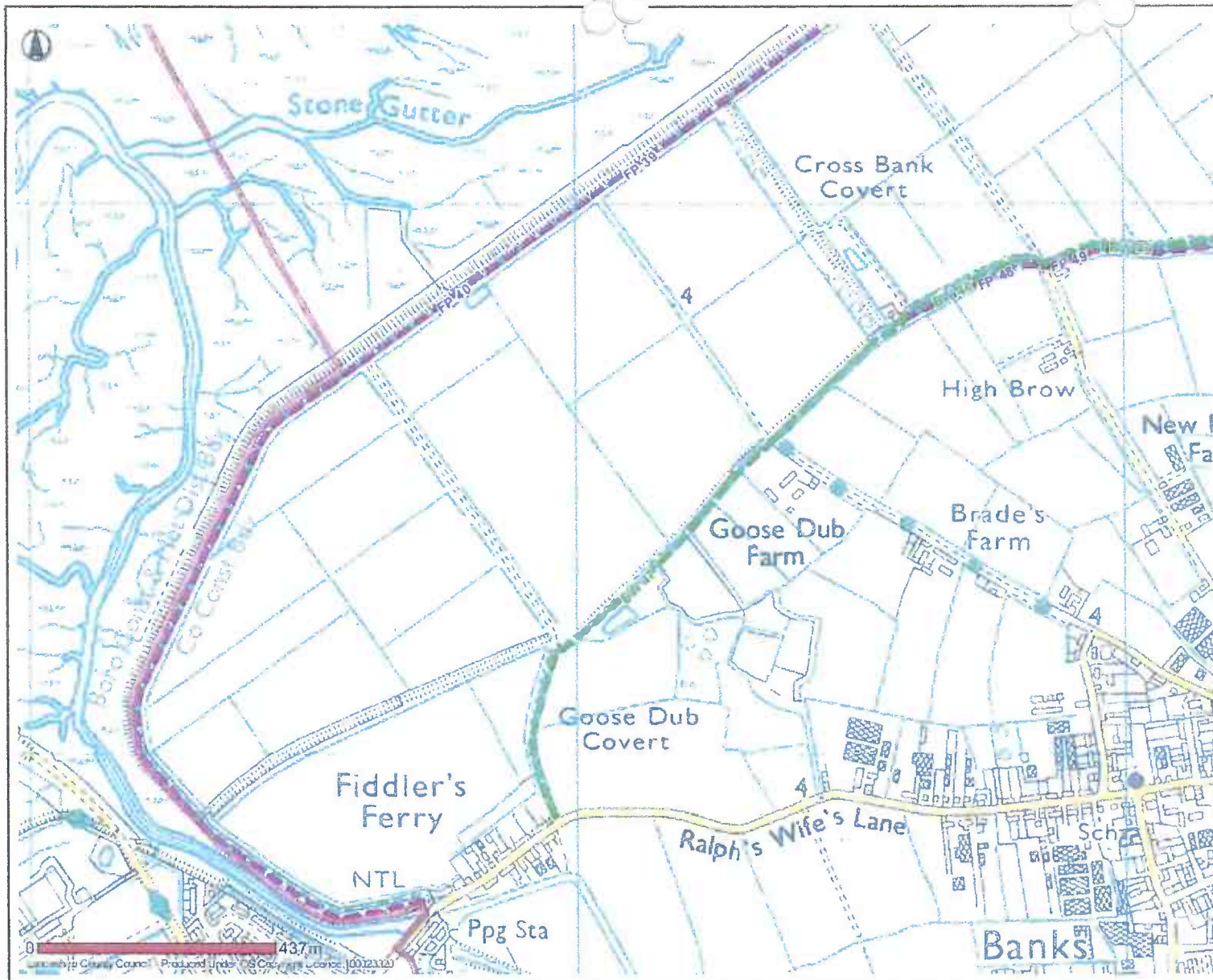
<p>(e) Have you used the way by other means? No</p> <p>Please fill in all that apply</p> <p>On horseback</p> <p>On motorcycle/in vehicle</p> <p>Other</p> <p>During which years and often?</p>
<p>(f) Have you ever seen others using the way? YES</p> <p>Please fill in all that apply</p> <p>On horseback</p> <p>On motorcycle/in vehicle</p> <p>Other WALKING</p> <p>During which years and how often</p>
<p>3. Has the way always run over the same route? If not, give details and dates of any changes. Mark any changes or variations on the attached plan</p> <p style="text-align: center;">YES</p>
<p>4. (a) Have there, to your knowledge, been any stiles, gates or fences across the way? If so, state where the stiles, gates or fences stood and mark their locations on the attached plan. NO</p> <p>(b) Were any of the gates locked? If so, state when and where they were, and mark them on the attached plan. NO</p> <p>(c) Did any of the stiles, gates or fences prevent you from using the way on foot? If so, when? NO</p>
<p>5. (a) Have you worked for any landowner over which the route passes? If so, give dates of employment and name of employer. NO</p> <p>(b) Have you been a tenant of any land over which the routes passes? If so, give dates of tenancy and mark land rented on attached plan.</p>

6. If you have answered yes to 5a or 5b did you ever receive any instructions from the landowner as to the use of the way by the public? If so, what were they?
7. (a) Have you ever been stopped or turned back when using this way on foot? <p style="text-align: center;">No,</p> (b) Do you know or have you heard of anyone else having been stopped or turned back when using the way on foot? If so, state when the interruption took place and give particulars. <p style="text-align: center;">No.</p>
8. Were you ever told by any owner or tenant of the land crossed by the way, or by anyone in their employment, that the way was not a public right of way on foot? If so, state when and give particulars and dates. <p style="text-align: center;">No</p>
9. Have you ever seen notices such as 'Private', 'No Road', 'No Thoroughfare' or 'Trespassers will be Prosecuted' on or near the way? If so, what did the notices say? Mark the location of the notices on the attached plan. <p style="text-align: center;">No</p>
10. Have you ever asked permission to use the way? If so, who did you ask? <p style="text-align: center;">No.</p>
11. Please give any other information that you think is relevant. Use a separate sheet if necessary. <p style="text-align: center;">NONE</p>

I hereby certify that, to the best of my knowledge and belief, the facts that I have stated are true.

I am/am not willing to attend a hearing, public inquiry or court to give evidence on this matter, if this should prove to be necessary.

Signature: *J. L. Bone* Date: *25.7.12*



- Public Rights Of Way**
- Footpath
 - Bridleway
 - Byway Open To All Traffic
 - Road Used As Public Path
 - Definitive Map Modification Order
 - Temporary Closures
 - Other Public Rights Of Way
- PROW Furniture**
- No Legal Limitation
 - Legal Limitation

Banks



Date: 10/05/2012

This map is reproduced from Ordnance Survey material with the Permission of Ordnance Survey on behalf of the Controller of Her Majesty's Stationery Office (C) Crown Copyright.
 Unauthorised reproduction may lead to prosecution or civil proceedings.
 Lancashire County Council - OS Licence 100023320 (C) 2010

PUBLIC RIGHTS OF WAY
EVIDENCE OF USE ON FOOT

Please note that information supplied will be used in accordance with the processes under Statute and will not be confidential. It may be disclosed to third parties.

NAME: PAULA BONE

ADDRESS: MARSH VIEW
CHARNEYS LANE -
BANKS PR9-8HT-

DATE OF BIRTH: 11.11.41 OCCUPATION: RETIRED

Route of Way

From: BRIDLEWAY (Grid Reference) SD 337963 421208

Via: OLD EMBANKMENT

To: NEW EMBANKMENT (Grid Reference) SD 337319 420879

1. How long have you known the route?

45 YEARS

2. Have you used the above way on foot? YES/NO

If so:

(a) During which years? 1968 - 2012

(b) Where were you going to and from? HOME AND BACK WALK

(c) For what purpose?

(d) How many times a year? 60/70

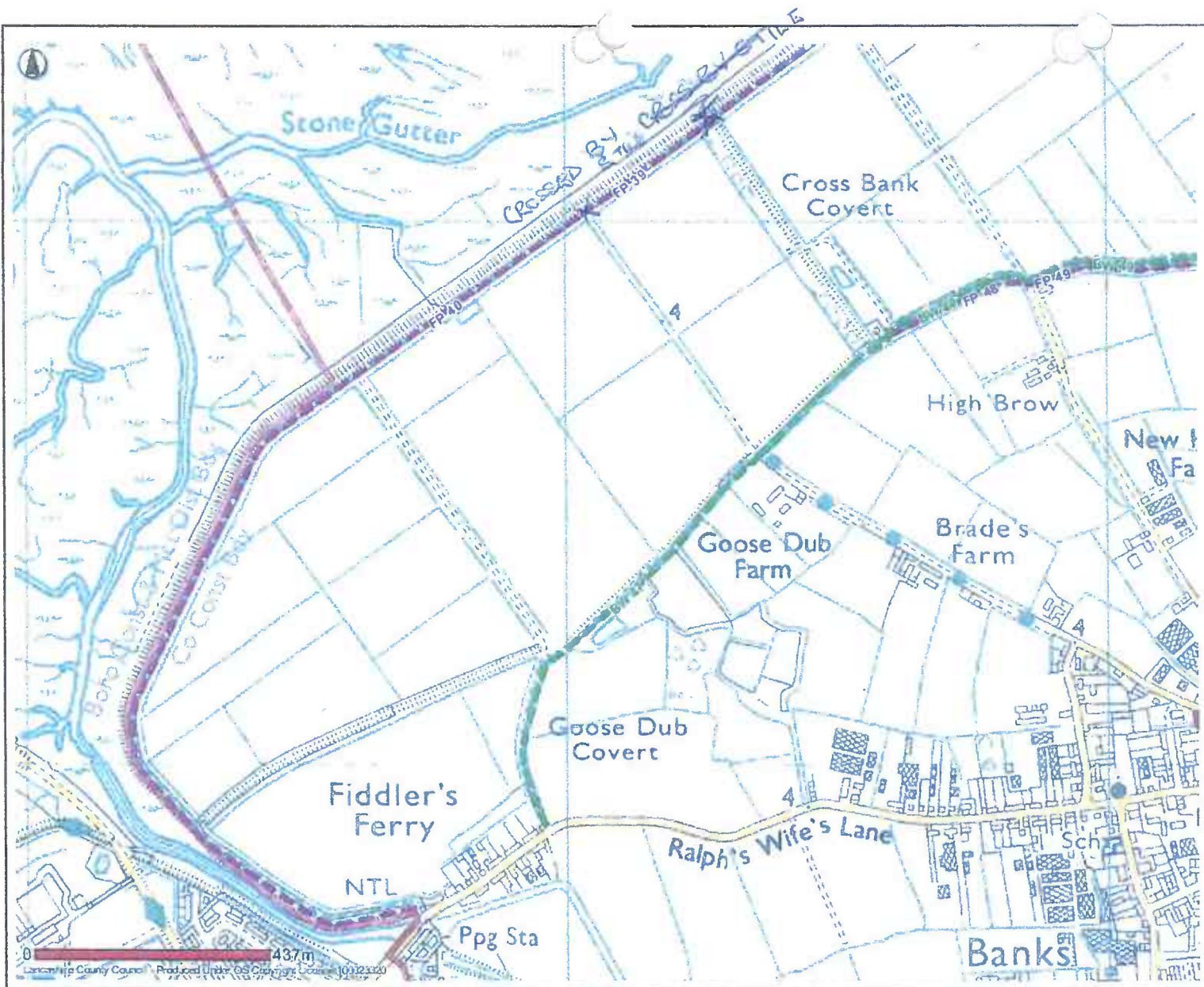
<p>(e) Have you used the way by other means?</p> <p>Please fill in all that apply No.</p> <p>On horseback</p> <p>On motorcycle/in vehicle</p> <p>Other</p> <p>During which years and often?</p>
<p>(f) Have you ever seen others using the way? YES-</p> <p>Please fill in all that apply</p> <p>On horseback <input checked="" type="checkbox"/></p> <p>On motorcycle/in vehicle <input checked="" type="checkbox"/></p> <p>Other</p> <p>During which years and how often 1980 - 2012.</p>
<p>3. Has the way always run over the same route? If not, give details and dates of any changes. Mark any changes or variations on the attached plan</p> <p style="text-align: center;">YES</p>
<p>4. (a) Have there, to your knowledge, been any stiles, gates or fences across the way? If so, state where the stiles, gates or fences stood and mark their locations on the attached plan. STILES</p> <p>(b) Were any of the gates locked? If so, state when and where they were, and mark them on the attached plan. YES.</p> <p>(c) Did any of the stiles, gates or fences prevent you from using the way on foot? If so, when? No.</p>
<p>5. (a) Have you worked for any landowner over which the route passes? If so, give dates of employment and name of employer. No.</p> <p>(b) Have you been a tenant of any land over which the routes passes? If so, give dates of tenancy and mark land rented on attached plan.</p>

6. If you have answered yes to 5a or 5b did you ever receive any instructions from the landowner as to the use of the way by the public? If so, what were they?
7. (a) Have you ever been stopped or turned back when using this way on foot? <i>No.</i>
(b) Do you know or have you heard of anyone else having been stopped or turned back when using the way on foot? If so, state when the interruption took place and give particulars.
8. Were you ever told by any owner or tenant of the land crossed by the way, or by anyone in their employment, that the way was not a public right of way on foot? If so, state when and give particulars and dates. <i>No.</i>
9. Have you ever seen notices such as 'Private', 'No Road', 'No Thoroughfare' or 'Trespassers will be Prosecuted' on or near the way? If so, what did the notices say? Mark the location of the notices on the attached plan. <i>No.</i>
10. Have you ever asked permission to use the way? If so, who did you ask? <i>No.</i>
11. Please give any other information that you think is relevant. Use a separate sheet if necessary.

I hereby certify that, to the best of my knowledge and belief, the facts that I have stated are true.

I am/am not willing to attend a hearing, public inquiry or court to give evidence on this matter, if this should prove to be necessary.

Signature: *P. Bero* Date: *26.5.12*



Public Rights Of Way

-  Footpath
-  Bridleway
-  Byway Open To All Traffic
-  Road Used As Public Path
-  Definitive Map Modification Order
-  Temporary Closures
-  Other Public Rights Of Way

PROW Furniture

-  No Legal Limitation
-  Legal Limitation

Lancashire County Council Produced Under OS Licence 100023320

Banks



Date: 10/05/2012

This map is reproduced from Ordnance Survey material with the Permission of Ordnance Survey on behalf of the Controller of Her Majesty's Stationery Office (C) Crown Copyright. Unauthorised reproduction may lead to prosecution or civil proceedings. Lancashire County Council - OS Licence 100023320 (C) 2010

PUBLIC RIGHTS OF WAY

EVIDENCE OF USE ON FOOT

Please note that information supplied will be used in accordance with the processes under Statute and will not be confidential. It may be disclosed to third parties.

NAME:

Saner Brodyfer

ADDRESS:

102 New Lane Pace

DATE OF BIRTH: 2.12.65 OCCUPATION:

Route of Way

From: BRIDLEWAY (Grid Reference) SD 337963 421208

Via: OLD EMBANKMENT

To: NEW EMBANKMENT (Grid Reference) SD 337319 420879

1. How long have you known the route?

40 + years

2. Have you used the above way on foot? YES NO

If so:

(a) During which years?

from 1970 onwards

(b) Where were you going to and from?

old embankment to new

(c) For what purpose?

access new embankment

(d) How many times a year?

weekly basis

(e) Have you used the way by other means?

Please fill in all that apply

On horseback

On motorcycle/in vehicle

Other

During which years and often?

(f) Have you ever seen others using the way? *yes*

Please fill in all that apply

On horseback

On motorcycle/in vehicle

Other *walking*

During which years and how often

numerous occasions

3. Has the way always run over the same route? If not, give details and dates of any changes. Mark any changes or variations on the attached plan *yes*

4. (a) Have there, to your knowledge, been any stiles, gates or fences across the way? If so, state where the stiles, gates or fences stood and mark their locations on the attached plan. *no*

(b) Were any of the gates locked? If so, state when and where they were, and mark them on the attached plan. *no*

(c) Did any of the stiles, gates or fences prevent you from using the way on foot? If so, when? *not aware of any*

5. (a) Have you worked for any landowner over which the route passes? If so, give dates of employment and name of employer. *no*

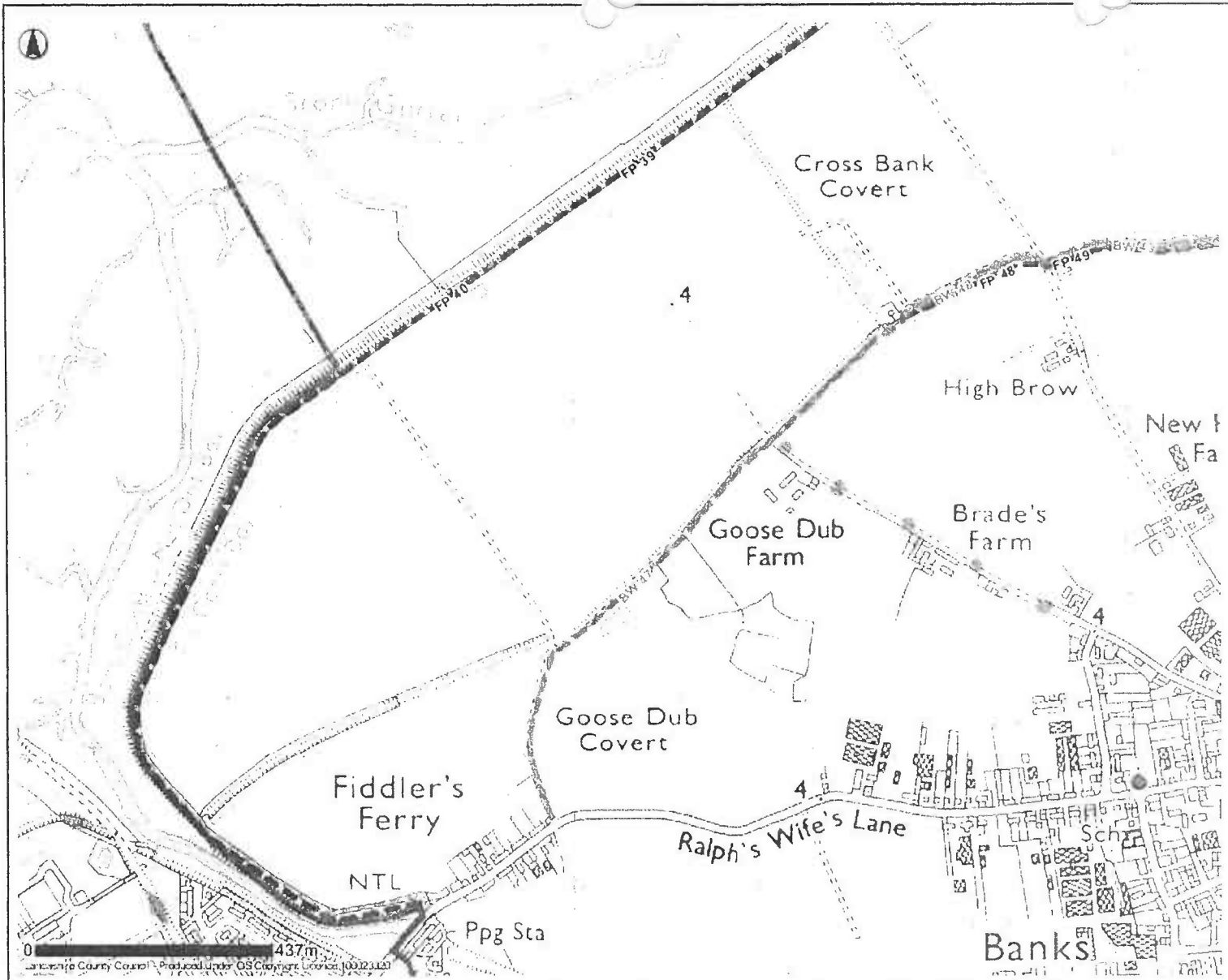
(b) Have you been a tenant of any land over which the routes passes? If so, give dates of tenancy and mark land rented on attached plan. *no*

6. If you have answered yes to 5a or 5b did you ever receive any instructions from the landowner as to the use of the way by the public? If so, what were they?
7. (a) Have you ever been stopped or turned back when using this way on foot? no
(b) Do you know or have you heard of anyone else having been stopped or turned back when using the way on foot? If so, state when the interruption took place and give particulars. no
8. Were you ever told by any owner or tenant of the land crossed by the way, or by anyone in their employment, that the way was not a public right of way on foot? If so, state when and give particulars and dates. no
9. Have you ever seen notices such as 'Private', 'No Road', 'No Thoroughfare' or 'Trespassers will be Prosecuted' on or near the way? If so, what did the notices say? Mark the location of the notices on the attached plan. unaware of any
10. Have you ever asked permission to use the way? If so, who did you ask? no
11. Please give any other information that you think is relevant. Use a separate sheet if necessary.

I hereby certify that, to the best of my knowledge and belief, the facts that I have stated are true.

I am/~~am not willing to~~ attend a hearing, public inquiry or court to give evidence on this matter, if this should prove to be necessary.

Signature: B. Cooper Date: 11.6.12



- Public Rights Of Way**
- Footpath
 - Bridleway
 - Byway Open To All Traffic
 - Road Used As Public Path
 - Definitive Map Modification Order
 - Temporary Closures
 - Other Public Rights Of Way
- PROW Furniture**
- No Legal Limitation
 - Legal Limitation

Banks



Date: 10/05/2012

This map is reproduced from Ordnance Survey material with the Permission of Ordnance Survey on behalf of the Controller of Her Majesty's Stationery Office (C) Crown Copyright. Unauthorised reproduction may lead to prosecution or civil proceedings. Lancashire County Council - OS Licence 100023320 (C) 2010

PUBLIC RIGHTS OF WAY

EVIDENCE OF USE ON FOOT

Please note that information supplied will be used in accordance with the processes under Statute and will not be confidential. It may be disclosed to third parties.

NAME: MR & MRS P Calf

ADDRESS: 13 Charnleys Lane
Bucks

DATE OF BIRTH: 06/09/67 OCCUPATION: Labourer

Route of Way

From: BRIDLEWAY (Grid Reference) SD 337963 421208

Via: OLD EMBANKMENT

To: NEW EMBANKMENT (Grid Reference) SD 337319 420879

1. How long have you known the route?

approx 38 yrs

2. Have you used the above way on foot? YES NO

If so:

- (a) During which years? 73/74 to present day
- (b) Where were you going to and from? to new embankment from home
- (c) For what purpose? for the sheer hell of it, to pick Sammi, play with dogs
- (d) How many times a year? most days unless weather is really bad.

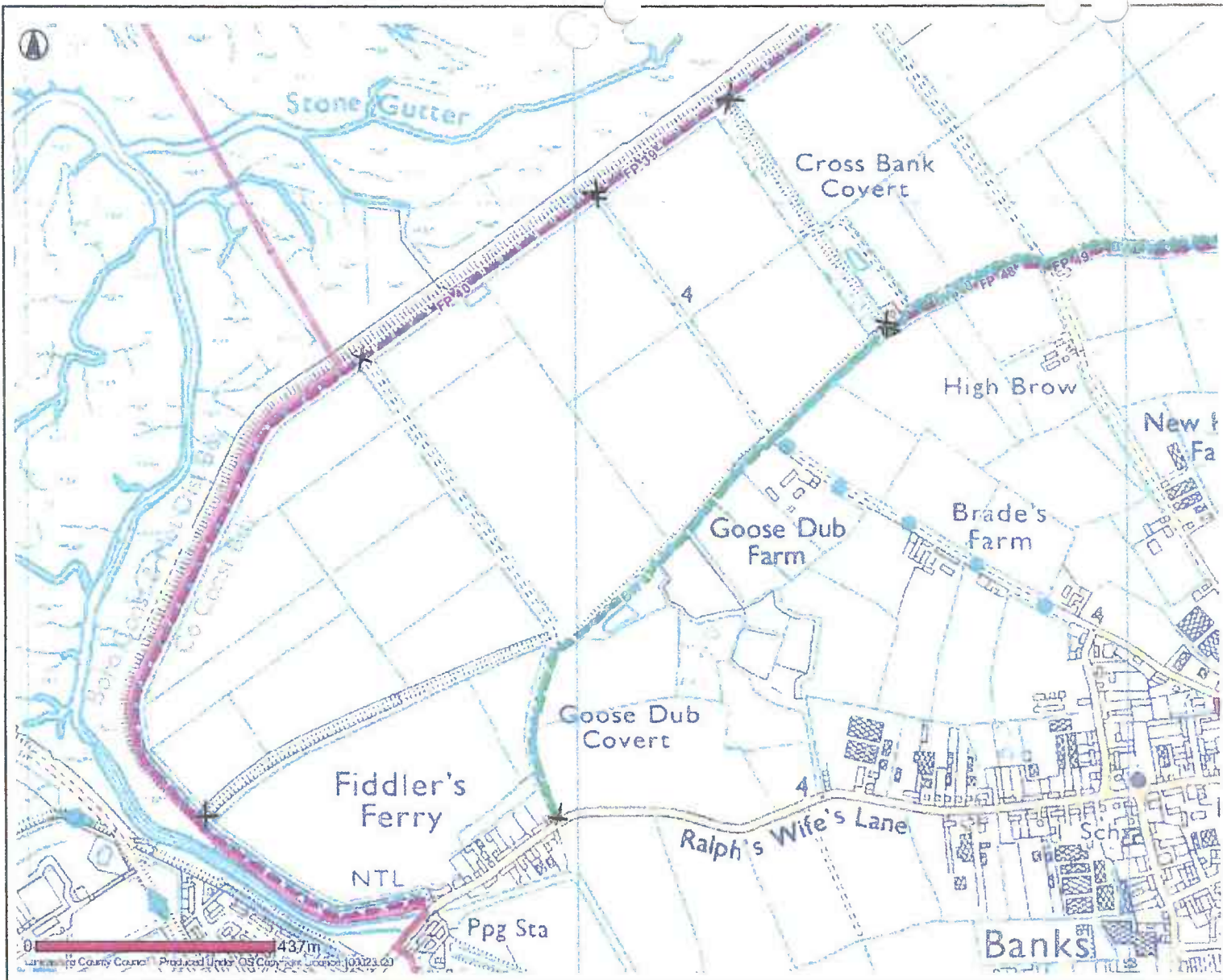
<p>(e) Have you used the way by other means?</p> <p>Please fill in all that apply NO</p> <p>On horseback</p> <p>On motorcycle/in vehicle</p> <p>Other</p> <p>During which years and often?</p>
<p>(f) Have you ever seen others using the way?</p> <p>Please fill in all that apply YES</p> <p>On horseback</p> <p>On motorcycle/in vehicle yes</p> <p>Other push bike</p> <p>During which years and how often</p> <p>73/74 - to present</p>
<p>3. Has the way always run over the same route? If not, give details and dates of any changes. Mark any changes or variations on the attached plan</p> <p>YES</p>
<p>4. (a) Have there, to your knowledge, been any stiles, gates or fences across the way? If so, state where the stiles, gates or fences stood and mark their locations on the attached plan. always been stiles,</p> <p>(b) Were any of the gates locked? If so, state when and where they were, and mark them on the attached plan.</p> <p>(c) Did any of the stiles, gates or fences prevent you from using the way on foot? If so, when?</p> <p>NO</p>
<p>5. (a) Have you worked for any landowner over which the route passes? If so, give dates of employment and name of employer.</p> <p>(b) Have you been a tenant of any land over which the routes passes? If so, give dates of tenancy and mark land rented on attached plan.</p>

<p>6. If you have answered yes to 5a or 5b did you ever receive any instructions from the landowner as to the use of the way by the public? If so, what were they?</p>
<p>7. (a) Have you ever been stopped or turned back when using this way on foot? NO</p> <p>(b) Do you know or have you heard of anyone else having been stopped or turned back when using the way on foot? If so, state when the interruption took place and give particulars. NO</p>
<p>8. Were you ever told by any owner or tenant of the land crossed by the way, or by anyone in their employment, that the way was not a public right of way on foot? If so, state when and give particulars and dates. NO</p>
<p>9. Have you ever seen notices such as 'Private', 'No Road', 'No Thoroughfare' or 'Trespassers will be Prosecuted' on or near the way? If so, what did the notices say? Mark the location of the notices on the attached plan. NO</p>
<p>10. Have you ever asked permission to use the way? If so, who did you ask? NO</p>
<p>11. Please give any other information that you think is relevant. Use a separate sheet if necessary.</p>

I hereby certify that, to the best of my knowledge and belief, the facts that I have stated are true.

I am/am not willing to attend a hearing, public inquiry or court to give evidence on this matter, if this should prove to be necessary.

Signature: P. Calk Date: 23/5/2012



- Public Rights Of Way**
- Footpath
 - Bridleway
 - Gwywy Open To All Traffic
 - Road Used As Public Path
 - Definitive Map Modification Order
 - Temporary Closures
 - Other Public Rights Of Way
- PROW Furniture**
- No Legal Limitation
 - Legal Limitation

** MARK SITES etc to enter & exit the marsh/woods etc*

PUBLIC RIGHTS OF WAY
EVIDENCE OF USE ON FOOT

Please note that information supplied will be used in accordance with the processes under Statute and will not be confidential. It may be disclosed to third parties.

NAME: MARTIN CLAGUE

ADDRESS: 32 VICARAGE LANE
BANKS
WEST LANCs

DATE OF BIRTH: 13/2/52... OCCUPATION: SOLE TRADER

Route of Way

From: BRIDLEWAY (Grid Reference) SD 337963 421208

Via: OLD EMBANKMENT

To: NEW EMBANKMENT (Grid Reference) SD 337319 420879

1. How long have you known the route?

1983 APPROX.

2. Have you used the above way on foot? YES/~~NO~~

If so:

- (a) During which years? 1983 - NOW.
- (b) Where were you going to and from? VICARAGE LANE
- (c) For what purpose? WALKING OR BIKING
- (d) How many times a year? WEEKLY / MONTHLY.

(e) Have you used the way by other means? YES

Please fill in all that apply

On horseback

On motorcycle/in vehicle

Other ✓ BIKE

During which years and often?

(f) Have you ever seen others using the way? YES

Please fill in all that apply

On horseback ✓

On motorcycle/in vehicle

Other ✓

During which years and how often

1983 TILL PRESENT

3. Has the way always run over the same route? If not, give details and dates of any changes. Mark any changes or variations on the attached plan

YES

4. (a) Have there, to your knowledge, been any stiles, gates or fences across the way? If so, state where the stiles, gates or fences stood and mark their locations on the attached plan. NO

(b) Were any of the gates locked? If so, state when and where they were, and mark them on the attached plan. NO

(c) Did any of the stiles, gates or fences prevent you from using the way on foot? If so, when? NO

5. (a) Have you worked for any landowner over which the route passes? If so, give dates of employment and name of employer. NO

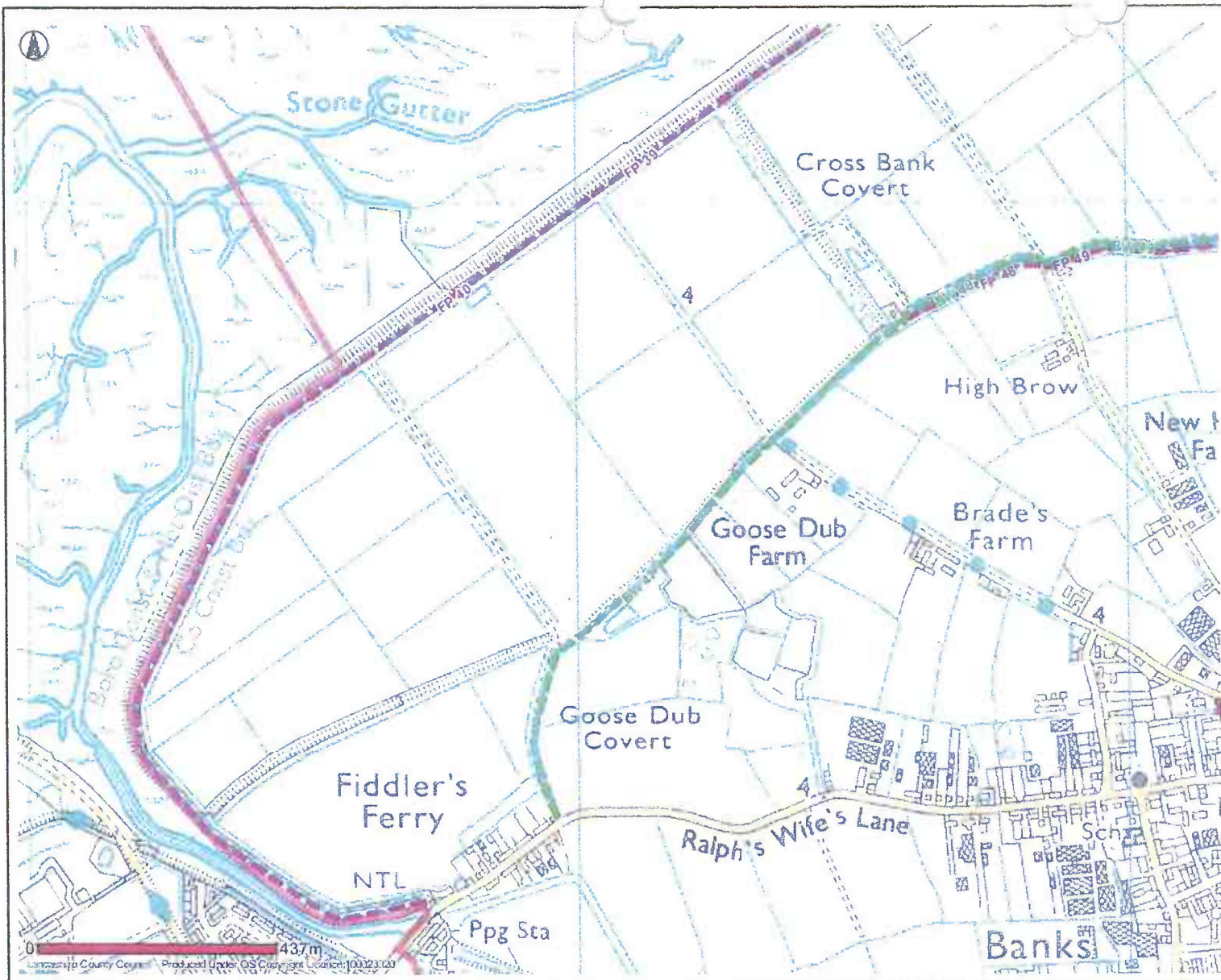
(b) Have you been a tenant of any land over which the routes passes? If so, give dates of tenancy and mark land rented on attached plan. NO

6. If you have answered yes to 5a or 5b did you ever receive any instructions from the landowner as to the use of the way by the public? If so, what were they?
7. (a) Have you ever been stopped or turned back when using this way on foot? No (b) Do you know or have you heard of anyone else having been stopped or turned back when using the way on foot? If so, state when the interruption took place and give particulars. No.
8. Were you ever told by any owner or tenant of the land crossed by the way, or by anyone in their employment, that the way was not a public right of way on foot? If so, state when and give particulars and dates. No
9. Have you ever seen notices such as 'Private', 'No Road', 'No Thoroughfare' or 'Trespassers will be Prosecuted' on or near the way? If so, what did the notices say? Mark the location of the notices on the attached plan. No
10. Have you ever asked permission to use the way? If so, who did you ask? No
11. Please give any other information that you think is relevant. Use a separate sheet if necessary.

I hereby certify that, to the best of my knowledge and belief, the facts that I have stated are true.

I am/~~am not~~ willing to attend a hearing, public inquiry or court to give evidence on this matter, if this should prove to be necessary.



Signature: M. Clavin Date: 28/5/12



Public Rights Of Way

-  Footpath
-  Bridleway
-  Byway Open To All Traffic
-  Road Used As Public Path
-  Definitive Map Modification Order
-  Temporary Closures
-  Other Public Rights Of Way

PROW Furniture

-  No Legal Limitation
-  Legal Limitation

Banks



Date: 10/05/2012

This map is reproduced from Ordnance Survey material with the Permission of Ordnance Survey on behalf of the Controller of Her Majesty's Stationery Office (C) Crown Copyright. Unauthorised reproduction may lead to prosecution or civil proceedings. Lancashire County Council - OS Licence 100023320 (C) 2010

PUBLIC RIGHTS OF WAY
EVIDENCE OF USE ON FOOT

Please note that information supplied will be used in accordance with the processes under Statute and will not be confidential. It may be disclosed to third parties.

NAME: PAM CLAGUE

ADDRESS: 32 VICARAGE LANE
BANKS
WEST LANCOS

DATE OF BIRTH: 02/10/54 OCCUPATION: GENERAL ASSISTANT

Route of Way

From: BRIDLEWAY (Grid Reference) SD 337963 421208

Via: OLD EMBANKMENT

To: NEW EMBANKMENT (Grid Reference) SD 337319 420879

1. How long have you known the route?

SINCE 1983

2. Have you used the above way on foot? YES/~~NO~~

If so:

(a) During which years? 1983

(b) Where were you going to and from? VICARAGE LANE

(c) For what purpose? LEISURE WALKS OR CYCLING.

(d) How many times a year? REGULARLY / WEEKLY.

(e) Have you used the way by other means?

Please fill in all that apply

On horseback

On motorcycle/in vehicle

Other ✓ BICYCLE

During which years and often?

1983 ONWARDS

(f) Have you ever seen others using the way?

Please fill in all that apply

On horseback ✓

On motorcycle/in vehicle

Other ✓ CYCLING.

During which years and how often

1983 ONWARDS.

3. Has the way always run over the same route? If not, give details and dates of any changes. Mark any changes or variations on the attached plan

YES.

4. (a) Have there, to your knowledge, been any stiles, gates or fences across the way? If so, state where the stiles, gates or fences stood and mark their locations on the attached plan. NOT TO MY KNOWLEDGE

(b) Were any of the gates locked? If so, state when and where they were, and mark them on the attached plan. NO.

(c) Did any of the stiles, gates or fences prevent you from using the way on foot? If so, when? NO.

5. (a) Have you worked for any landowner over which the route passes? If so, give dates of employment and name of employer.

NO

(b) Have you been a tenant of any land over which the routes passes? If so, give dates of tenancy and mark land rented on attached plan.

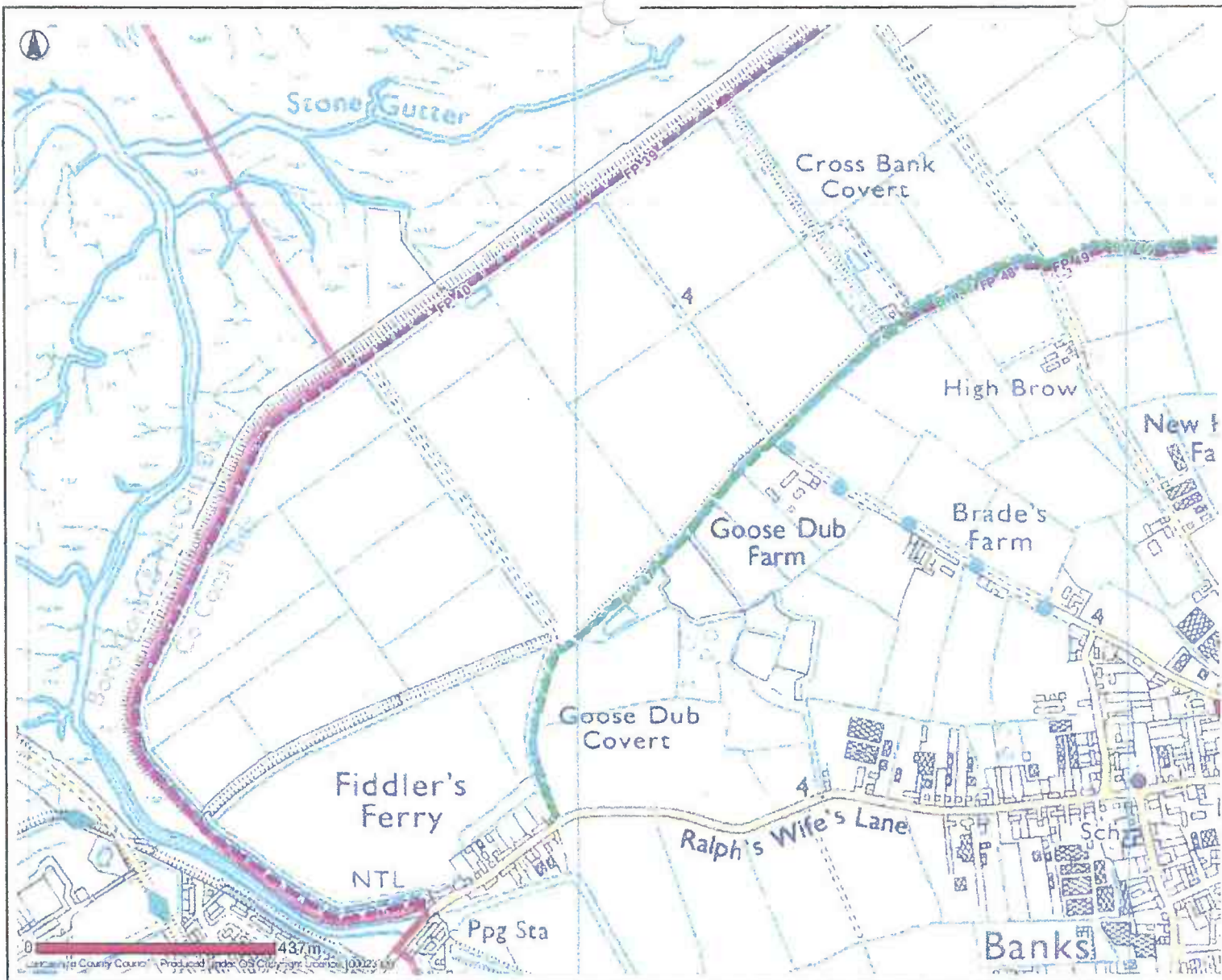
NO.

<p>6. If you have answered yes to 5a or 5b did you ever receive any instructions from the landowner as to the use of the way by the public? If so, what were they?</p>
<p>7. (a) Have you ever been stopped or turned back when using this way on foot? <p style="text-align: center;">No .</p> <p>(b) Do you know or have you heard of anyone else having been stopped or turned back when using the way on foot? If so, state when the interruption took place and give particulars. <p style="text-align: center;">No .</p> </p> </p>
<p>8. Were you ever told by any owner or tenant of the land crossed by the way, or by anyone in their employment, that the way was not a public right of way on foot? If so, state when and give particulars and dates. <p style="text-align: center;">No .</p> </p>
<p>9. Have you ever seen notices such as 'Private', 'No Road', 'No Thoroughfare' or 'Trespassers will be Prosecuted' on or near the way? If so, what did the notices say? Mark the location of the notices on the attached plan. <p style="text-align: center;">No .</p> </p>
<p>10. Have you ever asked permission to use the way? If so, who did you ask? <p style="text-align: center;">No .</p> </p>
<p>11. Please give any other information that you think is relevant. Use a separate sheet if necessary.</p>

I hereby certify that, to the best of my knowledge and belief, the facts that I have stated are true.

I am/~~am not~~ willing to attend a hearing, public inquiry or court to give evidence on this matter, if this should prove to be necessary.

Signature: Pam Clague Date: 28/05/12



Public Rights Of Way

-  Footpath
-  Bridleway
-  Byway Open To All Traffic
-  Road Used As Public Path
-  Definitive Map Modification Order
-  Temporary Closures
-  Other Public Rights Of Way

PROW Furniture

-  No Legal Limitation
-  Legal Limitation

Banks



Date: 10/05/2012

This map is reproduced from Ordnance Survey material with the Permission of Ordnance Survey on behalf of the Controller of Her Majesty's Stationery Office (C) Crown Copyright.
 Unauthorised reproduction may lead to prosecution or civil proceedings.
 Lancashire County Council - OS Licence 100023320 (C) 2010

PUBLIC RIGHTS OF WAY
EVIDENCE OF USE ON FOOT

Please note that information supplied will be used in accordance with the processes under Statute and will not be confidential. It may be disclosed to third parties.

NAME: Mark Crompton

ADDRESS: 64, James Brook
Southport PR86WT

DATE OF BIRTH: 13/01/69 OCCUPATION: SELF EMPLOYED
Caretaker / SALES

Route of Way

From: BRIDLEWAY (Grid Reference) SD 337963 421208

Via: OLD EMBANKMENT

To: NEW EMBANKMENT (Grid Reference) SD 337319 420879

1. How long have you known the route? 8 YEARS

2. Have you used the above way on foot? YES/NO

If so:

(a) During which years? 2008 - 2012

(b) Where were you going to and from? CHANNELS LAINE AND BACK

(c) For what purpose?

(d) How many times a year? WEEKLY/DAILY

(e) Have you used the way by other means? **NO**

Please fill in all that apply

On horseback

On motorcycle/in vehicle

Other

During which years and often?

(f) Have you ever seen others using the way? **YES**

Please fill in all that apply

On horseback

On motorcycle/in vehicle

Other **FOOT**

During which years and how often

2008 - 2010

3. Has the way always run over the same route? If not, give details and dates of any changes. Mark any changes or variations on the attached plan **NO**

4. (a) Have there, to your knowledge, been any stiles, gates or fences across the way? If so, state where the stiles, gates or fences stood and mark their locations on the attached plan. **~~STILE~~ BRIDGE AT Bitch**

(b) Were any of the gates locked? If so, state when and where they were, and mark them on the attached plan. **NO**

(c) Did any of the stiles, gates or fences prevent you from using the way on foot? If so, when? **NO**


5. (a) Have you worked for any landowner over which the route passes? If so, give dates of employment and name of employer. **NO**

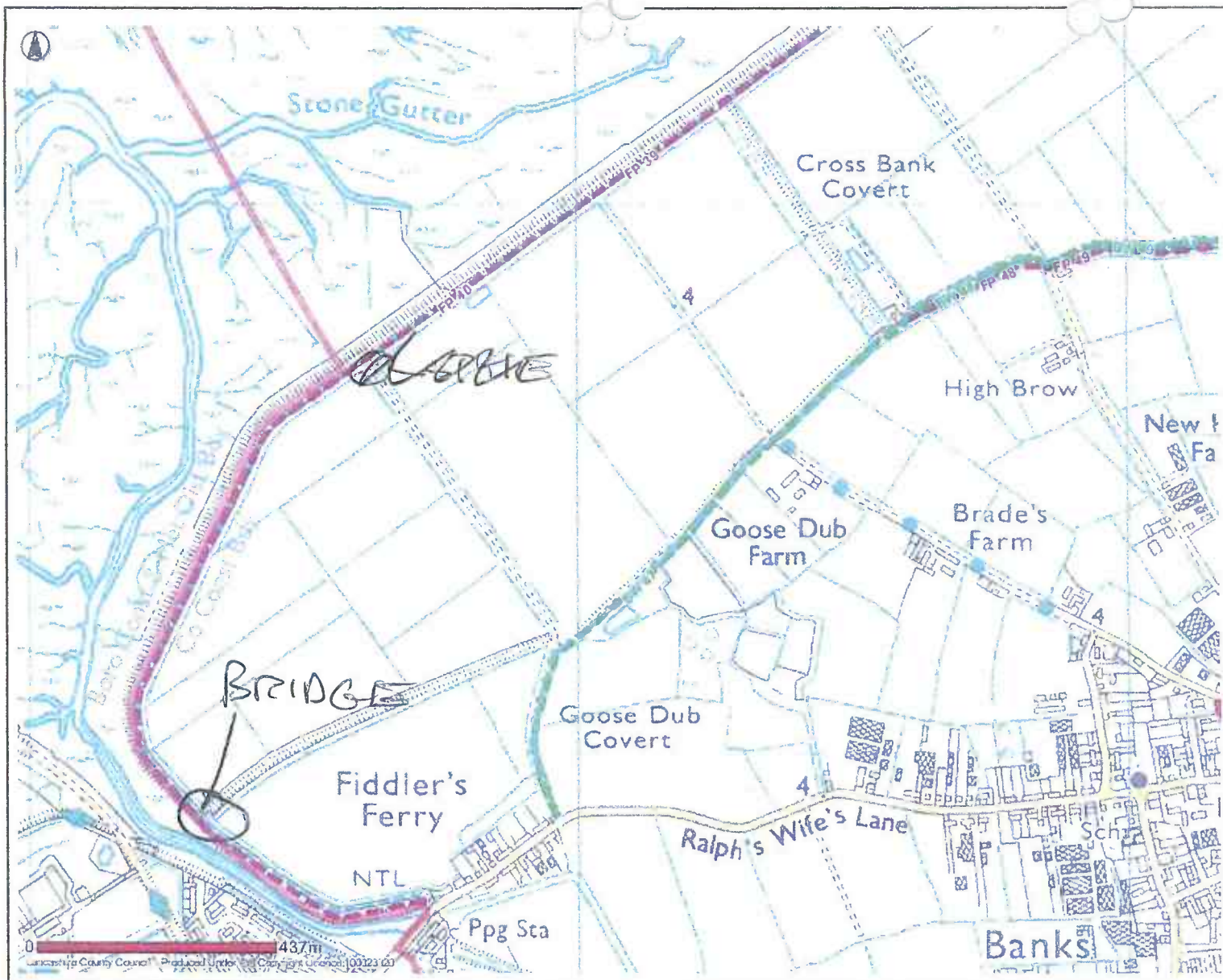
(b) Have you been a tenant of any land over which the routes passes? If so, give dates of tenancy and mark land rented on attached plan. **NO**

<p>6. If you have answered yes to 5a or 5b did you ever receive any instructions from the landowner as to the use of the way by the public? If so, what were they? No</p>
<p>7. (a) Have you ever been stopped or turned back when using this way on foot? No</p> <p>(b) Do you know or have you heard of anyone else having been stopped or turned back when using the way on foot? If so, state when the interruption took place and give particulars. YES SOME LOCALS BUT ONLY IN MAY 2012</p>
<p>8. Were you ever told by any owner or tenant of the land crossed by the way, or by anyone in their employment, that the way was not a public right of way on foot? If so, state when and give particulars and dates. No</p>
<p>9. Have you ever seen notices such as 'Private', 'No Road', 'No Thoroughfare' or 'Trespassers will be Prosecuted' on or near the way? If so, what did the notices say? Mark the location of the notices on the attached plan. ONLY Arrow 18 month ago</p>
<p>10. Have you ever asked permission to use the way? If so, who did you ask? No</p>
<p>11. Please give any other information that you think is relevant. Use a separate sheet if necessary. make this in a circular route weekly.</p>

I hereby certify that, to the best of my knowledge and belief, the facts that I have stated are true.

I am/am not willing to attend a hearing, public inquiry or court to give evidence on this matter, if this should prove to be necessary.

Signature:  Date: MAY 2012



- Public Rights Of Way**
- Footpath
 - Bridleway
 - Byway Open To All Traffic
 - Road Used As Public Path
- Definitive Map Modification Order**
- Temporary Closures
 - Other Public Rights Of Way
- PROW Furniture**
- No Legal Limitation
 - Legal Limitation

Banks

PUBLIC RIGHTS OF WAY

EVIDENCE OF USE ON FOOT

Please note that information supplied will be used in accordance with the processes under Statute and will not be confidential. It may be disclosed to third parties.

NAME:

MRS JENNIFER CATOUGH

ADDRESS:

57 AVELING DR, BANKS
SOUTHPORT LANCS PR98BJ

DATE OF BIRTH:

24/11/70

OCCUPATION:

MOTHER

Route of Way

From: Bridleway

(Grid Reference)

SD 337963 421208

Via: Old Embankment

To: New Embankment

(Grid Reference)

SD 337319 420879

1. How long have you known the route?

SINCE 1980

2. Have you used the above way on foot? YES/NO

If so:

1980 TO APPROX 2009

(a) During which years?

~~1980 TO 2009~~

(b) Where were you going to and from? FROM BANKS TO BRIDLWAY

THEN ALONG OLD BANK TO NEW BANK TURN BACK DOWN

(c) For what purpose?

WALKING a WALKING DOG.

RALPHS WIFES LANE TO BANKS

(d) How many times a year?

APPROX 12

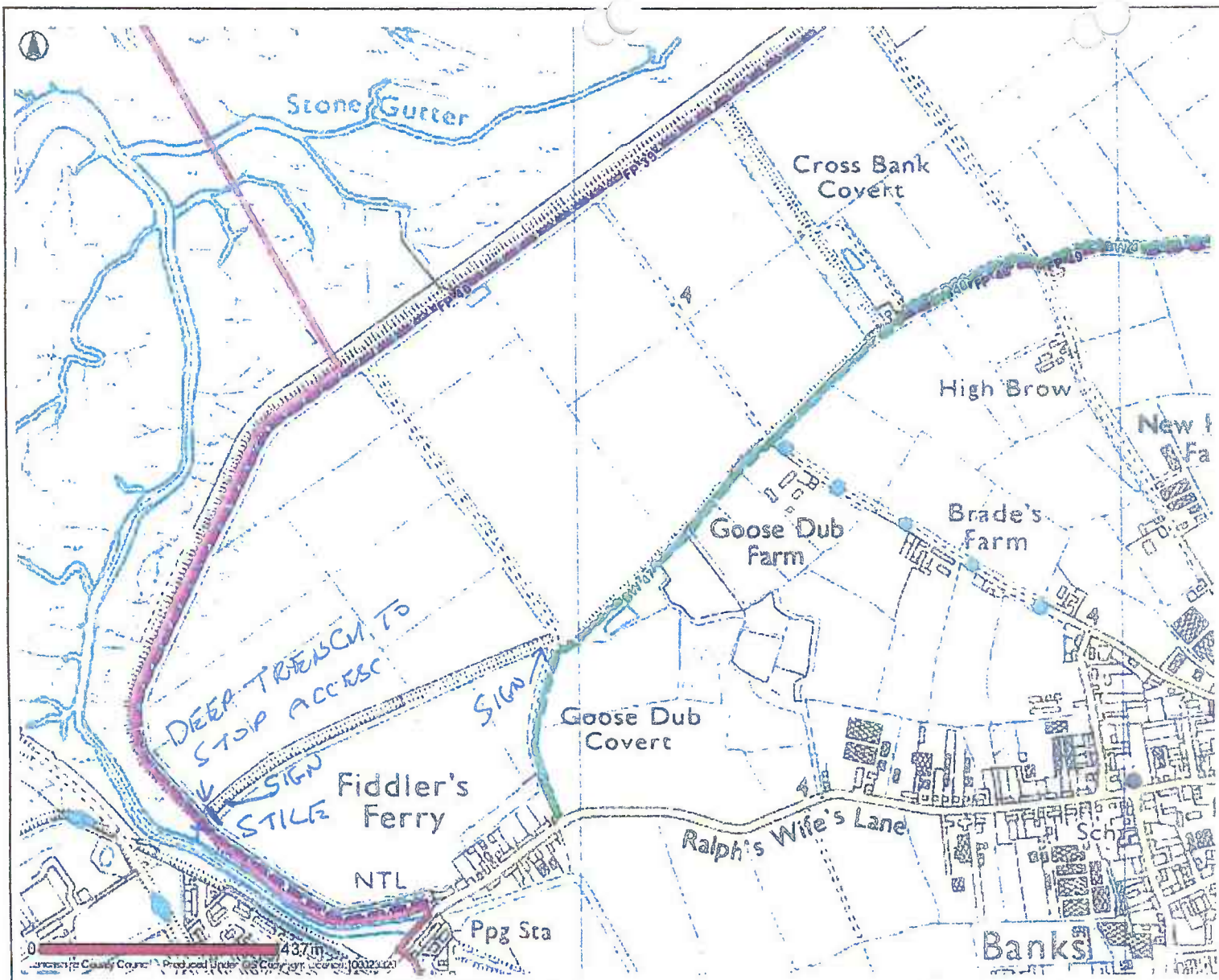
<p>(e) Have you used the way by other means?</p> <p>Please fill in all that apply</p> <p>On horseback NO</p> <p>On motorcycle/in vehicle NO</p> <p>Other NO</p> <p>During which years and often?</p>
<p>(f) Have you ever seen others using the way?</p> <p>Please fill in all that apply</p> <p>On horseback NO</p> <p>On motorcycle/in vehicle NO</p> <p>Other NO</p> <p>During which years and how often</p>
<p>3. Has the way always run over the same route? If not, give details and dates of any changes. Mark any changes or variations on the attached plan</p> <p>YES</p> <p>BUT APPROX 3 YEARS AGO LANDOWNER TOOK DOWN STILE & DUG A DEEP TRENCH ACROSS</p>
<p>4. (a) Have there, to your knowledge, been any stiles, gates or fences across the way? If so, state where the stiles, gates or fences stood and mark their locations on the attached plan. STILE</p> <p>(b) Were any of the gates locked? If so, state when and where they were, and mark them on the attached plan. NO</p> <p>(c) Did any of the stiles, gates or fences prevent you from using the way on foot? If so, when? NO</p>
<p>5. (a) Have you worked for any landowner over which the route passes? If so, give dates of employment and name of employer. NO</p> <p>(b) Have you been a tenant of any land over which the routes passes? If so, give dates of tenancy and mark land rented on attached plan. NO</p>

6. If you have answered yes to 5a or 5b did you ever receive any instructions from the landowner as to the use of the way by the public? If so, what were they?
7. (a) Have you ever been stopped or turned back when using this way on foot? <p style="text-align: center;">NO</p> (b) Do you know or have you heard of anyone else having been stopped or turned back when using the way on foot? If so, state when the interruption took place and give particulars. <p style="text-align: center;">I HAVE TALKED TO A FEW PEOPLE IN LAST COUPLE OF YEARS WHO HAVE BEEN STOPPED</p>
8. Were you ever told by any owner or tenant of the land crossed by the way, or by anyone in their employment, that the way was not a public right of way on foot? If so, state when and give particulars and dates. <p style="text-align: center;">NO</p>
9. Have you ever seen notices such as 'Private', 'No Road', 'No Thoroughfare' or 'Trespassers will be Prosecuted' on or near the way? If so, what did the notices say? Mark the location of the notices on the attached plan. <p style="text-align: center;">SIGNS PUT UP IN LAST 2-3 YEARS YES PRIVATE ANY UNAUTHORISED PERSONS FOUND ON THIS PROPERTY MAY BE PROSECUTED</p>
10. Have you ever asked permission to use the way? If so, who did you ask? <p style="text-align: center;">NO</p>
11. Please give any other information that you think is relevant. Use a separate sheet if necessary.

I hereby certify that, to the best of my knowledge and belief, the facts that I have stated are true.

I am/willing to attend a hearing, public inquiry or court to give evidence on this matter, if this should prove to be necessary.

Signature: *Deatough* Date: 30/MAY 2012



Public Rights Of Way

- Footpath
 - Bridleway
 - Byway Open To All Traffic
 - Road Used As Public Path
 - Definitive Map Modification Order
 - Temporary Closures
 - Other Public Rights Of Way
- PROW Furniture**
- No Legal Limitation
 - Legal Limitation

Banks



Date: 10/05/2012

This map is reproduced from Ordnance Survey material with the Permission of Ordnance Survey on behalf of the Controller of Her Majesty's Stationery Office (C) Crown Copyright. Unauthorised reproduction may lead to prosecution or civil proceedings. Lancashire County Council - OS Licence 100023320 (C) 2010

**PUBLIC RIGHTS OF WAY
EVIDENCE OF USE ON FOOT**

Please note that information supplied will be used in accordance with the processes under Statute and will not be confidential. It may be disclosed to third parties.

NAME: VERONICA FEARNDS

ADDRESS: 16, MOOLE LADE, BANKS, NR SOUTHPORT, LANCASHIRE

DATE OF BIRTH: 01/02/1957 **OCCUPATION:** CARER

Route of Way

From: Bridleway (Grid Reference) SD 337963 421208
Via: Old Embankment

To: New Embankment (Grid Reference) SD 337319 420879

1. How long have you known the route?

50+ years

2. Have you used the above way on foot? YES/~~NO~~

If so:

(a) During which years? 1959 - 2012

(b) Where were you going to and from? Home to embankment via a variety of pathways

(c) For what purpose? pleasure

(d) How many times a year? 20+

(e) Have you used the way by other means?

Please fill in all that apply

On horseback

On motorcycle/in vehicle

Other

During which years and often?

(f) Have you ever seen others using the way?

Please fill in all that apply

On horseback ✓

On motorcycle/in vehicle

Other

During which years and how often

3. Has the way always run over the same route? If not, give details and dates of any changes. Mark any changes or variations on the attached plan

4. (a) Have there, to your knowledge, been any stiles, gates or fences across the way? If so, state where the stiles, gates or fences stood and mark their locations on the attached plan.

(b) Were any of the gates locked? If so, state when and where they were, and mark them on the attached plan.

(c) Did any of the stiles, gates or fences prevent you from using the way on foot? If so, when?

5. (a) Have you worked for any landowner over which the route passes? If so, give dates of employment and name of employer.

(b) Have you been a tenant of any land over which the routes passes? If so, give dates of tenancy and mark land rented on attached plan.

<p>6. If you have answered yes to 5a or 5b did you ever receive any instructions from the landowner as to the use of the way by the public? If so, what were they?</p>
<p>7. (a) Have you ever been stopped or turned back when using this way on foot? <i>No</i></p> <p>(b) Do you know or have you heard of anyone else having been stopped or turned back when using the way on foot? If so, state when the interruption took place and give particulars. <i>No</i></p>
<p>8. Were you ever told by any owner or tenant of the land crossed by the way, or by anyone in their employment, that the way was not a public right of way on foot? If so, state when and give particulars and dates. <i>No</i></p>
<p>9. Have you ever seen notices such as 'Private', 'No Road', 'No Thoroughfare' or 'Trespassers will be Prosecuted' on or near the way? If so, what did the notices say? Mark the location of the notices on the attached plan.</p>
<p>10. Have you ever asked permission to use the way? If so, who did you ask? <i>No</i></p>
<p>11. Please give any other information that you think is relevant. Use a separate sheet if necessary.</p> <p><i>Sometimes, the pathways are so churned up by farm vehicles it becomes extremely difficult to walk.</i></p>

I hereby certify that, to the best of my knowledge and belief, the facts that I have stated are true.

I am/am not willing to attend a hearing, public inquiry or court to give evidence on this matter, if this should prove to be necessary.

Signature: *[Signature]* Date: *28/05/2012*

PUBLIC RIGHTS OF WAY
EVIDENCE OF USE ON FOOT

Please note that information supplied will be used in accordance with the processes under Statute and will not be confidential. It may be disclosed to third parties.

NAME:

MICHAEL T GREEP

ADDRESS:

38 SKIPTON AVENUE

SOUTHPORT

PR9 8JP

DATE OF BIRTH: 10/12/1944

OCCUPATION: RETIRED COLLEGE LECTURER

Route of Way

From: Bridleway (Grid Reference) SD 337963 421208

Via: Old Embankment

To: New Embankment (Grid Reference) SD 337319 420879

1. How long have you known the route?

Since 1972 - 40 years

2. Have you used the above way on foot? YES/NO

If so:

(a) During which years? 1972 ~~present~~ present

(b) Where were you going to and from? Circular walk from Banks Road

(c) For what purpose? walking, dog walking, jogs, circular

(d) How many times a year? ~~10~~ 10 - 15

(e) Have you used the way by other means?
Please fill in all that apply

On horseback

On motorcycle/in vehicle **NO**

Other

During which years and often?

(f) Have you ever seen others using the way?
Please fill in all that apply

On horseback

On motorcycle/in vehicle

Other **walkers**

During which years and how often
1972 to present

3. Has the way always run over the same route? If not, give details and dates of any changes. Mark any changes or variations on the attached plan

4. (a) Have there, to your knowledge, been any stiles, gates or fences across the way? If so, state where the stiles, gates or fences stood and mark their locations on the attached plan.
Stile and later Fence and ditch

(b) Were any of the gates locked? If so, state when and where they were, and mark them on the attached plan.

(c) Did any of the stiles, gates or fences prevent you from using the way on foot? If so, when?
Fence and ditch constructed in the past 10 to 15 years

5. (a) Have you worked for any landowner over which the route passes? If so, give dates of employment and name of employer.
NO

(b) Have you been a tenant of any land over which the routes passes? If so, give dates of tenancy and mark land rented on attached plan.
NO

6. If you have answered yes to 5a or 5b did you ever receive any instructions from the landowner as to the use of the way by the public? If so, what were they?
/
7. (a) Have you ever been stopped or turned back when using this way on foot? NO
(b) Do you know or have you heard of anyone else having been stopped or turned back when using the way on foot? If so, state when the interruption took place and give particulars. NO
8. Were you ever told by any owner or tenant of the land crossed by the way, or by anyone in their employment, that the way was not a public right of way on foot? If so, state when and give particulars and dates. NO
9. Have you ever seen notices such as 'Private', 'No Road', 'No Thoroughfare' or 'Trespassers will be Prosecuted' on or near the way? If so, what did the notices say? Mark the location of the notices on the attached plan. Not to my recollection until approx 1 month ago
10. Have you ever asked permission to use the way? If so, who did you ask? NO
11. Please give any other information that you think is relevant. Use a separate sheet if necessary.

I hereby certify that, to the best of my knowledge and belief, the facts that I have stated are true.

I am/am not willing to attend a hearing, public inquiry or court to give evidence on this matter, if this should prove to be necessary.

Signature: Date:

PUBLIC RIGHTS OF WAY
EVIDENCE OF USE ON FOOT

Please note that information supplied will be used in accordance with the processes under Statute and will not be confidential. It may be disclosed to third parties.

NAME: RUTH GREEN
ADDRESS: 38 SKIPTON AVE
SOUTHPORT
PR9 8JP
DATE OF BIRTH: 1-9-48 OCCUPATION: RETIRED NURSERY NURSE

Route of Way

From: Bridleway (Grid Reference) SD 337963 421208
Via: Old Embankment
To: New Embankment (Grid Reference) SD 337319 420879

1. How long have you known the route?

2. Have you used the above way on foot? YES/NO

If so:

- (a) During which years? 1972 - 2012
- (b) Where were you going to and from? CIRCULAR WALK.
- (c) For what purpose? PLEASURE + EDUCATION.
- (d) How many times a year? APPROX 20

(e) Have you used the way by other means?

Please fill in all that apply

On horseback

No.

On motorcycle/in vehicle

Other

During which years and often?

(f) Have you ever seen others using the way?

Please fill in all that apply

On horseback

On motorcycle/in vehicle

Other WALKING JOGGING, CYCLING

During which years and how often

3. Has the way always run over the same route? If not, give details and dates of any changes. Mark any changes or variations on the attached plan

YES I THINK SO.

4. (a) Have there, to your knowledge, been any stiles, gates or fences across the way? If so, state where the stiles, gates or fences stood and mark their locations on the attached plan.

No

(b) Were any of the gates locked? If so, state when and where they were, and mark them on the attached plan.

No

(c) Did any of the stiles, gates or fences prevent you from using the way on foot? If so, when?

No

5. (a) Have you worked for any landowner over which the route passes? If so, give dates of employment and name of employer.

No

(b) Have you been a tenant of any land over which the routes passes? If so, give dates of tenancy and mark land rented on attached plan.

No

6. If you have answered yes to 5a or 5b did you ever receive any instructions from the landowner as to the use of the way by the public? If so, what were they?

N/A.

7. (a) Have you ever been stopped or turned back when using this way on foot?

NO

(b) Do you know or have you heard of anyone else having been stopped or turned back when using the way on foot? If so, state when the interruption took place and give particulars.

NO.

8. Were you ever told by any owner or tenant of the land crossed by the way, or by anyone in their employment, that the way was not a public right of way on foot? If so, state when and give particulars and dates.

NO.

9. Have you ever seen notices such as 'Private', 'No Road', 'No Thoroughfare' or 'Trespassers will be Prosecuted' on or near the way? If so, what did the notices say? Mark the location of the notices on the attached plan.

NOT SURE

10. Have you ever asked permission to use the way? If so, who did you ask?

NO

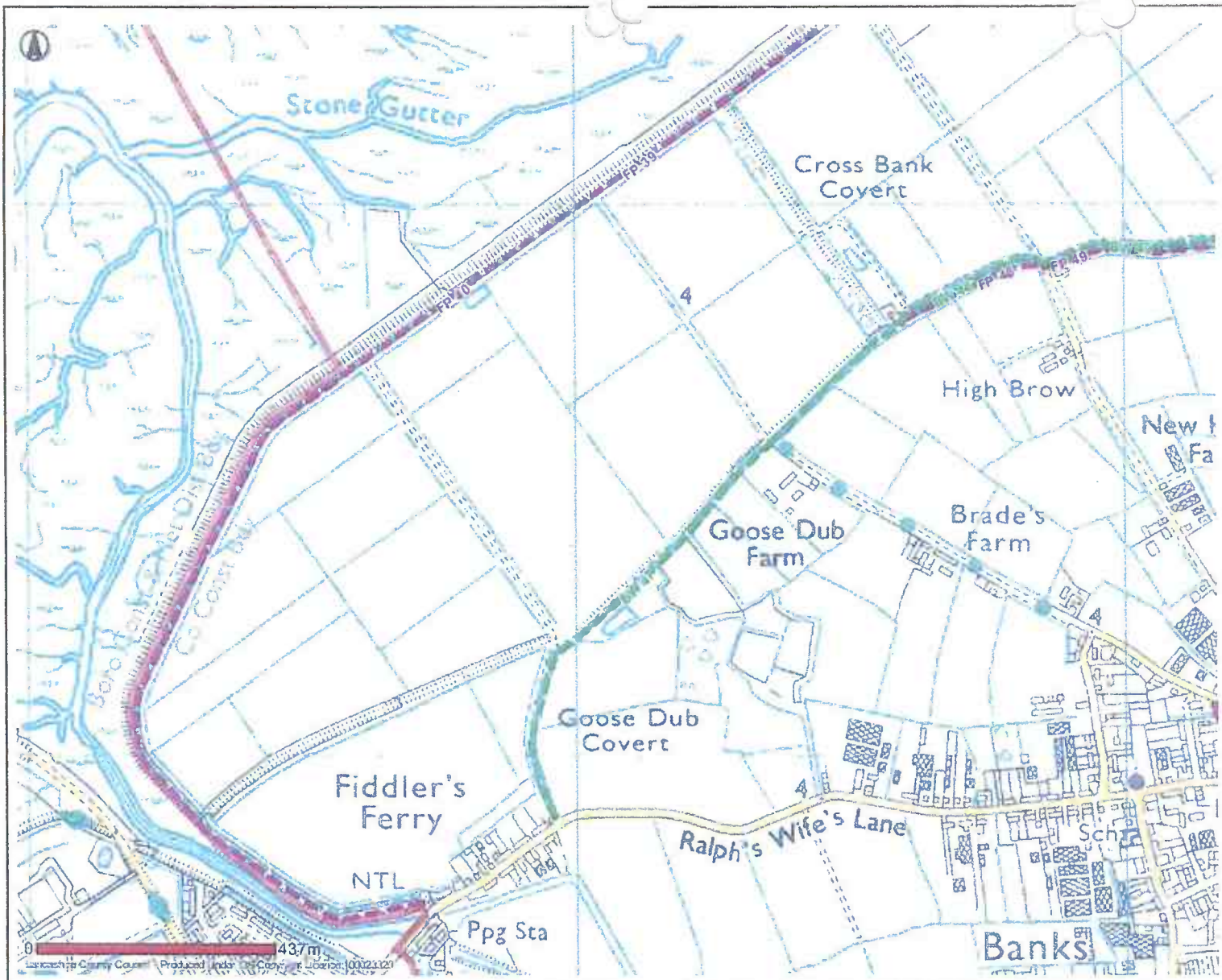
11. Please give any other information that you think is relevant. Use a separate sheet if necessary.

The ditch has been made so deep & wide as to prevent crossing.

I hereby certify that, to the best of my knowledge and belief, the facts that I have stated are true.

I am/am not willing to attend a hearing, public inquiry or court to give evidence on this matter, if this should prove to be necessary.

Signature:  Date: 6/6/12



- Public Rights Of Way**
- Footpath
 - Bridleway
 - Byway Open To All Traffic
 - Road Used As Public Path
 - Definitive Map Modification Order
 - Temporary Closures
 - Other Public Rights Of Way
- PROW Furniture**
- No Legal Limitation
 - Legal Limitation

Banks



Date: 10/05/2012

This map is reproduced from Ordnance Survey material with the Permission of Ordnance Survey on behalf of the Controller of Her Majesty's Stationery Office (C) Crown Copyright. Unauthorised reproduction may lead to prosecution or civil proceedings. Lancashire County Council - OS Licence 100023320 (C) 2010

PUBLIC RIGHTS OF WAY
EVIDENCE OF USE ON FOOT

Please note that information supplied will be used in accordance with the processes under Statute and will not be confidential. It may be disclosed to third parties.

NAME: DAVID HARRISON

ADDRESS: 18 IRVIN AVE
CROSSGNS
SOUTHPORT

DATE OF BIRTH: 2-10-40 OCCUPATION: RETIRED

Route of Way

From: Bridleway (Grid Reference) SD 337963 421208
Via: Old Embankment

To: New Embankment (Grid Reference) SD 337319 420879

1. How long have you known the route?

60 YRS

2. Have you used the above way on foot? YES/NO

If so:

(a) During which years? 1950s 1970s 2000s

(b) Where were you going to and from? BRIDLE WAY - OLD EMBANKMENT

(c) For what purpose? WALKING

(d) How many times a year? REGULAR

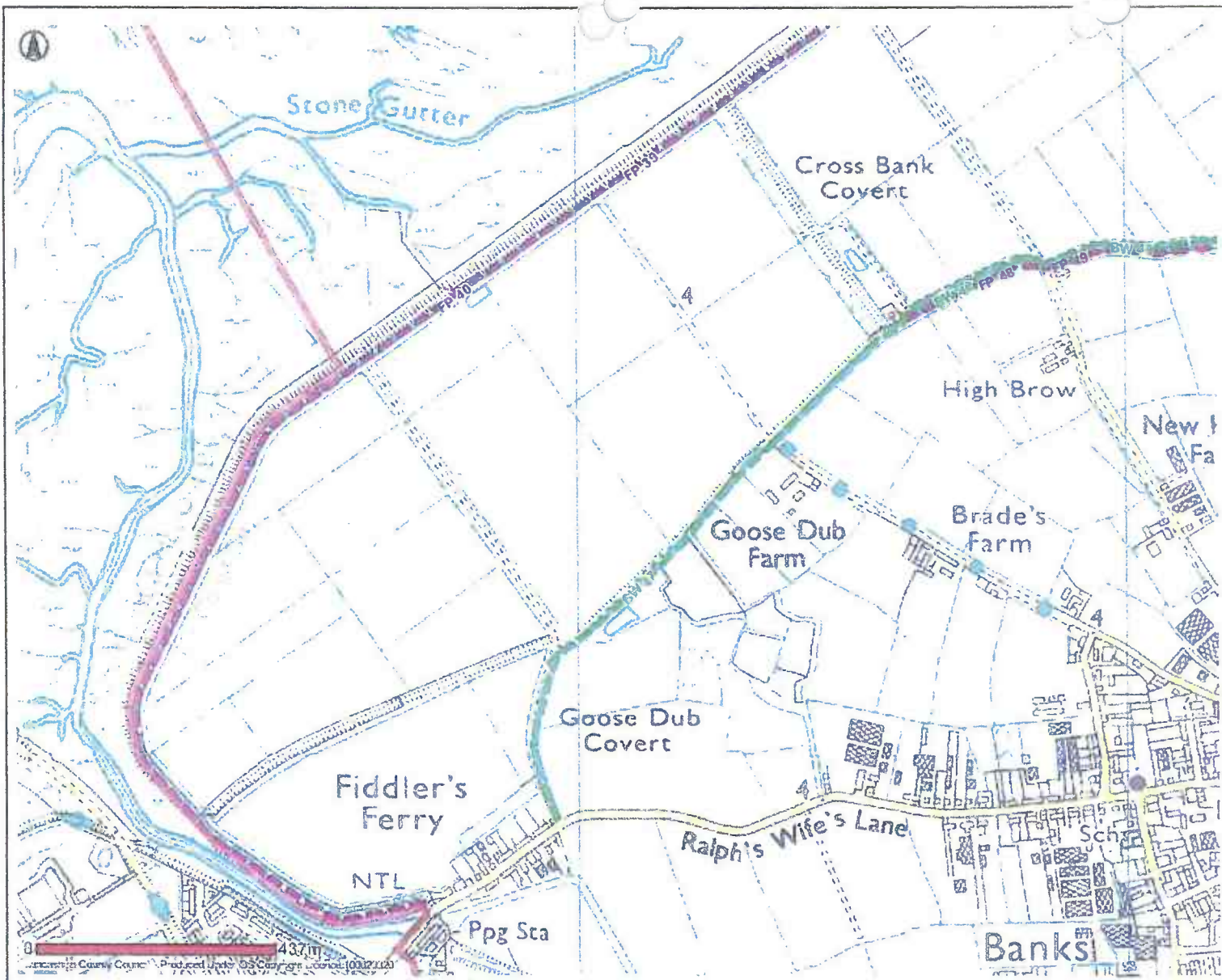
<p>(e) Have you used the way by other means?</p> <p>Please fill in all that apply</p> <p>On horseback</p> <p>On motorcycle/in vehicle</p> <p>Other</p> <p>During which years and often?</p>
<p>(f) Have you ever seen others using the way?</p> <p>Please fill in all that apply</p> <p>On horseback</p> <p>On motorcycle/in vehicle</p> <p>Other <i>WALKING</i></p> <p>During which years and how often</p>
<p>3. Has the way always run over the same route? If not, give details and dates of any changes. Mark any changes or variations on the attached plan</p> <p style="text-align: center;"><i>YES</i></p>
<p>4. (a) Have there, to your knowledge, been any stiles, gates or fences across the way? If so, state where the stiles, gates or fences stood and mark their locations on the attached plan.</p> <p>(b) Were any of the gates locked? If so, state when and where they were, and mark them on the attached plan. <i>NO</i></p> <p>(c) Did any of the stiles, gates or fences prevent you from using the way on foot? If so, when? <i>NO</i></p>
<p>5. (a) Have you worked for any landowner over which the route passes? If so, give dates of employment and name of employer.</p> <p style="text-align: center;"><i>NO</i></p> <p>(b) Have you been a tenant of any land over which the routes passes? If so, give dates of tenancy and mark land rented on attached plan.</p> <p style="text-align: center;"><i>NO</i></p>

<p>6. If you have answered yes to 5a or 5b did you ever receive any instructions from the landowner as to the use of the way by the public? If so, what were they?</p>
<p>7. (a) Have you ever been stopped or turned back when using this way on foot? <i>No</i></p> <p>(b) Do you know or have you heard of anyone else having been stopped or turned back when using the way on foot? If so, state when the interruption took place and give particulars. <i>No</i></p>
<p>8. Were you ever told by any owner or tenant of the land crossed by the way, or by anyone in their employment, that the way was not a public right of way on foot? If so, state when and give particulars and dates. <i>No</i></p>
<p>9. Have you ever seen notices such as 'Private', 'No Road', 'No Thoroughfare' or 'Trespassers will be Prosecuted' on or near the way? If so, what did the notices say? Mark the location of the notices on the attached plan. <i>No</i></p>
<p>10. Have you ever asked permission to use the way? If so, who did you ask? <i>No</i></p>
<p>11. Please give any other information that you think is relevant. Use a separate sheet if necessary.</p>

I hereby certify that, to the best of my knowledge and belief, the facts that I have stated are true.

I am/am not willing to attend a hearing, public inquiry or court to give evidence on this matter, if this should prove to be necessary.

Signature: *D/M* Date: *28.5.12*



- Public Rights Of Way**
- Footpath
 - Bridleway
 - Byway Open To All Traffic
 - Road Used As Public Path
 - Definitive Map Modification Order
 - Temporary Closures
 - Other Public Rights Of Way
- PROW Furniture**
- No Legal Limitation
 - Legal Limitation

Banks



Date: 10/05/2012

This map is reproduced from Ordnance Survey material with the Permission of Ordnance Survey on behalf of the Controller of Her Majesty's Stationery Office (C) Crown Copyright. Unauthorised reproduction may lead to prosecution or civil proceedings. Lancashire County Council - OS Licence 100023320 (C) 2010

PUBLIC RIGHTS OF WAY
EVIDENCE OF USE ON FOOT

Please note that information supplied will be used in accordance with the processes under Statute and will not be confidential. It may be disclosed to third parties.

NAME: TOM HOWARD

ADDRESS: 75 STATION RD
BANKS
SOUTHPORT PR9 8BB

DATE OF BIRTH: 18/4/48 OCCUPATION: RETIRED

Route of Way

From: Bridleway (Grid Reference) SD 337963 421208

Via: Old Embankment

To: New Embankment (Grid Reference) SD 337319 420879

1. How long have you known the route?

SINCE 1963

2. Have you used the above way on foot? YES/~~NO~~

If so:

- (a) During which years? 1963 TO APPROX 2009 CONTINUOUSLY
- (b) Where were you going to and from? FROM BRIDLEWAY TO NEW EMBANKMENT
- (c) For what purpose? BIRD WATCHING, DOG WALKING
- (d) How many times a year? 10

(e) Have you used the way by other means?

Please fill in all that apply

On horseback NO

On motorcycle/in vehicle NO

Other NO

During which years and often?

(f) Have you ever seen others using the way?

Please fill in all that apply

On horseback NO

On motorcycle/in vehicle NO

Other NO

During which years and how often

3. Has the way always run over the same route? If not, give details and dates of any changes. Mark any changes or variations on the attached plan

YES
LANDOWNER DUG DEEP TRENCH ACROSS IN
APPROX 2009 TO STOP ACCESS FROM NEW BANK TO OLD BANK.

4. (a) Have there, to your knowledge, been any stiles, gates or fences across the way? If so, state where the stiles, gates or fences stood and mark their locations on the attached plan. STILE

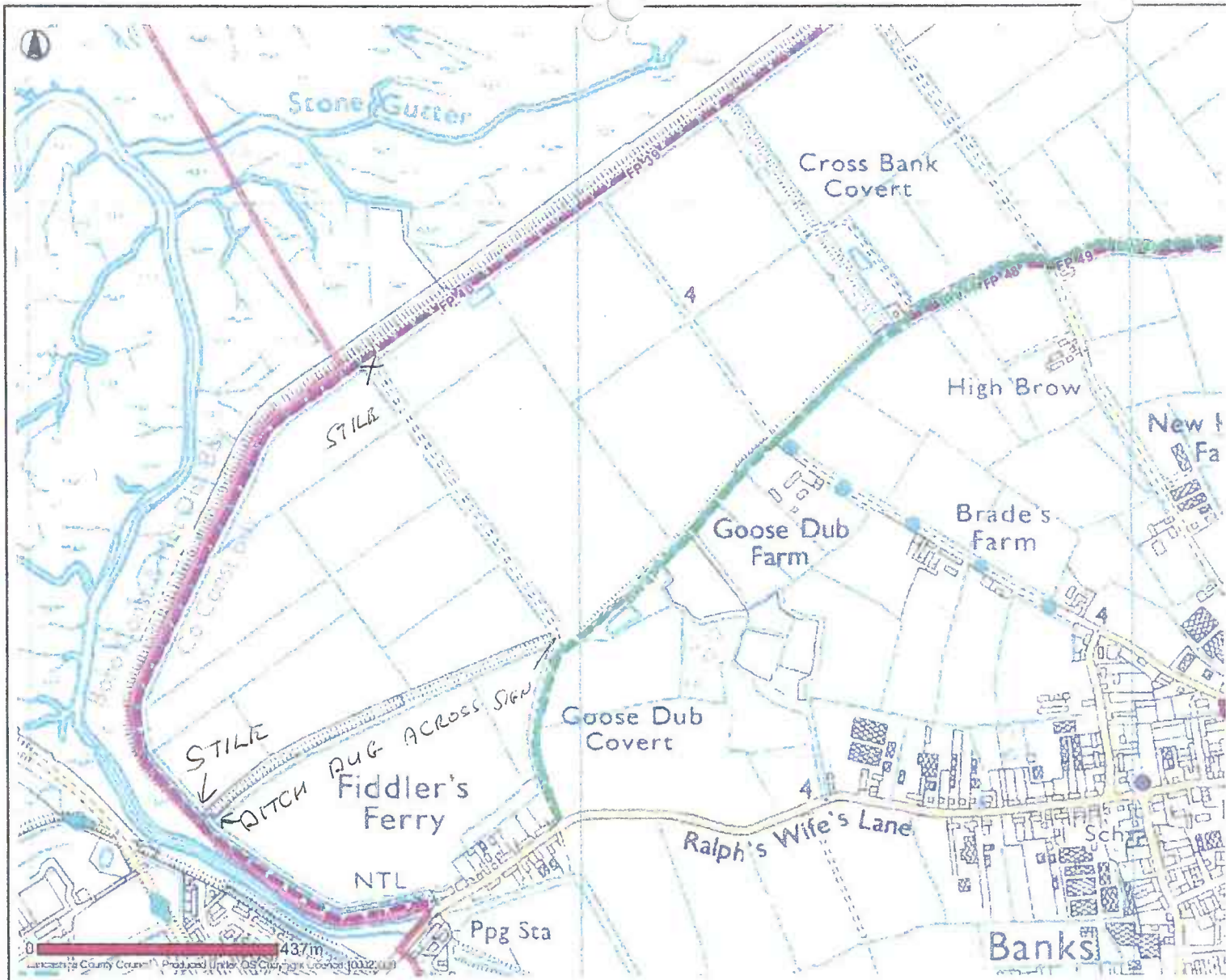
(b) Were any of the gates locked? If so, state when and where they were, and mark them on the attached plan. NO

(c) Did any of the stiles, gates or fences prevent you from using the way on foot? If so, when? NO

STILE WAS TAKEN OUT AND DEEP DITCH DUG
ACROSS (AS MARKED ON MAP) APPROX 2009

5. (a) Have you worked for any landowner over which the route passes? If so, give dates of employment and name of employer. NO

(b) Have you been a tenant of any land over which the routes passes? If so, give dates of tenancy and mark land rented on attached plan. NO



- Public Rights Of Way**
- Footpath
 - Bridleway
 - Byway Open To All Traffic
 - Road Used As Public Path
 - Definitive Map Modification Order
 - Temporary Closures
 - Other Public Rights Of Way
- PROW Furniture**
- No Legal Limitation
 - Legal Limitation

Banks



Date: 10/05/2012

This map is reproduced from Ordnance Survey material with the Permission of Ordnance Survey on behalf of the Controller of Her Majesty's Stationery Office (C) Crown Copyright. Unauthorised reproduction may lead to prosecution or civil proceedings. Lancashire County Council - OS Licence 100023320 (C) 2010

PUBLIC RIGHTS OF WAY

EVIDENCE OF USE ON FOOT

Please note that information supplied will be used in accordance with the processes under Statute and will not be confidential. It may be disclosed to third parties.

NAME:

M. Liddle

ADDRESS:

241 Viceroy Lane
Bates

DATE OF BIRTH:

30/9/56

OCCUPATION:

Builder

Route of Way

From: BRIDLEWAY

(Grid Reference)

SD 337963

421208

Via: OLD EMBANKMENT

To: NEW EMBANKMENT

(Grid Reference)

SD 337319

420879

1. How long have you known the route?

5 yrs.

2. Have you used the above way on foot?

YES/NO

If so:

(a) During which years?

2007-2012

(b) Where were you going to and from?

Above address - embankment back.

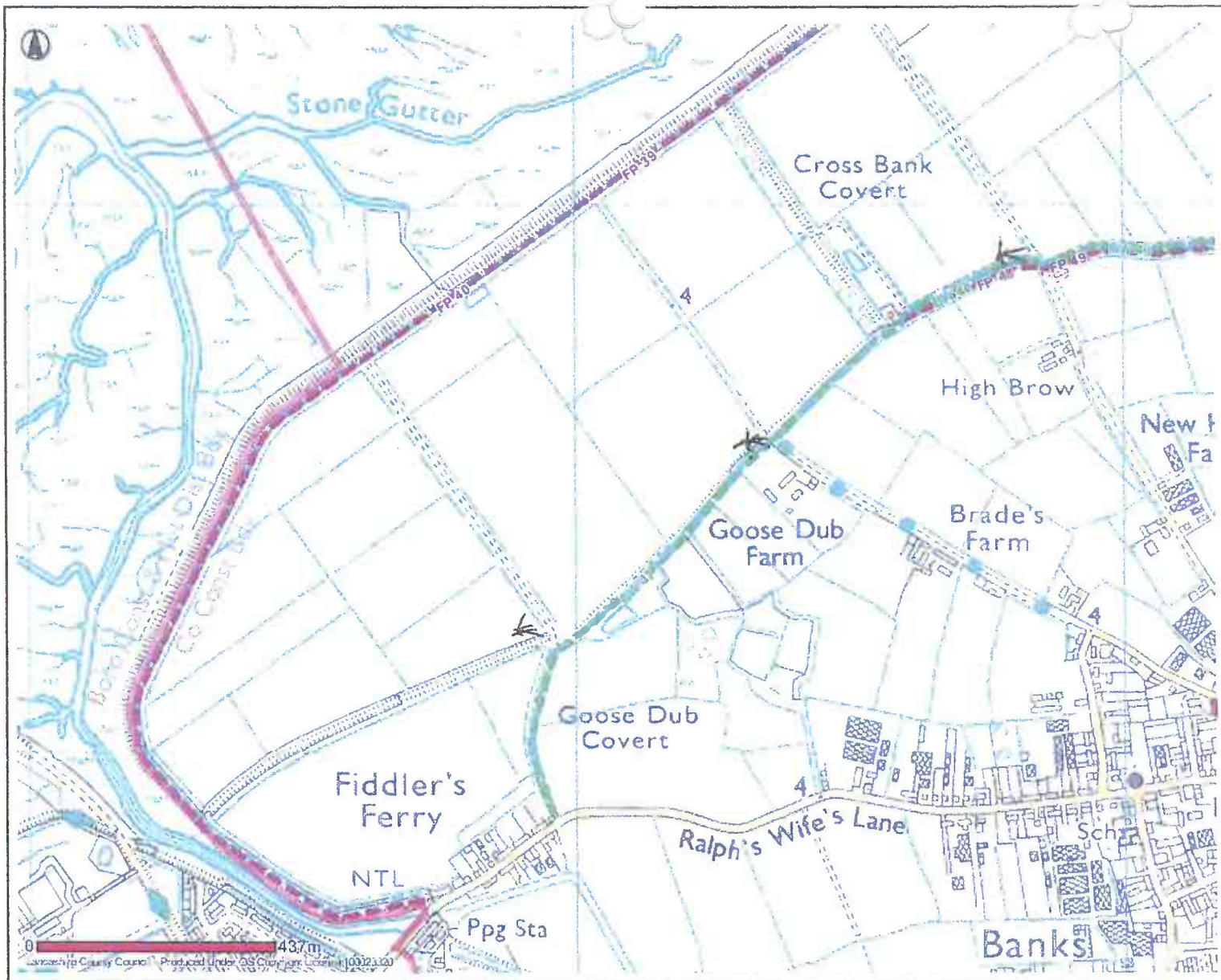
(c) For what purpose?

Walking

(d) How many times a year?

once a week.


<p>(e) Have you used the way by other means?</p> <p>Please fill in all that apply</p> <p>On horseback</p> <p>On motorcycle/in vehicle</p> <p>Other</p> <p>During which years and often?</p>
<p>(f) Have you ever seen others using the way?</p> <p>Please fill in all that apply</p> <p>On horseback</p> <p>On motorcycle/in vehicle</p> <p>Other</p> <p>During which years and how often</p>
<p>3. Has the way always run over the same route? If not, give details and dates of any changes. Mark any changes or variations on the attached plan</p>
<p>4. (a) Have there, to your knowledge, been any stiles, gates or fences across the way? If so, state where the stiles, gates or fences stood and mark their locations on the attached plan.</p> <p>(b) Were any of the gates locked? If so, state when and where they were, and mark them on the attached plan.</p> <p>(c) Did any of the stiles, gates or fences prevent you from using the way on foot? If so, when?</p>
<p>5. (a) Have you worked for any landowner over which the route passes? If so, give dates of employment and name of employer.</p> <p>(b) Have you been a tenant of any land over which the routes passes? If so, give dates of tenancy and mark land rented on attached plan.</p>



Public Rights Of Way

-  Footpath
-  Bridleway
-  Byway Open To All Traffic
-  Road Used As Public Path
-  Definitive Map Modification Order
-  Temporary Closures
-  Other Public Rights Of Way

PROW Furniture

-  No Legal Limitation
-  Legal Limitation

Banks

PUBLIC RIGHTS OF WAY

EVIDENCE OF USE ON FOOT

Please note that information supplied will be used in accordance with the processes under Statute and will not be confidential. It may be disclosed to third parties.

NAME: BERNARD LINNELL

ADDRESS: 80 LANCASTER DRIVE
BANIKS

DATE OF BIRTH: 23-4-38 OCCUPATION: RETIRED

Route of Way

From: BRIDLE WAY (Grid Reference) SD 337963 421208

Via: OLD EMBANKMENT

To: NEW EMBANKMENT (Grid Reference) SD 337319 420879

1. How long have you known the route?

40 YEARS

2. Have you used the above way on foot? YES/ NO

If so:

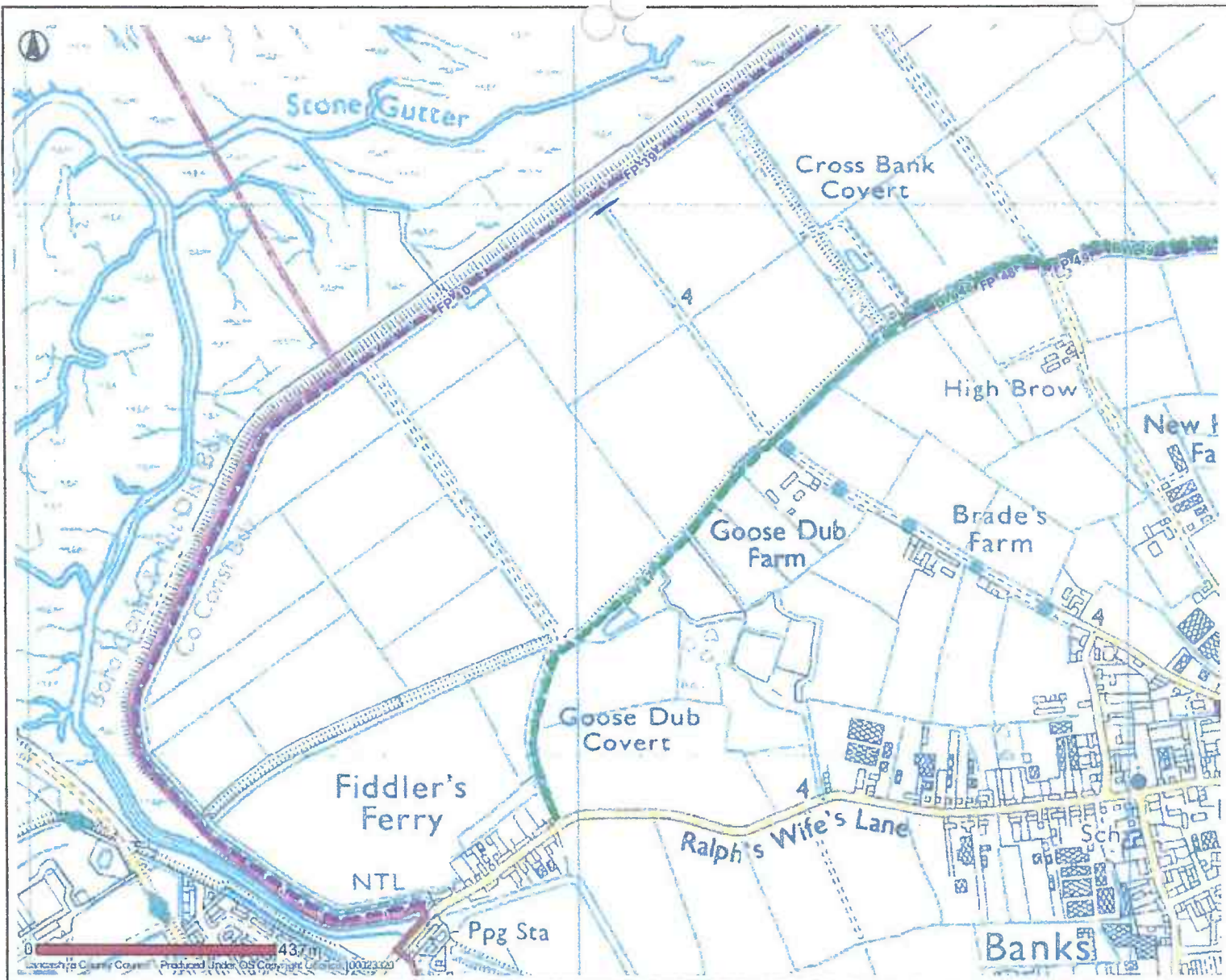
(a) During which years? 1977 - 2012

(b) Where were you going to and from?





(c) For what purpose? LEISURE

(d) How many times a year? 20

<p>(e) Have you used the way by other means?</p> <p>Please fill in all that apply No</p> <p>On horseback</p> <p>On motorcycle/in vehicle</p> <p>Other</p> <p>During which years and often?</p>
<p>(f) Have you ever seen others using the way?</p> <p>Please fill in all that apply No</p> <p>On horseback</p> <p>On motorcycle/in vehicle</p> <p>Other</p> <p>During which years and how often</p>
<p>3. Has the way always run over the same route? If not, give details and dates of any changes. Mark any changes or variations on the attached plan</p> <p style="text-align: center;">Yes</p>
<p>4. (a) Have there, to your knowledge, been any stiles, gates or fences across the way? If so, state where the stiles, gates or fences stood and mark their locations on the attached plan. Yes</p> <p>(b) Were any of the gates locked? If so, state when and where they were, and mark them on the attached plan.</p> <p>(c) Did any of the stiles, gates or fences prevent you from using the way on foot? If so, when? No</p>
<p>5. (a) Have you worked for any landowner over which the route passes? If so, give dates of employment and name of employer. No</p> <p>(b) Have you been a tenant of any land over which the routes passes? If so, give dates of tenancy and mark land rented on attached plan. No</p>



Public Rights Of Way

-  Footpath
-  Bridleway
-  Byway Open To All Traffic
-  Road Used As Public Path
-  Definitive Map Modification Order
-  Temporary Closures
-  Other Public Rights Of Way

PROW Furniture

-  No Legal Limitation
-  Legal Limitation



Date: 10/05/2012

This map is reproduced from Ordnance Survey material with the Permission of Ordnance Survey on behalf of the Controller of Her Majesty's Stationery Office (C) Crown Copyright.
 Unauthorised reproduction may lead to prosecution or civil proceedings.
 Lancashire County Council - OS Licence 100023320 (C) 2010

PUBLIC RIGHTS OF WAY
EVIDENCE OF USE ON FOOT

Please note that information supplied will be used in accordance with the processes under Statute and will not be confidential. It may be disclosed to third parties.

NAME: Mrs Luida E Linnell

ADDRESS: 80, Lancaster Drive
Banks

DATE OF BIRTH: 17-9-42 OCCUPATION: Retired

Route of Way

From: BRIDLEWAY (Grid Reference) SD 337963 421208

Via: OLD EMBANKMENT

To: NEW EMBANKMENT (Grid Reference) SD 337319 420879

1. How long have you known the route?

Since moving to this area from Bucks

2. Have you used the above way on foot? YES/NO

If so:

(a) During which years? 1977 - onwards

(b) Where were you going to and from? New Lane Pace
to Ralph's Wife's Lane

(c) For what purpose? Leisure

(d) How many times a year? 20 times

(e) Have you used the way by other means?

Please fill in all that apply

On horseback ~~1978-1987~~

On motorcycle/in vehicle

Other ~~Bicycle 1995-2010~~

During which years and often?

~~Once or twice a week.~~

(f) Have you ever seen others using the way? Yes

Please fill in all that apply

On horseback

On motorcycle/in vehicle

Other cycling & walking

During which years and how often

As & when I was using route

3. Has the way always run over the same route? If not, give details and dates of any changes. Mark any changes or variations on the attached plan

Yes

4. (a) Have there, to your knowledge, been any stiles, gates or fences across the way? If so, state where the stiles, gates or fences stood and mark their locations on the attached plan.

(b) Were any of the gates locked? If so, state when and where they were, and mark them on the attached plan. Not always

(c) Did any of the stiles, gates or fences prevent you from using the way on foot? If so, when?

No

5. (a) Have you worked for any landowner over which the route passes? If so, give dates of employment and name of employer. No

(b) Have you been a tenant of any land over which the routes passes? If so, give dates of tenancy and mark land rented on attached plan.

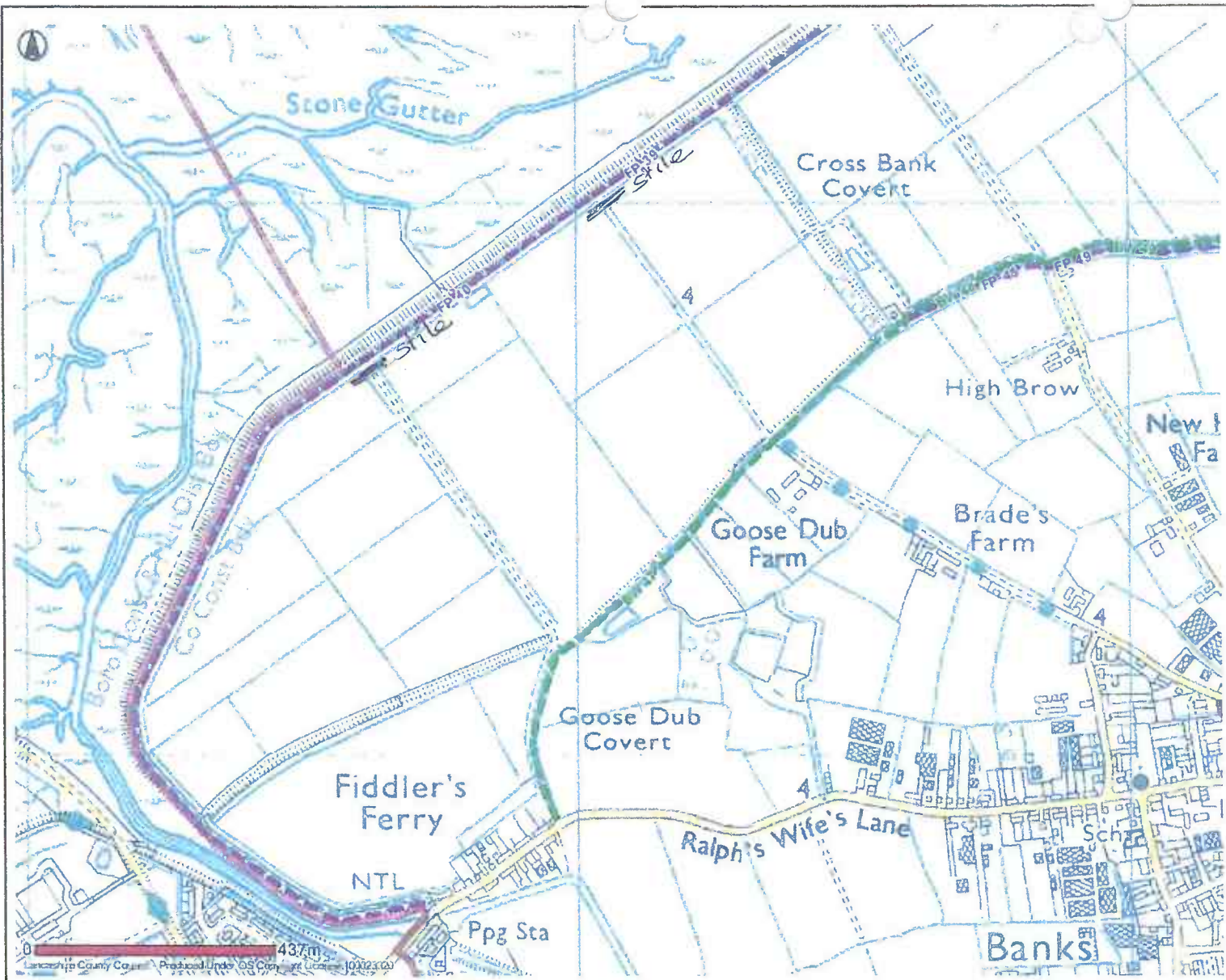
No

6. If you have answered yes to 5a or 5b did you ever receive any instructions from the landowner as to the use of the way by the public? If so, what were they?
7. (a) Have you ever been stopped or turned back when using this way on foot? <p style="text-align: center;">No</p> (b) Do you know or have you heard of anyone else having been stopped or turned back when using the way on foot? If so, state when the interruption took place and give particulars. <p style="text-align: center;">No</p>
8. Were you ever told by any owner or tenant of the land crossed by the way, or by anyone in their employment, that the way was not a public right of way on foot? If so, state when and give particulars and dates. <p style="text-align: center;">No</p>
9. Have you ever seen notices such as 'Private', 'No Road', 'No Thoroughfare' or 'Trespassers will be Prosecuted' on or near the way? If so, what did the notices say? Mark the location of the notices on the attached plan. <p style="text-align: center;">No</p>
10. Have you ever asked permission to use the way? If so, who did you ask? <p style="text-align: center;">No</p>
11. Please give any other information that you think is relevant. Use a separate sheet if necessary.

I hereby certify that, to the best of my knowledge and belief, the facts that I have stated are true.

~~I am~~/am not willing to attend a hearing, public inquiry or court to give evidence on this matter, if this should prove to be necessary.

Signature: L. E. Sunnell Date: 27-5-2012



Public Rights Of Way

-  Footpath
-  Bridleway
-  Byway Open To All Traffic
-  Road Used As Public Path
-  Definitive Map Modification Order
-  Temporary Closures
-  Other Public Rights Of Way

PROW Furniture

-  No Legal Limitation
-  Legal Limitation

Banks

PUBLIC RIGHTS OF WAY
EVIDENCE OF USE ON FOOT

Please note that information supplied will be used in accordance with the processes under Statute and will not be confidential. It may be disclosed to third parties.

NAME:

Joan Martin

ADDRESS:

21 Vicarage Lane, Bankes

DATE OF BIRTH: 17.5.60..

OCCUPATION: Community Staff Nurse

Route of Way

From: BRIDLEWAY (Grid Reference) SD 337963 421208

Via: OLD EMBANKMENT

To: NEW EMBANKMENT (Grid Reference) SD 337319 420879

1. How long have you known the route?

25 yrs.

2. Have you used the above way on foot? YES/NO

If so:

(a) During which years? last 25

(b) Where were you going to and from? Home address to

(c) For what purpose? walking/exercise Embankment

(d) How many times a year? 100-200

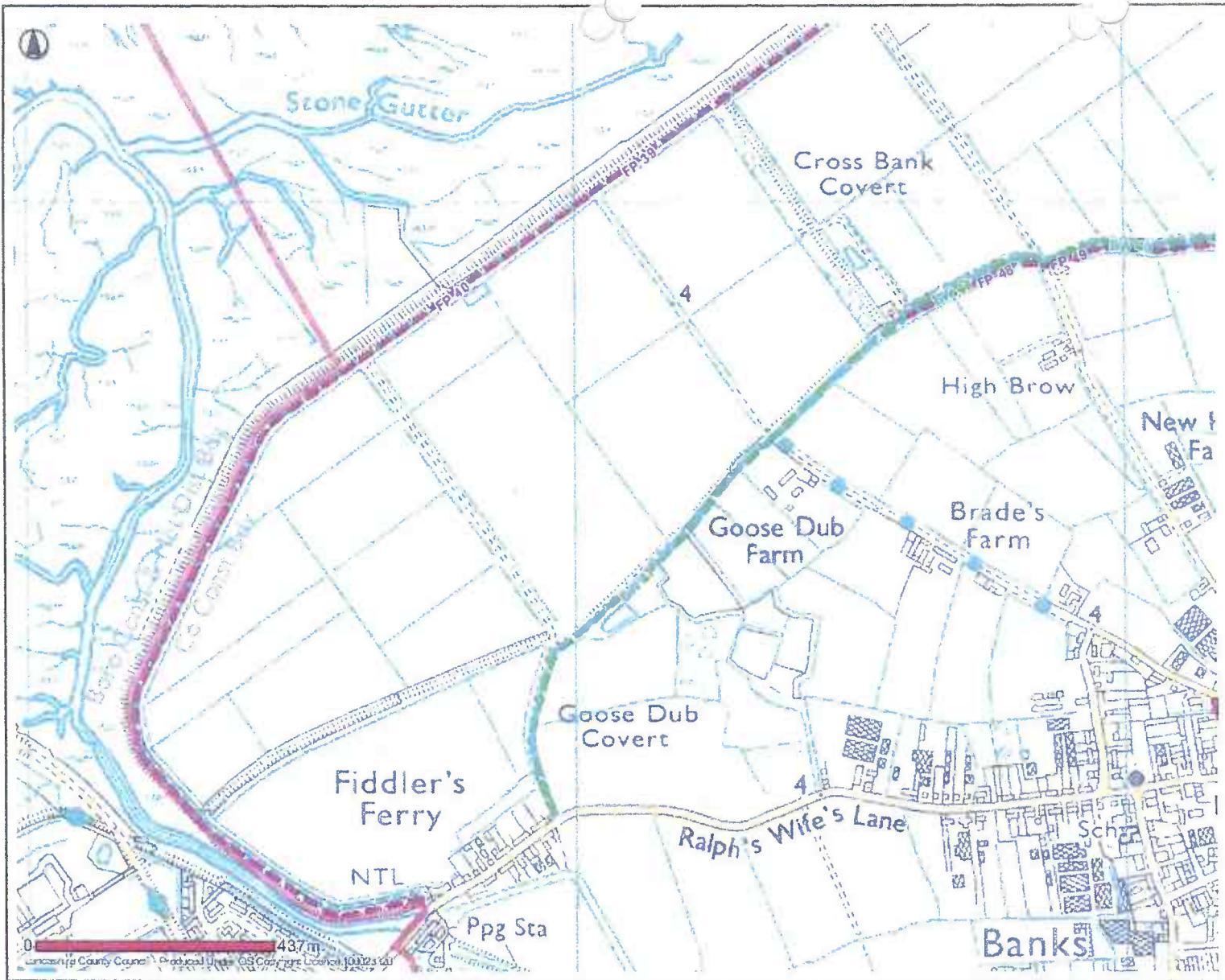
<p>(e) Have you used the way by other means? <i>No</i></p> <p>Please fill in all that apply</p> <p>On horseback</p> <p>On motorcycle/in vehicle</p> <p>Other</p> <p>During which years and often?</p>
<p>(f) Have you ever seen others using the way? <i>Yes</i></p> <p>Please fill in all that apply</p> <p>On horseback <input checked="" type="checkbox"/></p> <p>On motorcycle/in vehicle</p> <p>Other <i>On foot</i></p> <p>During which years and how often</p>
<p>3. Has the way always run over the same route? If not, give details and dates of any changes. Mark any changes or variations on the attached plan</p> <p style="text-align: right;"><i>Yes</i></p>
<p>4. (a) Have there, to your knowledge, been any stiles, gates or fences across the way? If so, state where the stiles, gates or fences stood and mark their locations on the attached plan. <i>Stile before Embankment</i></p> <p>(b) Were any of the gates locked? If so, state when and where they were, and mark them on the attached plan. <i>No</i></p> <p>(c) Did any of the stiles, gates or fences prevent you from using the way on foot? If so, when? <i>No</i></p>
<p>5. (a) Have you worked for any landowner over which the route passes? If so, give dates of employment and name of employer. <i>No</i></p> <p>(b) Have you been a tenant of any land over which the routes passes? If so, give dates of tenancy and mark land rented on attached plan. <i>No</i></p>

<p>6. If you have answered yes to 5a or 5b did you ever receive any instructions from the landowner as to the use of the way by the public? If so, what were they?</p>
<p>7. (a) Have you ever been stopped or turned back when using this way on foot? <i>No.</i></p> <p>(b) Do you know or have you heard of anyone else having been stopped or turned back when using the way on foot? If so, state when the interruption took place and give particulars. <i>Yes in last few weeks.</i></p>
<p>8. Were you ever told by any owner or tenant of the land crossed by the way, or by anyone in their employment, that the way was not a public right of way on foot? If so, state when and give particulars and dates. <i>No.</i></p>
<p>9. Have you ever seen notices such as 'Private', 'No Road', 'No Thoroughfare' or 'Trespassers will be Prosecuted' on or near the way? If so, what did the notices say? Mark the location of the notices on the attached plan. <i>Yes in last few weeks.</i></p>
<p>10. Have you ever asked permission to use the way? If so, who did you ask? <i>No</i></p>
<p>11. Please give any other information that you think is relevant. Use a separate sheet if necessary.</p>





I hereby certify that, to the best of my knowledge and belief, the facts that I have stated are true.

I am/am not willing to attend a hearing, public inquiry or court to give evidence on this matter, if this should prove to be necessary.

Signature: *J. March* Date: *27.5.12*



Public Rights Of Way

-  Footpath
-  Bridleway
-  Byway Open To All Traffic
-  Road Used As Public Path
-  Definitive Map Modification Order
-  Temporary Closures
-  Other Public Rights Of Way

PROW Furniture

-  No Legal Limitation
-  Legal Limitation

Banks

**PUBLIC RIGHTS OF WAY
EVIDENCE OF USE ON FOOT**

Please note that information supplied will be used in accordance with the processes under Statute and will not be confidential. It may be disclosed to third parties.

NAME:

M. P. MASON

ADDRESS:

25 FLEETWOOD CRESCENT

BANKS

SOUTHPORT

DATE OF BIRTH: 10.9.38

OCCUPATION: RETIRED

Route of Way

From: Bridleway (Grid Reference) SD 337963 421208

Via: Old Embankment

To: New Embankment (Grid Reference) SD 337319 420879

1. How long have you known the route?

1975.

2. Have you used the above way on foot? YES/NO

If so:

VARIOUS

(a) During which years?

(b) Where were you going to and from?

HOME TO HOME

(c) For what purpose?

LEISURE.

(d) How many times a year?

208.

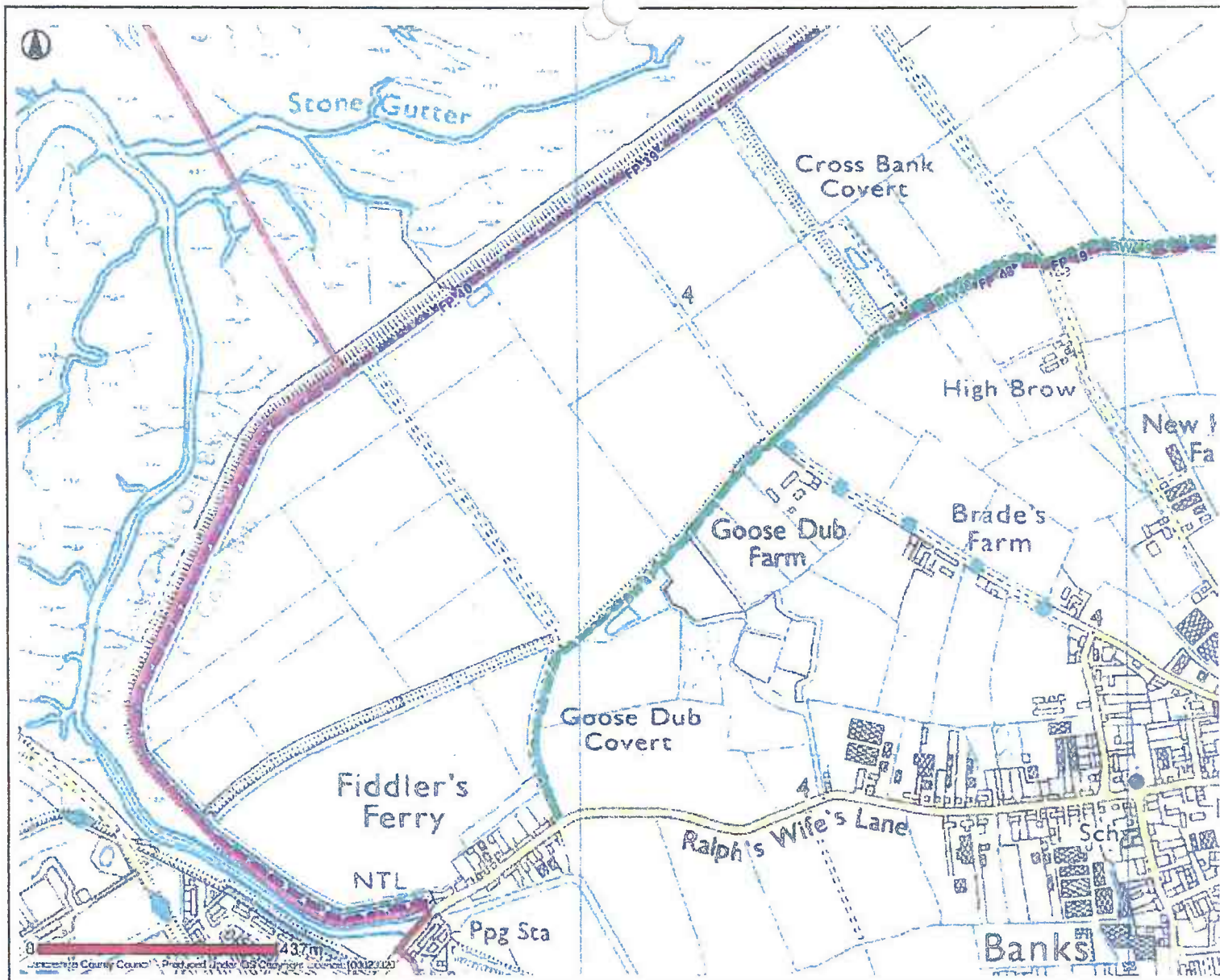
<p>(e) Have you used the way by other means?</p> <p>Please fill in all that apply</p> <p>On horseback</p> <p>On motorcycle/in vehicle</p> <p>Other</p> <p>During which years and often?</p>	<p>No,</p>
<p>(f) Have you ever seen others using the way?</p> <p>Please fill in all that apply</p> <p>On horseback</p> <p>On motorcycle/in vehicle</p> <p>Other</p> <p>During which years and how often</p>	<p>YES.</p> <p>NO</p> <p>NO.</p> <p>WALKING.</p> <p>OVER VARIOUS</p>
<p>3. Has the way always run over the same route? If not, give details and dates of any changes. Mark any changes or variations on the attached plan</p> <p>YES.</p>	
<p>4. (a) Have there, to your knowledge, been any stiles, gates or fences across the way? If so, state where the stiles, gates or fences stood and mark their locations on the attached plan.</p> <p>YES.</p> <p>(b) Were any of the gates locked? If so, state when and where they were, and mark them on the attached plan.</p> <p>YES.</p> <p>(c) Did any of the stiles, gates or fences prevent you from using the way on foot? If so, when?</p> <p>NO.</p>	
<p>5. (a) Have you worked for any landowner over which the route passes? If so, give dates of employment and name of employer.</p> <p>NO</p> <p>(b) Have you been a tenant of any land over which the routes passes? If so, give dates of tenancy and mark land rented on attached plan.</p> <p>NO</p>	

6. If you have answered yes to 5a or 5b did you ever receive any instructions from the landowner as to the use of the way by the public? If so, what were they?	N/A.
7. (a) Have you ever been stopped or turned back when using this way on foot?	NO.
(b) Do you know or have you heard of anyone else having been stopped or turned back when using the way on foot? If so, state when the interruption took place and give particulars.	YES. DATES NOT RECORDED
8. Were you ever told by any owner or tenant of the land crossed by the way, or by anyone in their employment, that the way was not a public right of way on foot? If so, state when and give particulars and dates.	No
9. Have you ever seen notices such as 'Private', 'No Road', 'No Thoroughfare' or 'Trespassers will be Prosecuted' on or near the way? If so, what did the notices say? Mark the location of the notices on the attached plan.	SEEN! - 'TRESPASSERS MAY BE PROSECUTED!'
10. Have you ever asked permission to use the way? If so, who did you ask?	NO ALWAYS BEEN OPEN.
11. Please give any other information that you think is relevant. Use a separate sheet if necessary.	STILE REMOVED DEEP DITCH BLOCKS THE WAY.

I hereby certify that, to the best of my knowledge and belief, the facts that I have stated are true.

I am/am ~~not~~ willing to attend a hearing, public inquiry or court to give evidence on this matter, if this should prove to be necessary.

Signature: M. P. Mason Date: 27.05.2012



- Public Rights Of Way**
- Footpath
 - Bridleway
 - Byway Open To All Traffic
 - Road Used As Public Path
 - Definitive Map Modification Order
 - Temporary Closures
 - Other Public Rights Of Way
- PROW Furniture**
- No Legal Limitation
 - Legal Limitation

Banks



Date: 10/05/2012

This map is reproduced from Ordnance Survey material with the Permission of Ordnance Survey on behalf of the Controller of Her Majesty's Stationery Office (C) Crown Copyright.
 Unauthorised reproduction may lead to prosecution or civil proceedings.
 Lancashire County Council - OS Licence 100023320 (C) 2010

PUBLIC RIGHTS OF WAY
EVIDENCE OF USE ON FOOT

Please note that information supplied will be used in accordance with the processes under Statute and will not be confidential. It may be disclosed to third parties.

NAME: Ian Meldon

ADDRESS: 20 Ralph's wife's Lane
Bantres, Southport
PR9 8ER

DATE OF BIRTH: 3/3/78 OCCUPATION: UN Consultant

Route of Way

From: Bridleway (Grid Reference) SD 337963 421208
Via: Old Embankment

To: New Embankment (Grid Reference) SD 337319 420879

1. How long have you known the route?

30 years

2. Have you used the above way on foot? YES/NO

If so:

- (a) During which years? Early 1980's - Present
- (b) Where were you going to and from? As per route
- (c) For what purpose? Recreational Walking
- (d) How many times a year? 20+

(e) Have you used the way by other means?

Please fill in all that apply

On horseback

On motorcycle/in vehicle

Other *Cycle*

During which years and often?

As above

(f) Have you ever seen others using the way?

Please fill in all that apply

On horseback

On motorcycle/in vehicle

Other *Cycle, walk w/ Dogs*

During which years and how often

As above

3. Has the way always run over the same route? If not, give details and dates of any changes. Mark any changes or variations on the attached plan

Yes

4. (a) Have there, to your knowledge, been any stiles, gates or fences across the way? If so, state where the stiles, gates or fences stood and mark their locations on the attached plan. *Not until recently*

(b) Were any of the gates locked? If so, state when and where they were, and mark them on the attached plan. *Not until recently*

(c) Did any of the stiles, gates or fences prevent you from using the way on foot? If so, when? *Yes*

5. (a) Have you worked for any landowner over which the route passes? If so, give dates of employment and name of employer.

No

(b) Have you been a tenant of any land over which the routes passes? If so, give dates of tenancy and mark land rented on attached plan.

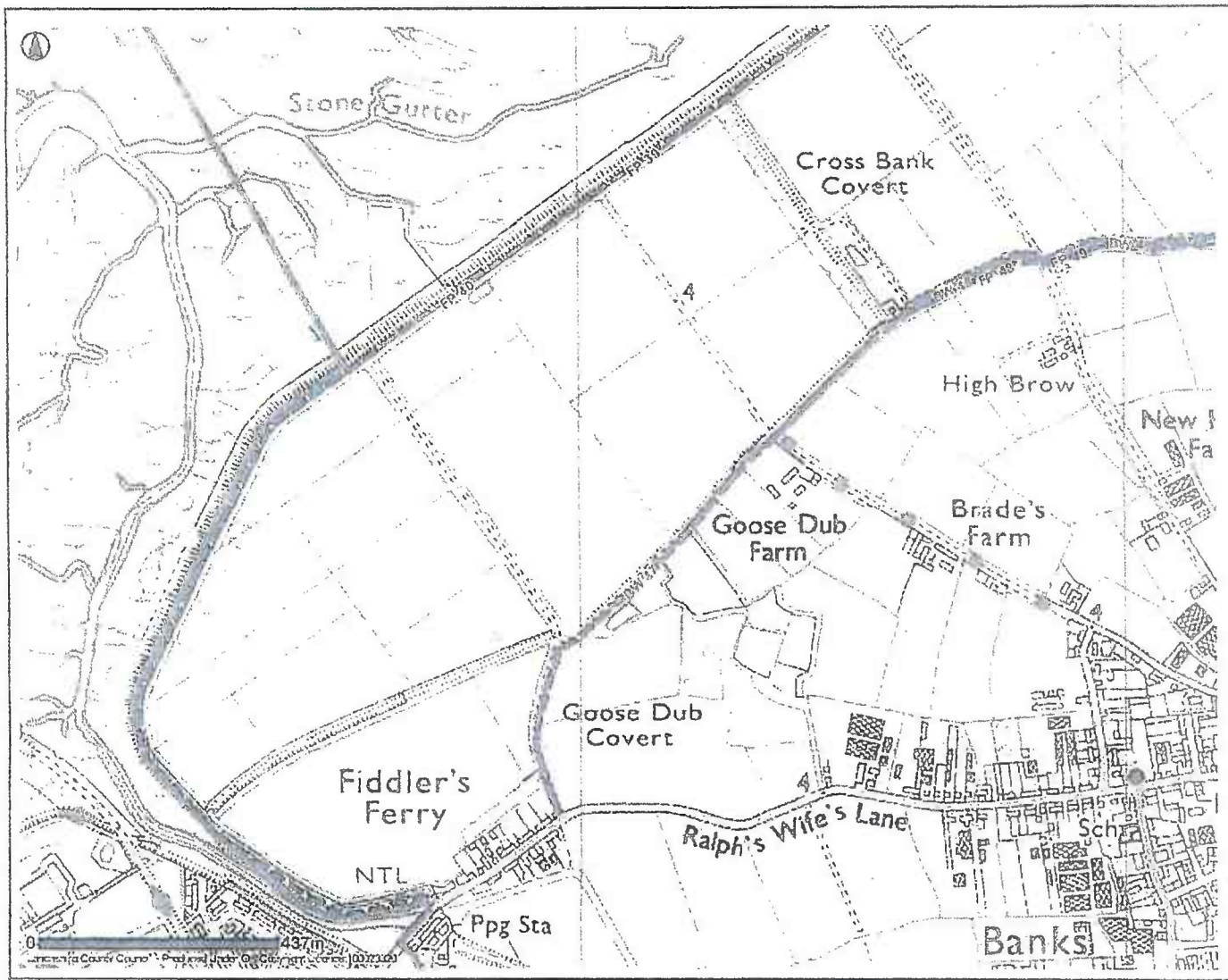
No

<p>6. If you have answered yes to 5a or 5b did you ever receive any instructions from the landowner as to the use of the way by the public? If so, what were they?</p> <p>_____</p>
<p>7. (a) Have you ever been stopped or turned back when using this way on foot?</p> <p style="text-align: center;"><i>Never</i></p> <p>(b) Do you know or have you heard of anyone else having been stopped or turned back when using the way on foot? If so, state when the interruption took place and give particulars.</p> <p style="text-align: center;"><i>Not until recently</i></p>
<p>8. Were you ever told by any owner or tenant of the land crossed by the way, or by anyone in their employment, that the way was not a public right of way on foot? If so, state when and give particulars and dates.</p> <p style="text-align: center;"><i>Never</i></p>
<p>9. Have you ever seen notices such as 'Private', 'No Road', 'No Thoroughfare' or 'Trespassers will be Prosecuted' on or near the way? If so, what did the notices say? Mark the location of the notices on the attached plan.</p> <p style="text-align: center;"><i>Yes since 2007 -</i></p>
<p>10. Have you ever asked permission to use the way? If so, who did you ask?</p> <p style="text-align: center;"><i>Never, it is a public path</i></p>
<p>11. Please give any other information that you think is relevant. Use a separate sheet if necessary.</p>

I hereby certify that, to the best of my knowledge and belief, the facts that I have stated are true.

I am/am not willing to attend a hearing, public inquiry or court to give evidence on this matter, if this should prove to be necessary.

Signature: *[Signature]* Date: *7/6/2012*



- Public Rights Of Way**
- Footpath
 - Bridleway
 - Open To All Traffic
 - Road Used As Public Path
 - Definitive Map Modification Order
 - Temporary Closures
 - Other Public Rights Of Way
- PROW Furniture**
- No Legal Limitation
 - Legal Limitation

Banks



Date: 10/05/2012

This map is reproduced from Ordnance Survey material with the Permission of Ordnance Survey on behalf of the Controller of Her Majesty's Stationery Office (C) Crown Copyright. Unauthorised reproduction may lead to prosecution or civil proceedings. Lancashire County Council - OS Licence 100023320 (C) 2010

PUBLIC RIGHTS OF WAY
EVIDENCE OF USE ON FOOT

Please note that information supplied will be used in accordance with the processes under Statute and will not be confidential. It may be disclosed to third parties.

NAME: Andrew Newsham
ADDRESS: 6, Ralphs Wifes Lane
Banick
South Port, PRA 8ER
DATE OF BIRTH: 16-11-60 OCCUPATION: ELECTRICAL MAINTENANCE SUPERVISOR

Route of Way

From: BRIDLEWAY (Grid Reference) SD 337963 421208
Via: OLD EMBANKMENT
To: NEW EMBANKMENT (Grid Reference) SD 337319 420879

1. How long have you known the route?

Since 2008

2. Have you used the above way on foot? YES NO

If so:

- (a) During which years? 2008 - 2010
(b) Where were you going to and from? Home - circuit - Home
(c) For what purpose? Dog Walking
(d) How many times a year? 50 - 75

(e) Have you used the way by other means? **No**

Please fill in all that apply

On horseback

On motorcycle/in vehicle

Other

During which years and often?

(f) Have you ever seen others using the way? **YES**

Please fill in all that apply

On horseback

On motorcycle/in vehicle - **FARM WORKERS**

Other - **WALKERS**

During which years and how often

3. Has the way always run over the same route? If not, give details and dates of any changes. Mark any changes or variations on the attached plan

YES

4. (a) Have there, to your knowledge, been any stiles, gates or fences across the way? If so, state where the stiles, gates or fences stood and mark their locations on the attached plan. **No**

(b) Were any of the gates locked? If so, state when and where they were, and mark them on the attached plan. **No**

(c) Did any of the stiles, gates or fences prevent you from using the way on foot? If so, when? **No**

5. (a) Have you worked for any landowner over which the route passes? If so, give dates of employment and name of employer.

No

(b) Have you been a tenant of any land over which the routes passes? If so, give dates of tenancy and mark land rented on attached plan.

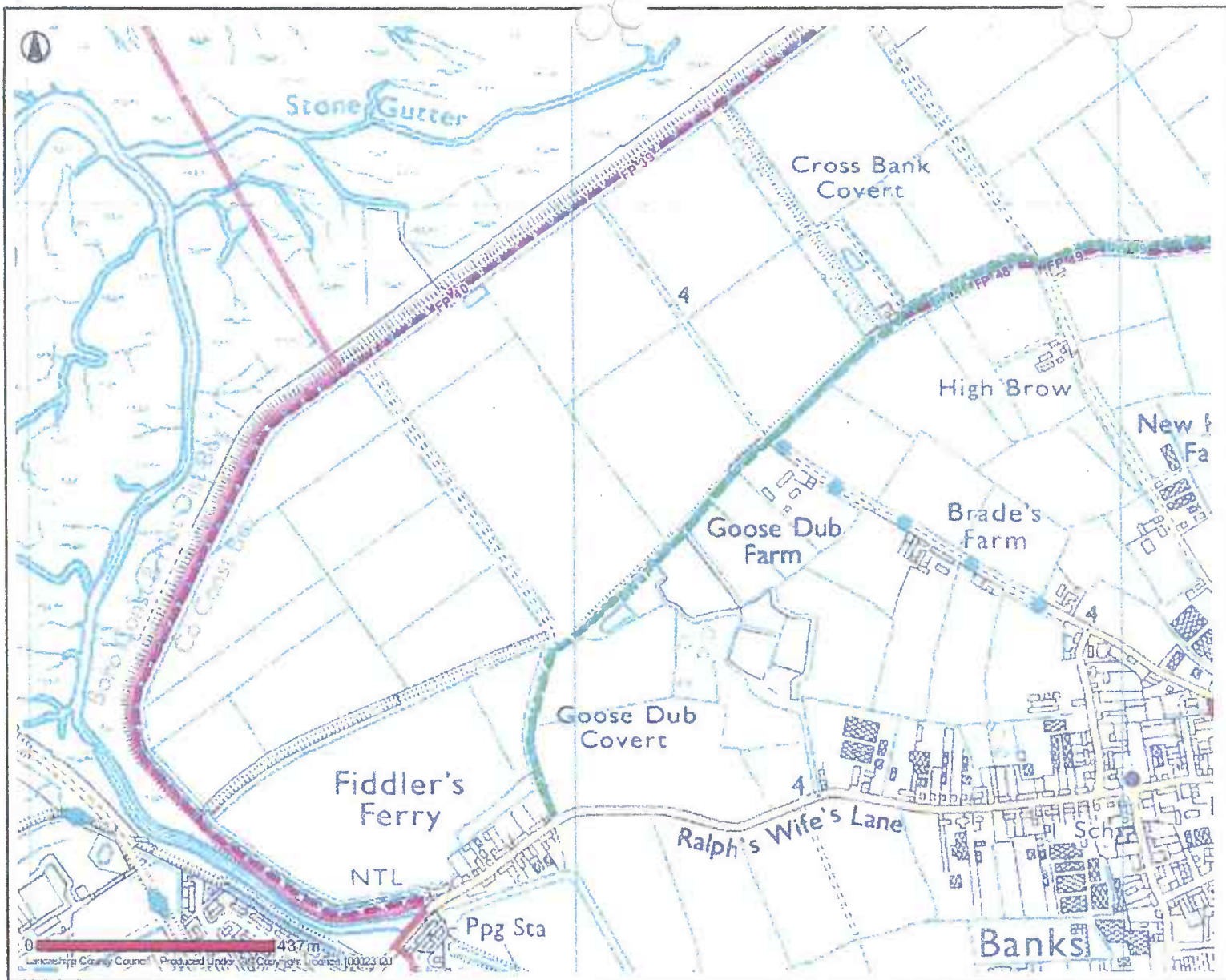
No

<p>6. If you have answered yes to 5a or 5b did you ever receive any instructions from the landowner as to the use of the way by the public? If so, what were they?</p>
<p>7. (a) Have you ever been stopped or turned back when using this way on foot? <div style="text-align: center;">No</div> (b) Do you know or have you heard of anyone else having been stopped or turned back when using the way on foot? If so, state when the interruption took place and give particulars. <div style="text-align: center;">NOT UNTIL 2010.</div> </p>
<p>8. Were you ever told by any owner or tenant of the land crossed by the way, or by anyone in their employment, that the way was not a public right of way on foot? If so, state when and give particulars and dates. <div style="text-align: center;">No.</div> </p>
<p>9. Have you ever seen notices such as 'Private', 'No Road', 'No Thoroughfare' or 'Trespassers will be Prosecuted' on or near the way? If so, what did the notices say? Mark the location of the notices on the attached plan. <div style="text-align: center;">RECENT SIGN ERECTOR.</div> </p>
<p>10. Have you ever asked permission to use the way? If so, who did you ask? <div style="text-align: center;">No</div> </p>
<p>11. Please give any other information that you think is relevant. Use a separate sheet if necessary.</p>

I hereby certify that, to the best of my knowledge and belief, the facts that I have stated are true.

I am/am not willing to attend a hearing, public inquiry or court to give evidence on this matter, if this should prove to be necessary.

Signature:  Date: 27.5.2012.



- Public Rights Of Way**
- Footpath
 - Bridleway
 - Byway Open To All Traffic
 - Road Used As Public Path
 - Definitive Map Modification Order
 - Temporary Closures
 - Other Public Rights Of Way
- PROW Furniture**
- No Legal Limitation
 - Legal Limitation

Banks



Date: 10/05/2012

This map is reproduced from Ordnance Survey material with the Permission of Ordnance Survey on behalf of the Controller of Her Majesty's Stationery Office (C) Crown Copyright. Unauthorised reproduction may lead to prosecution or civil proceedings. Lancashire County Council - OS Licence 100023320 (C) 2010

PUBLIC RIGHTS OF WAY

EVIDENCE OF USE ON FOOT

Please note that information supplied will be used in accordance with the processes under Statute and will not be confidential. It may be disclosed to third parties.

NAME:

MR JAMES O'HARE

ADDRESS:

27, CHURCH ROAD
BANKS

DATE OF BIRTH:

4/5/51

OCCUPATION:

RETIRED

Route of Way

From: BRIDLEWAY

(Grid Reference)

SD 337963

421208

Via: OLD EMBANKMENT

To: NEW EMBANKMENT

(Grid Reference)

SD 337319

420879

1. How long have you known the route?

36 years

2. Have you used the above way on foot?

YES ~~NO~~

If so:

(a) During which years?

1976 to 2012

(b) Where were you going to and from?

OLD EMBANKMENT - TO -
NEW EMBANKMENT

(c) For what purpose?

WALKING

(d) How many times a year?

12 TIMES a YEAR

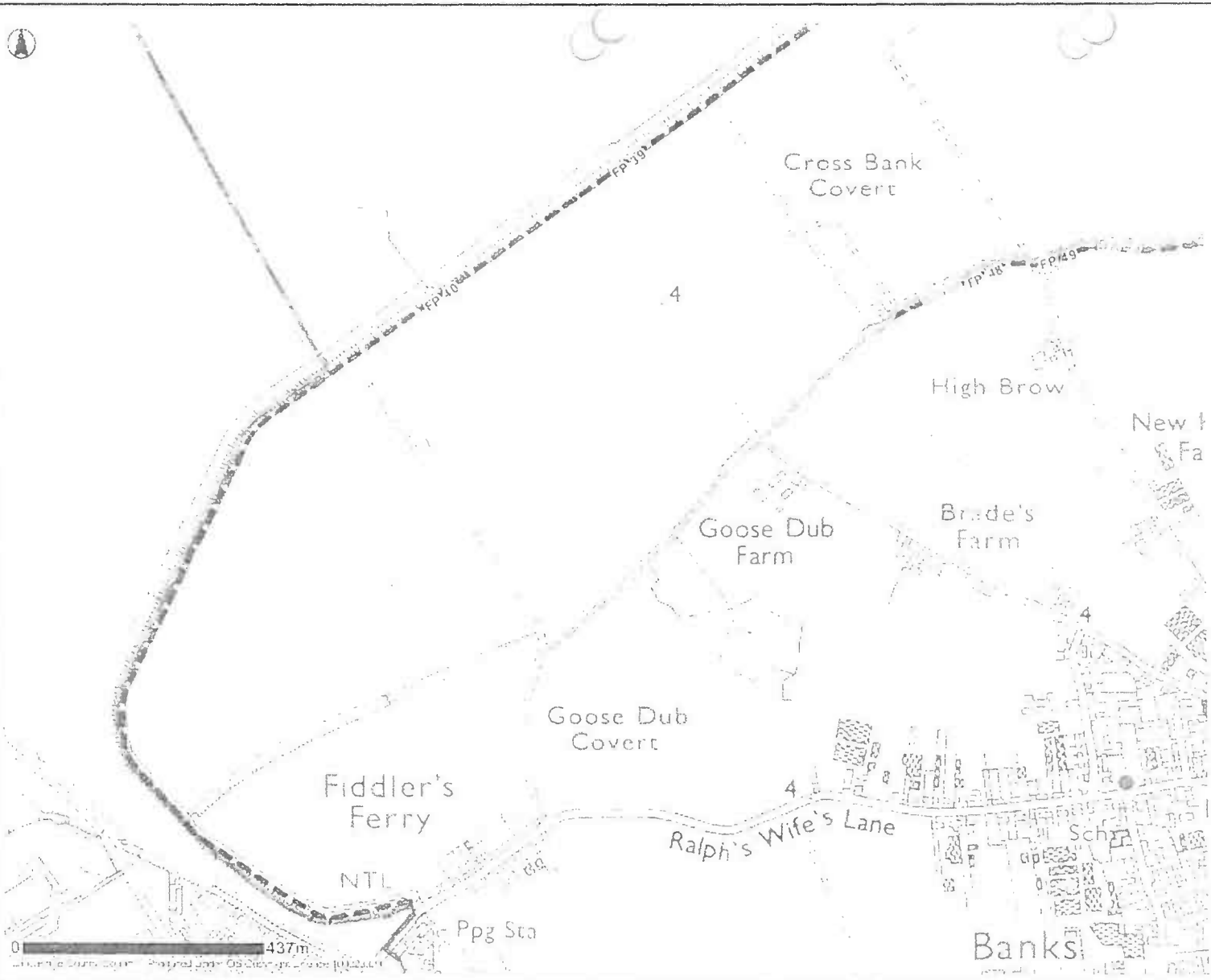
<p>(e) Have you used the way by other means?</p> <p>Please fill in all that apply</p> <p>On horseback</p> <p>On motorcycle/in vehicle NO</p> <p>Other</p> <p>During which years and often?</p>
<p>(f) Have you ever seen others using the way?</p> <p>Please fill in all that apply</p> <p>On horseback YES</p> <p>On motorcycle/in vehicle</p> <p>Other</p> <p>During which years and how often MOST TIMES WHEN WALKING</p>
<p>3. Has the way always run over the same route? If not, give details and dates of any changes. Mark any changes or variations on the attached plan</p> <p>YES</p>
<p>4. (a) Have there, to your knowledge, been any stiles, gates or fences across the way? If so, state where the stiles, gates or fences stood and mark their locations on the attached plan. NO</p> <p>(b) Were any of the gates locked? If so, state when and where they were, and mark them on the attached plan. NO</p> <p>(c) Did any of the stiles, gates or fences prevent you from using the way on foot? If so, when? NO</p>
<p>5. (a) Have you worked for any landowner over which the route passes? If so, give dates of employment and name of employer. NO</p> <p>(b) Have you been a tenant of any land over which the routes passes? If so, give dates of tenancy and mark land rented on attached plan. NO</p>

6. If you have answered yes to 5a or 5b did you ever receive any instructions from the landowner as to the use of the way by the public? If so, what were they?
7. (a) Have you ever been stopped or turned back when using this way on foot? <p style="text-align: center;">No</p> (b) Do you know or have you heard of anyone else having been stopped or turned back when using the way on foot? If so, state when the interruption took place and give particulars. <p style="text-align: center;">No</p>
8. Were you ever told by any owner or tenant of the land crossed by the way, or by anyone in their employment, that the way was not a public right of way on foot? If so, state when and give particulars and dates. <p style="text-align: center;">No</p>
9. Have you ever seen notices such as 'Private', 'No Road', 'No Thoroughfare' or 'Trespassers will be Prosecuted' on or near the way? If so, what did the notices say? Mark the location of the notices on the attached plan. <p style="text-align: center;">No</p>
10. Have you ever asked permission to use the way? If so, who did you ask? <p style="text-align: center;">No</p>
11. Please give any other information that you think is relevant. Use a separate sheet if necessary.

I hereby certify that, to the best of my knowledge and belief, the facts that I have stated are true.

I am/~~am~~ not willing to attend a hearing, public inquiry or court to give evidence on this matter, if this should prove to be necessary.

Signature: James O'Hare Date: 27/5/2012



Public Rights Of Way

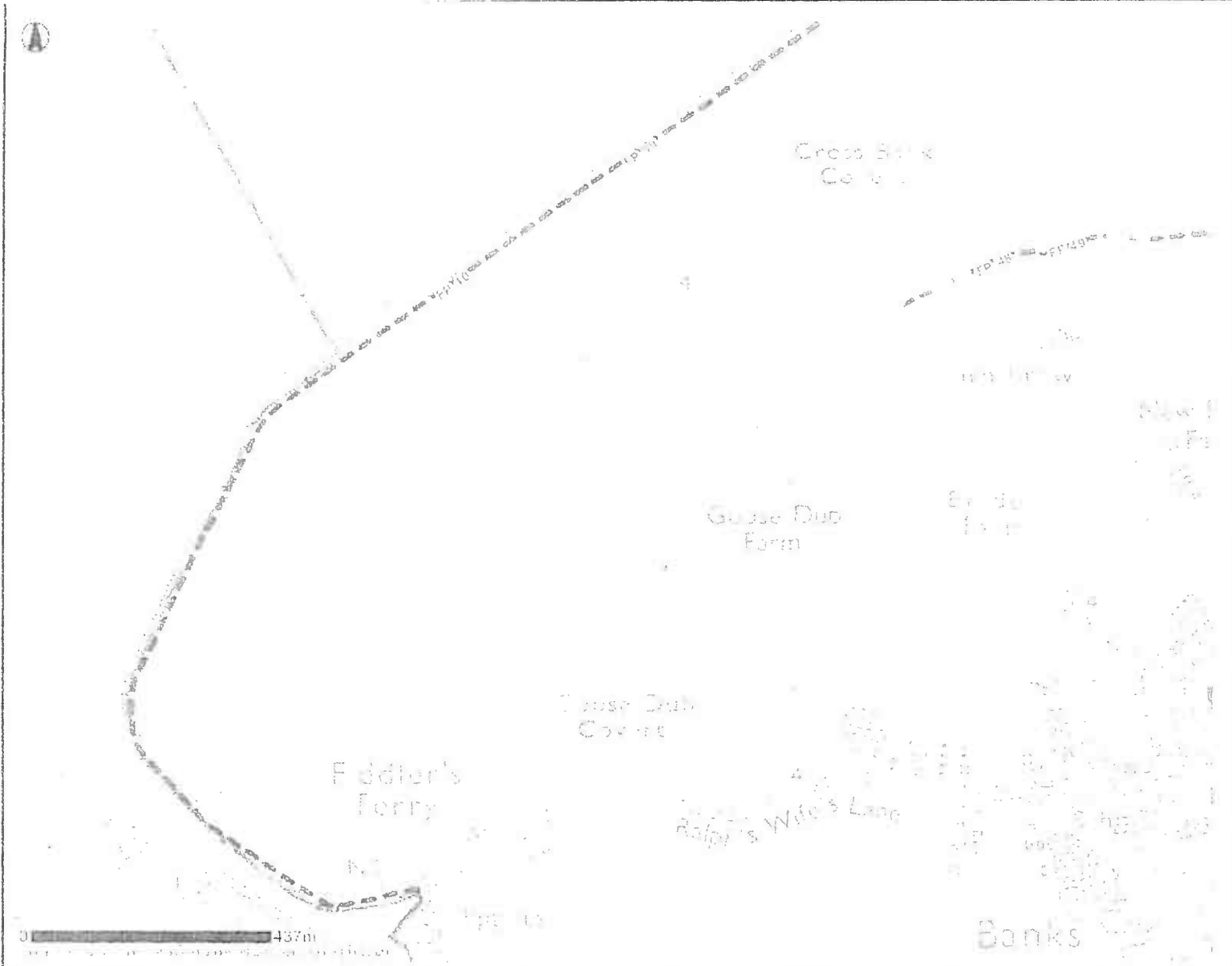
- Footpath
 - Brideway
 - Byway Open To All Traffic
 - Road Used As Public Path
 - Definitive Map Modification Order
 - Temporary Closures
 - Other Public Rights Of Way
- PROW Furniture**
- No Legal Limitation
 - Legal Limitation

Banks



Date: 10/05/2012

This map is reproduced from Ordnance Survey material with the Permission of Ordnance Survey on behalf of the Controller of Her Majesty's Stationery Office (C) Crown Copyright.
 Unauthorised reproduction may lead to prosecution or civil proceedings.
 Lancashire County Council - OS Licence 100023320 (C) 2010



- Public Rights Of Way**
- Footpath
 - Bridleway
 - Eway Open To All Traffic
 - Road Used As Public Path
 - Definitive Map Modification Order
 - Temporary Measures
 - Joint Public Rights Of Way
- PROW Furniture**
- No Local Limitation
 - Local Limitation

Banks



Date: 10/05/2012

This map is reproduced from Ordnance Survey material with the Permission of Ordnance Survey on behalf of the Controller of Her Majesty's Stationery Office (C) Crown Copyright.
 Unauthorised reproduction may lead to prosecution or civil proceedings.
 Lancashire County Council - OS Licence 100023320 (C) 2010

**PUBLIC RIGHTS OF WAY
EVIDENCE OF USE ON FOOT**

Please note that information supplied will be used in accordance with the processes under Statute and will not be confidential. It may be disclosed to third parties.

NAME: Mr. D. Pyle

ADDRESS: 3 SQUARE HOUSE LANE,
LANKS,
PRAGUE

DATE OF BIRTH: 18-4-32 OCCUPATION: RETIRED

Route of Way

From: BRIDLEWAY (Grid Reference) SD 337963 421208

Via: OLD EMBANKMENT

To: NEW EMBANKMENT (Grid Reference) SD 337319 420879

1. How long have you known the route?

30 YEARS.

2. Have you used the above way on foot? YES/~~NO~~

If so:

(a) During which years? 1984 - 1990

(b) Where were you going to and from? NEW LANE PLACE TO
RANK'S WIFE'S LANE.

(c) For what purpose? WALKING DOG.

(d) How many times a year? BETWEEN 30 - 40.

(e) Have you used the way by other means?

Please fill in all that apply

On horseback *YES*

On motorcycle/in vehicle

Other

During which years and often? *1988-1990*
ABOUT 10+

(f) Have you ever seen others using the way?

Please fill in all that apply

On horseback *YES*

On motorcycle/in vehicle

Other

During which years and how often *1988-1990*
OCCASIONALLY

3. Has the way always run over the same route? If not, give details and dates of any changes. Mark any changes or variations on the attached plan

SO FAR AS I AM AWARE.

4. (a) Have there, to your knowledge, been any stiles, gates or fences across the way? If so, state where the stiles, gates or fences stood and mark their locations on the attached plan.

NO

(b) Were any of the gates locked? If so, state when and where they were, and mark them on the attached plan.

NO

(c) Did any of the stiles, gates or fences prevent you from using the way on foot? If so, when?

NO

5. (a) Have you worked for any landowner over which the route passes? If so, give dates of employment and name of employer.

NO

(b) Have you been a tenant of any land over which the routes passes? If so, give dates of tenancy and mark land rented on attached plan.

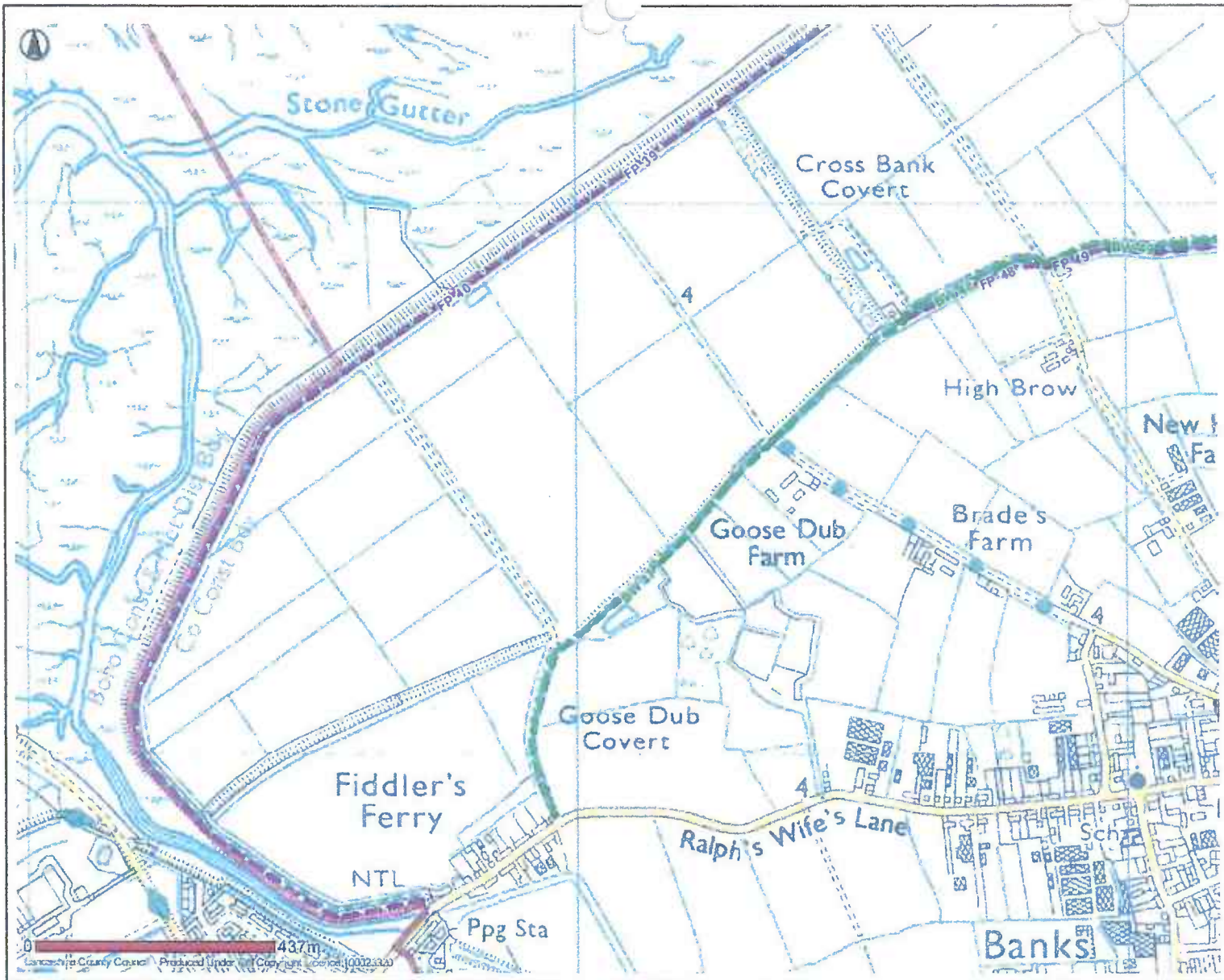
NO

<p>6. If you have answered yes to 5a or 5b did you ever receive any instructions from the landowner as to the use of the way by the public? If so, what were they?</p> <p style="text-align: center;">↙</p>
<p>7. (a) Have you ever been stopped or turned back when using this way on foot?</p> <p style="text-align: center;">NO</p> <p>(b) Do you know or have you heard of anyone else having been stopped or turned back when using the way on foot? If so, state when the interruption took place and give particulars.</p> <p style="text-align: center;">DURING THE ABOVE MENTIONED YEARS. NO</p>
<p>8. Were you ever told by any owner or tenant of the land crossed by the way, or by anyone in their employment, that the way was not a public right of way on foot? If so, state when and give particulars and dates.</p> <p style="text-align: center;">NO</p>
<p>9. Have you ever seen notices such as 'Private', 'No Road', 'No Thoroughfare' or 'Trespassers will be Prosecuted' on or near the way? If so, what did the notices say? Mark the location of the notices on the attached plan.</p> <p style="text-align: center;">NO</p>
<p>10. Have you ever asked permission to use the way? If so, who did you ask?</p> <p style="text-align: center;">NO</p>
<p>11. Please give any other information that you think is relevant. Use a separate sheet if necessary.</p> <p style="text-align: center;">I DO NOT REMEMBER ANY PROBLEMS WHILST USING THESE WAYS, AND THERE WAS NEVER ANYONE AROUND TO ASK QUESTIONS, OR GIVE ADVICE.</p>








I hereby certify that, to the best of my knowledge and belief, the facts that I have stated are true.

I am/am not willing to attend a hearing, public inquiry or court to give evidence on this matter, if this should prove to be necessary.

Signature: W. Pye Date: 24-5-2012



Public Rights Of Way

-  Footpath
-  Bridleway
-  Byway Open To All Traffic
-  Road Used As Public Path
-  Definitive Map Modification Order
-  Temporary Closures
-  Other Public Rights Of Way

PROW Furniture

-  No Legal Limitation
-  Legal Limitation

Lancashire County Council Produced Under Copyright Licence 100023320

Banks



Date: 10/05/2012

This map is reproduced from Ordnance Survey material with the Permission of Ordnance Survey on behalf of the Controller of Her Majesty's Stationery Office (C) Crown Copyright. Unauthorised reproduction may lead to prosecution or civil proceedings. Lancashire County Council - OS Licence 100023320 (C) 2010

PUBLIC RIGHTS OF WAY
EVIDENCE OF USE ON FOOT

Please note that information supplied will be used in accordance with the processes under Statute and will not be confidential. It may be disclosed to third parties.

NAME: MRS. LINDA PYE

ADDRESS: 3 SQUARE HOUSE LANE
BANKS
PR98ET

DATE OF BIRTH: 13/11/41 OCCUPATION: RETIRED

Route of Way

From: BRIDLEWAY (Grid Reference) SD 337963 421208

Via: OLD EMBANKMENT

To: NEW EMBANKMENT (Grid Reference) SD 337319 420879

1. How long have you known the route?

30 yrs.

2. Have you used the above way on foot? YES/NO

If so:

(a) During which years? 1984 | 1990

(b) Where were you going to and from? NEW LANE PACE TO RALPH'S WIFE'S LANE.

(c) For what purpose? DOG WALKING

(d) How many times a year? APPROX 30-40

(e) Have you used the way by other means? **YES**

Please fill in all that apply

On horseback **APPROX 10 X**

On motorcycle/in vehicle

Other

During which years and often? **1988 to 1990**
APPROX 10 X

(f) Have you ever seen others using the way?

Please fill in all that apply

On horseback **YES**

On motorcycle/in vehicle **NO**

Other

During which years and how often **1988 to 1990**

3. Has the way always run over the same route? If not, give details and dates of any changes. Mark any changes or variations on the attached plan

YES

4. (a) Have there, to your knowledge, been any stiles, gates or fences across the way? If so, state where the stiles, gates or fences stood and mark their locations on the attached plan. **NO**

(b) Were any of the gates locked? If so, state when and where they were, and mark them on the attached plan. **NO**

(c) Did any of the stiles, gates or fences prevent you from using the way on foot? If so, when? **NO**

5. (a) Have you worked for any landowner over which the route passes? If so, give dates of employment and name of employer. **NO**

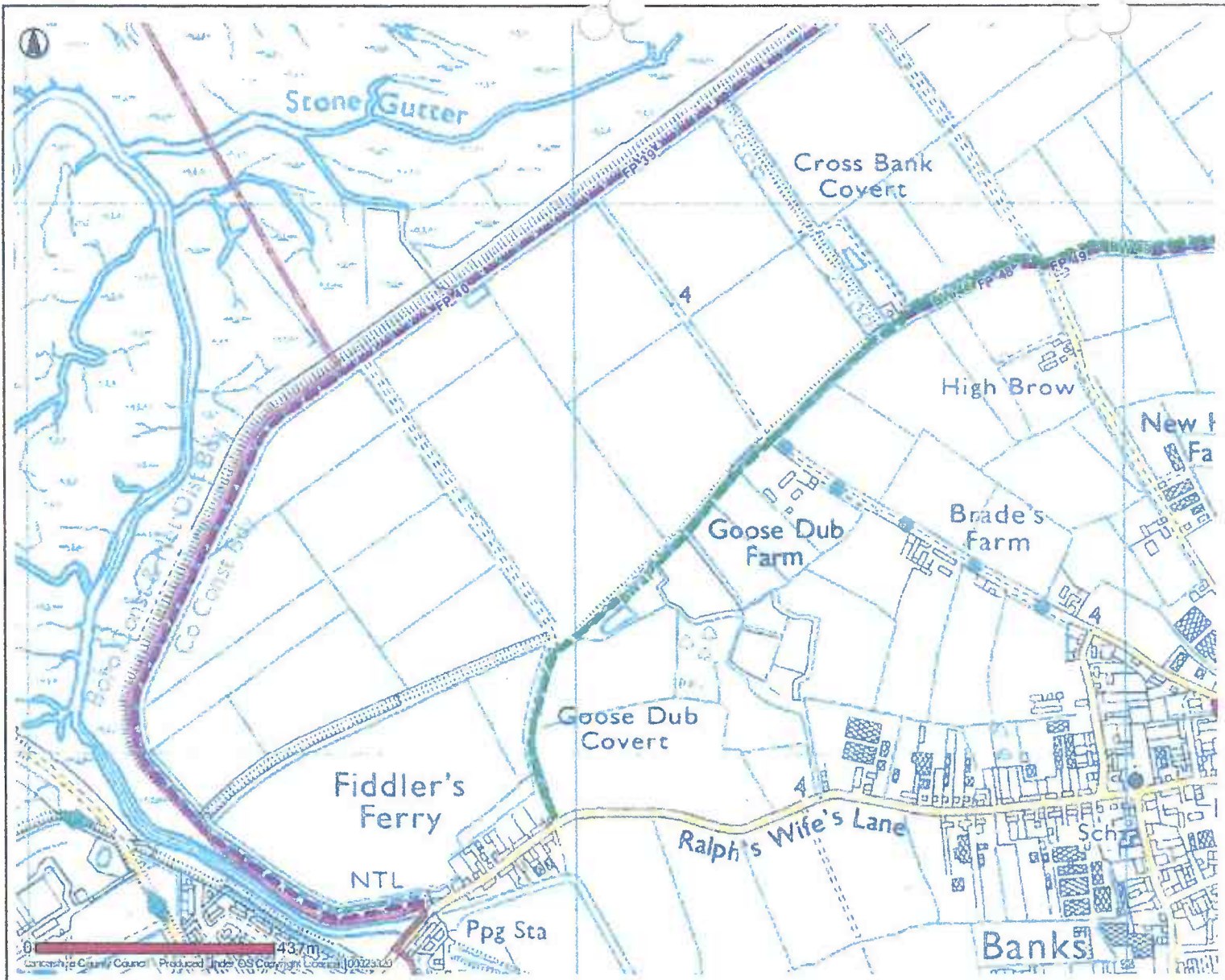
(b) Have you been a tenant of any land over which the routes passes? If so, give dates of tenancy and mark land rented on attached plan. **NO**

<p>6. If you have answered yes to 5a or 5b did you ever receive any instructions from the landowner as to the use of the way by the public? If so, what were they?</p>
<p>7. (a) Have you ever been stopped or turned back when using this way on foot? <i>No</i></p> <p>(b) Do you know or have you heard of anyone else having been stopped or turned back when using the way on foot? If so, state when the interruption took place and give particulars. <i>During the years stated 1984/1990 - No.</i></p>
<p>8. Were you ever told by any owner or tenant of the land crossed by the way, or by anyone in their employment, that the way was not a public right of way on foot? If so, state when and give particulars and dates. <i>No</i></p>
<p>9. Have you ever seen notices such as 'Private', 'No Road', 'No Thoroughfare' or 'Trespassers will be Prosecuted' on or near the way? If so, what did the notices say? Mark the location of the notices on the attached plan. <i>No</i></p>
<p>10. Have you ever asked permission to use the way? If so, who did you ask? <i>No</i></p>
<p>11. Please give any other information that you think is relevant. Use a separate sheet if necessary.</p> <p><i>As far as I remember there have not been any problems using the Bridleway during the years mentioned.</i></p>

I hereby certify that, to the best of my knowledge and belief, the facts that I have stated are true.

I ~~am~~ am not willing to attend a hearing, public inquiry or court to give evidence on this matter, if this should prove to be necessary.

Signature: *L. G. ...* Date: *24/5/2012*



- Public Rights Of Way**
- Footpath
 - Bridleway
 - Byway Open To All Traffic
 - Road Used As Public Path
 - Definitive Map Modification Order
 - Temporary Closures
 - Other Public Rights Of Way
- PROW Furniture**
- No Legal Limitation
 - Legal Limitation

Banks

PUBLIC RIGHTS OF WAY
EVIDENCE OF USE ON FOOT

Please note that information supplied will be used in accordance with the processes under Statute and will not be confidential. It may be disclosed to third parties.

NAME: BARRY PRESCOTT

ADDRESS: 11 TODDS WAY
BANKS
SOUTHPORT

DATE OF BIRTH: 8-12-48 OCCUPATION: RETIRED

Route of Way

From: BRIDLEWAY (Grid Reference) SD 337963 421208

Via: OLD EMBANKMENT

To: NEW EMBANKMENT (Grid Reference) SD 337319 420879

1. How long have you known the route?

40

2. Have you used the above way on foot? YES/NO

If so:

(a) During which years? 1970 - 2010

(b) Where were you going to and from? NEW EMBANKMENT TO BRIDLEWAY

(c) For what purpose? BIRD WATCHING, DOG WALKING ETC

(d) How many times a year? 30

(e) Have you used the way by other means?

Please fill in all that apply

On horseback

On motorcycle/in vehicle

Other

NO

During which years and often?

(f) Have you ever seen others using the way?

Please fill in all that apply

On horseback

NO

On motorcycle/in vehicle

NO

Other

WALKING

During which years and how often

1970 - 2010

3. Has the way always run over the same route? If not, give details and dates of any changes. Mark any changes or variations on the attached plan

YES

4. (a) Have there, to your knowledge, been any stiles, gates or fences across the way? If so, state where the stiles, gates or fences stood and mark their locations on the attached plan.

2009-10 FENCE PUT UP & DITCH DUG OUT

(b) Were any of the gates locked? If so, state when and where they were, and mark them on the attached plan.

(c) Did any of the stiles, gates or fences prevent you from using the way on foot? If so, when?

YES

2009-10 TO PRESENT DAY

5. (a) Have you worked for any landowner over which the route passes? If so, give dates of employment and name of employer.

NO

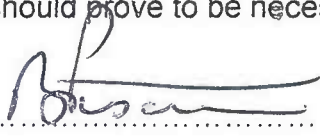
(b) Have you been a tenant of any land over which the routes passes? If so, give dates of tenancy and mark land rented on attached plan.

NO

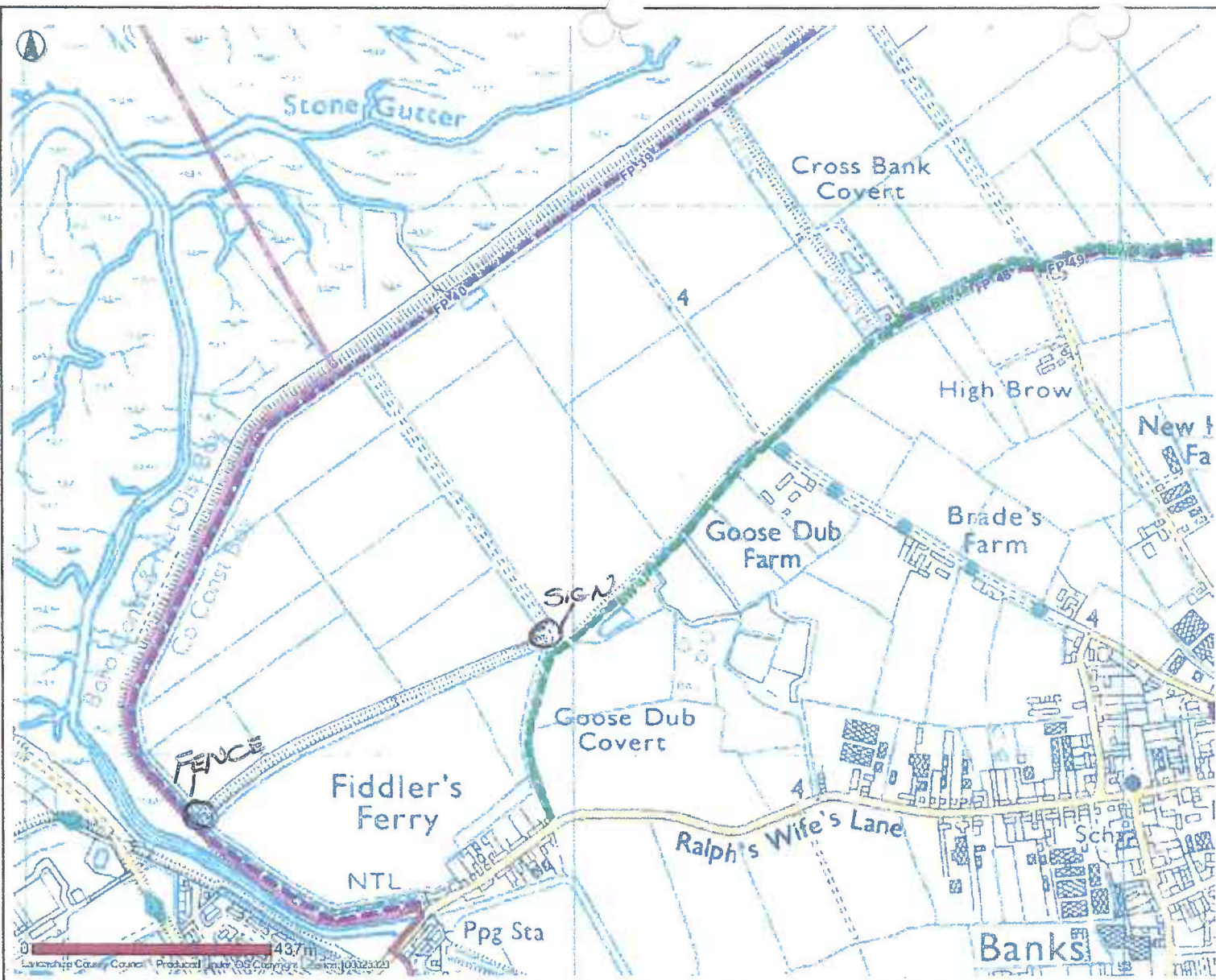
6.	If you have answered yes to 5a or 5b did you ever receive any instructions from the landowner as to the use of the way by the public? If so, what were they?
7.	(a) Have you ever been stopped or turned back when using this way on foot? <p style="text-align: center;">YES</p>
	(b) Do you know or have you heard of anyone else having been stopped or turned back when using the way on foot? If so, state when the interruption took place and give particulars. <p style="text-align: center;">YES</p> <p>2009 TO PRESENT. THREATS TO WALKERS INCIDENTS REPORTED TO POLICE.</p>
8.	Were you ever told by any owner or tenant of the land crossed by the way, or by anyone in their employment, that the way was not a public right of way on foot? If so, state when and give particulars and dates. <p style="text-align: center;">NO</p>
9.	Have you ever seen notices such as 'Private', 'No Road', 'No Thoroughfare' or 'Trespassers will be Prosecuted' on or near the way? If so, what did the notices say? Mark the location of the notices on the attached plan. <p style="text-align: center;">YES</p> <p>(PRIVATE LAND (TRESPASSERS MAY BE PROSECUTED) (ONLY FROM 2010)</p>
10.	Have you ever asked permission to use the way? If so, who did you ask? <p style="text-align: center;">NO</p>
11.	Please give any other information that you think is relevant. Use a separate sheet if necessary.

I hereby certify that, to the best of my knowledge and belief, the facts that I have stated are true.

I am/am not willing to attend a hearing, public inquiry or court to give evidence on this matter, if this should prove to be necessary.

Signature: 

Date: 21-5-2012



- Public Rights Of Way**
- Footpath
 - Bridleway
 - Byway Open To All Traffic
 - Road Used As Public Path
 - Definitive Map Modification Order
 - Temporary Closures
 - Other Public Rights Of Way
- PROW Furniture**
- No Legal Limitation
 - Legal Limitation

Banks



Date: 10/05/2012

This map is reproduced from Ordnance Survey material with the Permission of Ordnance Survey on behalf of the Controller of Her Majesty's Stationery Office (C) Crown Copyright. Unauthorised reproduction may lead to prosecution or civil proceedings. Lancashire County Council - OS Licence 100023320 (C) 2010

PUBLIC RIGHTS OF WAY
EVIDENCE OF USE ON FOOT

Please note that information supplied will be used in accordance with the processes under Statute and will not be confidential. It may be disclosed to third parties.

NAME: Nicola Richards

ADDRESS: 24 Vicarage Lane
Banks
PR9 8ES

DATE OF BIRTH: 08/12/64 OCCUPATION: Teacher

Route of Way

From: BRIDLEWAY (Grid Reference) SD 337963 421208

Via: OLD EMBANKMENT

To: NEW EMBANKMENT (Grid Reference) SD 337319 420879

1. How long have you known the route?

5 yrs

2. Have you used the above way on foot? YES/NO

If so:

- (a) During which years? 2007 - 2012
- (b) Where were you going to and from? ~~Old Embankment~~ Vicarage Lane to new embankment and back.
- (c) For what purpose? Walking
- (d) How many times a year? Approx once a fortnight

(e) Have you used the way by other means?

Please fill in all that apply

On horseback

On motorcycle/in vehicle

Other

During which years and often?

(f) Have you ever seen others using the way?

Please fill in all that apply

On horseback

On motorcycle/in vehicle ✓

Other ✓ on foot

During which years and how often 2007 - 2012
most days

3. Has the way always run over the same route? If not, give details and dates of any changes. Mark any changes or variations on the attached plan

Yes

4. (a) Have there, to your knowledge, been any stiles, gates or fences across the way? If so, state where the stiles, gates or fences stood and mark their locations on the attached plan. No

(b) Were any of the gates locked? If so, state when and where they were, and mark them on the attached plan. No

(c) Did any of the stiles, gates or fences prevent you from using the way on foot? If so, when?
—

5. (a) Have you worked for any landowner over which the route passes? If so, give dates of employment and name of employer. N/A

(b) Have you been a tenant of any land over which the routes passes? If so, give dates of tenancy and mark land rented on attached plan.
N/A

6. If you have answered yes to 5a or 5b did you ever receive any instructions from the landowner as to the use of the way by the public? If so, what were they?
 N/A

7. (a) Have you ever been stopped or ~~turned back~~ when using this way on foot?
 Yes - Mr Crooks stopped me to tell me the landowner had set fox snares so to keep an
 (b) Do you know or have you heard of anyone else having been stopped or turned back when using the way on foot? If so, state when the interruption took place and give particulars. No
 eye on the dogs + to warn other dog walkers. He said they had also set fox snares in cross bank woods. He said it was

8. Were you ever told by any owner or tenant of the land crossed by the way, or by anyone in their employment, that the way was not a public right of way on foot? If so, state when and give particulars and dates. No
 fine if to keep walking + did not ask me to turn back

9. Have you ever seen notices such as 'Private', 'No Road', 'No Thoroughfare' or 'Trespassers will be Prosecuted' on or near the way? If so, what did the notices say? Mark the location of the notices on the attached plan.
 Yes *

10. Have you ever asked permission to use the way? If so, who did you ask?
 Yes. Farmer working in tractor on fields who said it was fine to walk there.

11. Please give any other information that you think is relevant. Use a separate sheet if necessary.
 There are no signs for people coming off bank to walk back down the track.
 During foot + mouth (?) outbreak there were bar beds at each stile for walkers.

I hereby certify that, to the best of my knowledge and belief, the facts that I have stated are true.

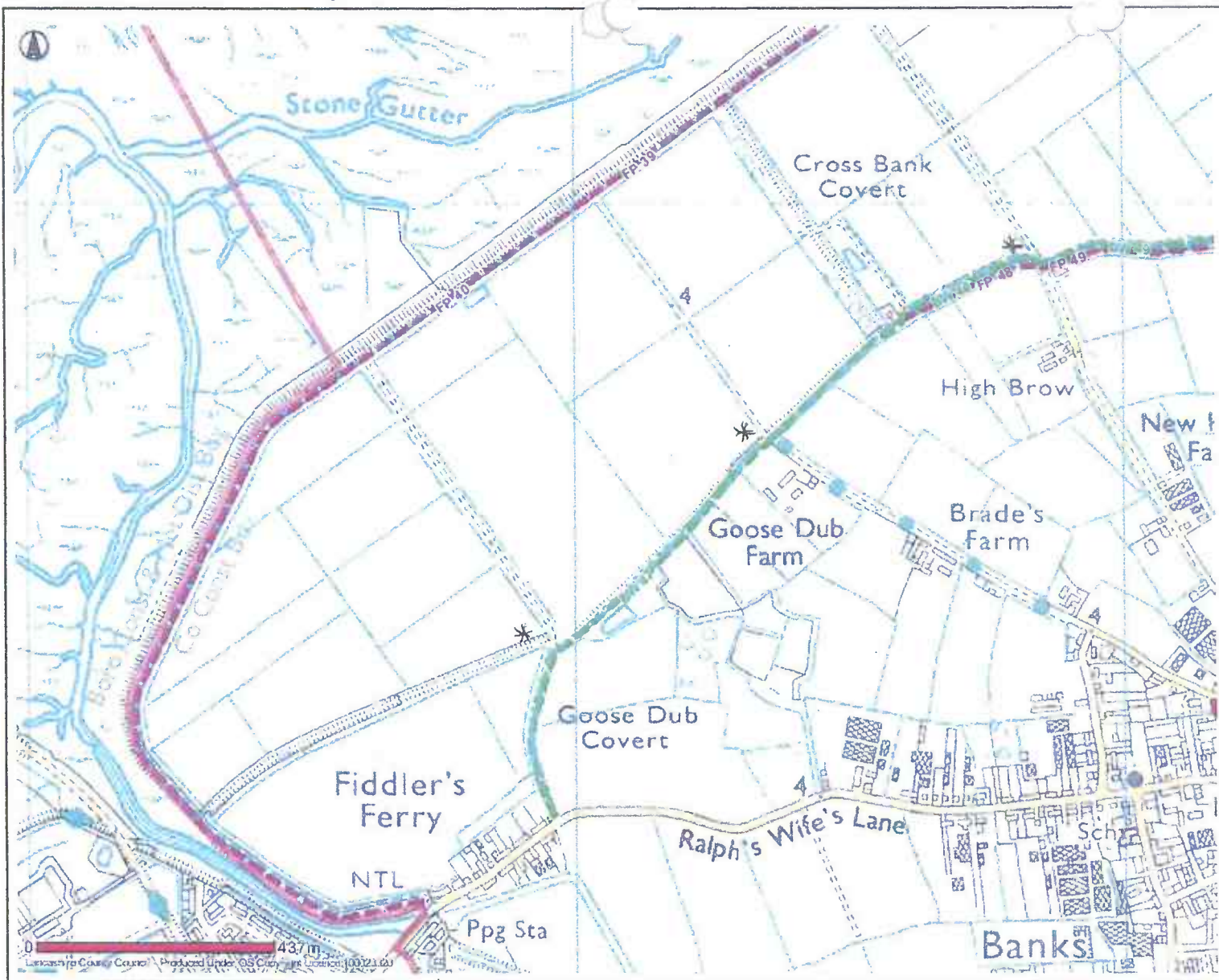
I am/am not willing to attend a hearing, public inquiry or court to give evidence on this matter, if this should prove to be necessary.

Signature:

[Handwritten Signature]

Date:

26/05/12



- Public Rights Of Way**
- Footpath
 - Bridleway
 - Byway Open To All Traffic
 - Road Used As Public Path
 - Definitive Map Modification Order
 - Temporary Closures
 - Other Public Rights Of Way
- PROW Furniture**
- No Legal Limitation
 - Legal Limitation

Banks



Date: 10/05/2012

This map is reproduced from Ordnance Survey material with the Permission of Ordnance Survey on behalf of the Controller of Her Majesty's Stationery Office (C) Crown Copyright. Unauthorised reproduction may lead to prosecution or civil proceedings. Lancashire County Council - OS Licence 100023320 (C) 2010

PUBLIC RIGHTS OF WAY
EVIDENCE OF USE ON FOOT

Please note that information supplied will be used in accordance with the processes under Statute and will not be confidential. It may be disclosed to third parties.

NAME: DAVID JOHN DIMMER

ADDRESS: 3 GEORGE'S CAVE
BANK
SEWTPORT

DATE OF BIRTH: 10.5.58 OCCUPATION: HORSE TRAINER

Route of Way

From: BRIDLEWAY (Grid Reference) SD 337963 421208

Via: OLD EMBANKMENT

To: NEW EMBANKMENT (Grid Reference) SD 337319 420879

1. How long have you known the route?

ALL MY LIFE

2. Have you used the above way on foot? YES/NO

If so:

(a) During which years? ALL MY LIFE

(b) Where were you going to and from? FROM HOME & AROUND

(c) For what purpose? LEISURE PURSUITS Jogging
& TRAINING HORSES.

(d) How many times a year? 4

(e) Have you used the way by other means?

Please fill in all that apply

On horseback YES

On motorcycle/in vehicle NO

Other WALKING DOGS ~~XXXXXXXXXX~~

During which years and often? ~~XXXXXXXXXX~~ & RUNNING. ~~XXXXXXXXXX~~
ALL MY LIFE ~~XXXXXXXXXX~~

(f) Have you ever seen others using the way? YES.

Please fill in all that apply

On horseback YES

On motorcycle/in vehicle NO

Other WALKING RUNNING

During which years and how often ALL THE TIME

3. Has the way always run over the same route? If not, give details and dates of any changes. Mark any changes or variations on the attached plan

AS FAR AS I KNOW

4. (a) Have there, to your knowledge, been any stiles, gates or fences across the way? If so, state where the stiles, gates or fences stood and mark their locations on the attached plan. STILE AT THE END & A GATE

(b) Were any of the gates locked? If so, state when and where they were, and mark them on the attached plan. GATE LOCKED

(c) Did any of the stiles, gates or fences prevent you from using the way on foot? If so, when? NO

5. (a) Have you worked for any landowner over which the route passes? If so, give dates of employment and name of employer.

NO

(b) Have you been a tenant of any land over which the routes passes? If so, give dates of tenancy and mark land rented on attached plan.

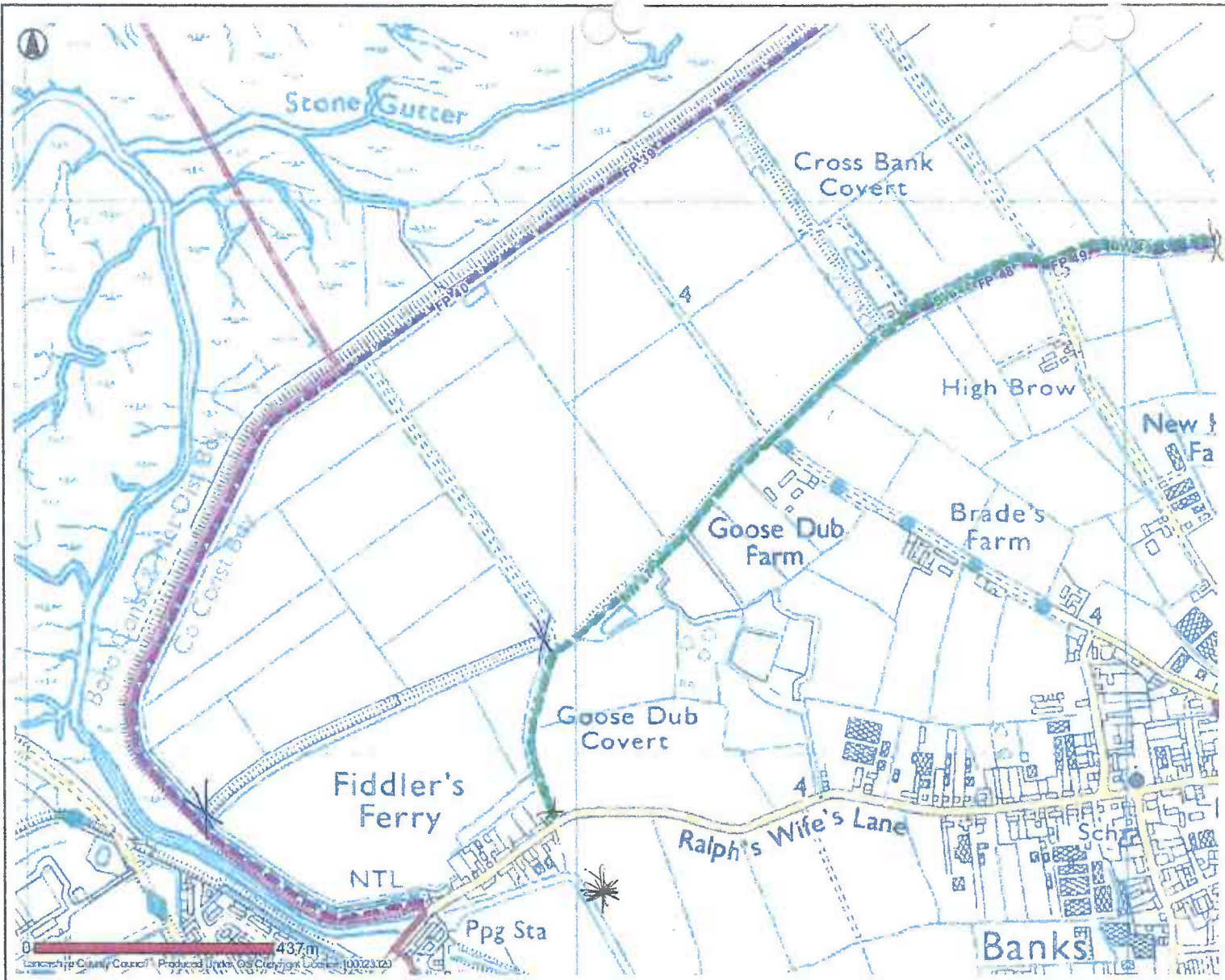
NO.

<p>6. If you have answered yes to 5a or 5b did you ever receive any instructions from the landowner as to the use of the way by the public? If so, what were they?</p> <p style="text-align: center;">N/A.</p>
<p>7. (a) Have you ever been stopped or turned back when using this way on foot?</p> <p style="text-align: center;">NO</p> <p>(b) Do you know or have you heard of anyone else having been stopped or turned back when using the way on foot? If so, state when the interruption took place and give particulars.</p> <p style="text-align: center;">NO</p>
<p>8. Were you ever told by any owner or tenant of the land crossed by the way, or by anyone in their employment, that the way was not a public right of way on foot? If so, state when and give particulars and dates.</p> <p style="text-align: center;">NO</p>
<p>9. Have you ever seen notices such as 'Private', 'No Road', 'No Thoroughfare' or 'Trespassers will be Prosecuted' on or near the way? If so, what did the notices say? Mark the location of the notices on the attached plan.</p> <p style="text-align: center;">YES NOTICE ARRIVED RECENTLY.</p>
<p>10. Have you ever asked permission to use the way? If so, who did you ask?</p> <p style="text-align: center;">NO</p>
<p>11. Please give any other information that you think is relevant. Use a separate sheet if necessary.</p> <p style="text-align: center;">I HAVE ALWAYS RIDDEN UP THE TRACK SIMPLY TO TURN AROUND + COME BACK TO EXERCISE THE HORSES. PLEASE SEE NOTES ATTACHED RE OTHER ROUTES SHUT OFF BY CROOK * PLEASE SEE ATTACHED NOTES ON MAP</p>

I hereby certify that, to the best of my knowledge and belief, the facts that I have stated are true.

I am/am not willing to attend a hearing, public inquiry or court to give evidence on this matter, if this should prove to be necessary.

Signature: D. Rimmer Date: 26.5.2012



- Public Rights Of Way**
- Footpath
 - Bridleway
 - Byway Open To All Traffic
 - Road Used As Public Path
 - Definitive Map Modification Order
 - Temporary Closures
 - Other Public Rights Of Way
- PROW Furniture**
- No Legal Limitation
 - Legal Limitation

* THERE WAS A BRIDGE WAY WHICH RAN FROM RALPH'S WIFE'S LANE TO STATION ROAD & THEN FROM BANKS ROAD WATER LANE TO NEW LANE BUT THIS WAS SHUT OFF BY GODFREY CROOK WHEN HE TOOK OVER THE ESTATE IN AN AROUND 1998 I USED IT ALL THE TIME TO GET TO CROSSBENS

Banks



Date: 10/05/2012

This map is reproduced from Ordnance Survey material with the Permission of Ordnance Survey on behalf of the Controller of Her Majesty's Stationery Office (C) Crown Copyright. Unauthorised reproduction may lead to prosecution or civil proceedings. Lancashire County Council - OS Licence 100023320 (C) 2010

PUBLIC RIGHTS OF WAY
EVIDENCE OF USE ON FOOT

Please note that information supplied will be used in accordance with the processes under Statute and will not be confidential. It may be disclosed to third parties.

NAME:

MRS D ROBINSON

ADDRESS:

75 BANKS RD

BANKS

NR SOUTHPORT

DATE OF BIRTH: 19-10-51

OCCUPATION: QUALITY CONTROL

Route of Way

From: BRIDLEWAY (Grid Reference) SD 337963 421208

Via: OLD EMBANKMENT

To: NEW EMBANKMENT (Grid Reference) SD 337319 420879

1. How long have you known the route?

APX 38-40 YEARS

2. Have you used the above way on foot? YES/NO

If so:

(a) During which years? (APX) 1974 - 2012

(b) Where were you going to and from? NEW EMBANKMENT TO OUTMARSH
AND HOME BANKS RD

(c) For what purpose? PLEASURE

(d) How many times a year? APX 100

<p>(e) Have you used the way by other means? NO</p> <p>Please fill in all that apply</p> <p>On horseback</p> <p>On motorcycle/in vehicle</p> <p>Other</p> <p>During which years and often?</p>
<p>(f) Have you ever seen others using the way? YES</p> <p>Please fill in all that apply</p> <p>On horseback</p> <p>On motorcycle/in vehicle</p> <p>Other WALKING - CYCLING</p> <p>During which years and how often</p> <p>1974-2012 1 TO 2 TIMES A WEEK</p>
<p>3. Has the way always run over the same route? If not, give details and dates of any changes. Mark any changes or variations on the attached plan</p> <p>USED TO BE ABLE TO WALK ALONG THE TOP OF OLD EMBANKMENT TO NEW EMBANKMENT AND ALSO ALONG THE BOTTOM ON TRACK</p>
<p>4. (a) Have there, to your knowledge, been any stiles, gates or fences across the way? If so, state where the stiles, gates or fences stood and mark their locations on the attached plan. FENCE ACROSS THE WAY AT BOTTOM OF NEW EMBANKMENT</p> <p>(b) Were any of the gates locked? If so, state when and where they were, and mark them on the attached plan. NO</p> <p>(c) Did any of the stiles, gates or fences prevent you from using the way on foot? If so, when?</p> <p>NO</p>
<p>5. (a) Have you worked for any landowner over which the route passes? If so, give dates of employment and name of employer.</p> <p>NO</p> <p>(b) Have you been a tenant of any land over which the routes passes? If so, give dates of tenancy and mark land rented on attached plan.</p> <p>NO</p>

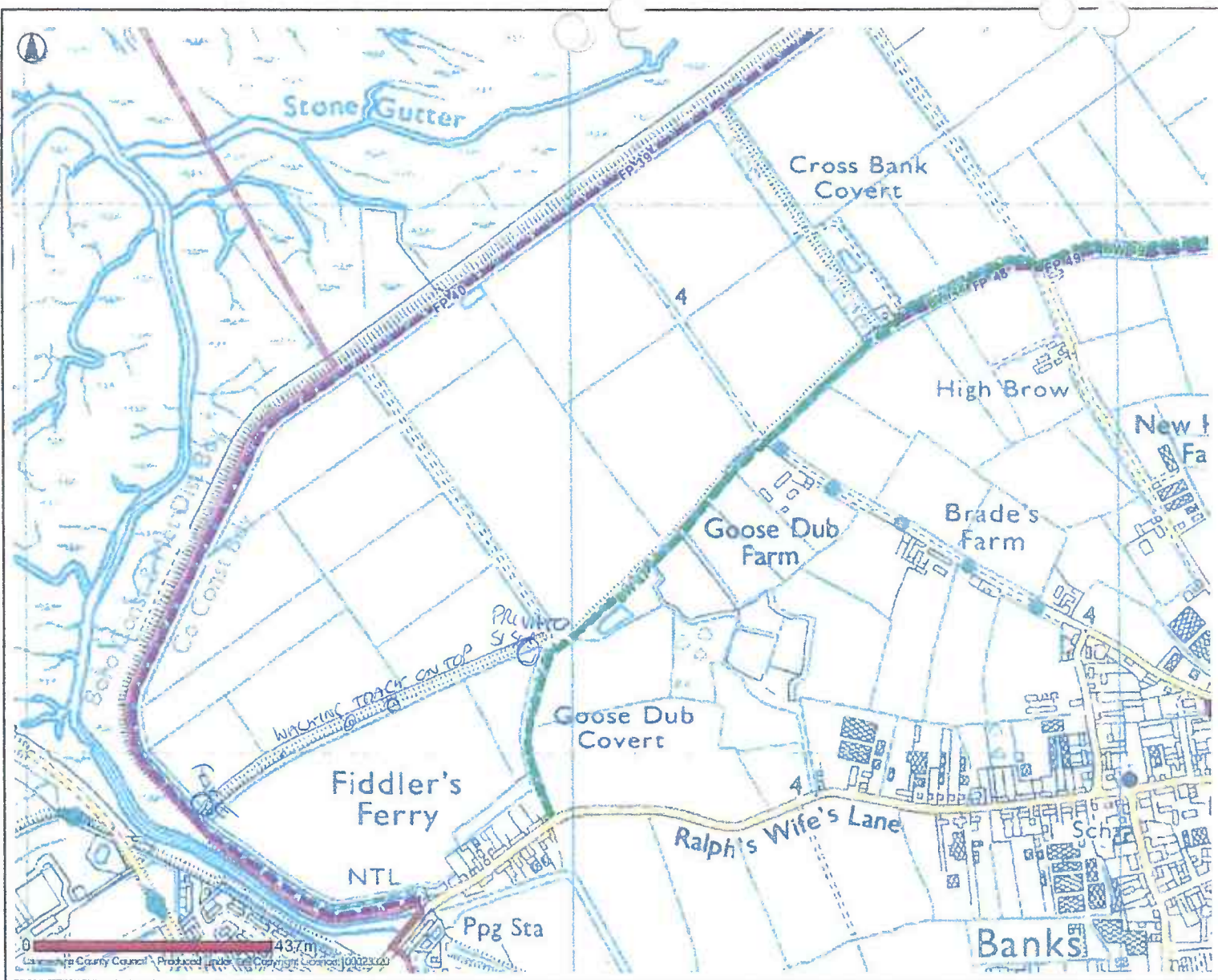
6. If you have answered yes to 5a or 5b did you ever receive any instructions from the landowner as to the use of the way by the public? If so, what were they?
7. (a) Have you ever been stopped or turned back when using this way on foot? NO (b) Do you know or have you heard of anyone else having been stopped or turned back when using the way on foot? If so, state when the interruption took place and give particulars. YES - IN THE LAST 2/3 YEARS
8. Were you ever told by any owner or tenant of the land crossed by the way, or by anyone in their employment, that the way was not a public right of way on foot? If so, state when and give particulars and dates. NO
9. Have you ever seen notices such as 'Private', 'No Road', 'No Thoroughfare' or 'Trespassers will be Prosecuted' on or near the way? If so, what did the notices say? Mark the location of the notices on the attached plan. PRIVATE LEGAL ACTION MAY BE TAKEN AGAINST ANY UNAUTHORISED PERSONS FOUND ON THIS PROPERTY
10. Have you ever asked permission to use the way? If so, who did you ask? NO
11. Please give any other information that you think is relevant. Use a separate sheet if necessary. PRIVATE SIGNS HAVE ONLY APPEARED IN LAST 3/5 YEARS

I hereby certify that, to the best of my knowledge and belief, the facts that I have stated are true.

I am/am not willing to attend a hearing, public inquiry or court to give evidence on this matter, if this should prove to be necessary.

Signature: D. Robinson

Date: 26-5-12



- Public Rights Of Way**
- Footpath
 - Bridleway
 - Byway Open To All Traffic
 - Road Used As Public Path
 - Definitive Map Modification Order
 - Temporary Closures
 - Other Public Rights Of Way
- PROW Furniture**
- No Legal Limitation
 - Legal Limitation

Banks



Date: 10/05/2012

This map is reproduced from Ordnance Survey material with the Permission of Ordnance Survey on behalf of the Controller of Her Majesty's Stationery Office (C) Crown Copyright.
 Unauthorised reproduction may lead to prosecution or civil proceedings.
 Lancashire County Council - OS Licence 100023320 (C) 2010

PUBLIC RIGHTS OF WAY
EVIDENCE OF USE ON FOOT

Please note that information supplied will be used in accordance with the processes under Statute and will not be confidential. It may be disclosed to third parties.

NAME: Mrs S. E. Rolinson

ADDRESS: 45. Banks Road
Banks Southport PR9 8JL

DATE OF BIRTH: 16.11.50 OCCUPATION: Housewife

Route of Way

From: BRIDLEWAY (Grid Reference) SD 337963 421208

Via: OLD EMBANKMENT

To: NEW EMBANKMENT (Grid Reference) SD 337319 420879

1. How long have you known the route?

38 years

2. Have you used the above way on foot? YES/NO

If so:

(a) During which years? 1974 - 2017

(b) Where were you going to and from? New embankment
or out Marsh, from Banks

(c) For what purpose? walking with dog & family 2015

(d) How many times a year?

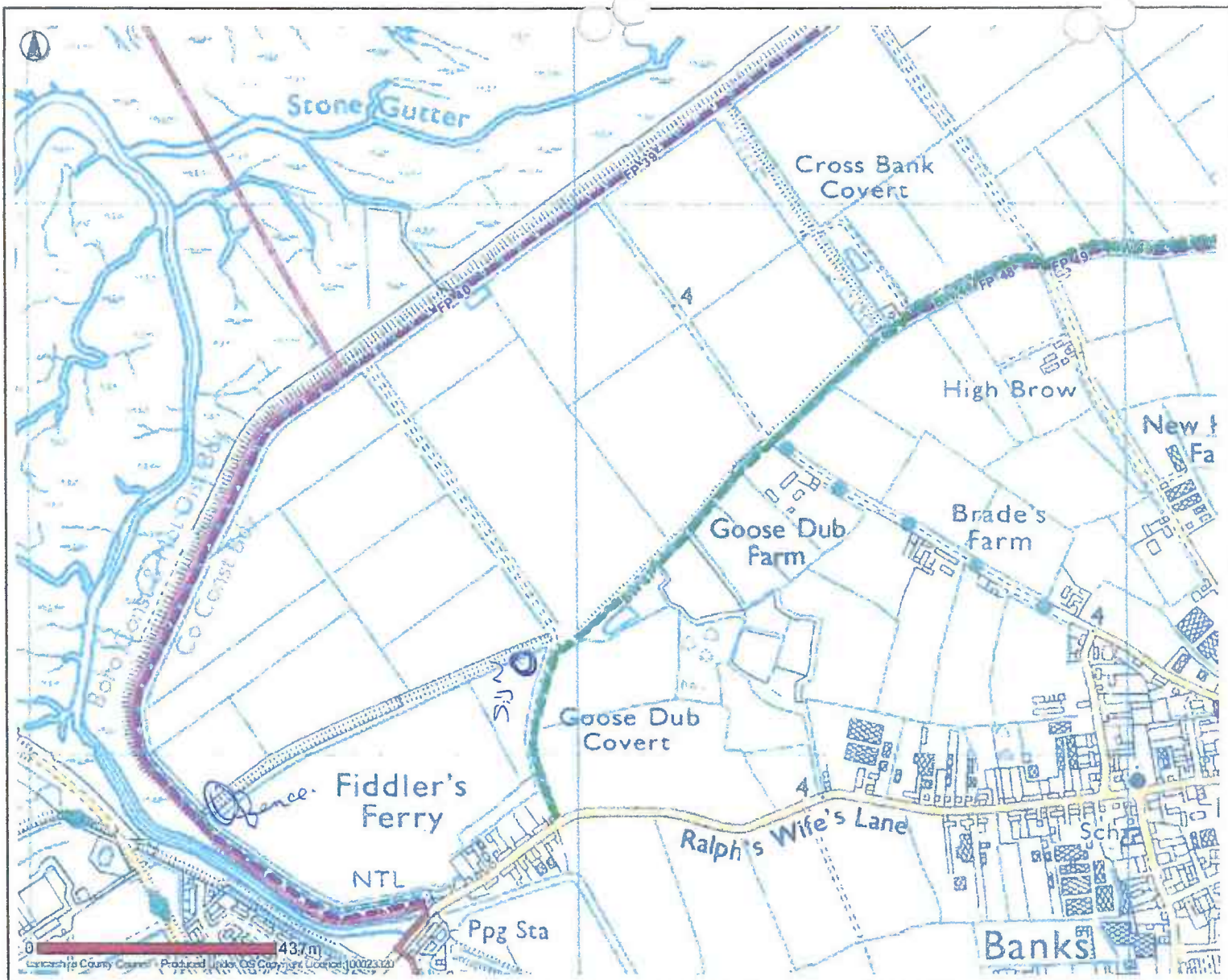
<p>(e) Have you used the way by other means?</p> <p>Please fill in all that apply No</p> <p>On horseback</p> <p>On motorcycle/in vehicle</p> <p>Other</p> <p>During which years and often?</p>
<p>(f) Have you ever seen others using the way?</p> <p>Please fill in all that apply No</p> <p>On horseback</p> <p>On motorcycle/in vehicle</p> <p>Other</p> <p>During which years and how often</p>
<p>3. Has the way always run over the same route? If not, give details and dates of any changes. Mark any changes or variations on the attached plan</p> <p style="text-align: center;">Yes</p>
<p>4. (a) Have there, to your knowledge, been any stiles, gates or fences across the way? If so, state where the stiles, gates or fences stood and mark their locations on the attached plan. <i>Fence across the way</i></p> <p>(b) Were any of the gates locked? If so, state when and where they were, and mark them on the attached plan. No</p> <p>(c) Did any of the stiles, gates or fences prevent you from using the way on foot? If so, when? No</p>
<p>5. (a) Have you worked for any landowner over which the route passes? If so, give dates of employment and name of employer.</p> <p>(b) Have you been a tenant of any land over which the routes passes? If so, give dates of tenancy and mark land rented on attached plan.</p>

6. If you have answered yes to 5a or 5b did you ever receive any instructions from the landowner as to the use of the way by the public? If so, what were they?
7. (a) Have you ever been stopped or turned back when using this way on foot? <p style="text-align: center;">no</p> (b) Do you know or have you heard of anyone else having been stopped or turned back when using the way on foot? If so, state when the interruption took place and give particulars.
8. Were you ever told by any owner or tenant of the land crossed by the way, or by anyone in their employment, that the way was not a public right of way on foot? If so, state when and give particulars and dates. <p style="text-align: center;">no</p>
9. Have you ever seen notices such as 'Private', 'No Road', 'No Thoroughfare' or 'Trespassers will be Prosecuted' on or near the way? If so, what did the notices say? Mark the location of the notices on the attached plan. <p>yes Private Legal action may be taken against unauthorised Person found on this property</p>
10. Have you ever asked permission to use the way? If so, who did you ask? <p style="text-align: center;">no</p>
11. Please give any other information that you think is relevant. Use a separate sheet if necessary.

I hereby certify that, to the best of my knowledge and belief, the facts that I have stated are true.

I am/~~am~~ not willing to attend a hearing, public inquiry or court to give evidence on this matter, if this should prove to be necessary.

Signature: S. E. Robinson Date: 26th May 2012



Banks

PUBLIC RIGHTS OF WAY
EVIDENCE OF USE ON FOOT

Please note that information supplied will be used in accordance with the processes under Statute and will not be confidential. It may be disclosed to third parties.

NAME:

N. R. STEVENSON

ADDRESS:

16 BENDS LANE

BANKS

SOUTHPORT PR. 9. 8. HG

DATE OF BIRTH: 22/10/1941

OCCUPATION: TAXI DRIVER

Route of Way

From: BRIDLEWAY (Grid Reference) SD 337963 421208

Via: OLD EMBANKMENT

To: NEW EMBANKMENT (Grid Reference) SD 337319 420879

1. How long have you known the route?

1980 - 2012

2. Have you used the above way on foot? YES ~~NO~~

If so:

(a) During which years? AS ABOVE

(b) Where were you going to and from? HOME VIA ABOVE ROUTE - HOME

(c) For what purpose? EXERCISE, WALK DOGS, ENJOY COUNTRYSIDE & WILDLIFE

(d) How many times a year? 50

(e) Have you used the way by other means? **No**

Please fill in all that apply

On horseback

On motorcycle/in vehicle

Other

During which years and often?

(f) Have you ever seen others using the way? **YES**

Please fill in all that apply

On horseback **YES**

On motorcycle/in vehicle **AGRICULTURAL VEHICLES**

Other **WALKING, BICYCLE**

During which years and how often

1988 - 2012 REGULARLY

3. Has the way always run over the same route? If not, give details and dates of any changes. Mark any changes or variations on the attached plan

No

4. (a) Have there, to your knowledge, been any stiles, gates or fences across the way? If so, state where the stiles, gates or fences stood and mark their locations on the attached plan.

FENCES

(b) Were any of the gates locked? If so, state when and where they were, and mark them on the attached plan.

(c) Did any of the stiles, gates or fences prevent you from using the way on foot? If so, when?

No

5. (a) Have you worked for any landowner over which the route passes? If so, give dates of employment and name of employer.

No

(b) Have you been a tenant of any land over which the routes passes? If so, give dates of tenancy and mark land rented on attached plan.

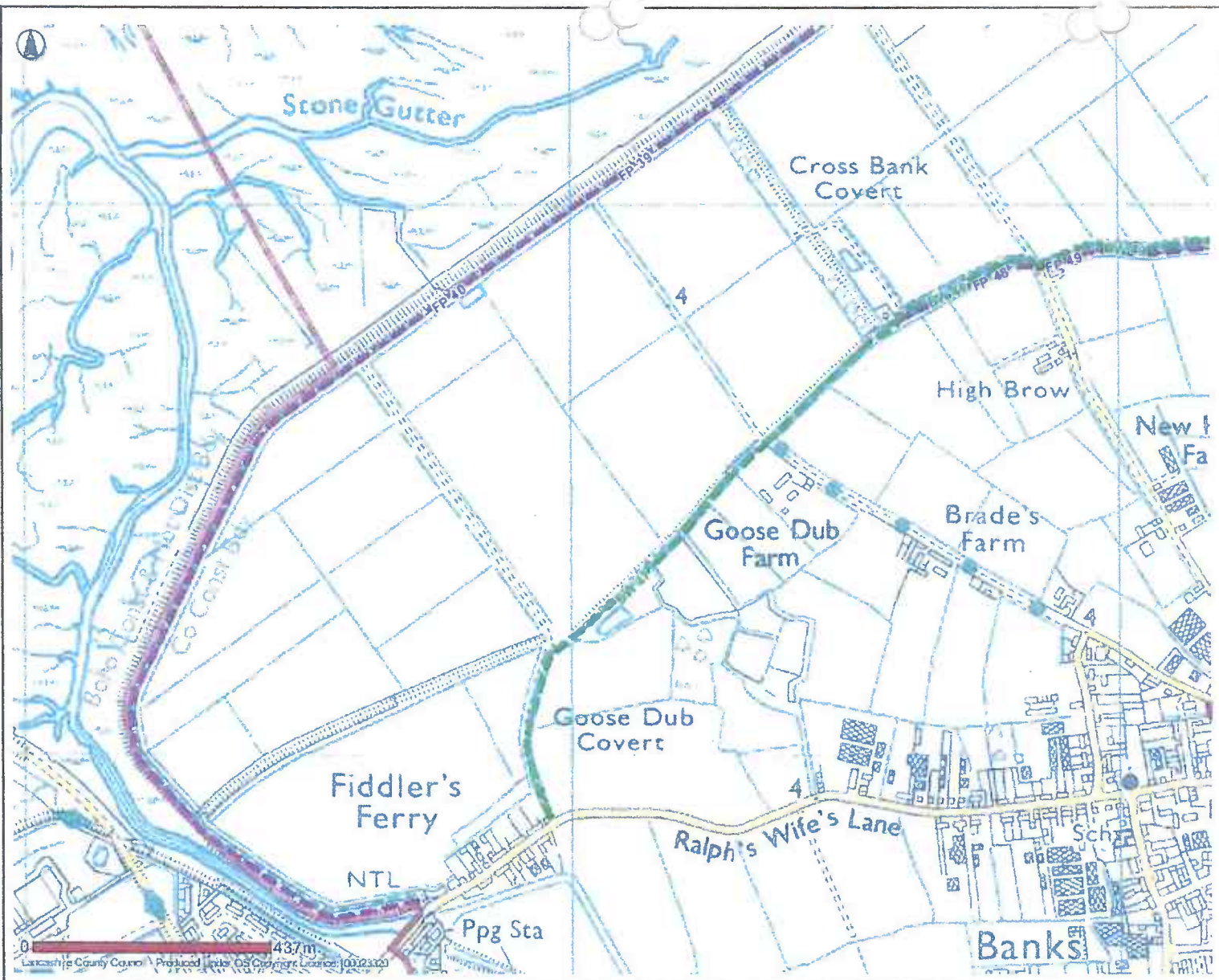
No

6. If you have answered yes to 5a or 5b did you ever receive any instructions from the landowner as to the use of the way by the public? If so, what were they?	N/A
7. (a) Have you ever been stopped or turned back when using this way on foot?	No
(b) Do you know or have you heard of anyone else having been stopped or turned back when using the way on foot? If so, state when the interruption took place and give particulars.	No.
8. Were you ever told by any owner or tenant of the land crossed by the way, or by anyone in their employment, that the way was not a public right of way on foot? If so, state when and give particulars and dates.	No
9. Have you ever seen notices such as 'Private', 'No Road', 'No Thoroughfare' or 'Trespassers will be Prosecuted' on or near the way? If so, what did the notices say? Mark the location of the notices on the attached plan.	YES - PRIVATE - TRESPASSERS WILL BE PROSECUTED
10. Have you ever asked permission to use the way? If so, who did you ask?	No
11. Please give any other information that you think is relevant. Use a separate sheet if necessary.	SIGNS WERE BROKEN AFTER A SHORT TIME & NOT REPLACED

I hereby certify that, to the best of my knowledge and belief, the facts that I have stated are true.

I am/~~am not~~ willing to attend a hearing, public inquiry or court to give evidence on this matter, if this should prove to be necessary.

Signature: W.R. Atkinson Date: 18.5.2012



- Public Rights Of Way**
- Footpath
 - Bridleway
 - Byway Open To All Traffic
 - Road Used As Public Path
 - Definitive Map Modification Order
 - Temporary Closures
 - Other Public Rights Of Way
- PROW Furniture**
- No Legal Limitation
 - Legal Limitation

Banks



Date: 10/05/2012

This map is reproduced from Ordnance Survey material with the Permission of Ordnance Survey on behalf of the Controller of Her Majesty's Stationery Office (C) Crown Copyright.
 Unauthorised reproduction may lead to prosecution or civil proceedings.
 Lancashire County Council - OS Licence 100023320 (C) 2010

PUBLIC RIGHTS OF WAY

EVIDENCE OF USE ON FOOT

Please note that information supplied will be used in accordance with the processes under Statute and will not be confidential. It may be disclosed to third parties.

NAME:

Nicola Swales

ADDRESS:

31 Chamleys Lane

Banks

DATE OF BIRTH:

26/09/74

OCCUPATION:

Sales Assistant

Route of Way

From: BRIDLEWAY

(Grid Reference)

SD 337963

421208

Via: OLD EMBANKMENT

To: NEW EMBANKMENT

(Grid Reference)

SD 337319

420879

1. How long have you known the route?

17 yrs

2. Have you used the above way on foot? YES/NO

If so:

(a) During which years? 1995 - 2012

(b) Where were you going to and from?

Home + back again

(c) For what purpose?

Dog walk

(d) How many times a year?

5-6 times a wk

(e) Have you used the way by other means?

Please fill in all that apply

On horseback

On motorcycle/in vehicle

N/A

Other

During which years and often?

(f) Have you ever seen others using the way?

Please fill in all that apply

On horseback

On motorcycle/in vehicle

Other

walking

During which years and how often

3. Has the way always run over the same route? If not, give details and dates of any changes. Mark any changes or variations on the attached plan

Yes

4. (a) Have there, to your knowledge, been any stiles, gates or fences across the way? If so, state where the stiles, gates or fences stood and mark their locations on the attached plan.

NO

(b) Were any of the gates locked? If so, state when and where they were, and mark them on the attached plan.

NO

(c) Did any of the stiles, gates or fences prevent you from using the way on foot? If so, when?

NO

5. (a) Have you worked for any landowner over which the route passes? If so, give dates of employment and name of employer.

NO

(b) Have you been a tenant of any land over which the routes passes? If so, give dates of tenancy and mark land rented on attached plan.

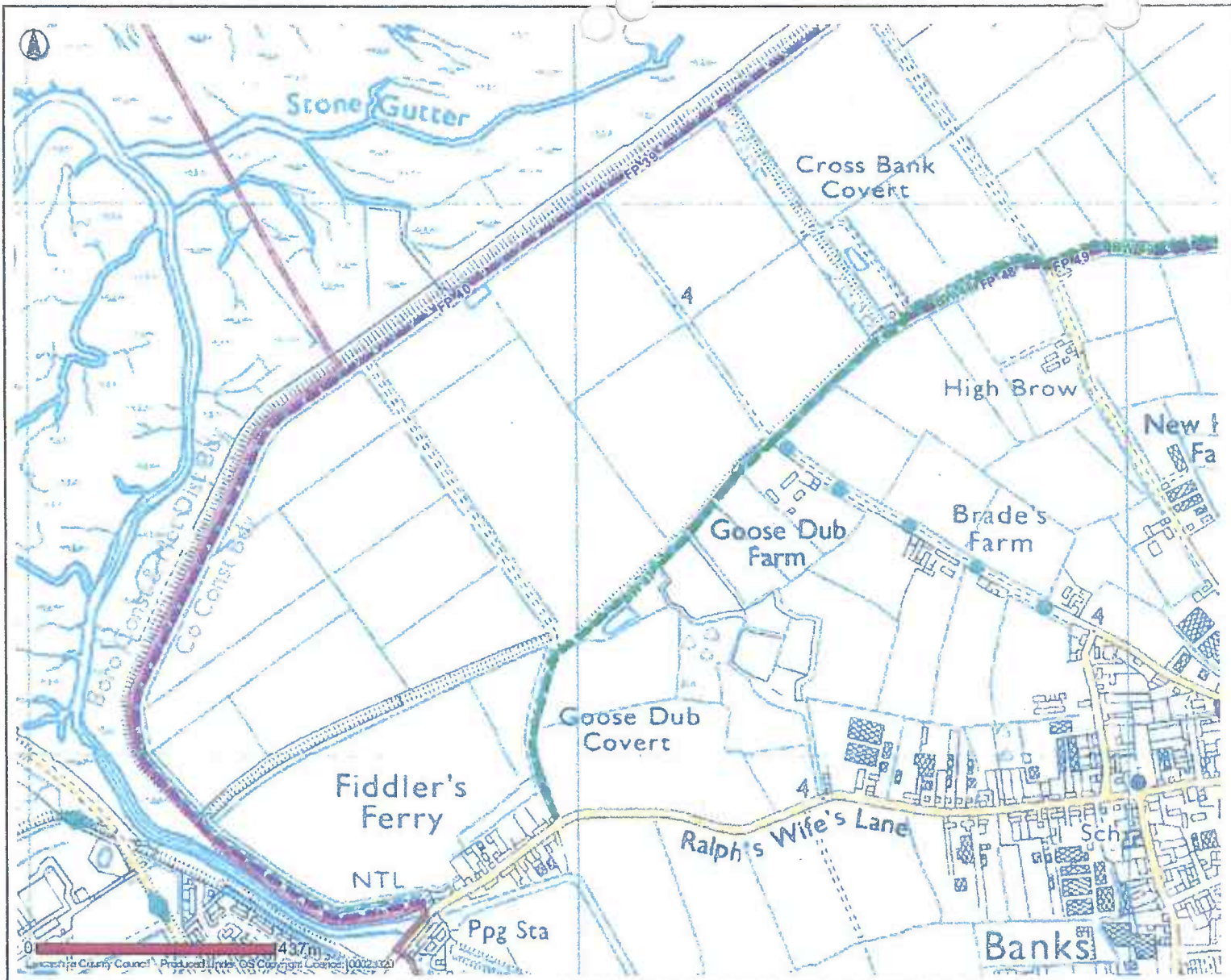
NO

6. If you have answered yes to 5a or 5b did you ever receive any instructions from the landowner as to the use of the way by the public? If so, what were they?
7. (a) Have you ever been stopped or turned back when using this way on foot? NO (b) Do you know or have you heard of anyone else having been stopped or turned back when using the way on foot? If so, state when the interruption took place and give particulars. NO
8. Were you ever told by any owner or tenant of the land crossed by the way, or by anyone in their employment, that the way was not a public right of way on foot? If so, state when and give particulars and dates. NO
9. Have you ever seen notices such as 'Private', 'No Road', 'No Thoroughfare' or 'Trespassers will be Prosecuted' on or near the way? If so, what did the notices say? Mark the location of the notices on the attached plan. NO
10. Have you ever asked permission to use the way? If so, who did you ask? NO
11. Please give any other information that you think is relevant. Use a separate sheet if necessary.

I hereby certify that, to the best of my knowledge and belief, the facts that I have stated are true.

I am/am not willing to attend a hearing, public inquiry or court to give evidence on this matter, if this should prove to be necessary.

Signature:  Date: 28/05/12



- Public Rights Of Way**
- Footpath
 - Bridleway
 - Byway Open To All Traffic
 - Road Used As Public Path
 - Definitive Map Modification Order
 - Temporary Closures
 - Other Public Rights Of Way
- PROW Furniture**
- No Legal Limitation
 - Legal Limitation

Banks

PUBLIC RIGHTS OF WAY

EVIDENCE OF USE ON FOOT

Please note that information supplied will be used in accordance with the processes under Statute and will not be confidential. It may be disclosed to third parties.

NAME:

Karen Taylor

ADDRESS:

13 Grease Works
Bank

DATE OF BIRTH:

1/4/63

OCCUPATION:

Student

Route of Way

From: Bridleway

(Grid Reference)

SD 337963 421208

Via: Old Embankment

To: New Embankment

(Grid Reference)

SD 337319 420879

1. How long have you known the route?

All my life

2. Have you used the above way on foot? YES/NO

If so:

(a) During which years?

1968

(b) Where were you going to and from?

stables
Home to bank,
variety route

(c) For what purpose?

walking, perhaps with dog

(d) How many times a year?

once, depending on

year.

<p>(e) Have you used the way by other means? No</p> <p>Please fill in all that apply</p> <p>On horseback</p> <p>On motorcycle/in vehicle</p> <p>Other</p> <p>During which years and often?</p>
<p>(f) Have you ever seen others using the way? Yes</p> <p>Please fill in all that apply</p> <p>On horseback</p> <p>On motorcycle/in vehicle</p> <p>Other</p> <p>During which years and how often</p>
<p>3. Has the way always run over the same route? If not, give details and dates of any changes. Mark any changes or variations on the attached plan</p> <p>Yes</p>
<p>4. (a) Have there, to your knowledge, been any stiles, gates or fences across the way? If so, state where the stiles, gates or fences stood and mark their locations on the attached plan. No</p> <p>(b) Were any of the gates locked? If so, state when and where they were, and mark them on the attached plan.</p> <p>(c) Did any of the stiles, gates or fences prevent you from using the way on foot? If so, when? No</p>
<p>5. (a) Have you worked for any landowner over which the route passes? If so, give dates of employment and name of employer. No</p> <p>(b) Have you been a tenant of any land over which the routes passes? If so, give dates of tenancy and mark land rented on attached plan. No</p>

PUBLIC RIGHTS OF WAY
EVIDENCE OF USE ON FOOT

Please note that information supplied will be used in accordance with the processes under Statute and will not be confidential. It may be disclosed to third parties.

NAME: ROY TAYLOR

ADDRESS: 49 Ralphs Wifes Lane Banks
Southport
PR9 8ER

DATE OF BIRTH: 9.7.29 OCCUPATION: RETIRED

Route of Way

From: Bridleway (Grid Reference) SD 337963 421208

Via: Old Embankment

To: New Embankment (Grid Reference) SD 337319 420879

1. How long have you known the route?

late 1950's

2. Have you used the above way on foot? YES/NO

If so:

- (a) During which years? 1980 - 2002 approx
- (b) Where were you going to and from? From home to New Embankment
- (c) For what purpose? country walk for dog and me also to see the tide come in.
- (d) How many times a year? 2 or 3 times a week weather permitting.

(e) Have you used the way by other means? *NO*

Please fill in all that apply

On horseback *NO*

On motorcycle/in vehicle *NO*

Other *NO*

During which years and often? _____

(f) Have you ever seen others using the way? *YES*

Please fill in all that apply

On horseback *NO*

On motorcycle/in vehicle *NO*

Other - *people regularly dog walking*

During which years and how often
most days I was there.

3. Has the way always run over the same route? If not, give details and dates of any changes. Mark any changes or variations on the attached plan

yes

4. (a) Have there, to your knowledge, been any stiles, gates or fences across the way? If so, state where the stiles, gates or fences stood and mark their locations on the attached plan. */there was a stile at the end of track*

(b) Were any of the gates locked? If so, state when and where they were, and mark them on the attached plan. *we always used stile.*

(c) Did any of the stiles, gates or fences prevent you from using the way on foot? If so, when?
NO. we were always able to access the Bank.

5. (a) Have you worked for any landowner over which the route passes? If so, give dates of employment and name of employer. *NO*

(b) Have you been a tenant of any land over which the routes passes? If so, give dates of tenancy and mark land rented on attached plan.
NO.

<p>6. If you have answered yes to 5a or 5b did you ever receive any instructions from the landowner as to the use of the way by the public? If so, what were they?</p>
<p>7. (a) Have you ever been stopped or turned back when using this way on foot? <i>No.</i></p> <p>(b) Do you know or have you heard of anyone else having been stopped or turned back when using the way on foot? If so, state when the interruption took place and give particulars. <i>No never.</i></p>
<p>8. Were you ever told by any owner or tenant of the land crossed by the way, or by anyone in their employment, that the way was not a public right of way on foot? If so, state when and give particulars and dates. <i>No it was always regarded as an accessible walk to the <u>Em Bankment</u>.</i></p>
<p>9. Have you ever seen notices such as 'Private', 'No Road', 'No Thoroughfare' or 'Trespassers will be Prosecuted' on or near the way? If so, what did the notices say? Mark the location of the notices on the attached plan. <i>No.</i></p>
<p>10. Have you ever asked permission to use the way? If so, who did you ask? <i>No</i></p>
<p>11. Please give any other information that you think is relevant. Use a separate sheet if necessary. <i>When I was 65 & 66 I had a heart attack and stroke. I walked most days as I gradually got better these walks added my recovery.</i></p>

I hereby certify that, to the best of my knowledge and belief, the facts that I have stated are true.

I am/ ~~am~~ not willing to attend a hearing, public inquiry or court to give evidence on this matter, if this should prove to be necessary.

Signature: *R. Taylor* Date: *31.5.12*

PUBLIC RIGHTS OF WAY

EVIDENCE OF USE ON FOOT

Please note that information supplied will be used in accordance with the processes under Statute and will not be confidential. It may be disclosed to third parties.

NAME: ROY EDWARD TAYLOR

ADDRESS:
128 GAMON STREET
YARRAVILLE
MELBOURNE
AUSTRALIA
VIC 3013

DATE OF BIRTH: 14/11/1968

OCCUPATION: AEROSPACE DESIGN ENGINEER

Route of Way

From: BRIDLEWAY (Grid Reference) SD337963
(421208)

Via: OLD EMBANKMENT

To: NEW (Grid Reference)
EMBANKMENT. SD337319
(420879)

1. How long have you known the route?

SINCE JULY 1971 (WITH MY FATHER)
I WAS TAKEN ALONG THE
PATH WHEN I WAS 3 YEARS OLD BY MY
FATHER

2. Have you used the above way on foot? YES/ NO

If so:

(a) During which years?

1971 - 2000

(b) Where were you going to and from?
AND LESS FREQUENTLY FROM 2000 - 2005

FROM VILLAGE TO
NEW EMBANKMENT

foot? Have you ever seen others using the way?

NO YES

Please fill in all that apply

(b) Do you know or have you heard of anyone else having been stopped or turned back when using the way on foot? If so, state when the interruption took place and give particulars.

On horseback

YES
NO

On motorcycle/in vehicle

Other

BICYCLE

8. Were you ever told by any owner or tenant of the land crossed by the way, or by anyone in their employment, that the way was not a public right of way on foot? If so, state when and give particulars and dates.
During which years and how often

1978-2000

ABOUT 3 TIMES/YEAR

3. Has the way always run over the same route? If not, give details and dates of any changes. Mark any changes or variations on the attached plan

9. Have you ever seen notices such as 'Private', 'No Road', 'No Thoroughfare' or 'Trespassers will be Prosecuted' on or near the way? If so, what did the notices say? Mark the location of the notices on the attached plan.

NO

4. (a) Have there, to your knowledge, been any stiles, gates or fences across the way? If so, state where the stiles, gates or fences stood and mark their locations on the attached plan.

STYLE AT

10. Have you ever asked permission to use the way? If so, who did you ask?

(b) Were any of the gates locked? If so, state when and where they were, and mark them on the attached plan.

NO

NO

(c) For what purpose?

EXERCISE, BIRDWATCHING

(d) How many times a year?

FROM 1971 - 2000 BETWEEN 1-10
TIMES/YEAR
FROM 2000 - 2005 ONCE/YEAR

(e) Have you used the way by other means?

YES

Please fill in all that apply

On horseback

On motorcycle/in vehicle

Other

BICYCLE

During which years and often?

BETWEEN 1976 - 2000
ABOUT 3 TIMES/YEAR

(9) Have you ever seen others using the way?

NO YES

Please fill in all that apply

(b) Do you know or have you heard of anyone else having been stopped or turned back when using the way on foot? If so, state when the interruption took place and give particulars.

On horseback

YES
NO

On motorcycle/in vehicle

Other

BICYCLE

8. Were you ever told by any owner or tenant of the land crossed by the way, or by anyone in their employment, that the way was not a public right of way on foot? If so, state when and give particulars and dates. During which years and how often

1978-2000

ABOUT 3 TIMES/YEAR

3. Has the way always run over the same route? If not, give details and dates of any changes. Mark any changes or variations on the attached plan

9. Have you ever seen notices such as 'Private', 'No Road', 'No Thoroughfare' or 'Trespassers will be Prosecuted' on or near the way? If so, what did the notices say? Mark the location of the notices on the attached plan.

NO

4. (a) Have there, to your knowledge, been any stiles, gates or fences across the way? If so, state where the stiles, gates or fences stood and mark their locations on the attached plan.

STYLE AT

10. Have you ever asked permission to use the way? If so, who did you ask?

(b) Were any of the gates locked? If so, state when and where they were, and mark them on the attached plan.

NO

NO

- (c) Did any of the stiles, gates or fences prevent you from using the way on foot? If so, when?

NO

5. (a) Have you worked for any landowner over which the route passes? If so, give dates of employment and name of employer.

NO

- (b) Have you been a tenant of any land over which the routes passes? If so, give dates of tenancy and mark land rented on attached plan.

NO

6. If you have answered yes to 5a or 5b did you ever receive any instructions from the landowner as to the use of the way by the public? If so, what were they?

7. (a) Have you ever been stopped or turned back when using this way on

NO

11. Please give any other information that you think is relevant. Use a separate sheet if necessary.

I USED THIS PATH THROUGHOUT MY CHILDHOOD, AND UNTIL MOVING TO AUSTRALIA, FOR RECREATION & EXERCISE.

(+ BIRDWATCHING)
ALTHOUGH I LIVE IN AUSTRALIA, I VISIT BARRS FOR ONE MONTH PER YEAR, I AM UN DOMICILED, AND WISH TO USE THE PATH FOR RECREATION & BIRDWATCHING.

I hereby certify that, to the best of my knowledge and belief, the facts that I have stated are true.

I ~~am~~ am not willing to attend a hearing, public inquiry or court to give evidence on this matter, if this should prove to be necessary.

Signature: Ray Taylor

Date: 18/6/2012

Route of Way

From: BRIDLEWAY (Grid Reference) SD337963
(421208)

Via: OLD EMBANKMENT

To: NEW (Grid Reference)
EMBANKMENT. SD337319
(420879)

1. How long have you known the route?

SINCE JULY 1971 (WITH MY FATHER)
I WAS TAKEN ALONG THE
PATH WHEN I WAS 3 YEARS OLD BY MY FATHER

2. Have you used the above way on foot? YES/NO

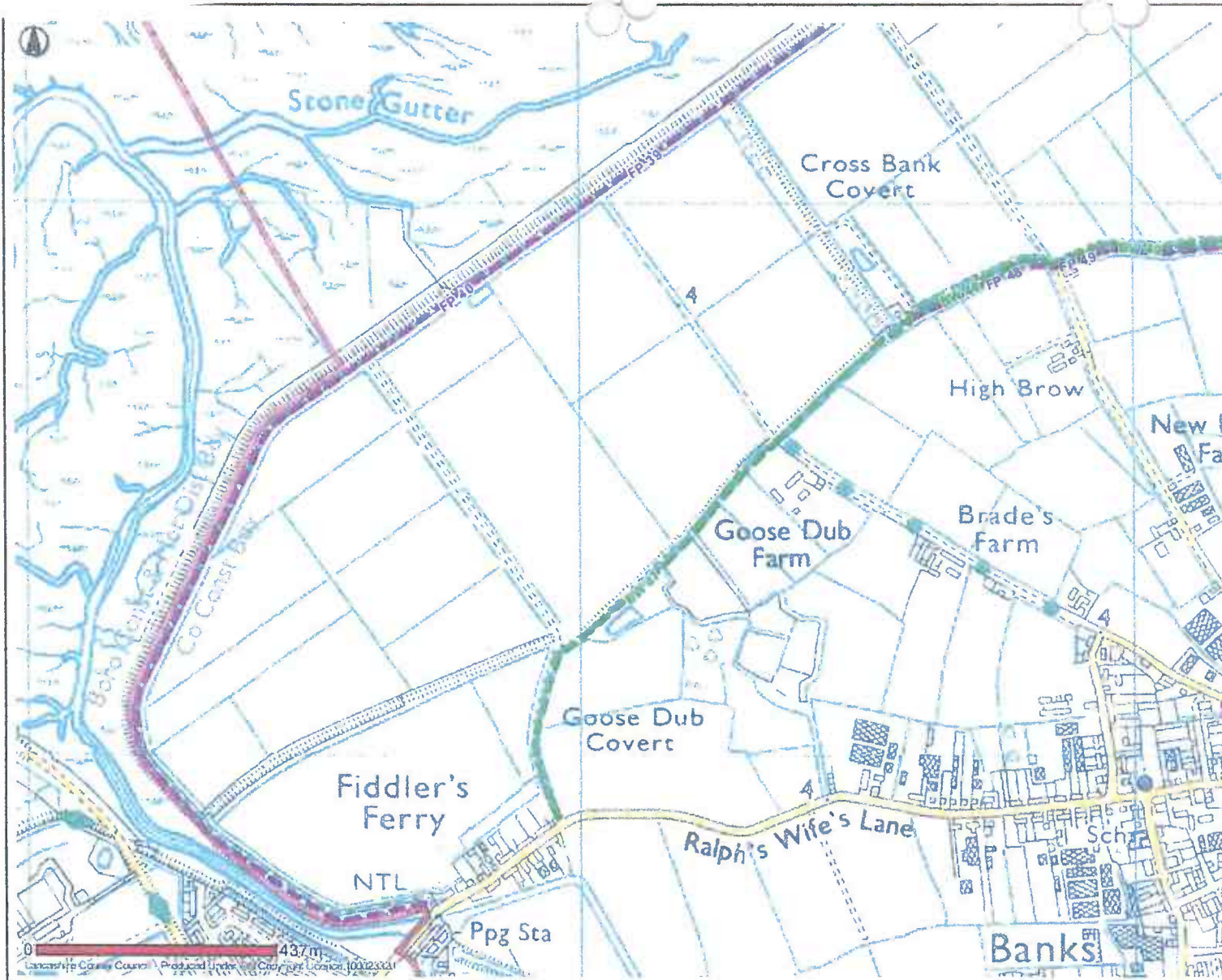
If so:

(a) During which years?










1971 - 2000

(b) Where were you going to and from?
AND LESS FREQUENTLY FROM 2000 - 2005

FROM VILLAGE TO
NEW EMBANKMENT



Public Rights Of Way

-  Footpath
 -  Bridleway
 -  Byway Open To All Traffic
 -  Road Used As Public Path
 -  Definitive Map Modification Order
 -  Temporary Closures
 -  Other Public Rights Of Way
- PROW Furniture**
-  No Legal Limitation
 -  Legal Limitation

Banks



Date: 10/05/2012

This map is reproduced from Ordnance Survey material with the Permission of Ordnance Survey on behalf of the Controller of Her Majesty's Stationery Office (C) Crown Copyright.
 Unauthorised reproduction may lead to prosecution or civil proceedings.
 Lancashire County Council - OS Licence 100023320 (C) 2010

PUBLIC RIGHTS OF WAY
EVIDENCE OF USE ON FOOT

Please note that information supplied will be used in accordance with the processes under Statute and will not be confidential. It may be disclosed to third parties.

NAME: ANDREW TENNANT

ADDRESS: 3 FAREHAM DRIVE
BANKS
LANCASHIRE PR9 8FP

DATE OF BIRTH: 14-10-62 OCCUPATION: ENG. TECH.

Route of Way

From: Bridleway (Grid Reference) SD 337963 421208

Via: Old Embankment

To: New Embankment (Grid Reference) SD 337319 420879

1. How long have you known the route?

30+ YEARS

2. Have you used the above way on foot? YES/NO

If so:

(a) During which years? 1977/78

(b) Where were you going to and from? RALPH'S WIFE'S LANE TO NEW EMBANKMENT.

(c) For what purpose? BIRD WATCHING/WALKING

(d) How many times a year? 2/3

(e) Have you used the way by other means? NO

Please fill in all that apply

On horseback

On motorcycle/in vehicle

Other

During which years and often?

(f) Have you ever seen others using the way?

Please fill in all that apply

On horseback

On motorcycle/in vehicle

Other WALKING

During which years and how often

AS PREVIOUS PAGE

3. Has the way always run over the same route? If not, give details and dates of any changes. Mark any changes or variations on the attached plan

4. (a) Have there, to your knowledge, been any stiles, gates or fences across the way? If so, state where the stiles, gates or fences stood and mark their locations on the attached plan. NO

(b) Were any of the gates locked? If so, state when and where they were, and mark them on the attached plan. NO

(c) Did any of the stiles, gates or fences prevent you from using the way on foot? If so, when? NO

5. (a) Have you worked for any landowner over which the route passes? If so, give dates of employment and name of employer. NO

(b) Have you been a tenant of any land over which the routes passes? If so, give dates of tenancy and mark land rented on attached plan.

NO

6. If you have answered yes to 5a or 5b did you ever receive any instructions from the landowner as to the use of the way by the public? If so, what were they?
7. (a) Have you ever been stopped or turned back when using this way on foot? NO (b) Do you know or have you heard of anyone else having been stopped or turned back when using the way on foot? If so, state when the interruption took place and give particulars. NO
8. Were you ever told by any owner or tenant of the land crossed by the way, or by anyone in their employment, that the way was not a public right of way on foot? If so, state when and give particulars and dates. NO
9. Have you ever seen notices such as 'Private', 'No Road', 'No Thoroughfare' or 'Trespassers will be Prosecuted' on or near the way? If so, what did the notices say? Mark the location of the notices on the attached plan. NO
10. Have you ever asked permission to use the way? If so, who did you ask? NO
11. Please give any other information that you think is relevant. Use a separate sheet if necessary.

I hereby certify that, to the best of my knowledge and belief, the facts that I have stated are true.

I ~~am~~ am not willing to attend a hearing, public inquiry or court to give evidence on this matter, if this should prove to be necessary.

Signature: A. Turner Date: 3-6-12