

PUBLIC RIGHTS OF WAY

EVIDENCE OF USE ON FOOT

Please note that information supplied will be used in accordance with the processes under Statute and will not be confidential. It may be disclosed to third parties.

NAME: BONITA ABRAM

ADDRESS: 32 BONDS LANE
BANKS
SOUTHPORT

DATE OF BIRTH: 6.2.61 OCCUPATION: FARM LABOURER

Route of Way

From: Charnley's Lane (Grid Reference) SD 338359 421560

Via: track

To: New Embankment (Grid Reference) SD 338043 422005

1. How long have you known the route?

1988

2. Have you used the above way on foot? YES/NO

If so:

- (a) During which years? All from 1988 - present
- (b) Where were you going to and from? Local route
- (c) For what purpose? Dog walking
- (d) How many times a year? Everyday ~~times~~
2011

(e) Have you used the way by other means?

Please fill in all that apply

On horseback

On motorcycle/in vehicle

Other

During which years and often?

(f) Have you ever seen others using the way?

Please fill in all that apply

On horseback ✓

On motorcycle/in vehicle

Other

During which years and how often

1988 - present - daily

3. Has the way always run over the same route? If not, give details and dates of any changes. Mark any changes or variations on the attached plan

Yes

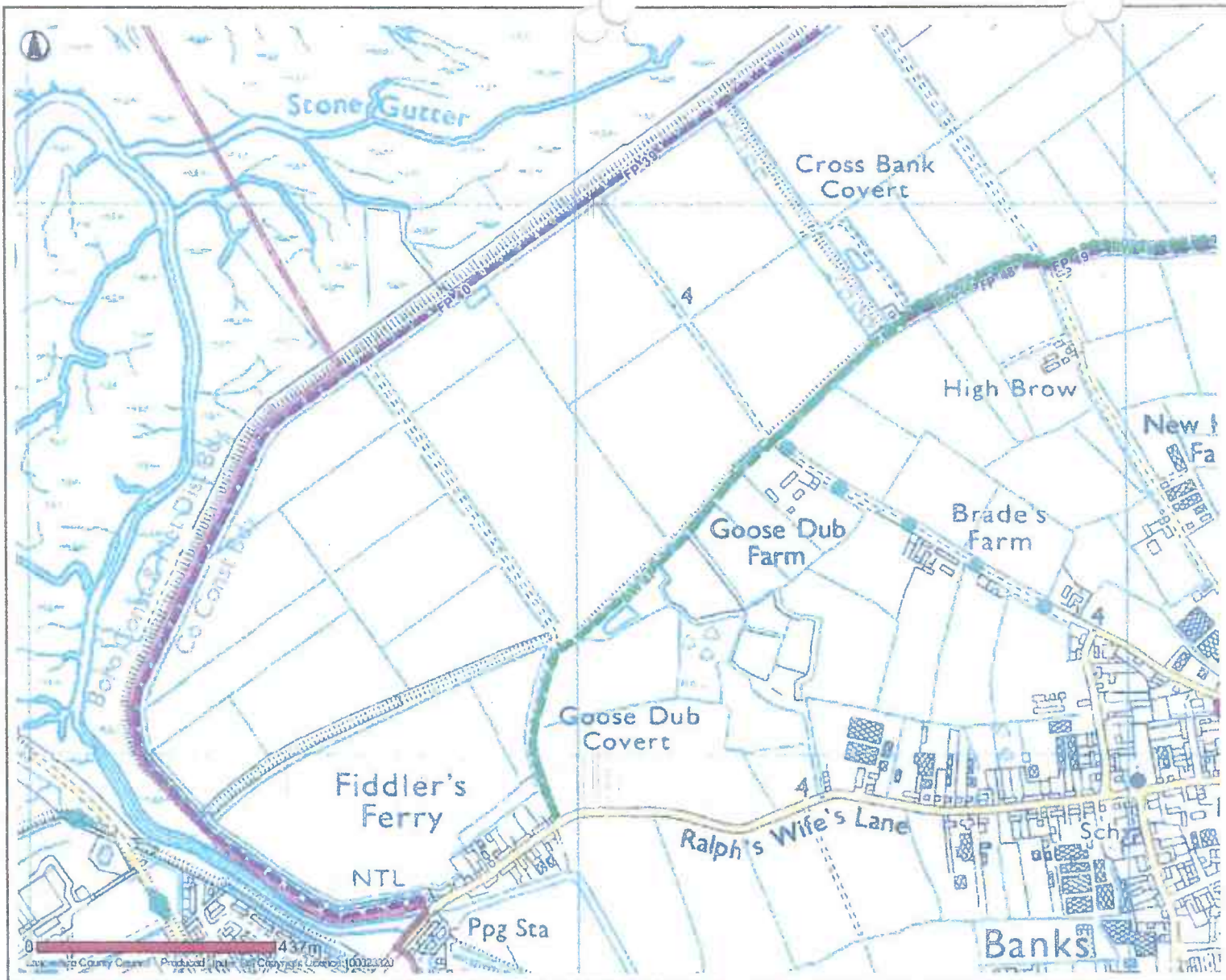
4. (a) Have there, to your knowledge, been any stiles, gates or fences across the way? If so, state where the stiles, gates or fences stood and mark their locations on the attached plan. Yes

(b) Were any of the gates locked? If so, state when and where they were, and mark them on the attached plan. Yes

(c) Did any of the stiles, gates or fences prevent you from using the way on foot? If so, when? No

5. (a) Have you worked for any landowner over which the route passes? If so, give dates of employment and name of employer.

(b) Have you been a tenant of any land over which the routes passes? If so, give dates of tenancy and mark land rented on attached plan.



- Public Rights Of Way**
- Footpath
 - Bridleway
 - Byway Open To All Traffic
 - Road Used As Public Path
 - Definitive Map Modification Order
 - Temporary Closures
 - Other Public Rights Of Way
- PROW Furniture**
- No Legal Limitation
 - Legal Limitation

Banks



Date: 10/05/2012

This map is reproduced from Ordnance Survey material with the Permission of Ordnance Survey on behalf of the Controller of Her Majesty's Stationery Office (C) Crown Copyright. Unauthorised reproduction may lead to prosecution or civil proceedings. Lancashire County Council - OS Licence 100023320 (C) 2010

PUBLIC RIGHTS OF WAY

EVIDENCE OF USE ON FOOT

Please note that information supplied will be used in accordance with the processes under Statute and will not be confidential. It may be disclosed to third parties.

NAME:

MRS P ABRAM -

ADDRESS:

4 FELL VIEW CROSSENS PR9 8JY

DATE OF BIRTH:

2/1/42

OCCUPATION:

RETIRED

Route of Way

From: Charnley's Lane

(Grid Reference)

SD 338359 421560

Via: track

To: New Embankment

(Grid Reference)

SD 338043 422005

1. How long have you known the route?

52 YEARS

2. Have you used the above way on foot? YES/~~NO~~

If so:

- (a) During which years? 1960 - UNTIL IT WAS BLOCKED OFF.
- (b) Where were you going to and from? FROM MARSHSIDE TO LONG LANE BANKS.
- (c) For what purpose? COUNTRY WALK. TO VISIT RELATIVES.
- (d) How many times a year? ONCE OR TWICE.

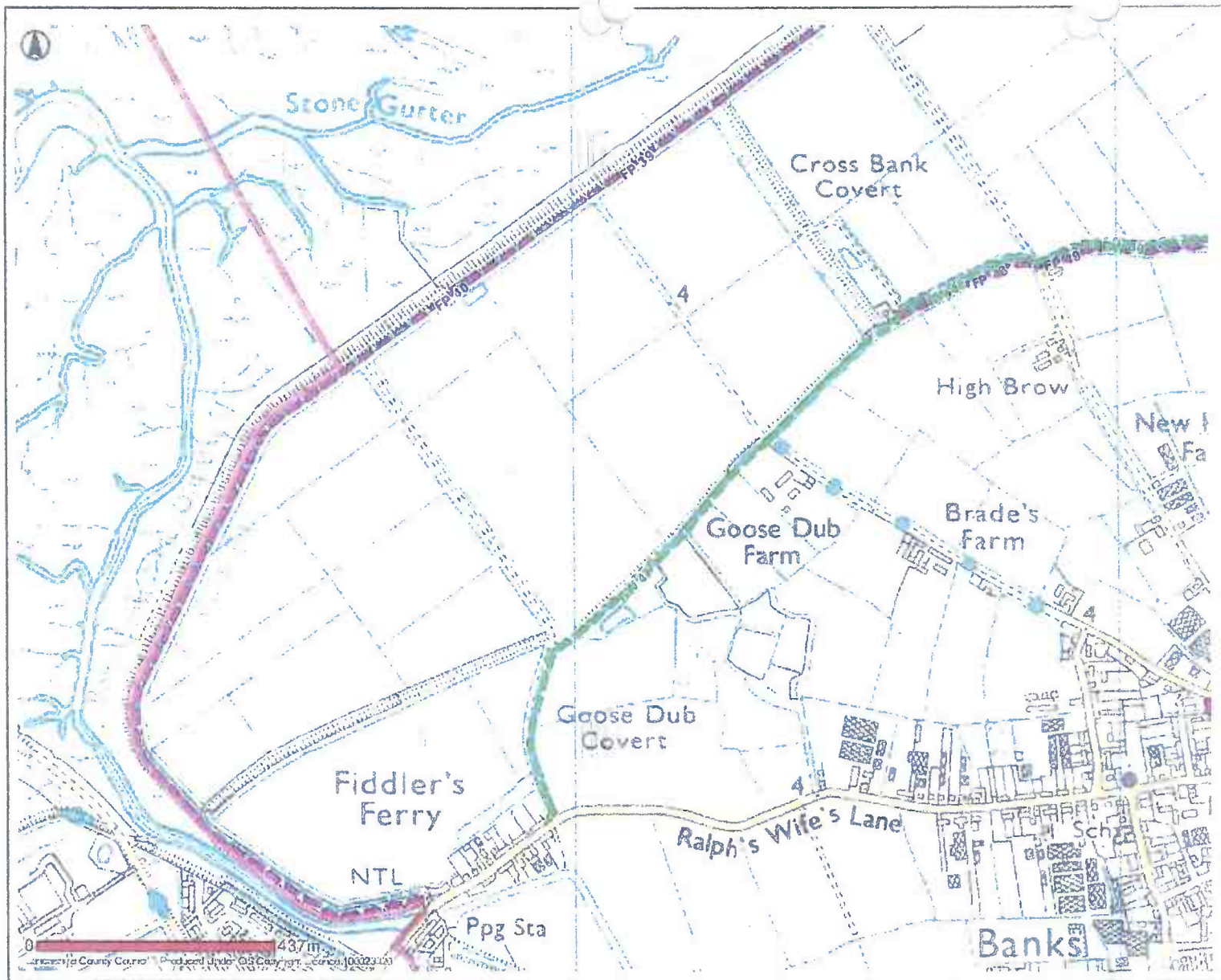
<p>(e) Have you used the way by other means?</p> <p>Please fill in all that apply</p> <p>On horseback</p> <p>On motorcycle/in vehicle</p> <p>Other</p> <p>During which years and often?</p>
<p>(f) Have you ever seen others using the way?</p> <p>Please fill in all that apply</p> <p>On horseback</p> <p>On motorcycle/in vehicle</p> <p>Other</p> <p>During which years and how often</p>
<p>3. Has the way always run over the same route? If not, give details and dates of any changes. Mark any changes or variations on the attached plan</p>
<p>4. (a) Have there, to your knowledge, been any stiles, gates or fences across the way? If so, state where the stiles, gates or fences stood and mark their locations on the attached plan. <i>YES IT WAS FENCED OFF & NO LONGER PASSABLE</i></p> <p>(b) Were any of the gates locked? If so, state when and where they were, and mark them on the attached plan.</p> <p>(c) Did any of the stiles, gates or fences prevent you from using the way on foot? If so, when? <i>YES NOT SURE WHEN SEVERAL YEARS AGO.</i></p>
<p>5. (a) Have you worked for any landowner over which the route passes? If so, give dates of employment and name of employer.</p> <p>(b) Have you been a tenant of any land over which the routes passes? If so, give dates of tenancy and mark land rented on attached plan.</p>

6. If you have answered yes to 5a or 5b did you ever receive any instructions from the landowner as to the use of the way by the public? If so, what were they?
7. (a) Have you ever been stopped or turned back when using this way on foot? (b) Do you know or have you heard of anyone else having been stopped or turned back when using the way on foot? If so, state when the interruption took place and give particulars.
8. Were you ever told by any owner or tenant of the land crossed by the way, or by anyone in their employment, that the way was not a public right of way on foot? If so, state when and give particulars and dates.
9. Have you ever seen notices such as 'Private', 'No Road', 'No Thoroughfare' or 'Trespassers will be Prosecuted' on or near the way? If so, what did the notices say? Mark the location of the notices on the attached plan. <i>YES BUT DON'T KNOW WHERE</i>
10. Have you ever asked permission to use the way? If so, who did you ask?
11. Please give any other information that you think is relevant. Use a separate sheet if necessary. <i>MY HUSBAND WAS BROUGHT UP IN LONG LANE BANKS & PLAYED AROUND THERE ALL HIS CHILDHOOD.</i>

I hereby certify that, to the best of my knowledge and belief, the facts that I have stated are true.

I am/am not willing to attend a hearing, public inquiry or court to give evidence on this matter, if this should prove to be necessary.

Signature: *Pauline Owen* Date: *30/5/2012*



- Public Rights Of Way**
- Footpath
 - Bridleway
 - Byways Open To All Traffic
 - Road Used As Public Path
 - Ordnance Map Modification Order
 - Temporary Closures
 - Other Public Rights Of Way
- PROW Furniture**
- No Legal Limitation
 - Legal Limitation

Banks



Date: 10/05/2012

This map is reproduced from Ordnance Survey material with the Permission of Ordnance Survey on behalf of the Controller of Her Majesty's Stationery Office (C) Crown Copyright. Unauthorised reproduction may lead to prosecution or civil proceedings. Lancashire County Council - OS Licence 100023320 (C) 2010

PUBLIC RIGHTS OF WAY

EVIDENCE OF USE ON FOOT

Please note that information supplied will be used in accordance with the processes under Statute and will not be confidential. It may be disclosed to third parties.

NAME:

Philip Adams

ADDRESS:

32 BOWDS LANE

BANKS

DATE OF BIRTH:

6.6.60

OCCUPATION:

SPRAY OPERATOR

Route of Way

From: Charnley's Lane

(Grid Reference)

SD 338359 421560

Via: track

To: New Embankment

(Grid Reference)

SD 338043 422005

1. How long have you known the route?

1960's

2. Have you used the above way on foot?

YES/~~NO~~

If so:

(a) During which years?

1960's - present

(b) Where were you going to and from?

Bank from village

(c) For what purpose?

Picnic - walking -
bird watching.

(d) How many times a year?

regular.

(e) Have you used the way by other means?

Please fill in all that apply

On horseback

On motorcycle/in vehicle

Other

During which years and often?

1960's - present

(f) Have you ever seen others using the way?

Please fill in all that apply

On horseback

On motorcycle/in vehicle

Other

During which years and how often

1960's - present

3. Has the way always run over the same route? If not, give details and dates of any changes. Mark any changes or variations on the attached plan

Yes

4. (a) Have there, to your knowledge, been any stiles, gates or fences across the way? If so, state where the stiles, gates or fences stood and mark their locations on the attached plan. Yes

(b) Were any of the gates locked? If so, state when and where they were, and mark them on the attached plan. Yes

(c) Did any of the stiles, gates or fences prevent you from using the way on foot? If so, when? No

5. (a) Have you worked for any landowner over which the route passes? If so, give dates of employment and name of employer.

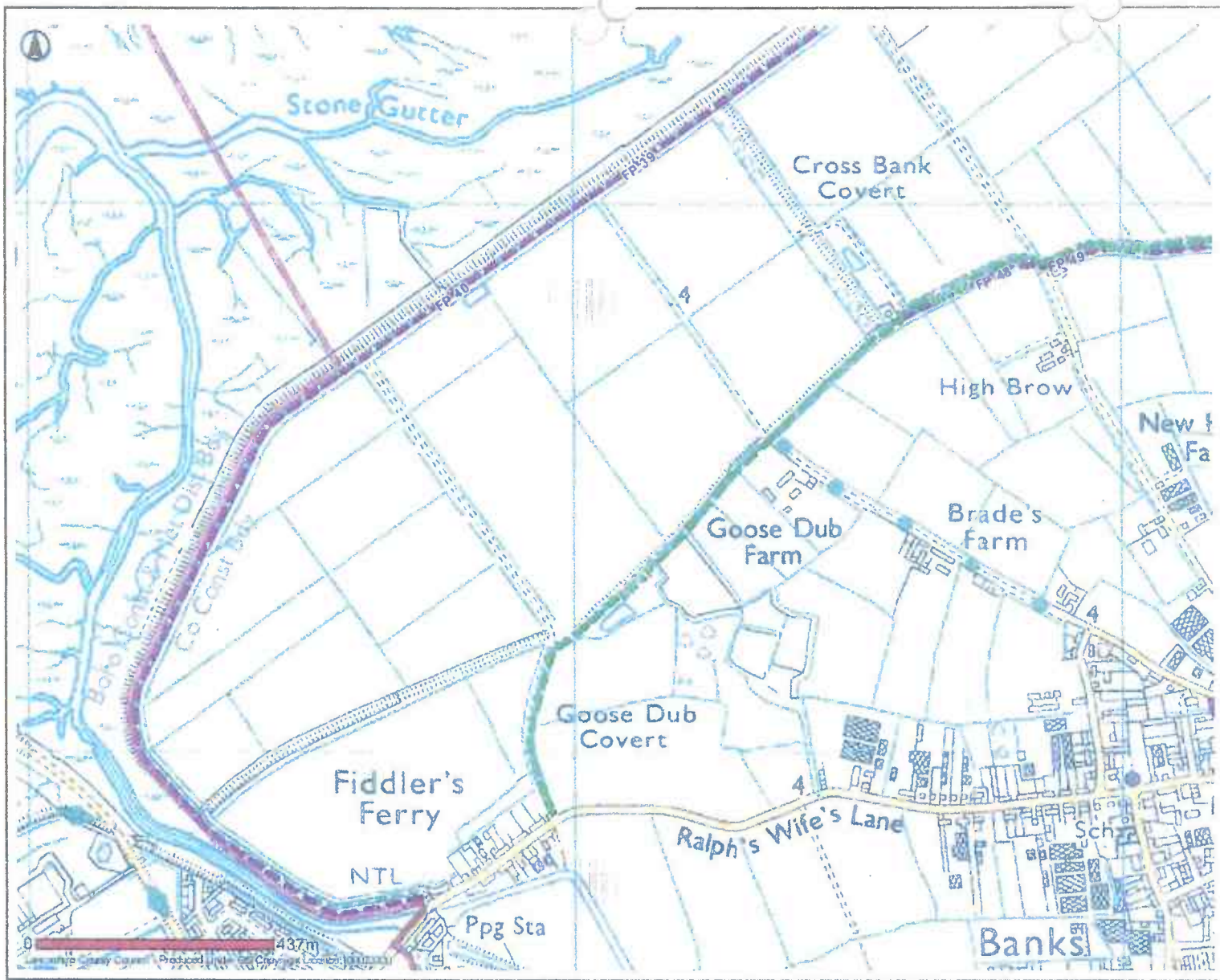
(b) Have you been a tenant of any land over which the routes passes? If so, give dates of tenancy and mark land rented on attached plan.

<p>6. If you have answered yes to 5a or 5b did you ever receive any instructions from the landowner as to the use of the way by the public? If so, what were they?</p> <p style="text-align: center;">/</p>
<p>7. (a) Have you ever been stopped or turned back when using this way on foot?</p> <p style="text-align: center;">NO</p> <p>(b) Do you know or have you heard of anyone else having been stopped or turned back when using the way on foot? If so, state when the interruption took place and give particulars.</p> <p style="text-align: center;">No</p>
<p>8. Were you ever told by any owner or tenant of the land crossed by the way, or by anyone in their employment, that the way was not a public right of way on foot? If so, state when and give particulars and dates.</p> <p style="text-align: center;">NO</p>
<p>9. Have you ever seen notices such as 'Private', 'No Road', 'No Thoroughfare' or 'Trespassers will be Prosecuted' on or near the way? If so, what did the notices say? Mark the location of the notices on the attached plan.</p> <p style="text-align: center;">TRESPASSERS WILL BE PROSECUTED</p>
<p>10. Have you ever asked permission to use the way? If so, who did you ask?</p> <p style="text-align: center;">NO</p>
<p>11. Please give any other information that you think is relevant. Use a separate sheet if necessary.</p>

I hereby certify that, to the best of my knowledge and belief, the facts that I have stated are true.

I am/am not willing to attend a hearing, public inquiry or court to give evidence on this matter, if this should prove to be necessary.

Signature: P. Abou Date: May 30th 2012



- Public Rights Of Way**
- Footpath
 - Bridleway
 - Byway Open To All Traffic
 - Road Used As Public Path
 - Definitive Map Modification Order
 - Temporary Closures
 - Other Public Rights Of Way
- PROW Furniture**
- No Legal Limitation
 - Legal Limitation

Banks



Date: 10/05/2012

This map is reproduced from Ordnance Survey material with the Permission of Ordnance Survey on behalf of the Controller of Her Majesty's Stationery Office (C) Crown Copyright. Unauthorised reproduction may lead to prosecution or civil proceedings. Lancashire County Council - OS Licence 100023320 (C) 2010

PUBLIC RIGHTS OF WAY
EVIDENCE OF USE ON FOOT

Please note that information supplied will be used in accordance with the processes under Statute and will not be confidential. It may be disclosed to third parties.

NAME:

COLIN ALTY

ADDRESS:

23 LANCASTER DRIVE

BANK NR. SOUTHPORT

LANCASHIRE PR9 8AS

DATE OF BIRTH:

23/10/44

OCCUPATION:

RETIRED

Route of Way

From: CHARNLEY'S LANE

(Grid Reference)

SD

338359

421560

Via: TRACK

To: NEW EMBANKMENT

(Grid Reference)

SD

338043

422005

1. How long have you known the route?

1968 TO 2012

2. Have you used the above way on foot?

YES/~~NO~~

If so:

(a) During which years?

1968 TO 2012

(b) Where were you going to and from?

(c) For what purpose?

EXERCISE

(d) How many times a year?

NUMEROUS

30-35 times

(e) Have you used the way by other means?

Please fill in all that apply

On horseback

On motorcycle/in vehicle

Other

During which years and often?

(f) Have you ever seen others using the way?

Please fill in all that apply

On horseback

On motorcycle/in vehicle

Other

During which years and how often

3. Has the way always run over the same route? If not, give details and dates of any changes. Mark any changes or variations on the attached plan

4. (a) Have there, to your knowledge, been any stiles, gates or fences across the way? If so, state where the stiles, gates or fences stood and mark their locations on the attached plan.

(b) Were any of the gates locked? If so, state when and where they were, and mark them on the attached plan.

(c) Did any of the stiles, gates or fences prevent you from using the way on foot? If so, when?

5. (a) Have you worked for any landowner over which the route passes? If so, give dates of employment and name of employer.

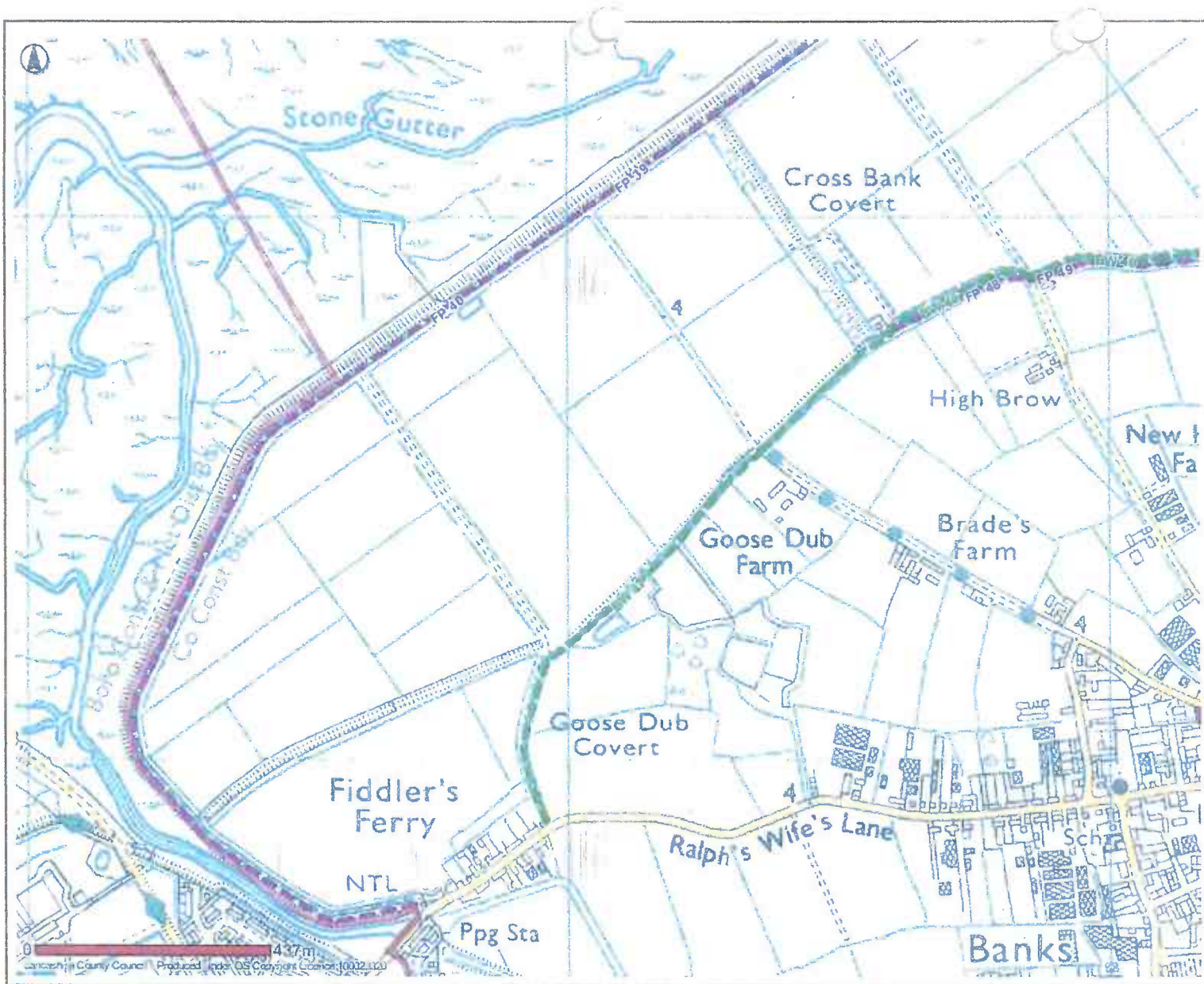
(b) Have you been a tenant of any land over which the routes passes? If so, give dates of tenancy and mark land rented on attached plan.

6. If you have answered yes to 5a or 5b did you ever receive any instructions from the landowner as to the use of the way by the public? If so, what were they?
7. (a) Have you ever been stopped or turned back when using this way on foot? (b) Do you know or have you heard of anyone else having been stopped or turned back when using the way on foot? If so, state when the interruption took place and give particulars.
8. Were you ever told by any owner or tenant of the land crossed by the way, or by anyone in their employment, that the way was not a public right of way on foot? If so, state when and give particulars and dates.
9. Have you ever seen notices such as 'Private', 'No Road', 'No Thoroughfare' or 'Trespassers will be Prosecuted' on or near the way? If so, what did the notices say? Mark the location of the notices on the attached plan.
10. Have you ever asked permission to use the way? If so, who did you ask?
11. Please give any other information that you think is relevant. Use a separate sheet if necessary.

I hereby certify that, to the best of my knowledge and belief, the facts that I have stated are true.

I ~~am~~ am not willing to attend a hearing, public inquiry or court to give evidence on this matter, if this should prove to be necessary.

Signature: Colin Alley Date: 27/5/12



Public Rights Of Way

-  Footpath
-  Bridleway
-  Byway Open To All Traffic
-  Road Used As Public Path
-  Definitive Map Modification Order
-  Temporary Closures
-  Other Public Rights Of Way
- PROW Furniture**
-  No Legal Limitation
-  Legal Limitation

Lancashire County Council Produced from OS Copyright Licence (00023320)

Banks



Date: 10/05/2012

This map is reproduced from Ordnance Survey material with the Permission of Ordnance Survey on behalf of the Controller of Her Majesty's Stationery Office (C) Crown Copyright. Unauthorised reproduction may lead to prosecution or civil proceedings. Lancashire County Council - OS Licence 100023320 (C) 2010

PUBLIC RIGHTS OF WAY

EVIDENCE OF USE ON FOOT

Please note that information supplied will be used in accordance with the processes under Statute and will not be confidential. It may be disclosed to third parties.

NAME:

SHEILA ALTY

ADDRESS:

23 LANCASTER DRIVE
BANKS, NR SOUTHPORT
PR9 8NS

DATE OF BIRTH:

29/10/45

OCCUPATION:

P/T. SPORTS CLUB
WORKER

Route of Way

From: CHARNLEY'S ~~WALK~~ LANE (Grid Reference) SD 338359 421560

Via: TRACK

To: NEW EMBANKMENT (Grid Reference) SD 338043 422005

1. How long have you known the route?

OVER 40 YEARS

2. Have you used the above way on foot? YES/NO

If so:

(a) During which years?

68/2012.

(b) Where were you going to and from?

HOME - HOME

(c) For what purpose?

DOG WALKING / JUST WALKING

(d) How many times a year?

NUMEROUS. APPROX 30

(e) Have you used the way by other means?

Please fill in all that apply

On horseback

On motorcycle/in vehicle

Other BIKES

During which years and often?

(f) Have you ever seen others using the way?

Please fill in all that apply

On horseback

On motorcycle/in vehicle

Other

During which years and how often

3. Has the way always run over the same route? If not, give details and dates of any changes. Mark any changes or variations on the attached plan

4. (a) Have there, to your knowledge, been any stiles, gates or fences across the way? If so, state where the stiles, gates or fences stood and mark their locations on the attached plan.

(b) Were any of the gates locked? If so, state when and where they were, and mark them on the attached plan.

(c) Did any of the stiles, gates or fences prevent you from using the way on foot? If so, when?

5. (a) Have you worked for any landowner over which the route passes? If so, give dates of employment and name of employer.

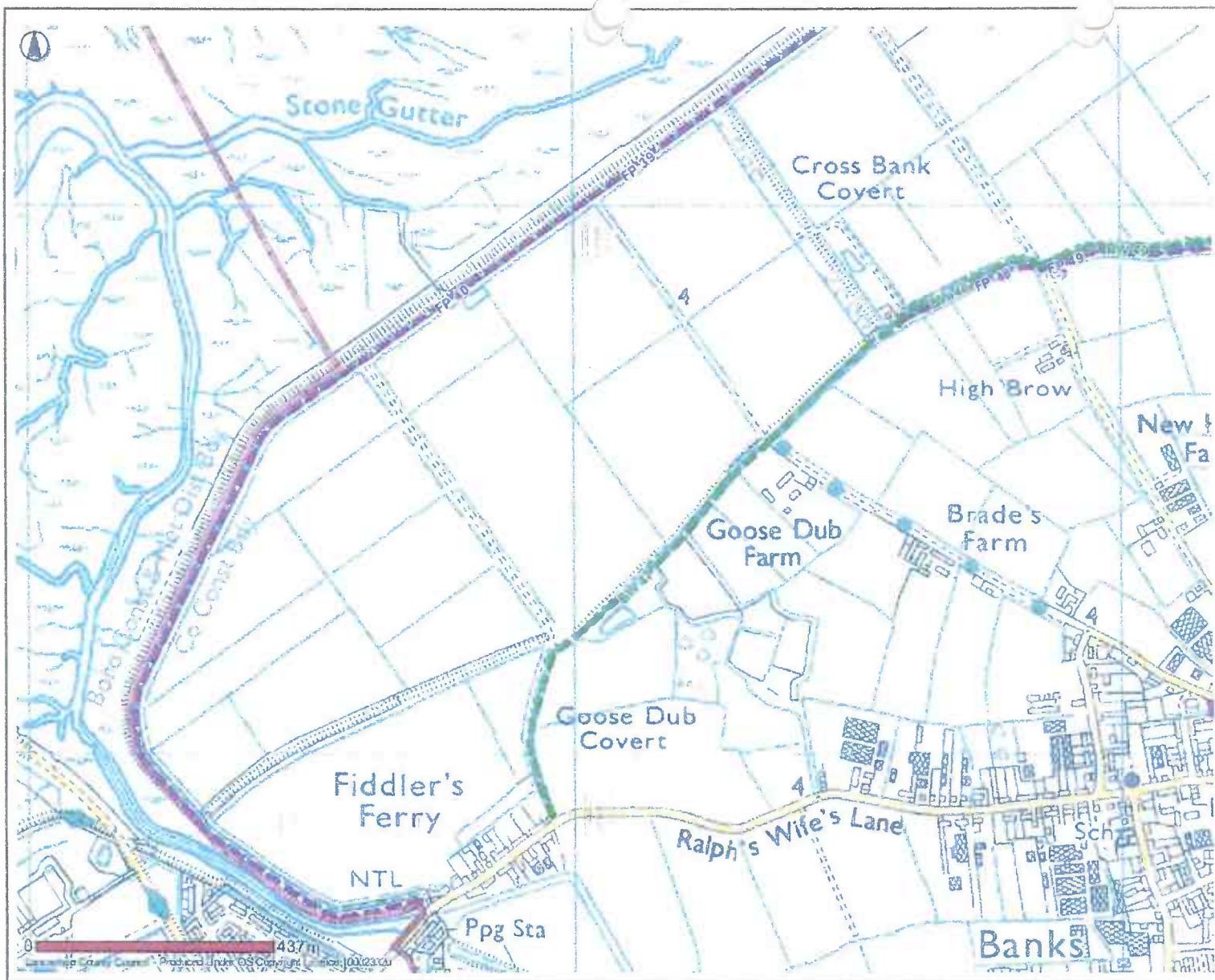
(b) Have you been a tenant of any land over which the routes passes? If so, give dates of tenancy and mark land rented on attached plan.

6. If you have answered yes to 5a or 5b did you ever receive any instructions from the landowner as to the use of the way by the public? If so, what were they?
7. (a) Have you ever been stopped or turned back when using this way on foot? (b) Do you know or have you heard of anyone else having been stopped or turned back when using the way on foot? If so, state when the interruption took place and give particulars.
8. Were you ever told by any owner or tenant of the land crossed by the way, or by anyone in their employment, that the way was not a public right of way on foot? If so, state when and give particulars and dates.
9. Have you ever seen notices such as 'Private', 'No Road', 'No Thoroughfare' or 'Trespassers will be Prosecuted' on or near the way? If so, what did the notices say? Mark the location of the notices on the attached plan.
10. Have you ever asked permission to use the way? If so, who did you ask?
11. Please give any other information that you think is relevant. Use a separate sheet if necessary.

I hereby certify that, to the best of my knowledge and belief, the facts that I have stated are true.

I ~~am~~ am not willing to attend a hearing, public inquiry or court to give evidence on this matter, if this should prove to be necessary.

Signature: Shah M. Ali Date: 27-May 2012.



- Public Rights Of Way**
-  Footpath
 -  Bridleway
 -  Byway Open To All Traffic
 -  Road Used As Public Path
 -  Definitive Map Modification Order
 -  Temporary Closures
 -  Other Public Rights Of Way
- PROW Furniture**
-  No Legal Limitation
 -  Legal Limitation

Banks

PUBLIC RIGHTS OF WAY

EVIDENCE OF USE ON FOOT

Please note that information supplied will be used in accordance with the processes under Statute and will not be confidential. It may be disclosed to third parties.

NAME: LOIS ARCH

ADDRESS: 6 RALPHS WIFES LANE
BANKS
SOUTHPORT PR9 8ER

DATE OF BIRTH: 8/10/70 OCCUPATION: PA - NHS

Route of Way

From: CHARNLEY'S LANE (Grid Reference) SD 338359 421560

Via: TRACK

To: NEW EMBANKMENT (Grid Reference) SD 338043 422005

1. How long have you known the route?

6 YEARS

2. Have you used the above way on foot? YES/NO

If so:

(a) During which years? SINCE 2006

(b) Where were you going to and from? FROM HOME TO EMBANKMENT

(c) For what purpose? DOG WALKING

(d) How many times a year? 300 +

(e) Have you used the way by other means?

Please fill in all that apply

NO

On horseback

On motorcycle/in vehicle

Other BIKES

During which years and often? 2006 - 2012

(f) Have you ever seen others using the way? (NOT TO EMBANKMENT

Please fill in all that apply

BUT TO BRIDLE PATH)

On horseback ✓

On motorcycle/in vehicle ✓

Other

During which years and how often 2006 - 2012

3. Has the way always run over the same route? If not, give details and dates of any changes. Mark any changes or variations on the attached plan

YES

4. (a) Have there, to your knowledge, been any stiles, gates or fences across the way? If so, state where the stiles, gates or fences stood and mark their locations on the attached plan. YES

(b) Were any of the gates locked? If so, state when and where they were, and mark them on the attached plan. GATE LOCKED - STILE

AVAILABLE

(c) Did any of the stiles, gates or fences prevent you from using the way on foot? If so, when? NO

5. (a) Have you worked for any landowner over which the route passes? If so, give dates of employment and name of employer. NO

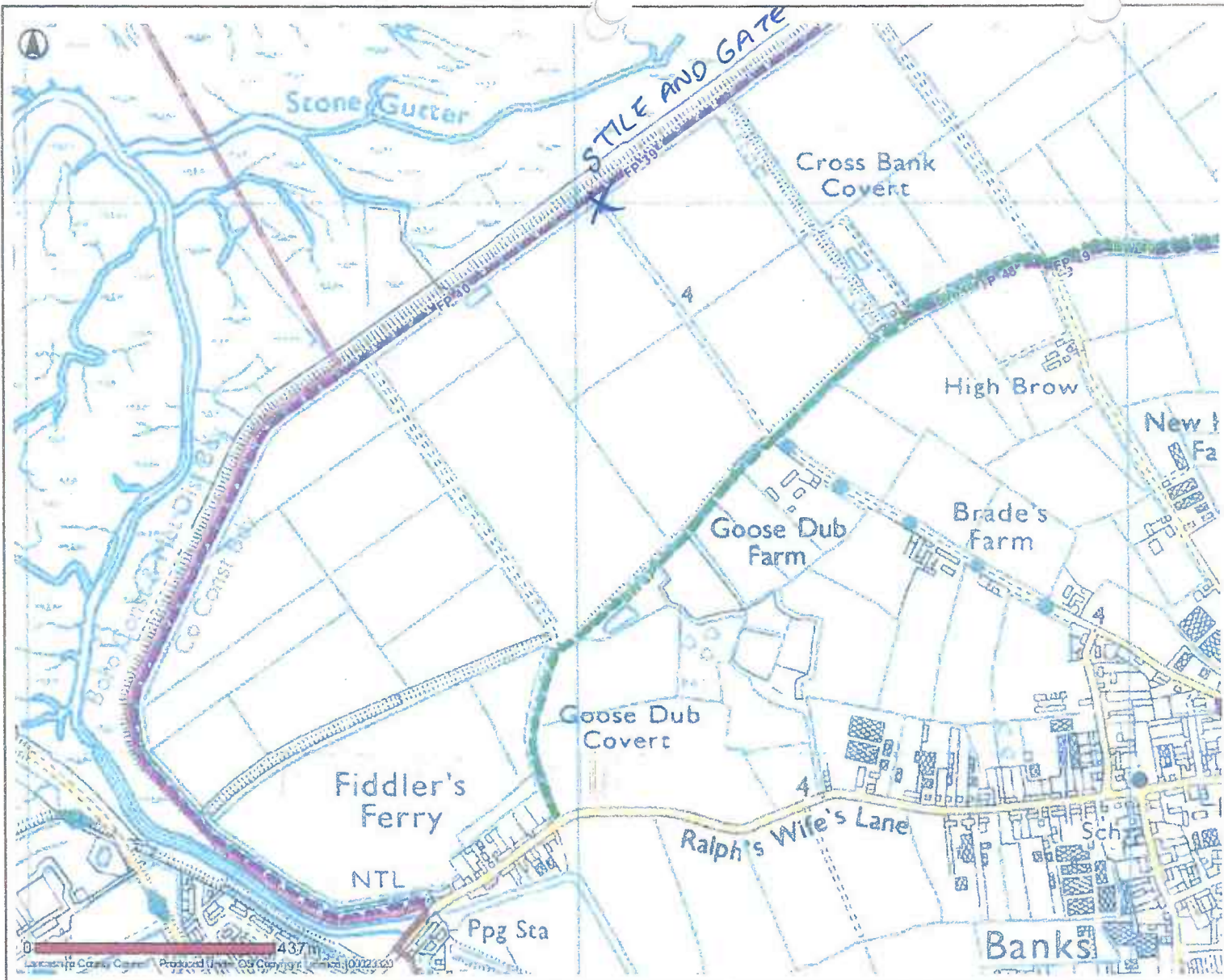
(b) Have you been a tenant of any land over which the routes passes? If so, give dates of tenancy and mark land rented on attached plan. NO

6. If you have answered yes to 5a or 5b did you ever receive any instructions from the landowner as to the use of the way by the public? If so, what were they?
7. (a) Have you ever been stopped or turned back when using this way on foot? <p style="text-align: center;">NO (UNTIL RECENTLY)</p> (b) Do you know or have you heard of anyone else having been stopped or turned back when using the way on foot? If so, state when the interruption took place and give particulars. <p style="text-align: center;">NO (UNTIL RECENTLY)</p>
8. Were you ever told by any owner or tenant of the land crossed by the way, or by anyone in their employment, that the way was not a public right of way on foot? If so, state when and give particulars and dates. <p style="text-align: center;">NO</p>
9. Have you ever seen notices such as 'Private', 'No Road', 'No Thoroughfare' or 'Trespassers will be Prosecuted' on or near the way? If so, what did the notices say? Mark the location of the notices on the attached plan. <p style="text-align: center;">NOT UNTIL RECENTLY - SIGN SAYING PRIVATE LAND - LEGAL ACTION WILL BE TAKEN</p>
10. Have you ever asked permission to use the way? If so, who did you ask? <p style="text-align: center;">NO</p>
11. Please give any other information that you think is relevant. Use a separate sheet if necessary. <p style="text-align: center;">THIS IS A MAIN ROUTE TO EMBANKMENT, NEVER HAD A PROBLEM, TRACK IS WIDE WE ALWAYS WALK ON TRACK TO EMBANKMENT</p>

I hereby certify that, to the best of my knowledge and belief, the facts that I have stated are true.

I am/~~am not~~ willing to attend a hearing, public inquiry or court to give evidence on this matter, if this should prove to be necessary.

Signature: Colin Owen Date: 27/5/12



- Public Rights Of Way**
- Footpath
 - Bridleway
 - Rights Open To All Traffic
 - Road Used As Public Path
 - Definitive Map Modification Order
 - Temporary Closures
 - Other Public Rights Of Way
- PROW Furniture**
- No Legal Limitation
 - Legal Limitation

Banks

PUBLIC RIGHTS OF WAY

EVIDENCE OF USE ON FOOT

Please note that information supplied will be used in accordance with the processes under Statute and will not be confidential. It may be disclosed to third parties.

NAME: JEAN MARGARET BAIN

ADDRESS: ORCHARD HOUSE
MARSH RD.
BANKS SOUTHPORT Merseyside

DATE OF BIRTH: 10.11.44 OCCUPATION: RETIRED

Route of Way

From: CHARNLEY'S LANE (Grid Reference) SD 338359 421560

Via: TRACK

To: NEW EMBANKMENT (Grid Reference) SD 338043 422005

1. How long have you known the route?

40 YEARS

2. Have you used the above way on foot? YES/NO

If so:

(a) During which years? 2008 - 2012

(b) Where were you going to and from? MARSH RD. BANKS TO MARSH RD.

(c) For what purpose? RECREATIONAL / EXERCISE.

(d) How many times a year? 2008 3x

2009 6x

2010 8x

2011 8x

2012 6x

(e) Have you used the way by other means?

Please fill in all that apply

On horseback No

On motorcycle/in vehicle No

Other No

During which years and often?

(f) Have you ever seen others using the way?

Please fill in all that apply

On horseback No

On motorcycle/in vehicle No

Other YES WALKING

During which years and how often FOR ALL YEARS
PROBABLY 100% OF THE TIME

3. Has the way always run over the same route? If not, give details and dates of any changes. Mark any changes or variations on the attached plan

YES

4. (a) Have there, to your knowledge, been any stiles, gates or fences across the way? If so, state where the stiles, gates or fences stood and mark their locations on the attached plan. YES STILE + GATE

(b) Were any of the gates locked? If so, state when and where they were, and mark them on the attached plan. GATES ALWAYS LOCKED.

(c) Did any of the stiles, gates or fences prevent you from using the way on foot? If so, when?

~~NO~~ YES MAY 2012
STILE REMOVED. DITCH DUG

5. (a) Have you worked for any landowner over which the route passes? If so, give dates of employment and name of employer.

NO

(b) Have you been a tenant of any land over which the routes passes? If so, give dates of tenancy and mark land rented on attached plan.

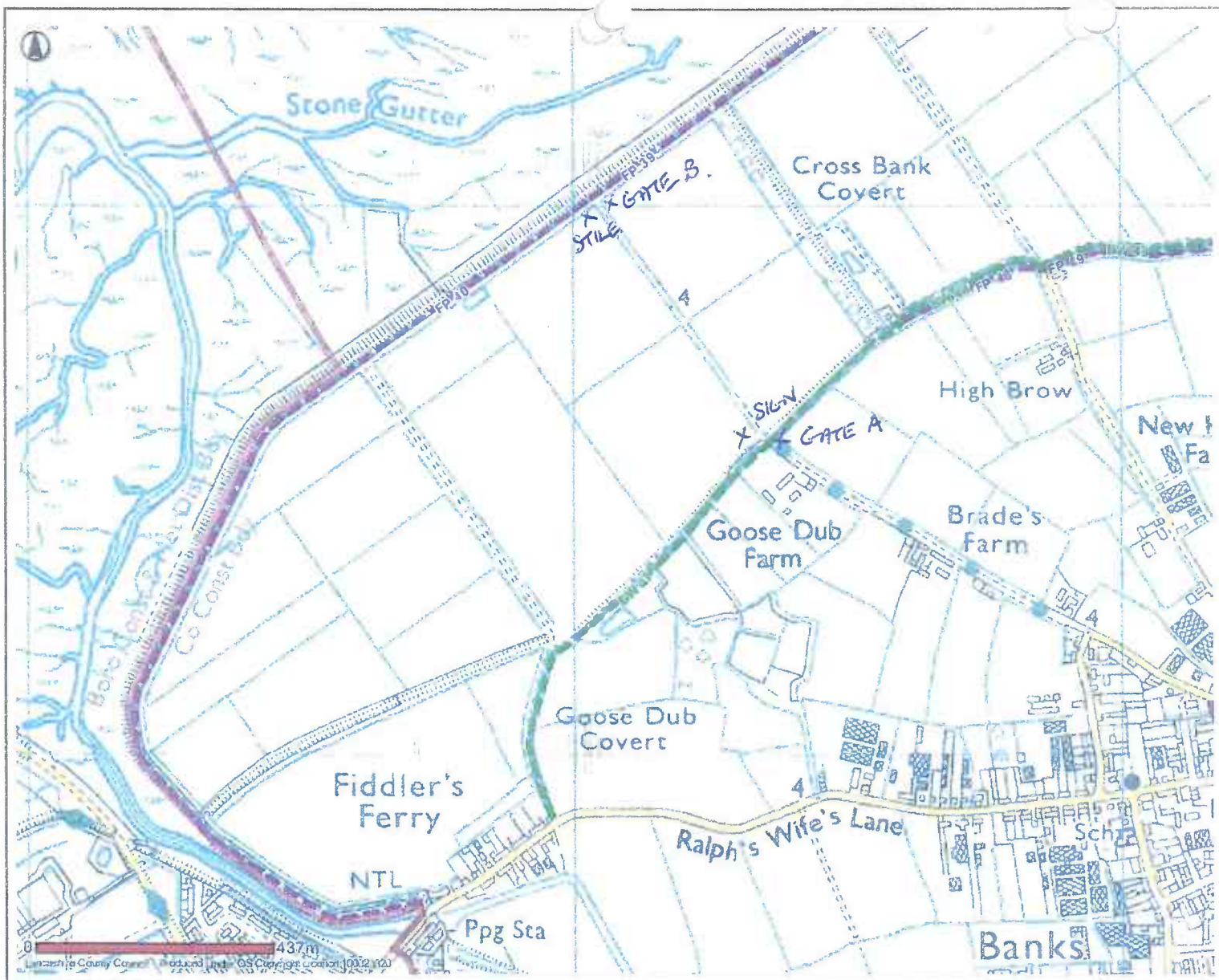
NO

<p>6. If you have answered yes to 5a or 5b did you ever receive any instructions from the landowner as to the use of the way by the public? If so, what were they?</p> <p style="text-align: center;">/</p>
<p>7. (a) Have you ever been stopped or turned back when using this way on foot?</p> <p style="text-align: center;">No</p> <p>(b) Do you know or have you heard of anyone else having been stopped or turned back when using the way on foot? If so, state when the interruption took place and give particulars. YES</p> <p style="text-align: center;">2 PEOPLE ON DIFFERENT OCCASIONS REPORTED BEING STOPPED</p>
<p>8. Were you ever told by any owner or tenant of the land crossed by the way, or by anyone in their employment, that the way was not a public right of way on foot? If so, state when and give particulars and dates.</p> <p style="text-align: center;">No</p>
<p>9. Have you ever seen notices such as 'Private', 'No Road', 'No Thoroughfare' or 'Trespassers will be Prosecuted' on or near the way? If so, what did the notices say? Mark the location of the notices on the attached plan.</p> <p style="text-align: center;">YES</p> <p>PRIVATE ROAD/LAND TRESPASSERS MAY BE PROSECUTED FROM 2010.</p>
<p>10. Have you ever asked permission to use the way? If so, who did you ask?</p> <p style="text-align: center;">No</p>
<p>11. Please give any other information that you think is relevant. Use a separate sheet if necessary.</p>

I hereby certify that, to the best of my knowledge and belief, the facts that I have stated are true.

I am/am not willing to attend a hearing, public inquiry or court to give evidence on this matter, if this should prove to be necessary.

Signature: J.M. Bove Date: 24.8.12



Public Rights Of Way

-  Footpath
-  Bridleway
-  Awyway Open To All Traffic
-  Road Used As Public Path
-  Definitive Map Modification Order
-  Temporary Closures
-  Other Public Rights Of Way

PROW Furniture

-  No Legal Limitation
-  Legal Limitation

Banks

**PUBLIC RIGHTS OF WAY
EVIDENCE OF USE ON FOOT**

Please note that information supplied will be used in accordance with the processes under Statute and will not be confidential. It may be disclosed to third parties.

NAME: THOMAS BAN

ADDRESS: DECHARD HOUSE
MARSH RD.
BANKS SOUTH BAY PRQ 8 DR.

DATE OF BIRTH: 20.1.43 OCCUPATION: RETIRED.

Route of Way

From: CHARNLEY'S LANE (Grid Reference) SD 338359 421560
Via: TRACK
To: NEW EMBANKMENT (Grid Reference) SD 338043 422005

1. How long have you known the route?
50 yrs.

2. Have you used the above way on foot? YES/NO
If so:
(a) During which years? 2008 - 2012
(b) Where were you going to and from? MARSH RD BANKS TO MARSH RD.
(c) For what purpose? RECREATION & EXERCISE
(d) How many times a year?

<u>2008</u>	<u>3 X</u>
<u>2009</u>	<u>6 X</u>
<u>2010</u>	<u>8 X</u>
<u>2011</u>	<u>8 X</u>
<u>2012</u>	<u>6 X</u>

(e) Have you used the way by other means?

Please fill in all that apply

On horseback No

On motorcycle/in vehicle No

Other No

During which years and often?

(f) Have you ever seen others using the way?

Please fill in all that apply

On horseback No

On motorcycle/in vehicle No

Other YES WALKING

During which years and how often FOR ALL YEARS
PROBABLY HOURS OF THE TIME.

3. Has the way always run over the same route? If not, give details and dates of any changes. Mark any changes or variations on the attached plan

YES

4. (a) Have there, to your knowledge, been any stiles, gates or fences across the way? If so, state where the stiles, gates or fences stood and mark their locations on the attached plan. YES STILE + GATE

(b) Were any of the gates locked? If so, state when and where they were, and mark them on the attached plan. GATE ALWAYS LOCKED.

(c) Did any of the stiles, gates or fences prevent you from using the way on foot? If so, when?

~~NO~~ YES MAY 2012
STILE REMOVED DITCH DUG.

5. (a) Have you worked for any landowner over which the route passes? If so, give dates of employment and name of employer.

NO

(b) Have you been a tenant of any land over which the routes passes? If so, give dates of tenancy and mark land rented on attached plan.

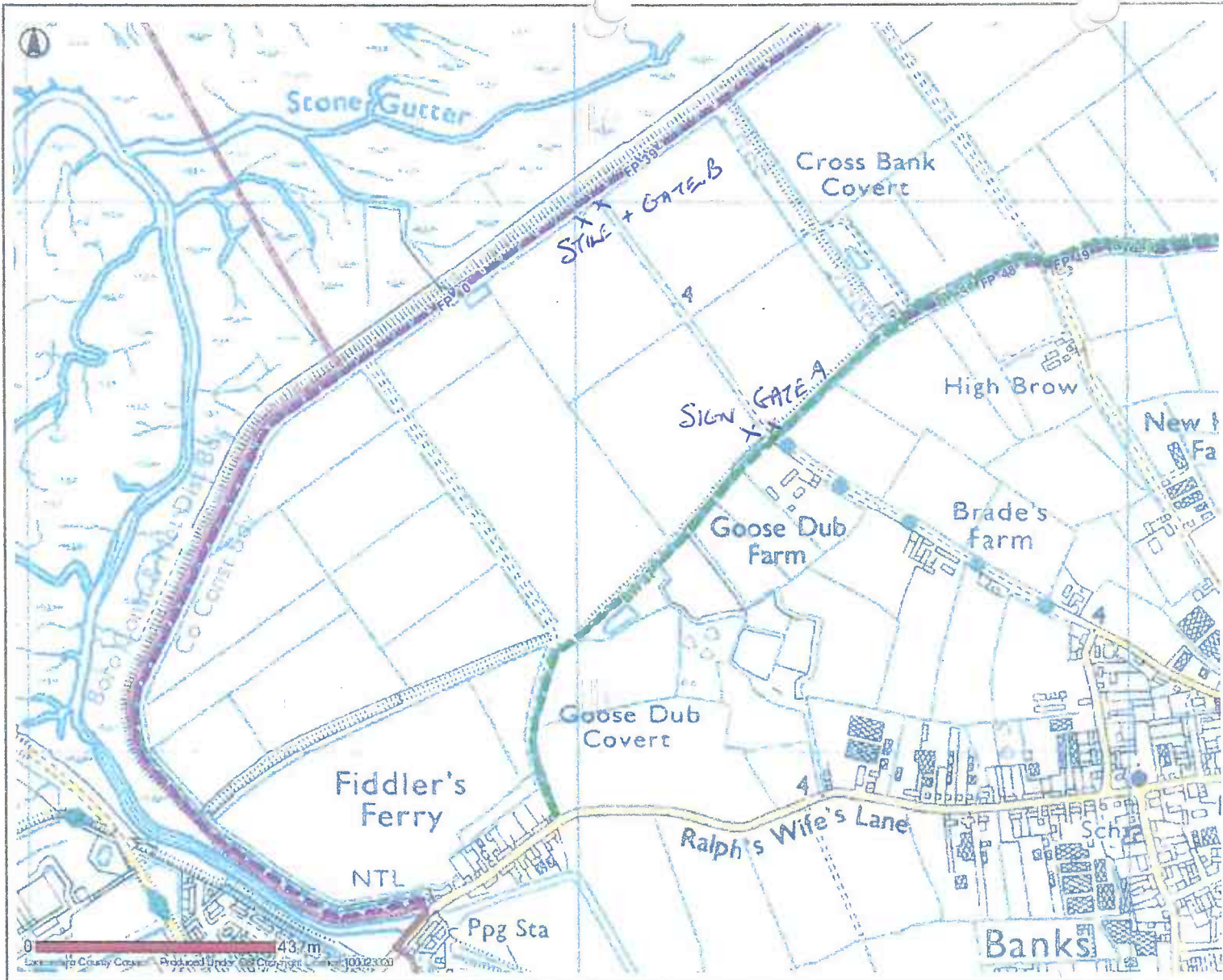
NO

6. If you have answered yes to 5a or 5b did you ever receive any instructions from the landowner as to the use of the way by the public? If so, what were they?
7. (a) Have you ever been stopped or turned back when using this way on foot? <p style="text-align: center;">NO</p>
(b) Do you know or have you heard of anyone else having been stopped or turned back when using the way on foot? If so, state when the interruption took place and give particulars. <p style="text-align: center;">YES. 2 PEOPLE REPORTED BEING STOPPED IN 2012 (ON DIFFERENT OCCASIONS)</p>
8. Were you ever told by any owner or tenant of the land crossed by the way, or by anyone in their employment, that the way was not a public right of way on foot? If so, state when and give particulars and dates. <p style="text-align: center;">NO</p>
9. Have you ever seen notices such as 'Private', 'No Road', 'No Thoroughfare' or 'Trespassers will be Prosecuted' on or near the way? If so, what did the notices say? Mark the location of the notices on the attached plan. <p style="text-align: center;">YES PRIVATE ROAD/LAND TRESPASSERS MAY BE PROSECUTED FROM 2010</p>
10. Have you ever asked permission to use the way? If so, who did you ask? <p style="text-align: center;">NO</p>
11. Please give any other information that you think is relevant. Use a separate sheet if necessary.

I hereby certify that, to the best of my knowledge and belief, the facts that I have stated are true.

I am/am not willing to attend a hearing, public inquiry or court to give evidence on this matter, if this should prove to be necessary.

Signature: Thomas Ball Date: 24/5/12



- Public Rights Of Way**
- Footpath
 - Bridleway
 - Highway Open To All Traffic
 - Road Used As Public Path
 - Definitive Map Modification Order
 - Temporary Closures
 - Other Public Rights Of Way
- PROW Furniture**
- No Legal Limitation
 - Legal Limitation

**PUBLIC RIGHTS OF WAY
EVIDENCE OF USE ON FOOT**

Please note that information supplied will be used in accordance with the processes under Statute and will not be confidential. It may be disclosed to third parties.

NAME:

ALEC BAXTER

ADDRESS:

OLD HOLLOW FARM OLD HOLLOW LANS
BANKS NR SOUTHPORT P.R.9 BDU

DATE OF BIRTH:

27/5/1938

OCCUPATION:

FARMER

Route of Way

From: Charnley's Lane

(Grid Reference)

SD 338359 421560

Via: track

To: New Embankment

(Grid Reference)

SD 338043 422005

1. How long have you known the route?

ALL MY LIFE

2. Have you used the above way on foot? YES/NO

If so:

(a) During which years?

MOST

(b) Where were you going to and from?

BRIOW PATH - SALT MARSH

(c) For what purpose?

WORK AND PLEASURE

(d) How many times a year?

20

(e) Have you used the way by other means?

Please fill in all that apply

On horseback NO

On ~~motorcycle~~/in vehicle CAR

Other

During which years and often?

(f) Have you ever seen others using the way?

Please fill in all that apply

On horseback NO

On motorcycle/in vehicle ✓ YES

Other TRACTOR

During which years and how often EVERY YEAR

3. Has the way always run over the same route? If not, give details and dates of any changes. Mark any changes or variations on the attached plan

YES

4. (a) Have there, to your knowledge, been any stiles, gates or fences across the way? If so, state where the stiles, gates or fences stood and mark their locations on the attached plan. STILE AND GATE

(b) Were any of the gates locked? If so, state when and where they were, and mark them on the attached plan. YES

(c) Did any of the stiles, gates or fences prevent you from using the way on foot? If so, when? NO

5. (a) Have you worked for any landowner over which the route passes? If so, give dates of employment and name of employer. NO

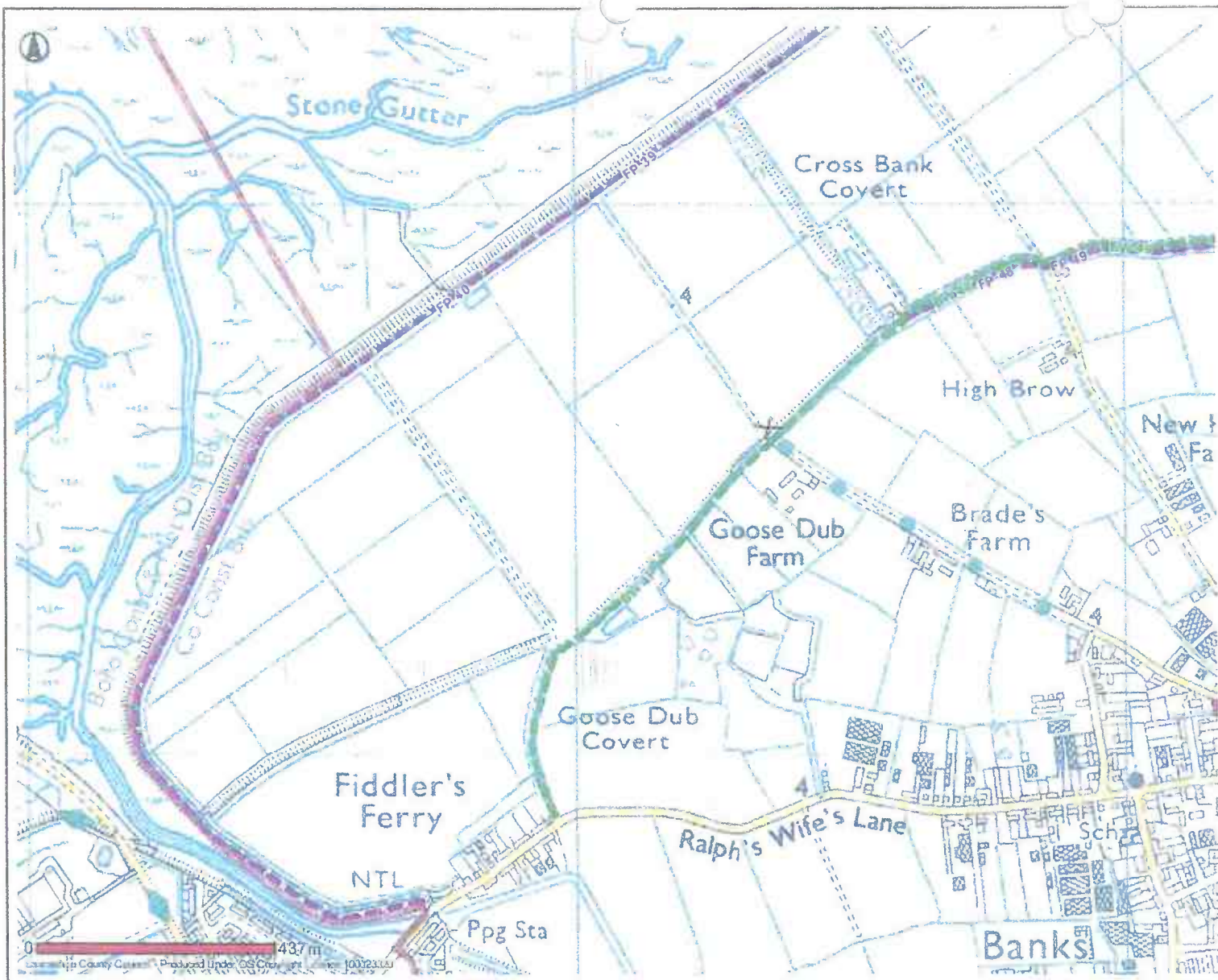
(b) Have you been a tenant of any land over which the routes passes? If so, give dates of tenancy and mark land rented on attached plan. NO

6. If you have answered yes to 5a or 5b did you ever receive any instructions from the landowner as to the use of the way by the public? If so, what were they?
7. (a) Have you ever been stopped or turned back when using this way on foot? <p style="text-align: center;">NO</p> (b) Do you know or have you heard of anyone else having been stopped or turned back when using the way on foot? If so, state when the interruption took place and give particulars. <p style="text-align: center;">NO</p>
8. Were you ever told by any owner or tenant of the land crossed by the way, or by anyone in their employment, that the way was not a public right of way on foot? If so, state when and give particulars and dates. <p style="text-align: center;">NO</p>
9. Have you ever seen notices such as 'Private', 'No Road', 'No Thoroughfare' or 'Trespassers will be Prosecuted' on or near the way? If so, what did the notices say? Mark the location of the notices on the attached plan. <p style="text-align: center;">IN LAST FEW YEARS 2010 2012</p>
10. Have you ever asked permission to use the way? If so, who did you ask? <p style="text-align: center;">NO</p>
11. Please give any other information that you think is relevant. Use a separate sheet if necessary.

I hereby certify that, to the best of my knowledge and belief, the facts that I have stated are true.

I am/am not willing to attend a hearing, public inquiry or court to give evidence on this matter, if this should prove to be necessary.

Signature: AWB46 Date: 29/6/2012



- Public Rights Of Way**
- Footpath
 - Bridleway
 - Byway Open To All Traffic
 - Road Used As Public Path
 - Definitive Map Modification Order
 - Temporary Closures
 - Other Public Rights Of Way
- PROW Furniture**
- No Legal Limitation
 - Legal Limitation

Banks

PUBLIC RIGHTS OF WAY

EVIDENCE OF USE ON FOOT

Please note that information supplied will be used in accordance with the processes under Statute and will not be confidential. It may be disclosed to third parties.

NAME:

E. BOLDMAN

ADDRESS:

12 FERMOE ROAD

TARLETON

DATE OF BIRTH:

OCCUPATION:

RECEPTIONIST

Route of Way

From: CHARNLEY'S LANE (Grid Reference) SD 338359 421560

Via: TRACK

To: NEW EMBANKMENT (Grid Reference) SD 338043 422005

1. How long have you known the route?

12 years

2. Have you used the above way on foot? YES/NO

If so:

(a) During which years? 12 years

(b) Where were you going to and from? walking embankment & back again

(c) For what purpose? RECREATION

(d) How many times a year? 104

(e) Have you used the way by other means?

Please fill in all that apply

On horseback

On motorcycle/in vehicle

Other

During which years and often?

} NO

(f) Have you ever seen others using the way?

Please fill in all that apply

On horseback

On motorcycle/in vehicle

Other

During which years and how often

~~Bicycle~~ Bicycle

3. Has the way always run over the same route? If not, give details and dates of any changes. Mark any changes or variations on the attached plan

4. (a) Have there, to your knowledge, been any stiles, gates or fences across the way? If so, state where the stiles, gates or fences stood and mark their locations on the attached plan.

(b) Were any of the gates locked? If so, state when and where they were, and mark them on the attached plan.

(c) Did any of the stiles, gates or fences prevent you from using the way on foot? If so, when?

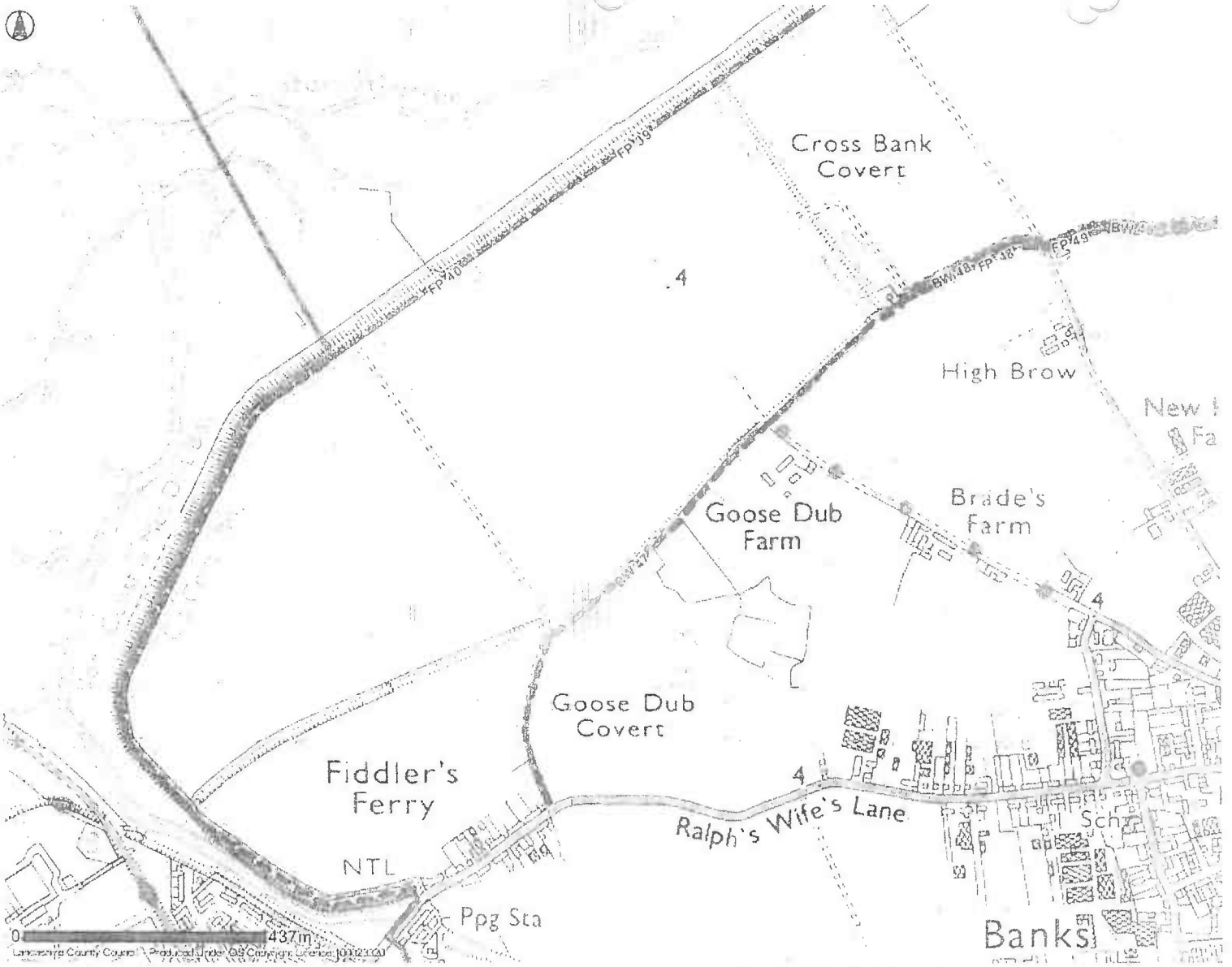
NO

5. (a) Have you worked for any landowner over which the route passes? If so, give dates of employment and name of employer.

NO

(b) Have you been a tenant of any land over which the routes passes? If so, give dates of tenancy and mark land rented on attached plan.

NO



- Public Rights Of Way**
- Footpath
 - Bridleway
 - Byway Open To All Traffic
 - Road Used As Public Path
 - Definitive Map Modification Order
 - Temporary Closures
 - Other Public Rights Of Way
- PROW Furniture**
- No Legal Limitation
 - Legal Limitation

0 437m
 Lancashire County Council Produced Under OS Copyright Licence 100023320

Banks



Date: 10/05/2012

This map is reproduced from Ordnance Survey material with the Permission of Ordnance Survey on behalf of the Controller of Her Majesty's Stationery Office (C) Crown Copyright.
 Unauthorised reproduction may lead to prosecution or civil proceedings.
 Lancashire County Council - OS Licence 100023320 (C) 2010

PUBLIC RIGHTS OF WAY

EVIDENCE OF USE ON FOOT

Please note that information supplied will be used in accordance with the processes under Statute and will not be confidential. It may be disclosed to third parties.

NAME: KEITH BOND

ADDRESS: 32 HESKETH AVE
BANKS
NR SOUTHPORT, WEST LANCOS

DATE OF BIRTH: 16-11-41 OCCUPATION: RETIRED CHEF

Route of Way

From: Charnley's Lane (Grid Reference) SD 338359 421560

Via: track GOOSE DUB FARM
BRADYS FARM, High Brow

To: New Embankment (Grid Reference) SD 338043 422005

1. How long have you known the route?

SINCE EARLY CHILDHOOD

2. Have you used the above way on foot? YES/NO

if so:

- (a) During which years? LAST 64 YEARS
- (b) Where were you going to and from? THE BANK
- (c) For what purpose? ALL SORTS SWIMMING PLAYING DOG WALKING
- (d) How many times a year? TO MANY TO REMEMBER

(e) Have you used the way by other means?
 Please fill in all that apply
 On horseback
 On motorcycle/in vehicle
 Other
 During which years and often?
 BIKE 1950S OFTEN

(f) Have you ever seen others using the way?
 Please fill in all that apply
 On horseback
 On motorcycle/in vehicle
 Other BIKE
 During which years and how often 1950's OFTEN

3. Has the way always run over the same route? If not, give details and dates of any changes. Mark any changes or variations on the attached plan
 YES

4. (a) Have there, to your knowledge, been any stiles, gates or fences across the way? If so, state where the stiles, gates or fences stood and mark their locations on the attached plan. YES

(b) Were any of the gates locked? If so, state when and where they were, and mark them on the attached plan. YES

(c) Did any of the stiles, gates or fences prevent you from using the way on foot? If so, when?
 No

5. (a) Have you worked for any landowner over which the route passes? If so, give dates of employment and name of employer.
 No

(b) Have you been a tenant of any land over which the routes passes? If so, give dates of tenancy and mark land rented on attached plan.
 No

6. If you have answered yes to 5a or 5b did you ever receive any instructions from the landowner as to the use of the way by the public? If so, what were they?
7. (a) Have you ever been stopped or turned back when using this way on foot? <i>No</i>
(b) Do you know or have you heard of anyone else having been stopped or turned back when using the way on foot? If so, state when the interruption took place and give particulars. <i>?</i>
8. Were you ever told by any owner or tenant of the land crossed by the way, or by anyone in their employment, that the way was not a public right of way on foot? If so, state when and give particulars and dates. <i>No</i>
9. Have you ever seen notices such as 'Private', 'No Road', 'No Thoroughfare' or 'Trespassers will be Prosecuted' on or near the way? If so, what did the notices say? Mark the location of the notices on the attached plan. <i>No</i>
10. Have you ever asked permission to use the way? If so, who did you ask? <i>No</i>
11. Please give any other information that you think is relevant. Use a separate sheet if necessary. <i>/</i>

I hereby certify that, to the best of my knowledge and belief, the facts that I have stated are true.

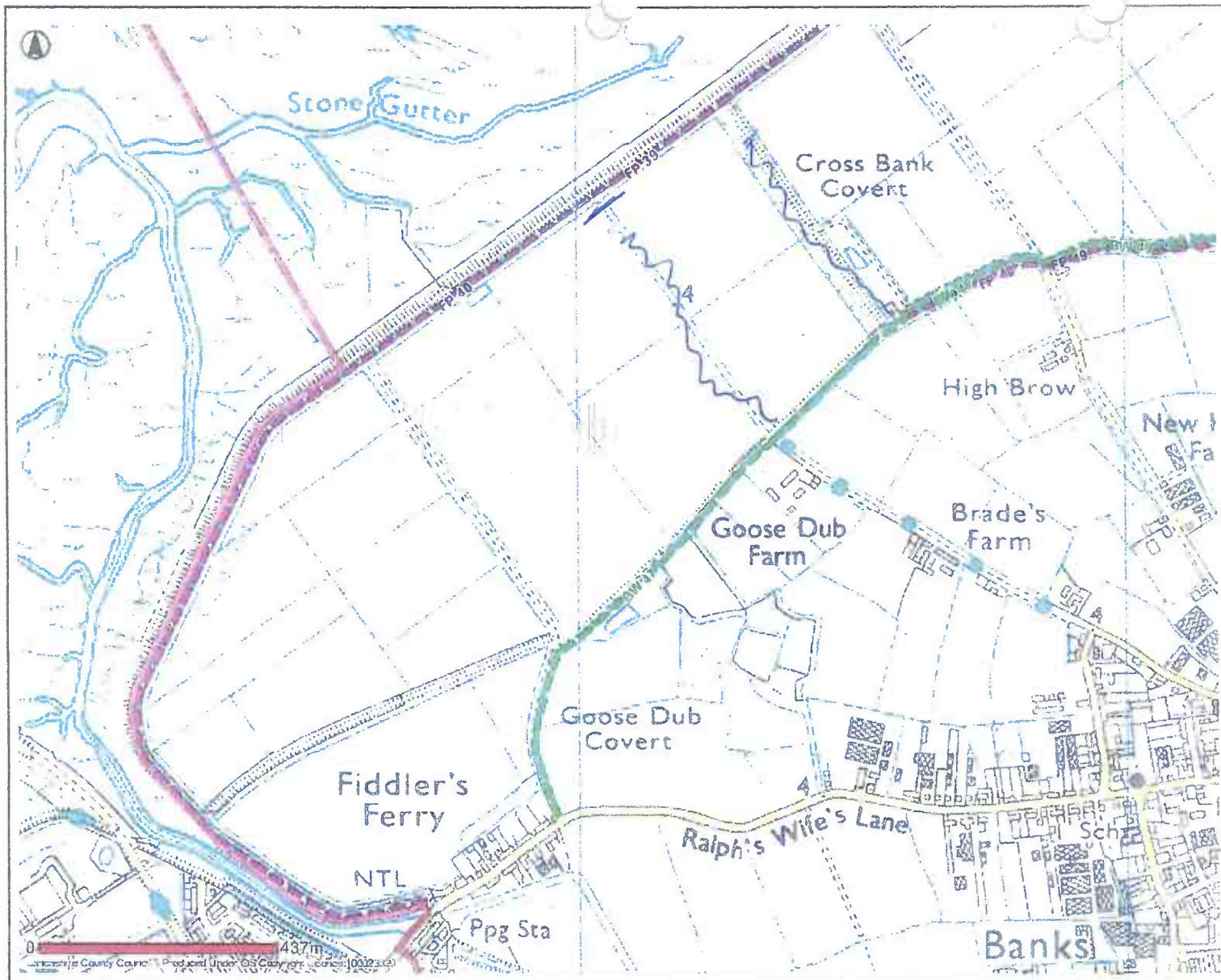
I am ~~am~~ not willing to attend a hearing, public inquiry or court to give evidence on this matter, if this should prove to be necessary.

Signature:

AA Bond

Date:

6/6/2012



Public Rights Of Way

- Footpath
- Byway Open To All Traffic

- Road Used As Public Path

- Definition Map Modification Order

- Temporary Closures

- Other Public Rights Of Way

PROW Furniture

- No Legal Limitation

- Legal Limitation

Lancashire County Council Produced Under OS Copy Licence Licence 100023320

Banks



Date: 10/05/2012

This map is reproduced from Ordnance Survey material with the Permission of Ordnance Survey on behalf of the Controller of Her Majesty's Stationery Office (C) Crown Copyright. Unauthorised reproduction may lead to prosecution or civil proceedings. Lancashire County Council - OS Licence 100023320 (C) 2010

PUBLIC RIGHTS OF WAY
EVIDENCE OF USE ON FOOT

Please note that information supplied will be used in accordance with the processes under Statute and will not be confidential. It may be disclosed to third parties.

NAME:

FRANK BONE

ADDRESS:

MASS FIELD

CHARNLEY'S LANE

BANKS PR9-8HJ

DATE OF BIRTH: 27.7.41 OCCUPATION: RETIRED

Route of Way

From: Charnley's Lane (Grid Reference) SD 338359 421560

Via: track

To: New Embankment (Grid Reference) SD 338043 422005

1. How long have you known the route?

1956

2. Have you used the above way on foot? YES/NO

If so:

(a) During which years? 1956 to 2012

(b) Where were you going to and from? BANKS AND BACK

(c) For what purpose? WALK

(d) How many times a year? 30

(e) Have you used the way by other means? NO.

Please fill in all that apply

On horseback

On motorcycle/in vehicle

Other

During which years and often?

(f) Have you ever seen others using the way? YES.

Please fill in all that apply

On horseback YES.

On motorcycle/in vehicle YES.

Other

During which years and how often

1956. 2012. MANY 20 TIMES.

3. Has the way always run over the same route? If not, give details and dates of any changes. Mark any changes or variations on the attached plan

YES

4. (a) Have there, to your knowledge, been any stiles, gates or fences across the way? If so, state where the stiles, gates or fences stood and mark their locations on the attached plan.

STILE

(b) Were any of the gates locked? If so, state when and where they were, and mark them on the attached plan.

NO.

(c) Did any of the stiles, gates or fences prevent you from using the way on foot? If so, when?

NO.

5. (a) Have you worked for any landowner over which the route passes? If so, give dates of employment and name of employer.

NO

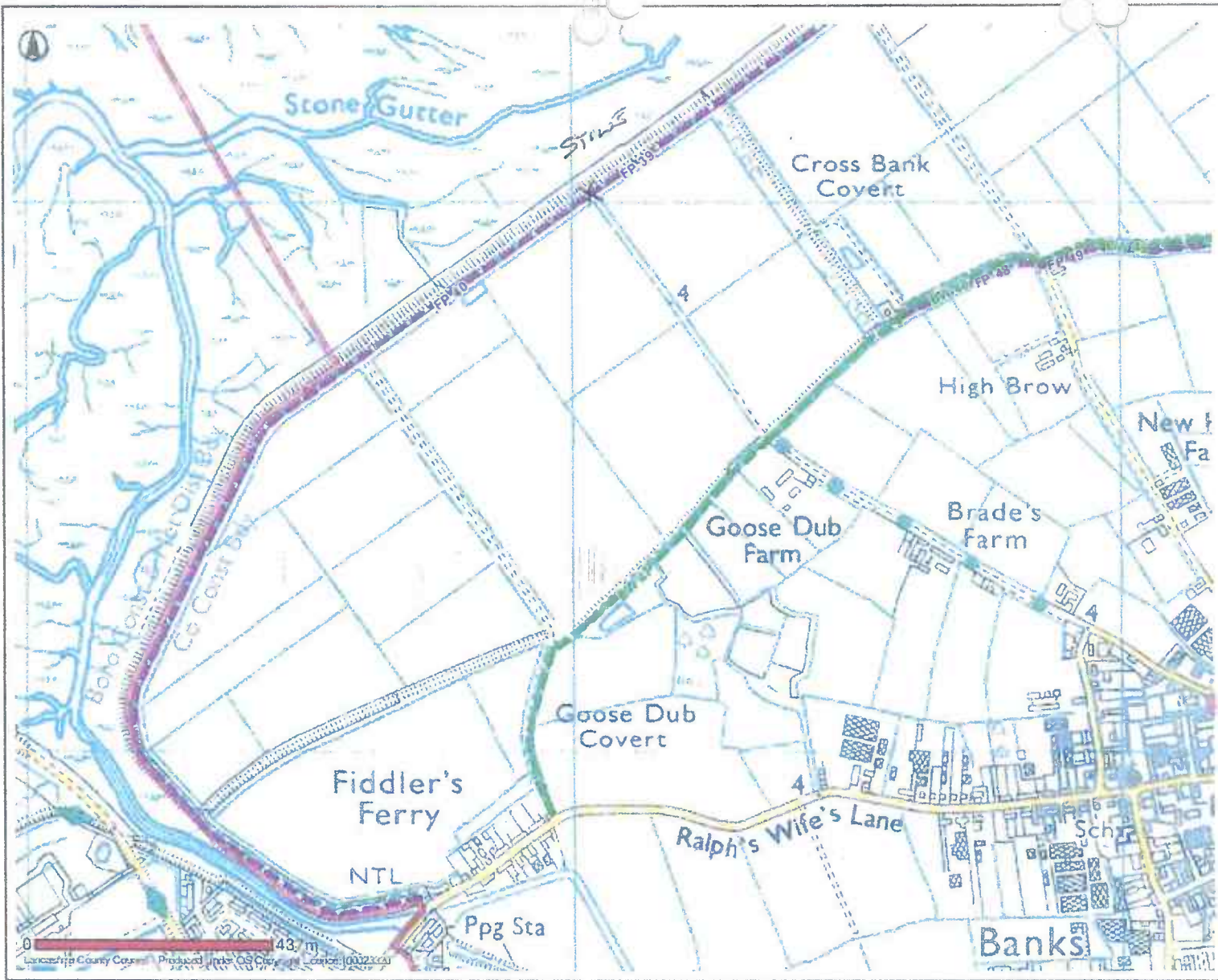
(b) Have you been a tenant of any land over which the routes passes? If so, give dates of tenancy and mark land rented on attached plan.

6. If you have answered yes to 5a or 5b did you ever receive any instructions from the landowner as to the use of the way by the public? If so, what were they?
7. (a) Have you ever been stopped or turned back when using this way on foot? <p style="text-align: center;">NO,</p> (b) Do you know or have you heard of anyone else having been stopped or turned back when using the way on foot? If so, state when the interruption took place and give particulars. <p style="text-align: center;">NO .</p>
8. Were you ever told by any owner or tenant of the land crossed by the way, or by anyone in their employment, that the way was not a public right of way on foot? If so, state when and give particulars and dates. <p style="text-align: center;">NO .</p>
9. Have you ever seen notices such as 'Private', 'No Road', 'No Thoroughfare' or 'Trespassers will be Prosecuted' on or near the way? If so, what did the notices say? Mark the location of the notices on the attached plan. <p style="text-align: center;">NO .</p>
10. Have you ever asked permission to use the way? If so, who did you ask? <p style="text-align: center;">NO .</p>
11. Please give any other information that you think is relevant. Use a separate sheet if necessary. <p style="text-align: center;">NONE</p>

I hereby certify that, to the best of my knowledge and belief, the facts that I have stated are true.

I am/am not willing to attend a hearing, public inquiry or court to give evidence on this matter, if this should prove to be necessary.

Signature: F. L. Bone Date: 5.7.12



- Public Rights Of Way**
- Footpath
 - Bridleway
 - Byway Open To All Traffic
 - Road Used As Public Path
 - Definitive Map Modification Order
 - Temporary Closures
 - Other Public Rights Of Way
- PROW Furniture**
- No Legal Limitation
 - Legal Limitation

Banks



Date: 10/05/2012

This map is reproduced from Ordnance Survey material with the Permission of Ordnance Survey on behalf of the Controller of Her Majesty's Stationery Office (C) Crown Copyright. Unauthorised reproduction may lead to prosecution or civil proceedings. Lancashire County Council / OS Licence 100023320 (C) 2010

PUBLIC RIGHTS OF WAY
EVIDENCE OF USE ON FOOT

Please note that information supplied will be used in accordance with the processes under Statute and will not be confidential. It may be disclosed to third parties.

NAME: PAULA BONE

ADDRESS: MARSH VIEW
CHARNLEYS LANE
BANKS

DATE OF BIRTH: 11.11.41 OCCUPATION: RETIRED

Route of Way

From CHARNLEY'S LANE (Grid Reference) SD 338359 421560

Via: TRACK

To: NEW EMBANKMENT (Grid Reference) SD 338043 422005

1. How long have you known the route?

45 YEAR

2. Have you used the above way on foot? YES/NO

If so:

(a) During which years? 1968 TO 2012

(b) Where were you going to and from? CHARNLEYS LANE TO
SEA EMBANKMENT.

(c) For what purpose? FOR A WALK.

(d) How many times a year? 5/7 days a week

(e) Have you used the way by other means?
 Please fill in all that apply **NO.**
 On horseback
 On motorcycle/in vehicle
 Other
 During which years and often?

(f) Have you ever seen others using the way? **YES.**
 Please fill in all that apply
 On horseback **YES.**
 On motorcycle/in vehicle
 Other **WALKING.**
 During which years and how often
1968 to 2012

3. Has the way always run over the same route? If not, give details and dates of any changes. Mark any changes or variations on the attached plan
YES

4. (a) Have there, to your knowledge, been any stiles, gates or fences across the way? If so, state where the stiles, gates or fences stood and mark their locations on the attached plan. **STILE**
 (b) Were any of the gates locked? If so, state when and where they were, and mark them on the attached plan. **YES**
 (c) Did any of the stiles, gates or fences prevent you from using the way on foot? If so, when?
No.

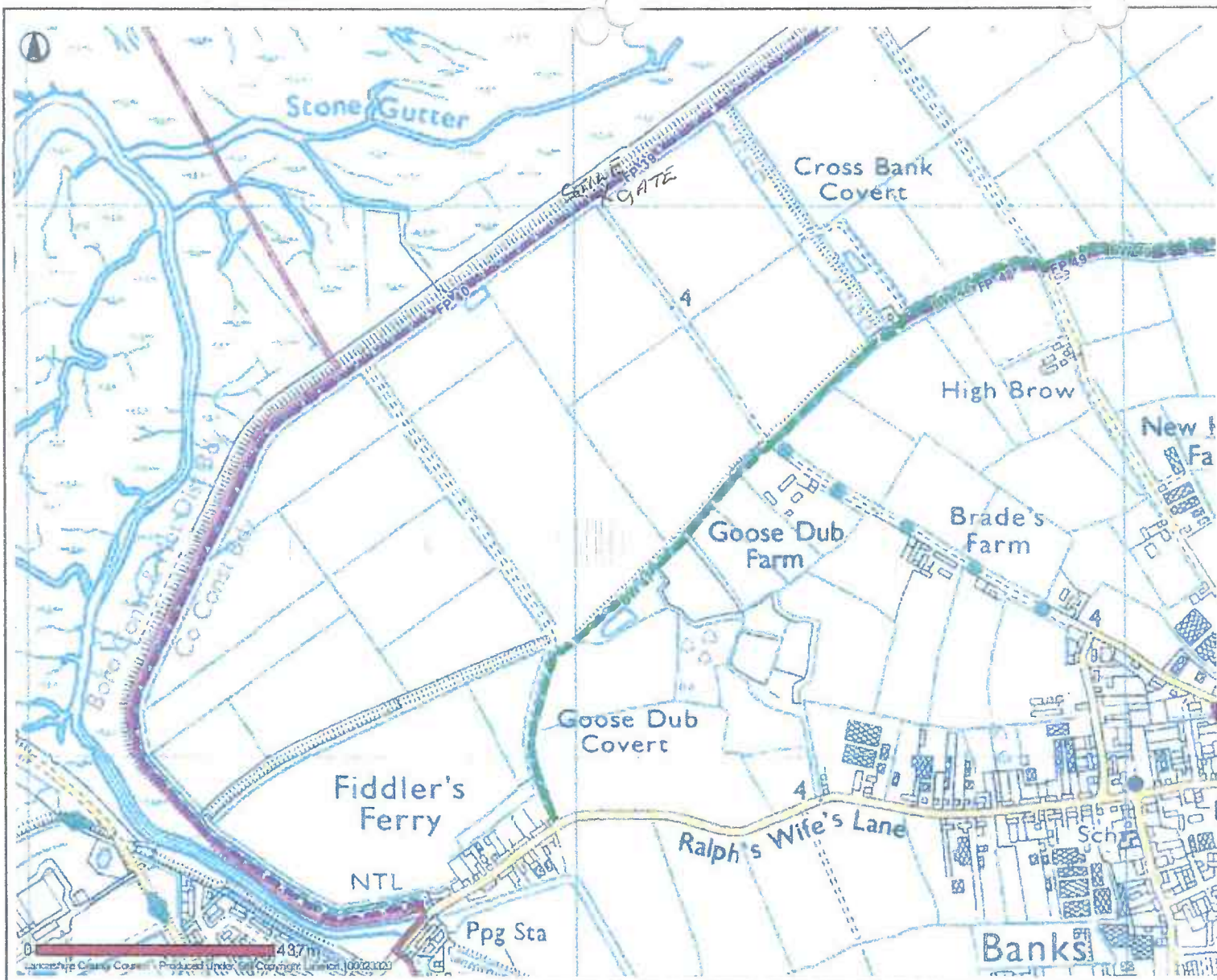
5. (a) Have you worked for any landowner over which the route passes? If so, give dates of employment and name of employer.
NO
 (b) Have you been a tenant of any land over which the routes passes? If so, give dates of tenancy and mark land rented on attached plan.

6. If you have answered yes to 5a or 5b did you ever receive any instructions from the landowner as to the use of the way by the public? If so, what were they?
7. (a) Have you ever been stopped or turned back when using this way on foot? <i>NO.</i> (b) Do you know or have you heard of anyone else having been stopped or turned back when using the way on foot? If so, state when the interruption took place and give particulars.
8. Were you ever told by any owner or tenant of the land crossed by the way, or by anyone in their employment, that the way was not a public right of way on foot? If so, state when and give particulars and dates. <i>NO.</i>
9. Have you ever seen notices such as 'Private', 'No Road', 'No Thoroughfare' or 'Trespassers will be Prosecuted' on or near the way? If so, what did the notices say? Mark the location of the notices on the attached plan. <i>NO.</i>
10. Have you ever asked permission to use the way? If so, who did you ask? <i>NO.</i>
11. Please give any other information that you think is relevant. Use a separate sheet if necessary.

I hereby certify that, to the best of my knowledge and belief, the facts that I have stated are true.

I am/am not willing to attend a hearing, public inquiry or court to give evidence on this matter, if this should prove to be necessary.

Signature: *P. Bow* Date: *26 5. 12*



- Public Rights Of Way**
-  Footpath
 -  Bridleway
 -  Byway Open To All Traffic
 -  Road Used As Public Path
 -  Definitive Map Modification Order
 -  Temporary Closures
 -  Other Public Rights Of Way
- PROW Furniture**
-  No Legal Limitation
 -  Legal Limitation

Banks

PUBLIC RIGHTS OF WAY
EVIDENCE OF USE ON FOOT

Please note that information supplied will be used in accordance with the processes under Statute and will not be confidential. It may be disclosed to third parties.

NAME: J. BRIDGE

ADDRESS: 29 HESKETH AVENUE
BANKS NRS SOUTHPORT
MERSEYSIDE PR9 8BH

DATE OF BIRTH: 21.3.33 OCCUPATION:

Route of Way

From: CHARNLEY'S LANE (Grid Reference) SD 338359 421560

Via: TRACK

To: NEW EMBANKMENT (Grid Reference) SD 338043 422005

1. How long have you known the route?

70 YEARS

2. Have you used the above way on foot? YES/NO

YES

If so:

(a) During which years? FROM 1940 TO 2012

(b) Where were you going to and from? FISHING OVER BANK

(c) For what purpose? FISHING SHRIMPING

(d) How many times a year? DOZENS 100'S

(e) Have you used the way by other means? **WALKING**

Please fill in all that apply

On horseback **HORSE AND CART**

On motorcycle/in vehicle

Other

During which years and often? **1940 - 1960**

(f) Have you ever seen others using the way? **ESQUE FISHERMAN**

Please fill in all that apply

On horseback

On motorcycle/in vehicle

Other

During which years and how often **1940-1960**
SIX MONTHS A YEAR

3. Has the way always run over the same route? If not, give details and dates of any changes. Mark any changes or variations on the attached plan

SAME

4. (a) Have there, to your knowledge, been any stiles, gates or fences across the way? If so, state where the stiles, gates or fences stood and mark their locations on the attached plan. **NO**

(b) Were any of the gates locked? If so, state when and where they were, and mark them on the attached plan.

(c) Did any of the stiles, gates or fences prevent you from using the way on foot? If so, when?
NEVER

5. (a) Have you worked for any landowner over which the route passes? If so, give dates of employment and name of employer.

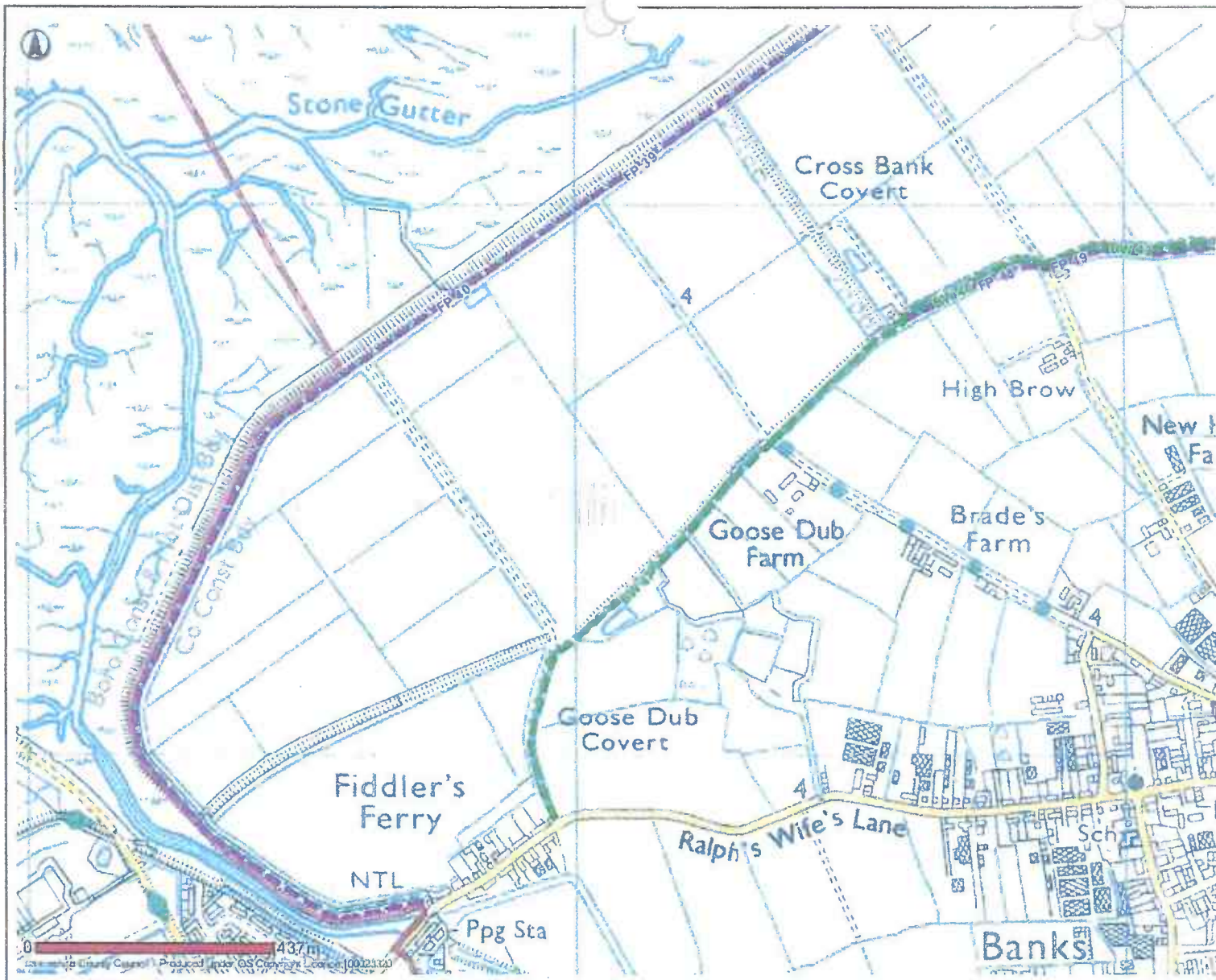
(b) Have you been a tenant of any land over which the routes passes? If so, give dates of tenancy and mark land rented on attached plan.

<p>6. If you have answered yes to 5a or 5b did you ever receive any instructions from the landowner as to the use of the way by the public? If so, what were they?</p> <p style="text-align: center;">/</p>
<p>7. (a) Have you ever been stopped or turned back when using this way on foot?</p> <p style="text-align: center;">NO</p> <p>(b) Do you know or have you heard of anyone else having been stopped or turned back when using the way on foot? If so, state when the interruption took place and give particulars.</p> <p style="text-align: center;">NO</p>
<p>8. Were you ever told by any owner or tenant of the land crossed by the way, or by anyone in their employment, that the way was not a public right of way on foot? If so, state when and give particulars and dates.</p> <p style="text-align: center;">NO</p>
<p>9. Have you ever seen notices such as 'Private', 'No Road', 'No Thoroughfare' or 'Trespassers will be Prosecuted' on or near the way? If so, what did the notices say? Mark the location of the notices on the attached plan.</p> <p style="text-align: center;">NO</p>
<p>10. Have you ever asked permission to use the way? If so, who did you ask?</p> <p style="text-align: center;">NO</p>
<p>11. Please give any other information that you think is relevant. <u>Use a separate sheet if necessary.</u></p> <p style="text-align: center;">A FISHERMAN'S TRACK IS HIS NEAREST TRACK HOME</p>

I hereby certify that, to the best of my knowledge and belief, the facts that I have stated are true.

I am/am not willing to attend a hearing, public inquiry or court to give evidence on this matter, if this should prove to be necessary.

Signature: J. B. Ridge Date: 24.5.12



- Public Rights Of Way**
- Footpath
 - Bridleway
 - Byway Open To All Traffic
 - Road Used As Public Path
 - Definitive Map Modification Order
 - Temporary Closures
 - Other Public Rights Of Way
- PROW Furniture**
- No Legal Limitation
 - Legal Limitation

Banks

PUBLIC RIGHTS OF WAY

EVIDENCE OF USE ON FOOT

Please note that information supplied will be used in accordance with the processes under Statute and will not be confidential. It may be disclosed to third parties.

NAME:

Sarah Brookfield

ADDRESS:

102 New Lane Park

DATE OF BIRTH: 2.12.65

OCCUPATION:

Route of Way

From: CHARNLEY'S LANE (Grid Reference) SD 338359 421560

Via: TRACK

To: NEW EMBANKMENT (Grid Reference) SD 338043 422005

1. How long have you known the route?

40 + years

2. Have you used the above way on foot? YES NO

If so:

(a) During which years? from 1970 onwards

(b) Where were you going to and from? Charnley Lane to New Embankment

(c) For what purpose? walking to New Embankment

(d) How many times a year? a weekly basis

(e) Have you used the way by other means?

Please fill in all that apply

On horseback

On motorcycle/in vehicle

Other

During which years and often?

from 1972 onwards

(f) Have you ever seen others using the way?

Please fill in all that apply

On horseback

On motorcycle/in vehicle

Other

walking

During which years and how often

daily basis

3. Has the way always run over the same route? If not, give details and dates of any changes. Mark any changes or variations on the attached plan

yes

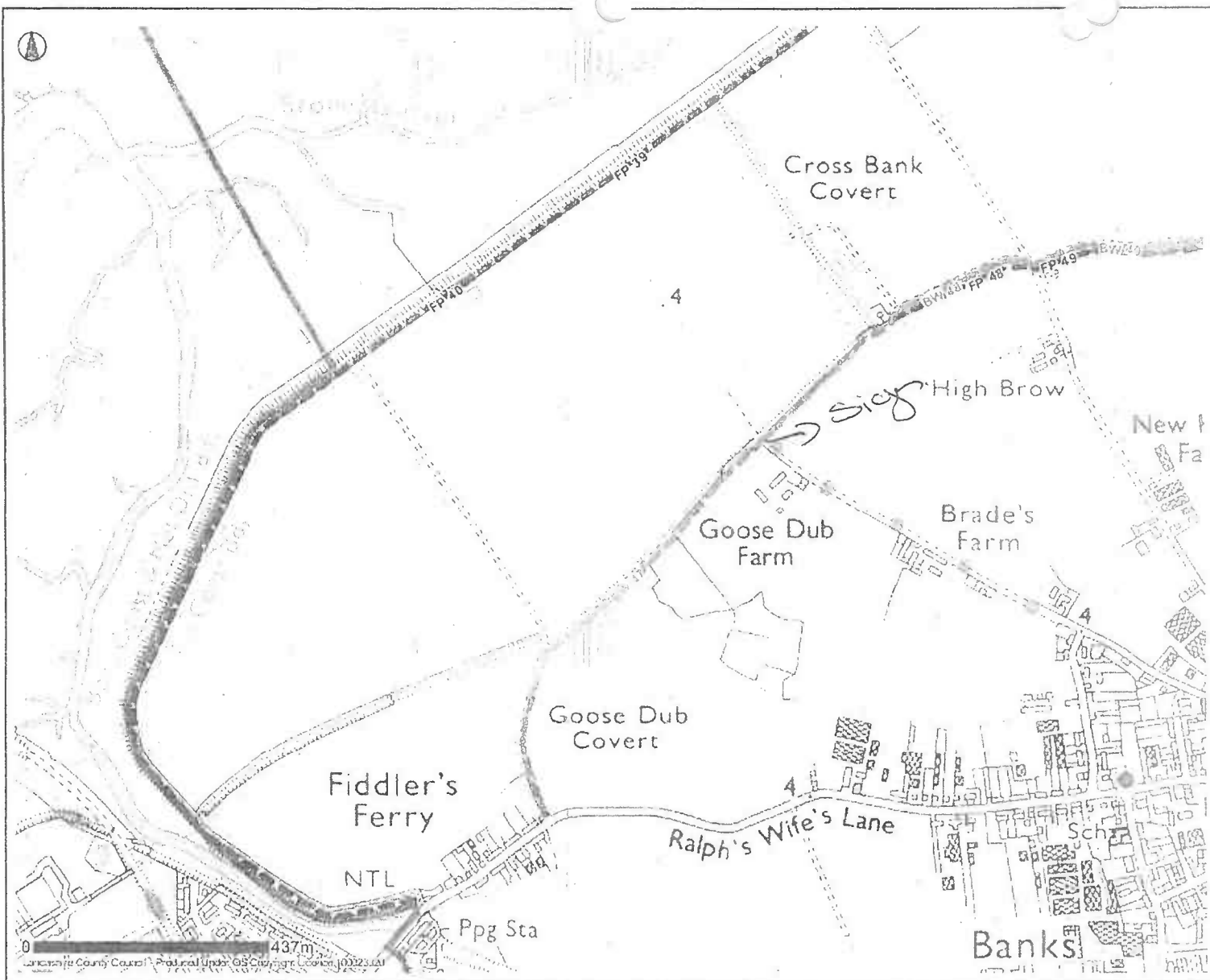
4. (a) Have there, to your knowledge, been any stiles, gates or fences across the way? If so, state where the stiles, gates or fences stood and mark their locations on the attached plan. no

(b) Were any of the gates locked? If so, state when and where they were, and mark them on the attached plan. no

(c) Did any of the stiles, gates or fences prevent you from using the way on foot? If so, when? no

5. (a) Have you worked for any landowner over which the route passes? If so, give dates of employment and name of employer. no

(b) Have you been a tenant of any land over which the routes passes? If so, give dates of tenancy and mark land rented on attached plan. no



Public Rights Of Way

- Footpath
- Brickway
- Byway Open To All Traffic
- Road Used As Public Path
- Definitive Map Modification Order
- Temporary Closures
- Other Public Rights Of Way
- PROW Furniture**
- No Legal Limitation
- Legal Limitation

Banks



Date: 10/05/2012

This map is reproduced from Ordnance Survey material with the Permission of Ordnance Survey on behalf of the Controller of Her Majesty's Stationery Office (C) Crown Copyright. Unauthorised reproduction may lead to prosecution or civil proceedings. Lancashire County Council - OS Licence 100023320 (C) 2010

PUBLIC RIGHTS OF WAY

EVIDENCE OF USE ON FOOT

Please note that information supplied will be used in accordance with the processes under Statute and will not be confidential. It may be disclosed to third parties.

NAME:

MR + Mrs P calf

ADDRESS:

13 Charnleys Lane
Borwick

DATE OF BIRTH: 06/09/67

OCCUPATION: labourer

Route of Way

From: CHARNLEY'S LANE

(Grid Reference)

SD 338359

421560

Via: TRACK

To: NEW EMBANKMENT

(Grid Reference)

SD 338043

422005

1. How long have you known the route?

approx 38 yrs

2. Have you used the above way on foot? YES/NO

If so:

(a) During which years? 73/74 to present day

(b) Where were you going to and from? to bank from home

(c) For what purpose? to pick samples, play, have picnics + at present walk dogs

(d) How many times a year?

most of my life everyday
except in really bad weather

(e) Have you used the way by other means?

Please fill in all that apply

always on foot

On horseback

On motorcycle/in vehicle

Other

During which years and often?

73/74 to present

(f) Have you ever seen others using the way?

Please fill in all that apply

On horseback

yes

On motorcycle/in vehicle

yes

Other

yes push bikes

During which years and how often

73 - present

3. Has the way always run over the same route? If not, give details and dates of any changes. Mark any changes or variations on the attached plan

YES

4. (a) Have there, to your knowledge, been any stiles, gates or fences across the way? If so, state where the stiles, gates or fences stood and mark their locations on the attached plan.

YES

(b) Were any of the gates locked? If so, state when and where they were, and mark them on the attached plan.

(c) Did any of the stiles, gates or fences prevent you from using the way on foot? If so, when?

NO

5. (a) Have you worked for any landowner over which the route passes? If so, give dates of employment and name of employer.

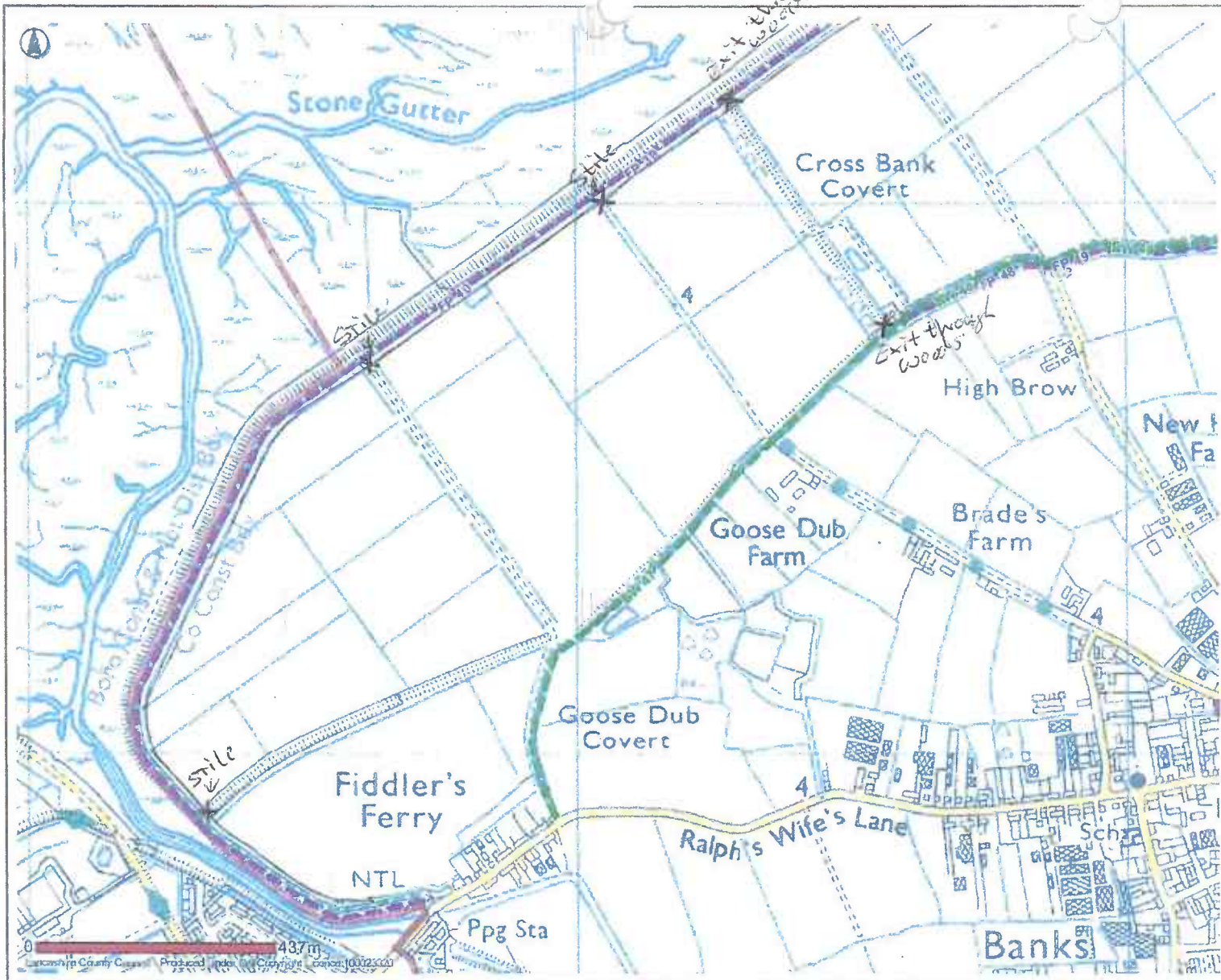
(b) Have you been a tenant of any land over which the routes passes? If so, give dates of tenancy and mark land rented on attached plan.

<p>6. If you have answered yes to 5a or 5b did you ever receive any instructions from the landowner as to the use of the way by the public? If so, what were they?</p>
<p>7. (a) Have you ever been stopped or turned back when using this way on foot?</p> <p style="text-align: center;">NO</p> <p>(b) Do you know or have you heard of anyone else having been stopped or turned back when using the way on foot? If so, state when the interruption took place and give particulars.</p> <p style="text-align: center;">NO</p>
<p>8. Were you ever told by any owner or tenant of the land crossed by the way, or by anyone in their employment, that the way was not a public right of way on foot? If so, state when and give particulars and dates.</p> <p style="text-align: center;">NO</p>
<p>9. Have you ever seen notices such as 'Private', 'No Road', 'No Thoroughfare' or 'Trespassers will be Prosecuted' on or near the way? If so, what did the notices say? Mark the location of the notices on the attached plan.</p> <p style="text-align: center;">NO</p>
<p>10. Have you ever asked permission to use the way? If so, who did you ask?</p> <p style="text-align: center;">NO</p>
<p>11. Please give any other information that you think is relevant. Use a separate sheet if necessary.</p>

I hereby certify that, to the best of my knowledge and belief, the facts that I have stated are true.

I ~~am~~/am not willing to attend a hearing, public inquiry or court to give evidence on this matter, if this should prove to be necessary.

Signature: P. Alf Date: 23/5/2012



- Public Rights Of Way**
- Footpath
 - Bridleway
 - Byway Open To All Traffic
 - Road Used As Public Path
 - Definitive Map Modification Order
 - Temporary Closures
 - Other Public Rights Of Way
- PROW Furniture**
- No Legal Limitation
 - Legal Limitation



Date: 10/05/2012

This map is reproduced from Ordnance Survey material with the Permission of Ordnance Survey on behalf of the Controller of Her Majesty's Stationery Office (C) Crown Copyright. Unauthorised reproduction may lead to prosecution or civil proceedings. Lancashire County Council - OS Licence 100023320 (C) 2010

PUBLIC RIGHTS OF WAY
EVIDENCE OF USE ON FOOT

Please note that information supplied will be used in accordance with the processes under Statute and will not be confidential. It may be disclosed to third parties.

NAME:

MARTIN CLAGUE

ADDRESS:

32 VICARAGE LANE

BANKS

WEST LANCS

DATE OF BIRTH: 13/2/52

OCCUPATION: SOLE TRADER

Route of Way

From: CHARNLEY'S LANE (Grid Reference) SD 338359 421560

Via: TRACK

To: NEW EMBANKMENT (Grid Reference) SD 338043 422005

1. How long have you known the route?

APPROX 1983

2. Have you used the above way on foot? YES/NO

If so:

(a) During which years? 1983 - PRESENT.

(b) Where were you going to and from? VICARAGE LANE.

(c) For what purpose? WALKING OR BIKING.

(d) How many times a year? SOMETIMES WEEKLY
" MONTHLY.

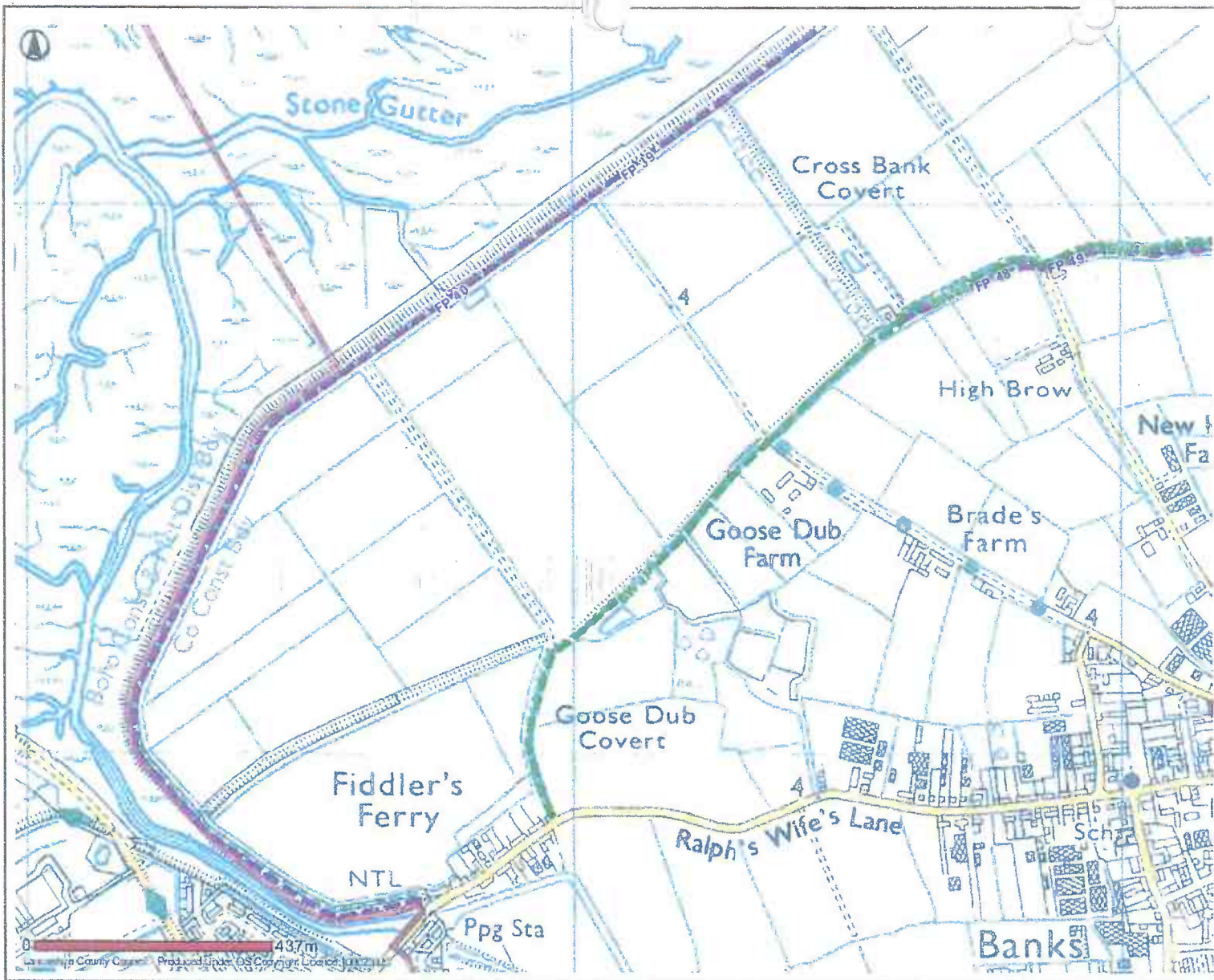
<p>(e) Have you used the way by other means? YES</p> <p>Please fill in all that apply</p> <p>On horseback</p> <p>On motorcycle/in vehicle</p> <p>Other <input checked="" type="checkbox"/> BIKE</p> <p>During which years and often?</p>
<p>(f) Have you ever seen others using the way? YES</p> <p>Please fill in all that apply</p> <p>On horseback <input checked="" type="checkbox"/></p> <p>On motorcycle/in vehicle</p> <p>Other <input checked="" type="checkbox"/></p> <p>During which years and how often</p> <p>1983 ON</p>
<p>3. Has the way always run over the same route? If not, give details and dates of any changes. Mark any changes or variations on the attached plan</p> <p>YES</p>
<p>4. (a) Have there, to your knowledge, been any stiles, gates or fences across the way? If so, state where the stiles, gates or fences stood and mark their locations on the attached plan. NO</p> <p>(b) Were any of the gates locked? If so, state when and where they were, and mark them on the attached plan. NO</p> <p>(c) Did any of the stiles, gates or fences prevent you from using the way on foot? If so, when? No.</p>
<p>5. (a) Have you worked for any landowner over which the route passes? If so, give dates of employment and name of employer. NO</p> <p>(b) Have you been a tenant of any land over which the routes passes? If so, give dates of tenancy and mark land rented on attached plan. NO</p>

6. If you have answered yes to 5a or 5b did you ever receive any instructions from the landowner as to the use of the way by the public? If so, what were they?
7. (a) Have you ever been stopped or turned back when using this way on foot? No (b) Do you know or have you heard of anyone else having been stopped or turned back when using the way on foot? If so, state when the interruption took place and give particulars. No
8. Were you ever told by any owner or tenant of the land crossed by the way, or by anyone in their employment, that the way was not a public right of way on foot? If so, state when and give particulars and dates. No
9. Have you ever seen notices such as 'Private', 'No Road', 'No Thoroughfare' or 'Trespassers will be Prosecuted' on or near the way? If so, what did the notices say? Mark the location of the notices on the attached plan. No
10. Have you ever asked permission to use the way? If so, who did you ask? No
11. Please give any other information that you think is relevant. Use a separate sheet if necessary.

I hereby certify that, to the best of my knowledge and belief, the facts that I have stated are true.

I am/~~am not~~ willing to attend a hearing, public inquiry or court to give evidence on this matter, if this should prove to be necessary.

Signature: H. Cohen Date: 28/5/12



Public Rights Of Way

-  Footpath
-  Bridleway
-  Byway Open To All Traffic
-  Road Used As Public Path
-  Definitive Map Modification Order
-  Temporary Closures
-  Other Public Rights Of Way

PROW Furniture

-  No Legal Limitation
-  Legal Limitation

Banks

PUBLIC RIGHTS OF WAY

EVIDENCE OF USE ON FOOT

Please note that information supplied will be used in accordance with the processes under Statute and will not be confidential. It may be disclosed to third parties.

NAME: MRS. PAM CLAQUE

ADDRESS: 32 VICARAGE LANE
BANKS.
WEST LANKS.

DATE OF BIRTH: 02/10/54 OCCUPATION: GENERAL ASSISTANT.

Route of Way

From: CHARNLEY'S LANE (Grid Reference) SD 338359 421560

Via: TRACK

To: NEW EMBANKMENT (Grid Reference) SD 338043 422005

1. How long have you known the route?

SINCE 1983.

2. Have you used the above way on foot? YES/NO

If so:

(a) During which years? 1983 ONWARDS.

(b) Where were you going to and from? VICARAGE LANE

(c) For what purpose? LEISURE WALKS OR CYCLING.

(d) How many times a year? REGULARLY / WEEKLY.

(e) Have you used the way by other means?

Please fill in all that apply

On horseback

On motorcycle/in vehicle

Other ✓ CYCLING.

During which years and often?

1983 ONWARDS.

(f) Have you ever seen others using the way?

Please fill in all that apply

On horseback ✓

On motorcycle/in vehicle

Other ✓ CYCLING

During which years and how often

1983 ONWARDS.

3. Has the way always run over the same route? If not, give details and dates of any changes. Mark any changes or variations on the attached plan

AS FAR AS I KNOW ALWAYS RUN OVER
SAME ROUTE.

4. (a) Have there, to your knowledge, been any stiles, gates or fences across the way? If so, state where the stiles, gates or fences stood and mark their locations on the attached plan.

NOT THAT I CAN REMEMBER

(b) Were any of the gates locked? If so, state when and where they were, and mark them on the attached plan.

NOT THAT I CAN REMEMBER

(c) Did any of the stiles, gates or fences prevent you from using the way on foot? If so, when?

NO.

5. (a) Have you worked for any landowner over which the route passes? If so, give dates of employment and name of employer.

NO

(b) Have you been a tenant of any land over which the routes passes? If so, give dates of tenancy and mark land rented on attached plan.

NO.

6. If you have answered yes to 5a or 5b did you ever receive any instructions from the landowner as to the use of the way by the public? If so, what were they?
7. (a) Have you ever been stopped or turned back when using this way on foot? <p style="text-align: center;">NO</p> (b) Do you know or have you heard of anyone else having been stopped or turned back when using the way on foot? If so, state when the interruption took place and give particulars. <p style="text-align: center;">No</p>
8. Were you ever told by any owner or tenant of the land crossed by the way, or by anyone in their employment, that the way was not a public right of way on foot? If so, state when and give particulars and dates. <p style="text-align: center;">No.</p>
9. Have you ever seen notices such as 'Private', 'No Road', 'No Thoroughfare' or 'Trespassers will be Prosecuted' on or near the way? If so, what did the notices say? Mark the location of the notices on the attached plan. <p style="text-align: center;">NO.</p>
10. Have you ever asked permission to use the way? If so, who did you ask? <p style="text-align: center;">NO.</p>
11. Please give any other information that you think is relevant. Use a <u>separate sheet</u> if necessary.

I hereby certify that, to the best of my knowledge and belief, the facts that I have stated are true.

I am/~~am not~~ willing to attend a hearing, public inquiry or court to give evidence on this matter, if this should prove to be necessary.

Signature: Pam Clague Date: 28/05/12

PUBLIC RIGHTS OF WAY

EVIDENCE OF USE ON FOOT

Please note that information supplied will be used in accordance with the processes under Statute and will not be confidential. It may be disclosed to third parties.

NAME: MARK CROMPTON

ADDRESS: 64, James Brook Rd, Southport
PR86NT

DATE OF BIRTH: 13/1/67 OCCUPATION: SELF EMP / SALES / Service
And caretaker.

Route of Way

From CHARNLEY'S LANE (Grid Reference) SD 338359 421560

Via: TRACK

To: NEW EMBANKMENT (Grid Reference) SD 338043 422005

1. How long have you known the route?

SINCE 1976 - 2012

2. Have you used the above way on foot? YES/NO

If so:

(a) During which years? 76 - 2012

(b) Where were you going to and from? TO BANK FROM VILLAGE

(c) For what purpose? 70s WAS CHILD ON BIKE/WALK / NOW DOG WALKING

(d) How many times a year? EVERY WEEK / NOW DAILY

(e) Have you used the way by other means? **BIKE**

Please fill in all that apply

On horseback

On motorcycle/in vehicle

Other **BIKE**

During which years and often?

76-2012 / WEEKLY

(f) Have you ever seen others using the way? **YES**

Please fill in all that apply

On horseback

On motorcycle/in vehicle

Other **FOOT + BIKE**

During which years and how often

76-2012

3. Has the way always run over the same route? If not, give details and dates of any changes. Mark any changes or variations on the attached plan

YES

4. (a) Have there, to your knowledge, been any stiles, gates or fences across the way? If so, state where the stiles, gates or fences stood and mark their locations on the attached plan. **YES**

(b) Were any of the gates locked? If so, state when and where they were, and mark them on the attached plan. **YES But was Broken**

(c) Did any of the stiles, gates or fences prevent you from using the way on foot? If so, when?

NO The Gate was Vandalized At one point, but a stile was Fitted

5. (a) Have you worked for any landowner over which the route passes? If so, give dates of employment and name of employer. **NO**

(b) Have you been a tenant of any land over which the routes passes? If so, give dates of tenancy and mark land rented on attached plan. **NO**

6. If you have answered yes to 5a or 5b did you ever receive any instructions from the landowner as to the use of the way by the public? If so, what were they? **NO**

7. (a) Have you ever been stopped or turned back when using this way on foot? **(ONLY IN MAY 2012) NO**

(b) Do you know or have you heard of anyone else having been stopped or turned back when using the way on foot? If so, state when the interruption took place and give particulars. **NO (ONLY IN MAY 2012)**

8. Were you ever told by any owner or tenant of the land crossed by the way, or by anyone in their employment, that the way was not a public right of way on foot? If so, state when and give particulars and dates. **(ONLY IN MAY 2012) YES BUT**


9. Have you ever seen notices such as 'Private', 'No Road', 'No Thoroughfare' or 'Trespassers will be Prosecuted' on or near the way? If so, what did the notices say? Mark the location of the notices on the attached plan. **ONLY RECENTLY PAST 18 months or so.**

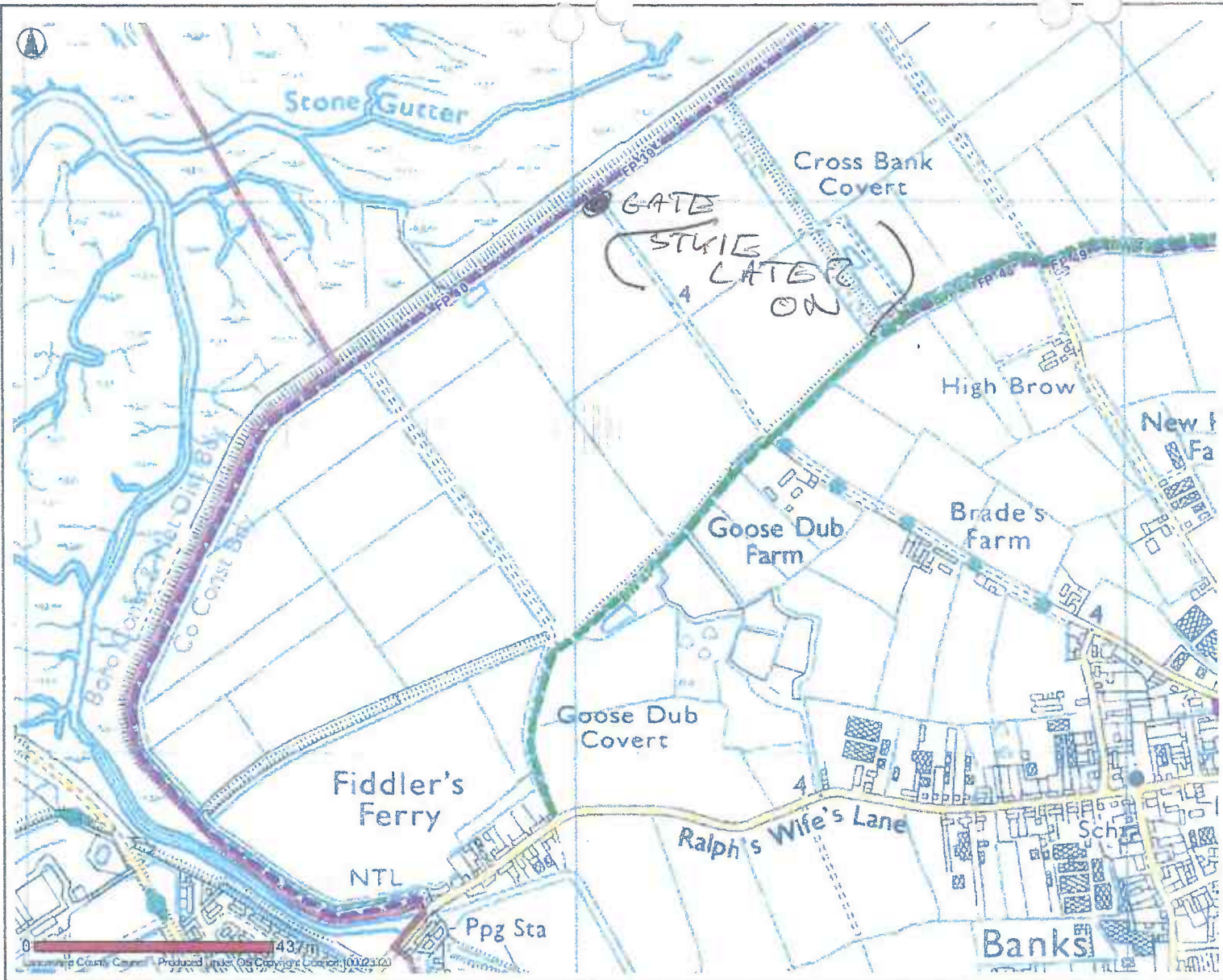
10. Have you ever asked permission to use the way? If so, who did you ask? **YES A FARMER IN THE 70s (MR MILLNER)**

11. Please give any other information that you think is relevant. Use a separate sheet if necessary. **I've USED this path from when I was around 9 years old! Only recently ~~has~~ has there been signs. I think there was a gate at back**

I hereby certify that, to the best of my knowledge and belief, the facts that I have stated are true.

I am/am not willing to attend a hearing, public inquiry or court to give evidence on this matter, if this should prove to be necessary.

Signature:  Date: **MAY 2012**



Public Rights Of Way

-  Footpath
-  Bridleway
-  Byway Open To All Traffic
-  Road Used As Public Path
-  Definitive Map Modification Order
-  Temporary Closures
-  Other Public Rights Of Way
- PROW Furniture**
-  No Legal Limitation
-  Legal Limitation

PUBLIC RIGHTS OF WAY
EVIDENCE OF USE ON FOOT

Please note that information supplied will be used in accordance with the processes under Statute and will not be confidential. It may be disclosed to third parties.

NAME: MRS JENNIFER EATOUGH

ADDRESS: 57 AVELING DR BANKS
NR SOUTHPORT
LANCS PR9 8RT.

DATE OF BIRTH: 24/11/70 · OCCUPATION: MOTHER

Route of Way

From: Charnley's Lane (Grid Reference) SD 338359 421560

Via: track

To: New Embankment (Grid Reference) SD 338043 422005

1. How long have you known the route?

SINCE 1978 TO 2012

2. Have you used the above way on foot? YES/NO

If so:

(a) During which years? 1978 TO 2012

(b) Where were you going to and from? BANKS TO NEW EMBANKMENT

(c) For what purpose? TO GET ON MARSH TO GO FISHING
COLLECTING SAMPHIRE & WALKING

(d) How many times a year?

APPROX 30

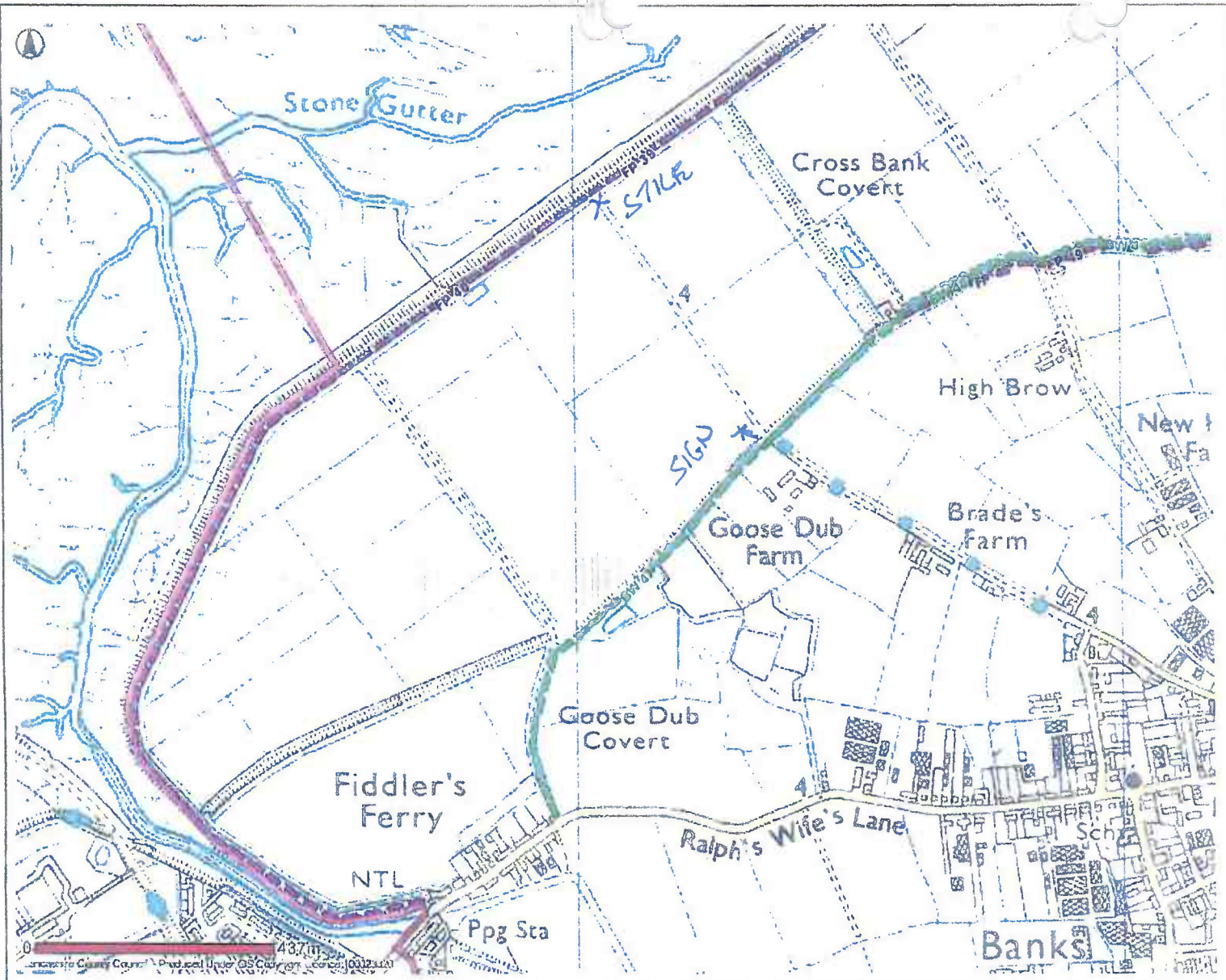
<p>(e) Have you used the way by other means?</p> <p>Please fill in all that apply</p> <p>On horseback NO</p> <p>On motorcycle/in vehicle NO</p> <p>Other NO</p> <p>During which years and often?</p>
<p>(f) Have you ever seen others using the way?</p> <p>Please fill in all that apply</p> <p>On horseback NO</p> <p>On motorcycle/in vehicle NO</p> <p>Other NO</p> <p>During which years and how often</p>
<p>3. Has the way always run over the same route? If not, give details and dates of any changes. Mark any changes or variations on the attached plan</p> <p style="text-align: right;">YES</p>
<p>4. (a) Have there, to your knowledge, been any stiles, gates or fences across the way? If so, state where the stiles, gates or fences stood and mark their locations on the attached plan. STILE</p> <p>(b) Were any of the gates locked? If so, state when and where they were, and mark them on the attached plan. NO</p> <p>(c) Did any of the stiles, gates or fences prevent you from using the way on foot? If so, when? NO</p>
<p>5. (a) Have you worked for any landowner over which the route passes? If so, give dates of employment and name of employer. NO</p> <p>(b) Have you been a tenant of any land over which the routes passes? If so, give dates of tenancy and mark land rented on attached plan. NO</p>

6. If you have answered yes to 5a or 5b did you ever receive any instructions from the landowner as to the use of the way by the public? If so, what were they?
7. (a) Have you ever been stopped or turned back when using this way on foot? (b) Do you know or have you heard of anyone else having been stopped or turned back when using the way on foot? If so, state when the interruption took place and give particulars. <p style="text-align: center;">NO</p>
8. Were you ever told by any owner or tenant of the land crossed by the way, or by anyone in their employment, that the way was not a public right of way on foot? If so, state when and give particulars and dates. <p style="text-align: center;">NO</p>
9. Have you ever seen notices such as 'Private', 'No Road', 'No Thoroughfare' or 'Trespassers will be Prosecuted' on or near the way? If so, what did the notices say? Mark the location of the notices on the attached plan. <p style="text-align: center;">YES SIGN WAS PUT UP APPROX 2011 PRIVATE ANY UNAUTHORISED PERSONS FOUND ON THIS PROPERTY MAY BE PROSECUTED, SIGN POINTS MORE INTO FIELD THAN TRAIL</p>
10. Have you ever asked permission to use the way? If so, who did you ask?
11. Please give any other information that you think is relevant. Use a separate sheet if necessary.

I hereby certify that, to the best of my knowledge and belief, the facts that I have stated are true.

I am ~~am not~~ willing to attend a hearing, public inquiry or court to give evidence on this matter, if this should prove to be necessary.

Signature: *Geatough* Date: 18th June 2012



Banks

PUBLIC RIGHTS OF WAY

EVIDENCE OF USE ON FOOT

Please note that information supplied will be used in accordance with the processes under Statute and will not be confidential. It may be disclosed to third parties.

NAME:

VERONICA FEARNS

ADDRESS:

16, MOOLE LANE, BANKS, DR. SOUTHPORT,
LANCASHIRE

DATE OF BIRTH:

01/02/1959

OCCUPATION:

CAREER

Route of Way

From: Charnley's Lane

(Grid Reference)

SD 338359 421560

Via: track

To: New Embankment

(Grid Reference)

SD 338043 422005

1. How long have you known the route?

50 yrs

2. Have you used the above way on foot?

YES/NO

If so:

(a) During which years?

1962-2012

(b) Where were you going to and from?

Home to embankment

(c) For what purpose?

Pleasure

(d) How many times a year?

20-30

(e) Have you used the way by other means?
Please fill in all that apply
On horseback
On motorcycle/in vehicle
Other
During which years and often?

(f) Have you ever seen others using the way?
Please fill in all that apply
On horseback ✓
On motorcycle/in vehicle
Other ✓
During which years and how often
1962 - 2012

3. Has the way always run over the same route? If not, give details and dates of any changes. Mark any changes or variations on the attached plan
Always the same

4. (a) Have there, to your knowledge, been any stiles, gates or fences across the way? If so, state where the stiles, gates or fences stood and mark their locations on the attached plan. *Style onto embankment*

(b) Were any of the gates locked? If so, state when and where they were, and mark them on the attached plan. *Locked gate to embankment*

(c) Did any of the stiles, gates or fences prevent you from using the way on foot? If so, when? *Climbed over*

5. (a) Have you worked for any landowner over which the route passes? If so, give dates of employment and name of employer. *No*

(b) Have you been a tenant of any land over which the routes passes? If so, give dates of tenancy and mark land rented on attached plan. *No*

<p>6. If you have answered yes to 5a or 5b did you ever receive any instructions from the landowner as to the use of the way by the public? If so, what were they?</p>
<p>7. (a) Have you ever been stopped or turned back when using this way on foot? No</p> <p>(b) Do you know or have you heard of anyone else having been stopped or turned back when using the way on foot? If so, state when the interruption took place and give particulars. No</p>
<p>8. Were you ever told by any owner or tenant of the land crossed by the way, or by anyone in their employment, that the way was not a public right of way on foot? If so, state when and give particulars and dates. No</p>
<p>9. Have you ever seen notices such as 'Private', 'No Road', 'No Thoroughfare' or 'Trespassers will be Prosecuted' on or near the way? If so, what did the notices say? Mark the location of the notices on the attached plan. Yes. Private notices.</p>
<p>10. Have you ever asked permission to use the way? If so, who did you ask? /</p>
<p>11. Please give any other information that you think is relevant. Use a separate sheet if necessary.</p>

I hereby certify that, to the best of my knowledge and belief, the facts that I have stated are true.

I am/am not willing to attend a hearing, public inquiry or court to give evidence on this matter, if this should prove to be necessary.

Signature:  Date: ..28..05..2012.....

PUBLIC RIGHTS OF WAY

EVIDENCE OF USE ON FOOT

Please note that information supplied will be used in accordance with the processes under Statute and will not be confidential. It may be disclosed to third parties.

NAME:

RUTH GREEN

ADDRESS:

38 SKIPTON AVE
SOUTHPORT
PR9 8JP

DATE OF BIRTH:

1-9-48

OCCUPATION:

RETIRED NURSERY NURSE

Route of Way

From: Charnley's Lane

(Grid Reference)

SD 338359 421560

Via: track

To: New Embankment

(Grid Reference)

SD 338043 422005

1. How long have you known the route?

CIRCA 1970 WHEN I MOVED TO THE AREA.

2. Have you used the above way on foot?

YES NO

If so:

(a) During which years?

SINCE DISCOVERY CIRCA 1970.

(b) Where were you going to and from?

FROM HOME CIRCULAR WALK.

(c) For what purpose?

PLEASURE, DOG WALKING.

(d) How many times a year?

CHILD EDUCATION.
APPROX 20

(e) Have you used the way by other means? **No**

Please fill in all that apply

On horseback

On motorcycle/in vehicle

Other

During which years and often?

(f) Have you ever seen others using the way?

Please fill in all that apply

On horseback

On motorcycle/in vehicle

Other **WALKING CYCLING JOGGING**

During which years and how often

3. Has the way always run over the same route? If not, give details and dates of any changes. Mark any changes or variations on the attached plan

YES I Think So

4. (a) Have there, to your knowledge, been any stiles, gates or fences across the way? If so, state where the stiles, gates or fences stood and mark their locations on the attached plan. **Marked.**

(b) Were any of the gates locked? If so, state when and where they were, and mark them on the attached plan. **YES.**

(c) Did any of the stiles, gates or fences prevent you from using the way on foot? If so, when?

No.

5. (a) Have you worked for any landowner over which the route passes? If so, give dates of employment and name of employer.

No

(b) Have you been a tenant of any land over which the routes passes? If so, give dates of tenancy and mark land rented on attached plan.

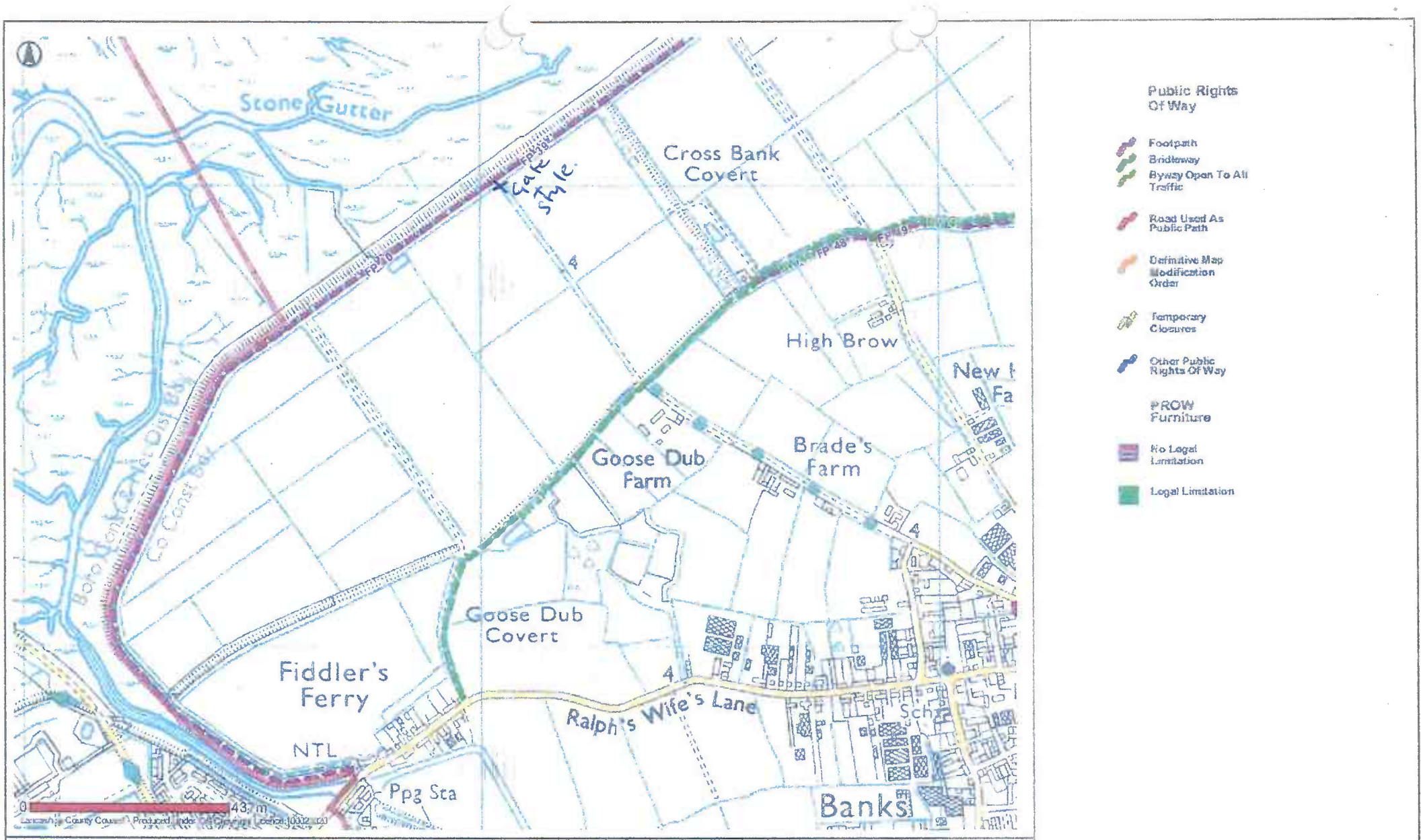
No

<p>6. If you have answered yes to 5a or 5b did you ever receive any instructions from the landowner as to the use of the way by the public? If so, what were they?</p> <p style="text-align: center;">N/A.</p>
<p>7. (a) Have you ever been stopped or turned back when using this way on foot?</p> <p style="text-align: center;">No</p> <p>(b) Do you know or have you heard of anyone else having been stopped or turned back when using the way on foot? If so, state when the interruption took place and give particulars.</p> <p style="text-align: center;">N/A.</p>
<p>8. Were you ever told by any owner or tenant of the land crossed by the way, or by anyone in their employment, that the way was not a public right of way on foot? If so, state when and give particulars and dates.</p> <p style="text-align: center;">N/A.</p>
<p>9. Have you ever seen notices such as 'Private', 'No Road', 'No Thoroughfare' or 'Trespassers will be Prosecuted' on or near the way? If so, what did the notices say? Mark the location of the notices on the attached plan.</p>
<p>10. Have you ever asked permission to use the way? If so, who did you ask?</p> <p style="text-align: center;">No</p>
<p>11. Please give any other information that you think is relevant. Use a separate sheet if necessary.</p> <p style="text-align: center;">Recent deep, wide ditch prevents crossing.</p>

I hereby certify that, to the best of my knowledge and belief, the facts that I have stated are true.

I am/am not willing to attend a hearing, public inquiry or court to give evidence on this matter, if this should prove to be necessary.

Signature:  Date: 6/6/12



Banks

PUBLIC RIGHTS OF WAY

EVIDENCE OF USE ON FOOT

Please note that information supplied will be used in accordance with the processes under Statute and will not be confidential. It may be disclosed to third parties.

NAME:

Mr S Griffiths

ADDRESS:

13 Ralphs Wifes Lane
Banks
PA9 3ER

DATE OF BIRTH:

11/04/60

OCCUPATION:

Retired fire fighter

Route of Way

From: Charnley's Lane

(Grid Reference)

SD 338359 421560

Via: track

To: New Embankment

(Grid Reference)

SD 338043 422005

1. How long have you known the route?

23 1/2 yrs

2. Have you used the above way on foot?

YES / ~~NO~~

If so:

(a) During which years?

1988 to present

(b) Where were you going to and from?

Charnley's lane to embankment

(c) For what purpose?

walking

(d) How many times a year?

50

25

(e) Have you used the way by other means? *no*

Please fill in all that apply

On horseback

On motorcycle/in vehicle

Other

During which years and often?

(f) Have you ever seen others using the way? *yes*

Please fill in all that apply

On horseback

On motorcycle/in vehicle

Other *walking*

During which years and how often *1988 to present
after.*

3. Has the way always run over the same route? If not, give details and dates of any changes. Mark any changes or variations on the attached plan

yes

4. (a) Have there, to your knowledge, been any stiles, gates or fences across the way? If so, state where the stiles, gates or fences stood and mark their locations on the attached plan. *✓ stile*

(b) Were any of the gates locked? If so, state when and where they were, and mark them on the attached plan.

(c) Did any of the stiles, gates or fences prevent you from using the way on foot? If so, when?

5. (a) Have you worked for any landowner over which the route passes? If so, give dates of employment and name of employer. *no*

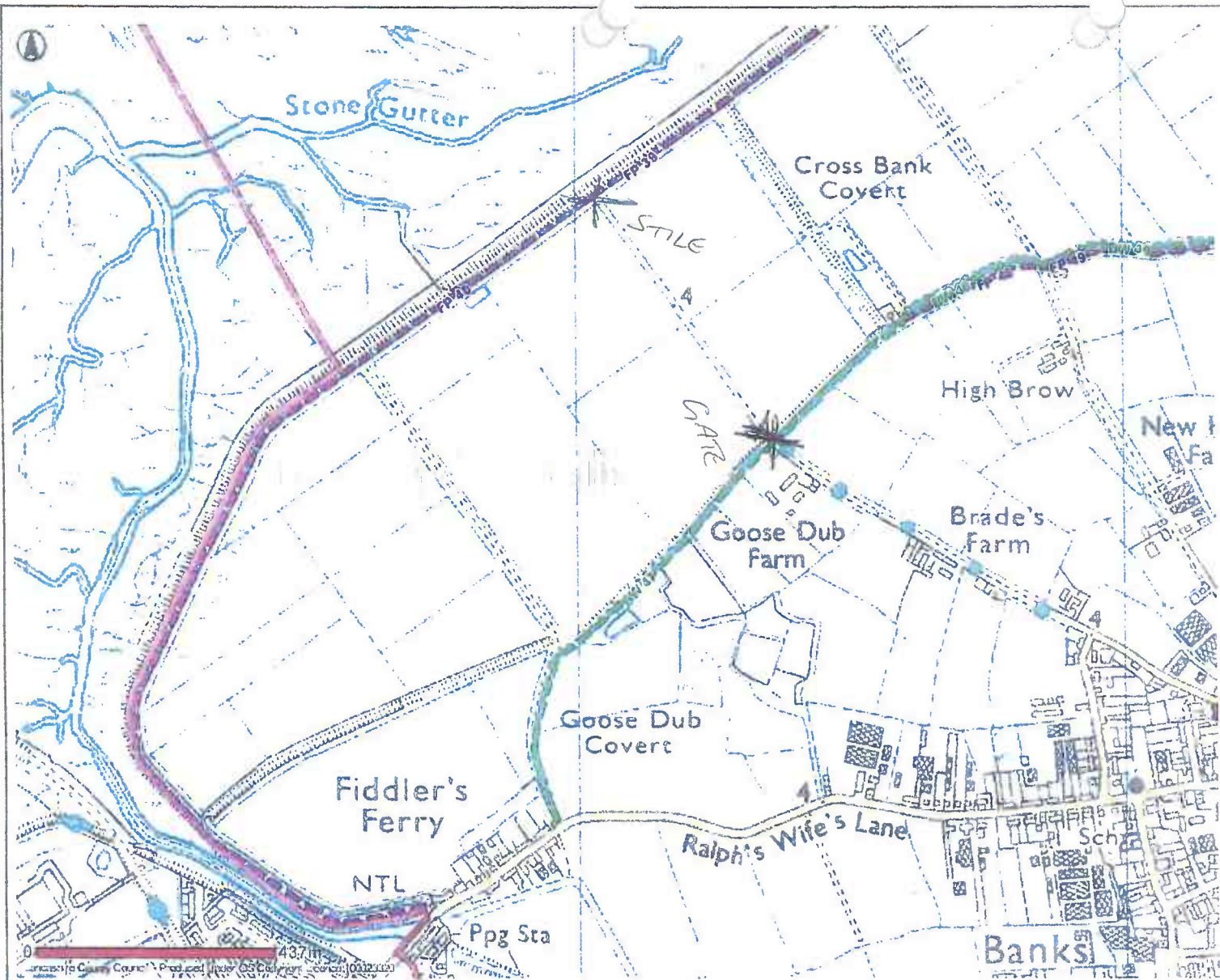
(b) Have you been a tenant of any land over which the routes passes? If so, give dates of tenancy and mark land rented on attached plan. *no*

<p>6. If you have answered yes to 5a or 5b did you ever receive any instructions from the landowner as to the use of the way by the public? If so, what were they?</p>
<p>7. (a) Have you ever been stopped or turned back when using this way on foot? no</p> <p>(b) Do you know or have you heard of anyone else having been stopped or turned back when using the way on foot? If so, state when the interruption took place and give particulars. Yes, numerous times in the last few months</p>
<p>8. Were you ever told by any owner or tenant of the land crossed by the way, or by anyone in their employment, that the way was not a public right of way on foot? If so, state when and give particulars and dates. no</p>
<p>9. Have you ever seen notices such as 'Private', 'No Road', 'No Thoroughfare' or 'Trespassers will be Prosecuted' on or near the way? If so, what did the notices say? Mark the location of the notices on the attached plan. no</p>
<p>10. Have you ever asked permission to use the way? If so, who did you ask? no</p>
<p>11. Please give any other information that you think is relevant. Use a separate sheet if necessary.</p>

I hereby certify that, to the best of my knowledge and belief, the facts that I have stated are true.

I am/am not willing to attend a hearing, public inquiry or court to give evidence on this matter, if this should prove to be necessary.

Signature:  Date: 30/5/12



Public Rights Of Way

-  Footpath
-  Bridleway
-  Byeway Open To All Traffic
-  Road Used As Public Path
-  Ordnance Map Modification Order
-  Temporary Closures
-  Other Public Rights Of Way
-  PROW Furniture
-  No Legal Limitation
-  Legal Limitation

Lancashire County Council Produced under OS Licence 100023320

Banks



Date: 10/05/2012

This map is reproduced from Ordnance Survey material with the Permission of Ordnance Survey on behalf of the Controller of Her Majesty's Stationary Office (C) Crown Copyright. Unauthorised reproduction may lead to prosecution or civil proceedings. Lancashire County Council - OS Licence 100023320 (C) 2010

PUBLIC RIGHTS OF WAY
EVIDENCE OF USE ON FOOT

Please note that information supplied will be used in accordance with the processes under Statute and will not be confidential. It may be disclosed to third parties.

NAME: DAVID HARRISON

ADDRESS: 18 IRVIN AVG
CROSS GNS
SOUTH BORS

DATE OF BIRTH: 2-10-20 OCCUPATION:

Route of Way

From: Charnley's Lane (Grid Reference) SD 338359 421560

Via: track

To: New Embankment (Grid Reference) SD 338043 422005

1. How long have you known the route?

60 YRS

2. Have you used the above way on foot? YES/NO

If so:

(a) During which years? 1950s 1970 2000s

(b) Where were you going to and from? CHARNLEY LANE - MARSH

(c) For what purpose? WALKING & ACCESS TO MARSH

(d) How many times a year? REGULAR

(e) Have you used the way by other means?

Please fill in all that apply

On horseback

On motorcycle/in vehicle

Other

During which years and often?

(f) Have you ever seen others using the way?

Please fill in all that apply

On horseback

On motorcycle/in vehicle

Other WALKING

During which years and how often

3. Has the way always run over the same route? If not, give details and dates of any changes. Mark any changes or variations on the attached plan

YES

4. (a) Have there, to your knowledge, been any stiles, gates or fences across the way? If so, state where the stiles, gates or fences stood and mark their locations on the attached plan. STILE

(b) Were any of the gates locked? If so, state when and where they were, and mark them on the attached plan. NO

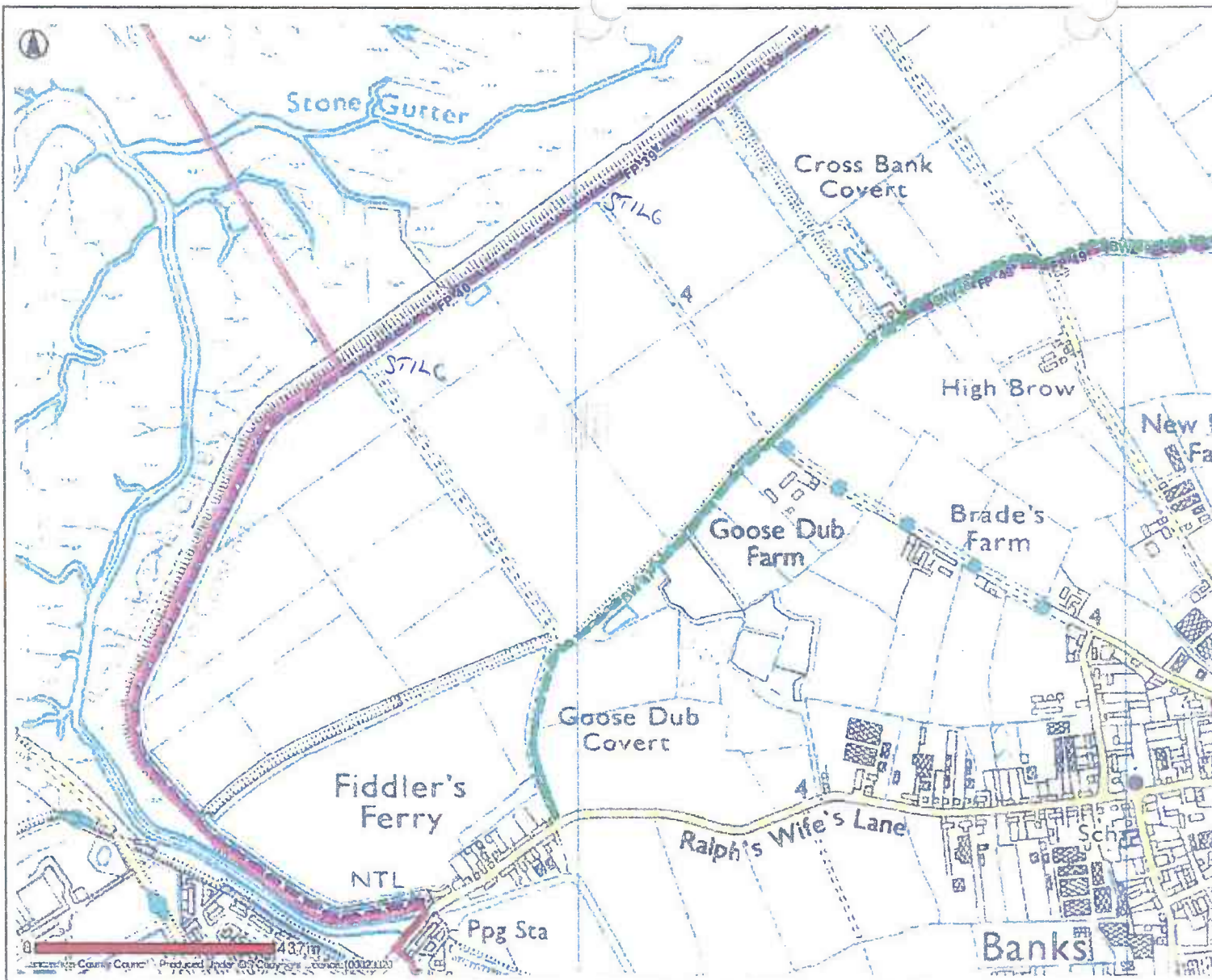
(c) Did any of the stiles, gates or fences prevent you from using the way on foot? If so, when? NO

5. (a) Have you worked for any landowner over which the route passes? If so, give dates of employment and name of employer.

NO

(b) Have you been a tenant of any land over which the routes passes? If so, give dates of tenancy and mark land rented on attached plan.

NO



Public Rights Of Way

-  Footpath
-  Byway Open To All Traffic
-  Road Used As Public Path
-  Definitive Map Modification Order
-  Temporary Closure
-  Other Public Rights Of Way
- PROW Furniture**
-  No Legal Limitation
-  Legal Limitation

Lancashire County Council Produced Under OS Licence Licence 100023320

Banks



Date: 10/05/2012

This map is reproduced from Ordnance Survey material with the Permission of Ordnance Survey on behalf of the Controller of Her Majesty's Stationery Office (C) Crown Copyright. Unauthorised reproduction may lead to prosecution or civil proceedings. Lancashire County Council - OS Licence 100023320 (C) 2010

PUBLIC RIGHTS OF WAY
EVIDENCE OF USE ON FOOT

Please note that information supplied will be used in accordance with the processes under Statute and will not be confidential. It may be disclosed to third parties.

NAME: BERNADETTE HARTLEY

ADDRESS: 7 FLEETWOOD CRESCENT
BANKS
SOUTHPORT PR9 8HF

DATE OF BIRTH: 14/9/56 OCCUPATION: RETIRED

Route of Way

From: CHARNLEY'S LANE (Grid Reference) SD 338359 421560

Via: TRACK

To: NEW EMBANKMENT (Grid Reference) SD 338043 422005

1. How long have you known the route? SINCE 1997 WHEN ST STEPHEN'S PRIMARY SCHOOL DID A SPONSORED WALK ON THIS ROUTE TO RAISE MONEY FOR A FLAGPOLE OUTSIDE OF ST STEPHEN'S CHURCH.

2. Have you used the above way on foot? YES

If so:

- (a) During which years? SINCE THAT TIME
- (b) Where were you going to and from? CIRCUIT WALK FROM HOME
- (c) For what purpose? FOR LEISURE / WALKING
- (d) How many times a year? AT LEAST 20 TIMES, TO VARY

THE ROUTE FROM ONE OR OTHER BRIDGE PATH.

(e) Have you used the way by other means? NO

Please fill in all that apply

On horseback

On motorcycle/in vehicle

Other

During which years and often?

(f) Have you ever seen others using the way?

Please fill in all that apply

On horseback ✓

On motorcycle/in vehicle

Other

During which years and how often

3. Has the way always run over the same route? If not, give details and dates of any changes. Mark any changes or variations on the attached plan

YES

4. (a) Have there, to your knowledge, been any stiles, gates or fences across the way? If so, state where the stiles, gates or fences stood and mark their locations on the attached plan. YES

(b) Were any of the gates locked? If so, state when and where they were, and mark them on the attached plan. NOT LOCKED

(c) Did any of the stiles, gates or fences prevent you from using the way on foot? If so, when?

NO

5. (a) Have you worked for any landowner over which the route passes? If so, give dates of employment and name of employer. NO

(b) Have you been a tenant of any land over which the routes passes? If so, give dates of tenancy and mark land rented on attached plan. NO

6. If you have answered yes to 5a or 5b did you ever receive any instructions from the landowner as to the use of the way by the public? If so, what were they?

N/A

7. (a) Have you ever been stopped or turned back when using this way on foot?

NO

(b) Do you know or have you heard of anyone else having been stopped or turned back when using the way on foot? If so, state when the interruption took place and give particulars.

8. Were you ever told by any owner or tenant of the land crossed by the way, or by anyone in their employment, that the way was not a public right of way on foot? If so, state when and give particulars and dates.

NO

9. Have you ever seen notices such as 'Private', 'No Road', 'No Thoroughfare' or 'Trespassers will be Prosecuted' on or near the way? If so, what did the notices say? Mark the location of the notices on the attached plan.

YES - FOR A SHORT PERIOD, NOTICE VANDALISED

10. Have you ever asked permission to use the way? If so, who did you ask?

NO.


11. Please give any other information that you think is relevant. Use a separate sheet if necessary.

THE SPONSORED WALK FOR THE SCHOOL WAS ORGANISED BY TARA GRIFFITHS - THE PLAQUE TO COMMEMORATE THE DATE OF THE WALK IS ON THE FLAGPOLE (1997)
APPROX 100 PEOPLE, BOTH CHILDREN + ADULTS TOOK PART.

I hereby certify that, to the best of my knowledge and belief, the facts that I have stated are true.

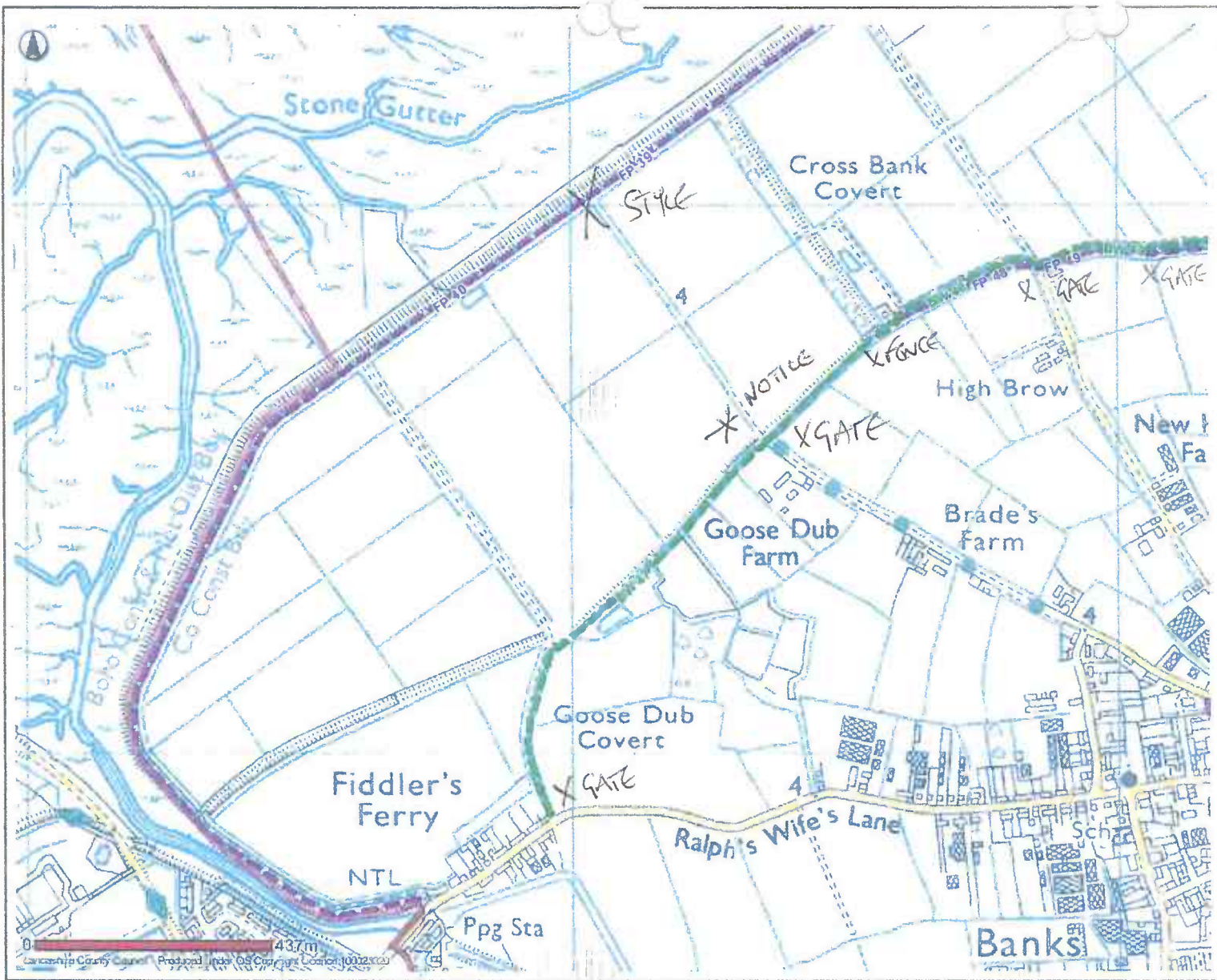
I am/am not willing to attend a hearing, public inquiry or court to give evidence on this matter, if this should prove to be necessary.

Signature:



Date:

29/5/2012.



- Public Rights Of Way**
- Footpath
 - Bridleway
 - Byway Open To All Traffic
 - Road Used As Public Path
 - Definitive Map Modification Order
 - Temporary Closures
 - Other Public Rights Of Way
- PROW Furniture**
- No Legal Limitation
 - Legal Limitation

Lancashire County Council Produced under OS Licence Location 100023320



Date: 10/05/2012

This map is reproduced from Ordnance Survey material with the Permission of Ordnance Survey on behalf of the Controller of Her Majesty's Stationery Office (C) Crown Copyright. Unauthorised reproduction may lead to prosecution or civil proceedings. Lancashire County Council - OS Licence 100023320 (C) 2010

PUBLIC RIGHTS OF WAY

EVIDENCE OF USE ON FOOT

Please note that information supplied will be used in accordance with the processes under Statute and will not be confidential. It may be disclosed to third parties.

NAME:

C. HOWARD

ADDRESS:

59 VICARAGE LANE

BANKS

8/PORT

DATE OF BIRTH: 01-02-45

OCCUPATION: RETIRED

Route of Way

From: CHARNLEY'S LANE (Grid Reference) SD 338359 421560

Via: TRACK

To: NEW EMBANKMENT (Grid Reference) SD 338043 422005

1. How long have you known the route?

10 YRS

2. Have you used the above way on foot? YES/NO

If so:

(a) During which years? 2002-2012

(b) Where were you going to and from? CHARNLEY'S LANE TO
VIA TRACK, NEW EMBANKMENT

(c) For what purpose?
RECREATION - DOG WALKING

(d) How many times a year? 365 DAYS.

(e) Have you used the way by other means? NO

Please fill in all that apply

On horseback

On motorcycle/in vehicle

Other

During which years and often?

(f) Have you ever seen others using the way? YES

Please fill in all that apply

On horseback ✓

On motorcycle/in vehicle

Other ✓

During which years and how often

DAILY SINCE 2002

3. Has the way always run over the same route? If not, give details and dates of any changes. Mark any changes or variations on the attached plan

SAME ROUTE

4. (a) Have there, to your knowledge, been any stiles, gates or fences across the way? If so, state where the stiles, gates or fences stood and mark their locations on the attached plan. YES

(b) Were any of the gates locked? If so, state when and where they were, and mark them on the attached plan. SEE PLAN

(c) Did any of the stiles, gates or fences prevent you from using the way on foot? If so, when? NO

5. (a) Have you worked for any landowner over which the route passes? If so, give dates of employment and name of employer. NO N/A

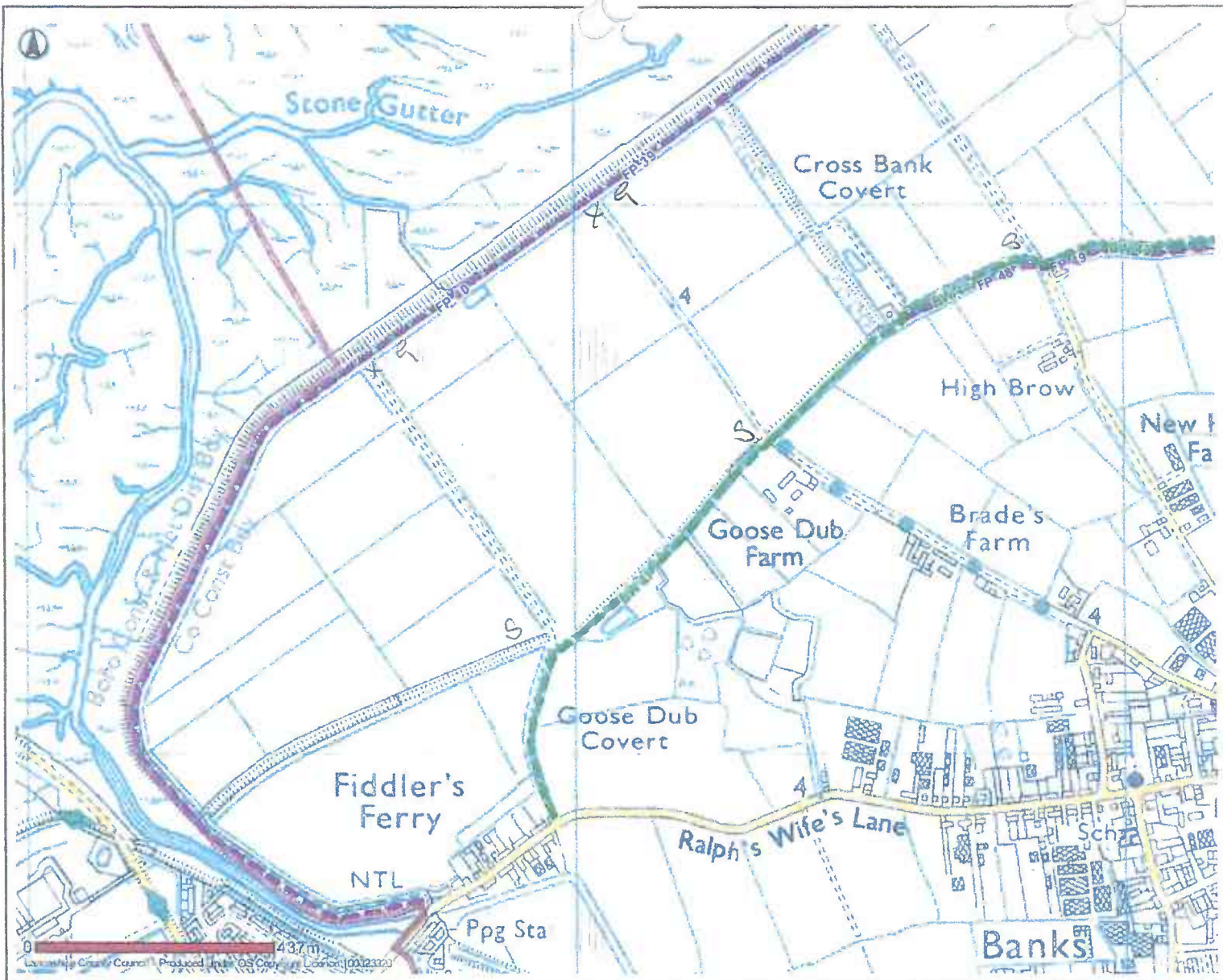
(b) Have you been a tenant of any land over which the routes passes? If so, give dates of tenancy and mark land rented on attached plan. NO N/A

<p>6. If you have answered yes to 5a or 5b did you ever receive any instructions from the landowner as to the use of the way by the public? If so, what were they?</p> <p style="text-align: center;">N/A</p>
<p>7. (a) Have you ever been stopped or turned back when using this way on foot? YES TOLD BY ACCESS TO MARKED STILES ON PRIVATE LAND</p> <p>(b) Do you know or have you heard of anyone else having been stopped or turned back when using the way on foot? If so, state when the interruption took place and give particulars.</p> <p style="text-align: center;">YES - SEVERAL TIMES OVER LAST 2 MONTHS</p>
<p>8. Were you ever told by any owner or tenant of the land crossed by the way, or by anyone in their employment, that the way was not a public right of way on foot? If so, state when and give particulars and dates.</p> <p style="text-align: center;">YES DATE NOT RECORDED APPROX 16 WEEKS AGO</p>
<p>9. Have you ever seen notices such as 'Private', 'No Road', 'No Thoroughfare' or 'Trespassers will be Prosecuted' on or near the way? If so, what did the notices say? Mark the location of the notices on the attached plan.</p> <p style="text-align: center;">SEE PLAN</p>
<p>10. Have you ever asked permission to use the way? If so, who did you ask?</p> <p style="text-align: center;">NO</p>
<p>11. Please give any other information that you think is relevant. Use a separate sheet if necessary.</p>

I hereby certify that, to the best of my knowledge and belief, the facts that I have stated are true.

I am/am not willing to attend a hearing, public inquiry or court to give evidence on this matter, if this should prove to be necessary.

Signature: C. S. Mcowan Date: 25-5-12



- Public Rights Of Way**
- Footpath
 - Bridleway
 - Byway Open To All Traffic
 - Road Used As Public Path
 - Definitive Map Modification Order
 - Temporary Closures
 - Other Public Rights Of Way
- PROW Furniture**
- No Legal Limitation
 - Legal Limitation

Banks



Date: 10/05/2012

This map is reproduced from Ordnance Survey material with the Permission of Ordnance Survey on behalf of the Controller of Her Majesty's Stationary Office (C) Crown Copyright. Unauthorised reproduction may lead to prosecution or civil proceedings. Lancashire County Council - OS Licence 100023320 (C) 2010

PUBLIC RIGHTS OF WAY
EVIDENCE OF USE ON FOOT

Please note that information supplied will be used in accordance with the processes under Statute and will not be confidential. It may be disclosed to third parties.

NAME:

JOAN HOWARD

ADDRESS:

160. NEW LANE PARK
BANKS

DATE OF BIRTH:

19-11-42

OCCUPATION:

RETIRED

Route of Way

From: CHARNLEY'S LANE

(Grid Reference)

SD 338359

421560

Via: TRACK.

To: NEW EMBANKMENT

(Grid Reference)

SD 338043

422005

1. How long have you known the route?

ALL MY LIFE

2. Have you used the above way on foot?

YES NO

If so:

(a) During which years? ALL MY LIFE

(b) Where were you going to and from? HOME & BACK

(c) For what purpose? PLEASURE

(d) How many times a year? 10 TIMES YEAR OR MORE

(e) Have you used the way by other means?

Please fill in all that apply

On horseback NO

On motorcycle/in vehicle NO

Other WALKING

During which years and often? ALL MY LIFE

(f) Have you ever seen others using the way? YES

Please fill in all that apply

On horseback YES

On motorcycle/in vehicle NO

Other WALKING

During which years and how often ALL MY LIFE

3. Has the way always run over the same route? If not, give details and dates of any changes. Mark any changes or variations on the attached plan

YES

4. (a) Have there, to your knowledge, been any stiles, gates or fences across the way? If so, state where the stiles, gates or fences stood and mark their locations on the attached plan.

(b) Were any of the gates locked? If so, state when and where they were, and mark them on the attached plan. CHARNOLEYS LAND

(c) Did any of the stiles, gates or fences prevent you from using the way on foot? If so, when? NEW EMBANKMENT.

NO

5. (a) Have you worked for any landowner over which the route passes? If so, give dates of employment and name of employer.

NO

(b) Have you been a tenant of any land over which the routes passes? If so, give dates of tenancy and mark land rented on attached plan.

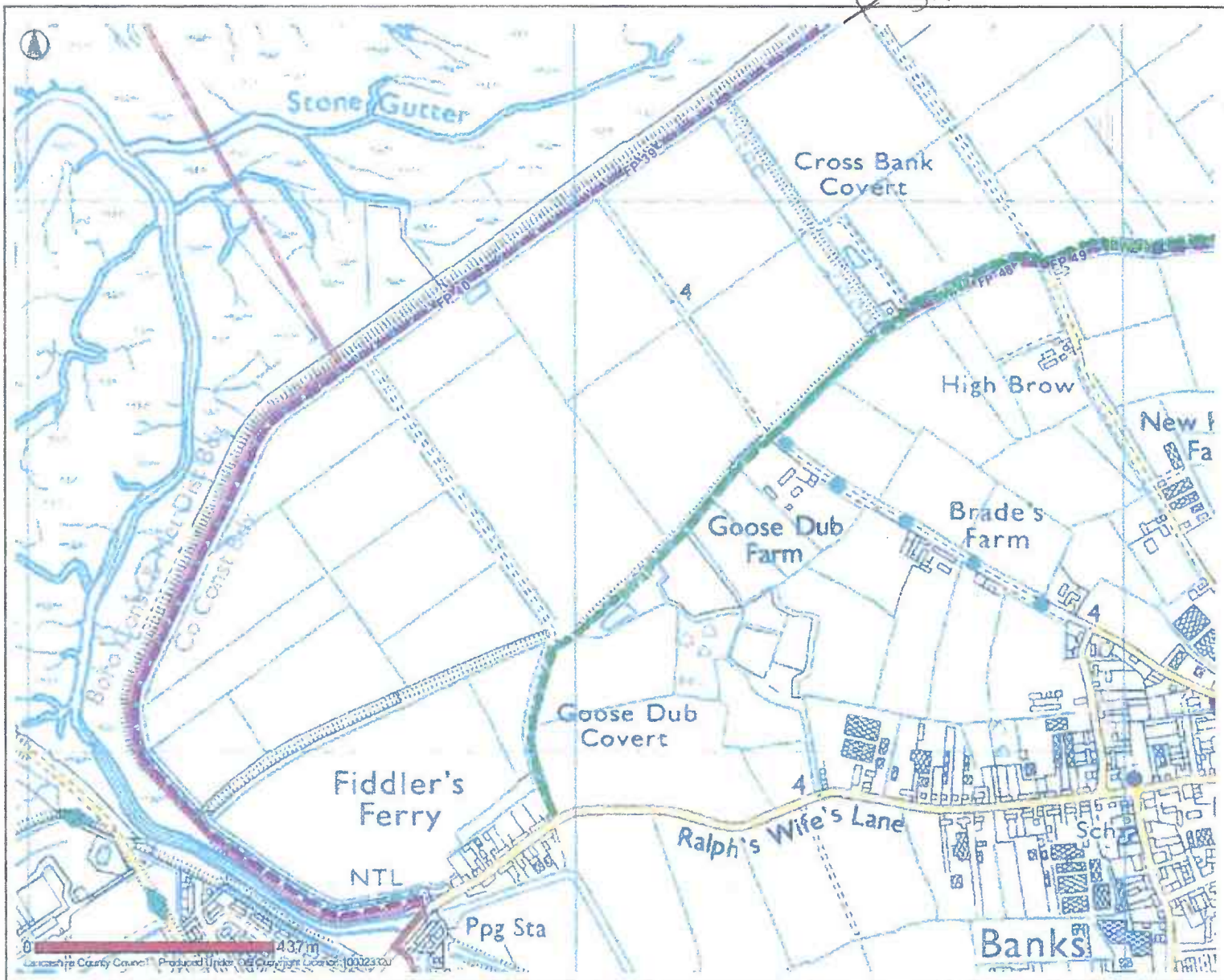
NO

<p>6. If you have answered yes to 5a or 5b did you ever receive any instructions from the landowner as to the use of the way by the public? If so, what were they?</p>
<p>7. (a) Have you ever been stopped or turned back when using this way on foot? NO</p> <p>(b) Do you know or have you heard of anyone else having been stopped or turned back when using the way on foot? If so, state when the interruption took place and give particulars. NO</p>
<p>8. Were you ever told by any owner or tenant of the land crossed by the way, or by anyone in their employment, that the way was not a public right of way on foot? If so, state when and give particulars and dates. NO</p>
<p>9. Have you ever seen notices such as 'Private', 'No Road', 'No Thoroughfare' or 'Trespassers will be Prosecuted' on or near the way? If so, what did the notices say? Mark the location of the notices on the attached plan. NO</p>
<p>10. Have you ever asked permission to use the way? If so, who did you ask? NO</p>
<p>11. Please give any other information that you think is relevant. Use a separate sheet if necessary.</p> <p style="text-align: center;">WE USED TO GO FOR PICNICS ESPECIALLY ON SCHOOL HOLIDAYS. (AS A GROUP)</p>

I hereby certify that, to the best of my knowledge and belief, the facts that I have stated are true.

I am/am not willing to attend a hearing, public inquiry or court to give evidence on this matter, if this should prove to be necessary.

Signature: J. W. Howard Date: 4/4/12



Public Rights Of Way

-  Footpath
 -  Bridleway
 -  Byway Open To All Traffic
 -  Road Used As Public Path
 -  Definitive Map Modification Order
 -  Temporary Closures
 -  Other Public Rights Of Way
- PROW Furniture**
-  No Legal Limitation
 -  Legal Limitation

Lancashire County Council Produced Under Ordnance Survey Licence 10023320

Banks



Date: 10/05/2012

This map is reproduced from Ordnance Survey material with the Permission of Ordnance Survey on behalf of the Controller of Her Majesty's Stationery Office (C) Crown Copyright. Unauthorised reproduction may lead to prosecution or civil proceedings. Lancashire County Council - OS Licence 10023320 (C) 2010

PUBLIC RIGHTS OF WAY

EVIDENCE OF USE ON FOOT

Please note that information supplied will be used in accordance with the processes under Statute and will not be confidential. It may be disclosed to third parties.

NAME: R HOWARD

ADDRESS: 59 O'CARROLL LANE
BANK
S/PORT

DATE OF BIRTH: 01.01.47 OCCUPATION: RETIRED

Route of Way

From: CHARNLEY'S LANE (Grid Reference) SD 338359 421560

Via: TRACK

To: NEW EMBANKMENT (Grid Reference) SD 338043 422005

1. How long have you known the route? 10 YRS

2. Have you used the above way on foot? YES/NO

If so:

(a) During which years? 2002 - 2012

(b) Where were you going to and from? CHARNLEY'S LANE TO NEW EMBANKMENT

(c) For what purpose? RECREATION - DOG WALKING

(d) How many times a year? 365 DAYS

(e) Have you used the way by other means? **NO**

Please fill in all that apply

On horseback

On motorcycle/in vehicle

Other

During which years and often?

(f) Have you ever seen others using the way? **YES**

Please fill in all that apply

On horseback ✓

On motorcycle/in vehicle

Other ✓

During which years and how often

SINCE 2002 DAILY

3. Has the way always run over the same route? If not, give details and dates of any changes. Mark any changes or variations on the attached plan

SAME ROUTE

4. (a) Have there, to your knowledge, been any stiles, gates or fences across the way? If so, state where the stiles, gates or fences stood and mark their locations on the attached plan. **YES**

(b) Were any of the gates locked? If so, state when and where they were, and mark them on the attached plan. **SEE PLAN**

(c) Did any of the stiles, gates or fences prevent you from using the way on foot? If so, when? **NO**

5. (a) Have you worked for any landowner over which the route passes? If so, give dates of employment and name of employer. **NO N/A**

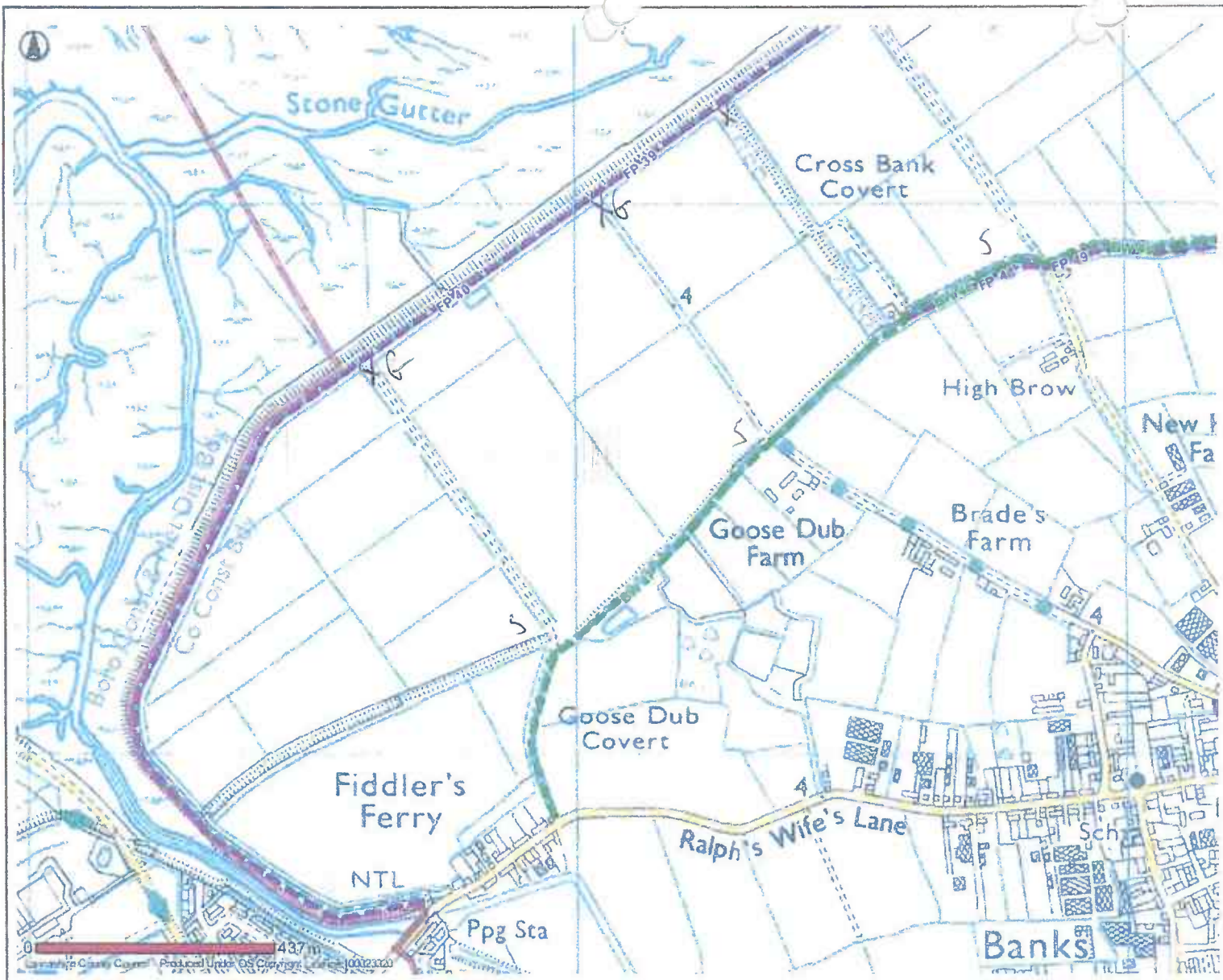
(b) Have you been a tenant of any land over which the routes passes? If so, give dates of tenancy and mark land rented on attached plan. **NO N/A**

<p>6. If you have answered yes to 5a or 5b did you ever receive any instructions from the landowner as to the use of the way by the public? If so, what were they?</p> <p style="text-align: center;">N/A</p>
<p>7. (a) Have you ever been stopped or turned back when using this way on foot? YES TOLD ACCESS TO MARKED STILES WAS ON PRIVATE LAND</p> <p>(b) Do you know or have you heard of anyone else having been stopped or turned back when using the way on foot? If so, state when the interruption took place and give particulars.</p> <p style="text-align: center;">YES - SEVERAL OVER LAST 2 MONTHS</p>
<p>8. Were you ever told by any owner or tenant of the land crossed by the way, or by anyone in their employment, that the way was not a public right of way on foot? If so, state when and give particulars and dates.</p> <p style="text-align: center;">YES DATE NOT RECORDED, ABOUT 4 WEEKS AGO</p>
<p>9. Have you ever seen notices such as 'Private', 'No Road', 'No Thoroughfare' or 'Trespassers will be Prosecuted' on or near the way? If so, what did the notices say? Mark the location of the notices on the attached plan.</p> <p style="text-align: center;">SEE PLAN</p>
<p>10. Have you ever asked permission to use the way? If so, who did you ask?</p> <p style="text-align: center;">NO</p>
<p>11. Please give any other information that you think is relevant. Use a separate sheet if necessary.</p>

I hereby certify that, to the best of my knowledge and belief, the facts that I have stated are true.

I am/am not willing to attend a hearing, public inquiry or court to give evidence on this matter, if this should prove to be necessary.

Signature: R. B. Aerial Date: 26.5.12



Public Rights Of Way

-  Footpath
 -  Bridleway
 -  Byway Open To All Traffic
 -  Road Used As Public Path
 -  Definitive Map Modification Order
 -  Temporary Closures
 -  Other Public Rights Of Way
- PROW Furniture**
-  No Legal Limitation
 -  Legal Limitation

X = STILE
 G = GATE
 S = SIGN

PUBLIC RIGHTS OF WAY

EVIDENCE OF USE ON FOOT

Please note that information supplied will be used in accordance with the processes under Statute and will not be confidential. It may be disclosed to third parties.

NAME: TOM HOWARD

ADDRESS: 75 STATION RD
BANKS
SOUTHPORT

DATE OF BIRTH: 18/4/48 OCCUPATION: RETIRED

Route of Way

From: CHARNLEY'S LANE (Grid Reference) SD 338359 421560

Via: TRACK

To: NEW EMBANKMENT (Grid Reference) SD 338043 422005

1. How long have you known the route?

57 YEARS 1955 TO 2012

2. Have you used the above way on foot? YES/NO

If so:

- (a) During which years? 1955 TO 2012 CONTINUOUSLY
- (b) Where were you going to and from? OLD BANK TO NEW BANK
- (c) For what purpose? TO GET TO THE MARSH TO GO FISHING, WALKING, COLLECTING SAMPHIRE
- (d) How many times a year? 20 TO 50

(e) Have you used the way by other means?

Please fill in all that apply

On horseback NO

On motorcycle/in vehicle NO

Other BICYCLE

During which years and often? 1961 to 2012

APPROX APPROX 15 TIMES A YEAR

(f) Have you ever seen others using the way?

Please fill in all that apply

On horseback

On motorcycle/in vehicle

Other BICYCLER

During which years and how often 1961 to 2012

APPROX 10 TIMES A YEAR

3. Has the way always run over the same route? If not, give details and dates of any changes. Mark any changes or variations on the attached plan

YES

4. (a) Have there, to your knowledge, been any stiles, gates or fences across the way? If so, state where the stiles, gates or fences stood and mark their locations on the attached plan. ~~NO~~ STILE

(b) Were any of the gates locked? If so, state when and where they were, and mark them on the attached plan. NO

(c) Did any of the stiles, gates or fences prevent you from using the way on foot? If so, when? NO

5. (a) Have you worked for any landowner over which the route passes? If so, give dates of employment and name of employer. NO


(b) Have you been a tenant of any land over which the routes passes? If so, give dates of tenancy and mark land rented on attached plan.

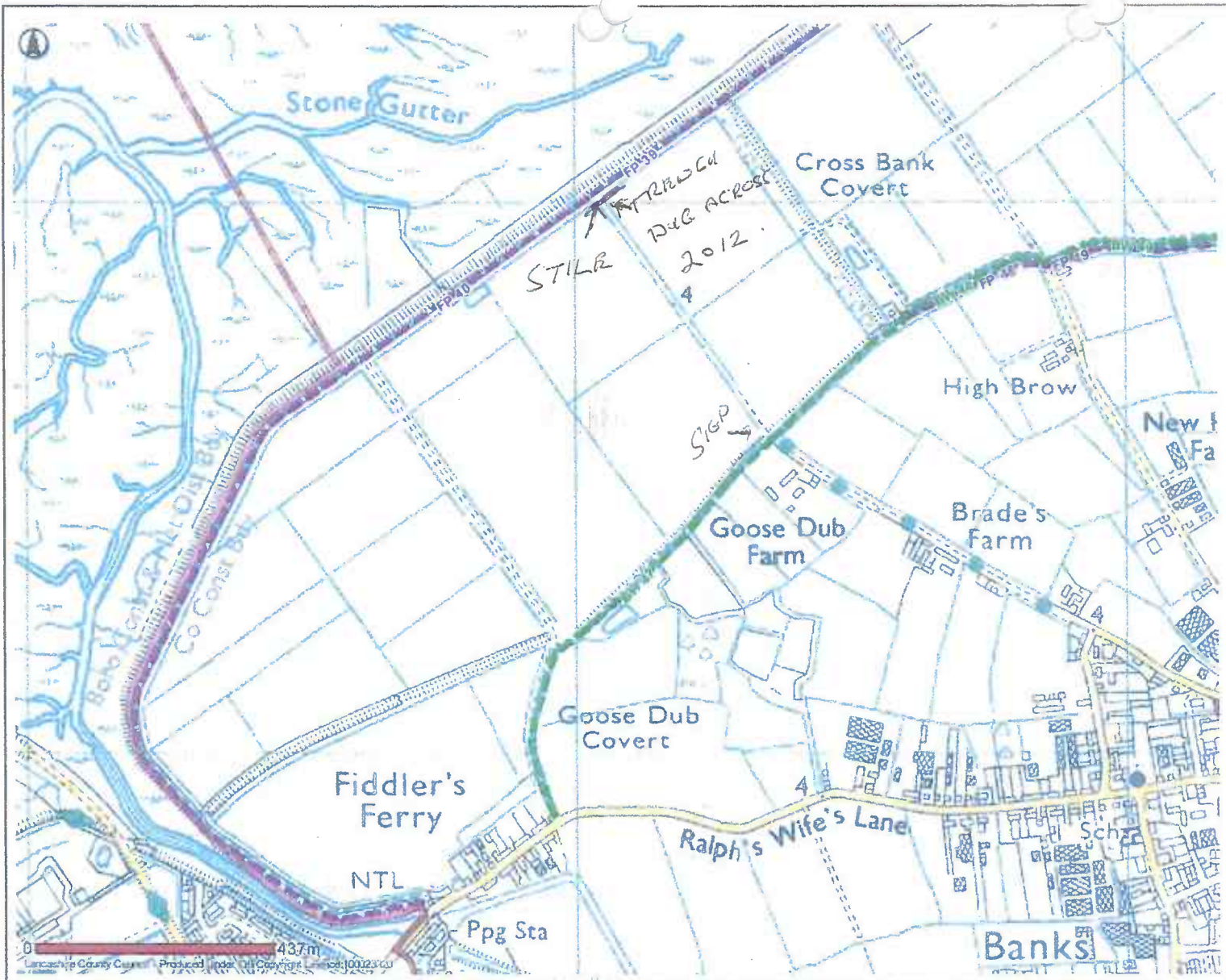
NO

<p>6. If you have answered yes to 5a or 5b did you ever receive any instructions from the landowner as to the use of the way by the public? If so, what were they?</p>
<p>7. (a) Have you ever been stopped or turned back when using this way on foot? <i>NO</i></p> <p>(b) Do you know or have you heard of anyone else having been stopped or turned back when using the way on foot? If so, state when the interruption took place and give particulars.</p>
<p>8. Were you ever told by any owner or tenant of the land crossed by the way, or by anyone in their employment, that the way was not a public right of way on foot? If so, state when and give particulars and dates. <i>NO</i></p>
<p>9. Have you ever seen notices such as 'Private', 'No Road', 'No Thoroughfare' or 'Trespassers will be Prosecuted' on or near the way? If so, what did the notices say? Mark the location of the notices on the attached plan. <i>YES</i> <i>SIGN PUT UP LAST YEAR 2010</i> <i>PRIVATE ANY UNAUTHORISED PERSONS FOUND ON THIS PROPERTY MAY BE PROSECUTED. SIGN IS POINTING INTO FIELDS</i></p>
<p>10. Have you ever asked permission to use the way? If so, who did you ask? <i>NO</i></p>
<p>11. Please give any other information that you think is relevant. Use a separate sheet if necessary. <i>WHEN WE WERE YOUNG OUR PARENTS WOULD TAKE US DOWN THIS TRACK TO NEW EMBANKMENT IT WAS LIKE LIKE A BEACH AT WEEKENDS WITH PEOPLE HAVING PICNICS ON NEW EMBANKMENT, KIDS SWIMMING IN GULLIES, PEOPLE COLLECTING SAMPHIRE. FISHING RC?</i></p>

I hereby certify that, to the best of my knowledge and belief, the facts that I have stated are true.

I am/~~am~~ not willing to attend a hearing, public inquiry or court to give evidence on this matter, if this should prove to be necessary.

Signature:  Date: *30th MAY 2012*



Public Rights Of Way

-  Footpath
-  Bridleway
-  Byway Open To All Traffic
-  Road Used As Public Path
-  Definitive Map Modification Order
-  Temporary Closures
-  Other Public Rights Of Way
- PROW Furniture**
-  No Legal Limitation
-  Legal Limitation

PUBLIC RIGHTS OF WAY

EVIDENCE OF USE ON FOOT

Please note that information supplied will be used in accordance with the processes under Statute and will not be confidential. It may be disclosed to third parties.

NAME: BERYL JOHNSON

ADDRESS: 11, RALPH'S WIFE'S LANE
BANKS,
SOUTHPORT

DATE OF BIRTH: 01-04-30 OCCUPATION: RETIRED

Route of Way

From: Charnley's Lane (Grid Reference) SD 338359 421560

Via: track

To: New Embankment (Grid Reference) SD 338043 422005

1. How long have you known the route?

30 yrs

2. Have you used the above way on foot? YES/~~NO~~

If so:

(a) During which years? 1984 2009

(b) Where were you going to and from? RW Lane to Bank

(c) For what purpose? Dog walking

(d) How many times a year? 250.

(e) Have you used the way by other means?

Please fill in all that apply

On horseback

On motorcycle/in vehicle

Other

During which years and often?

(f) Have you ever seen others using the way?

Yes

Please fill in all that apply

On horseback

On motorcycle/in vehicle

Other

Walking

During which years and how often

3. Has the way always run over the same route? If not, give details and dates of any changes. Mark any changes or variations on the attached plan

4. (a) Have there, to your knowledge, been any stiles, gates or fences across the way? If so, state where the stiles, gates or fences stood and mark their locations on the attached plan.

No Admittance Signs
Two years ago

(b) Were any of the gates locked? If so, state when and where they were, and mark them on the attached plan.

(c) Did any of the stiles, gates or fences prevent you from using the way on foot? If so, when?

5. (a) Have you worked for any landowner over which the route passes? If so, give dates of employment and name of employer.

No

(b) Have you been a tenant of any land over which the routes passes? If so, give dates of tenancy and mark land rented on attached plan.

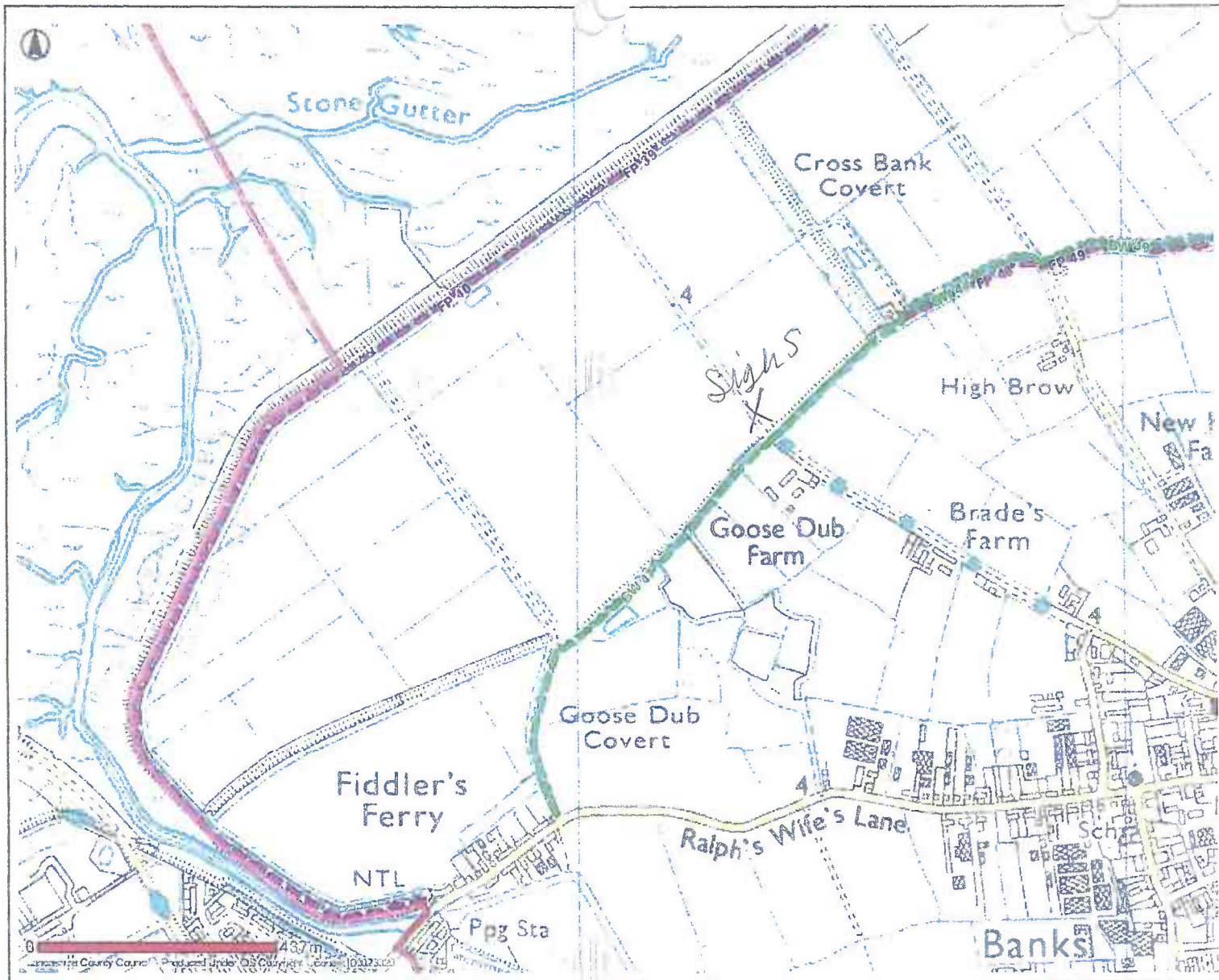
No

<p>6. If you have answered yes to 5a or 5b did you ever receive any instructions from the landowner as to the use of the way by the public? If so, what were they?</p> <p><i>Sign - no admittance a few years ago</i></p>
<p>7. (a) Have you ever been stopped or turned back when using this way on foot? <i>no</i></p> <p>(b) Do you know or have you heard of anyone else having been stopped or turned back when using the way on foot? If so, state when the interruption took place and give particulars. <i>no</i></p>
<p>8. Were you ever told by any owner or tenant of the land crossed by the way, or by anyone in their employment, that the way was not a public right of way on foot? If so, state when and give particulars and dates. <i>no</i></p>
<p>9. Have you ever seen notices such as 'Private', 'No Road', 'No Thoroughfare' or 'Trespassers will be Prosecuted' on or near the way? If so, what did the notices say? Mark the location of the notices on the attached plan. <i>Yes. No admittance Private Road</i></p>
<p>10. Have you ever asked permission to use the way? If so, who did you ask? <i>no</i></p>
<p>11. Please give any other information that you think is relevant. Use a separate sheet if necessary.</p>

I hereby certify that, to the best of my knowledge and belief, the facts that I have stated are true.

I am/am not willing to attend a hearing, public inquiry or court to give evidence on this matter, if this should prove to be necessary.

Signature: *B. Johnson* Date: *5th June 2012*



Public Rights Of Way

-  Footpath
-  Byway
-  Byway Open To All Traffic
-  Road Used As Public Path
-  Definitive Map Modification Order
-  Temporary Closure
-  Other Public Rights Of Way

PROW Furniture

-  No Legal Limitation
-  Legal Limitation

Banks

PUBLIC RIGHTS OF WAY
EVIDENCE OF USE ON FOOT

Please note that information supplied will be used in accordance with the processes under Statute and will not be confidential. It may be disclosed to third parties.

NAME:

JANET LEADSBETTER

ADDRESS:

16, HESKETH AVE
BRANKS

DATE OF BIRTH:

31.7.57

OCCUPATION:

HEALTH CARE ASSISTANT

Route of Way

From: Charnley's Lane

(Grid Reference)

SD 338359 421560

Via: track

To: New Embankment

(Grid Reference)

SD 338043 422005

1. How long have you known the route?

30+ YEARS

2. Have you used the above way on foot?

YES/NO

If so:

(a) During which years? 1980's to PRESENT TIMES

(b) Where were you going to and from? WALKING WITH DICK

(c) For what purpose? LEISURE

(d) How many times a year? 8

(e) Have you used the way by other means?

Please fill in all that apply

On horseback

On motorcycle/in vehicle CAR

Other ON FOOT

During which years and often? 1980S to PRESENT

(f) Have you ever seen others using the way?

Please fill in all that apply

On horseback ✓

On motorcycle/in vehicle ✓

Other ✓

During which years and how often ALL

3. Has the way always run over the same route? If not, give details and dates of any changes. Mark any changes or variations on the attached plan

~~YES~~ ~~NO~~ YES

4. (a) Have there, to your knowledge, been any stiles, gates or fences across the way? If so, state where the stiles, gates or fences stood and mark their locations on the attached plan. ~~YES~~ YES

(b) ~~Were~~ Were any of the gates locked? If so, state when and where they were, and mark them on the attached plan. NO

(c) Did any of the stiles, gates or fences prevent you from using the way on foot? If so, when? NO

5. (a) Have you worked for any landowner over which the route passes? If so, give dates of employment and name of employer. NO

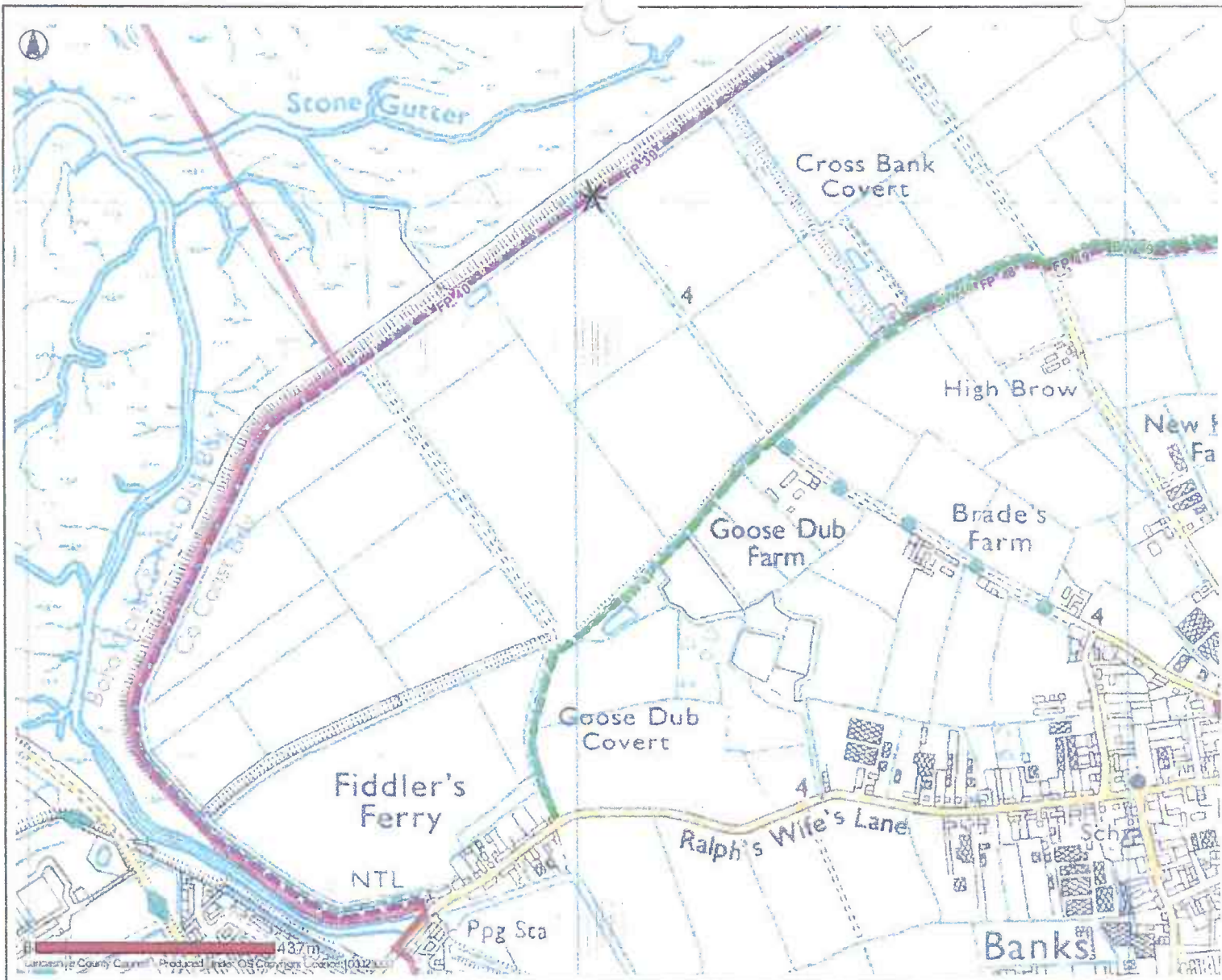
(b) Have you been a tenant of any land over which the routes passes? If so, give dates of tenancy and mark land rented on attached plan. NO

6.	If you have answered yes to 5a or 5b did you ever receive any instructions from the landowner as to the use of the way by the public? If so, what were they?
7.	(a) Have you ever been stopped or turned back when using this way on foot? NO
	(b) Do you know or have you heard of anyone else having been stopped or turned back when using the way on foot? If so, state when the interruption took place and give particulars. NO
8.	Were you ever told by any owner or tenant of the land crossed by the way, or by anyone in their employment, that the way was not a public right of way on foot? If so, state when and give particulars and dates. NO
9.	Have you ever seen notices such as 'Private', 'No Road', 'No Thoroughfare' or 'Trespassers will be Prosecuted' on or near the way? If so, what did the notices say? Mark the location of the notices on the attached plan. NONE
10.	Have you ever asked permission to use the way? If so, who did you ask? NO
11.	Please give any other information that you think is relevant. Use a separate sheet if necessary.

I hereby certify that, to the best of my knowledge and belief, the facts that I have stated are true.

I ~~am~~ am not willing to attend a hearing, public inquiry or court to give evidence on this matter, if this should prove to be necessary.

Signature: J. Coulter Date: 28.5.12



- Public Rights Of Way
- Footpath
 - Bridleway
 - Byway Open To All Traffic
 - Road Used As Public Path
 - Definitive Map Modification Order
 - Temporary Closures
 - Other Public Rights Of Way
- PROW Furniture
- No Legal Limitation
 - Legal Limitation

Lancashire County Council Produced using OS Copyright Licence 1012



Date: 10/05/2012

This map is reproduced from Ordnance Survey material with the Permission of Ordnance Survey on behalf of the Controller of Her Majesty's Stationery Office (C) Crown Copyright. Unauthorised reproduction may lead to prosecution or civil proceedings. Lancashire County Council - OS Licence 100023320 (C) 2010

Banks

PUBLIC RIGHTS OF WAY

EVIDENCE OF USE ON FOOT

Please note that information supplied will be used in accordance with the processes under Statute and will not be confidential. It may be disclosed to third parties.

NAME: Michael Liddle

ADDRESS: 24, Vicarage Lane
Banks

DATE OF BIRTH: 30/9/56 OCCUPATION: Builder

Route of Way

From: CHARNLEY'S LANE (Grid Reference) SD 338359 421560
Via: TRACK
To: NEW EMBANKMENT (Grid Reference) SD 338043 422005

1. How long have you known the route?

5 yrs.

2. Have you used the above way on foot? YES NO

If so:

(a) During which years? 2007-2012

(b) Where were you going to and from? onto new embankment
on circular route.

(c) For what purpose? walking.

(d) How many times a year? Almost Daily

(e) Have you used the way by other means?

Please fill in all that apply

On horseback

On motorcycle/in vehicle

Other

During which years and often?

(f) Have you ever seen others using the way?

Please fill in all that apply

On horseback

On motorcycle/in vehicle

Other

During which years and how often

3. Has the way always run over the same route? If not, give details and dates of any changes. Mark any changes or variations on the attached plan

4. (a) Have there, to your knowledge, been any stiles, gates or fences across the way? If so, state where the stiles, gates or fences stood and mark their locations on the attached plan.

(b) Were any of the gates locked? If so, state when and where they were, and mark them on the attached plan.

(c) Did any of the stiles, gates or fences prevent you from using the way on foot? If so, when?

5. (a) Have you worked for any landowner over which the route passes? If so, give dates of employment and name of employer.

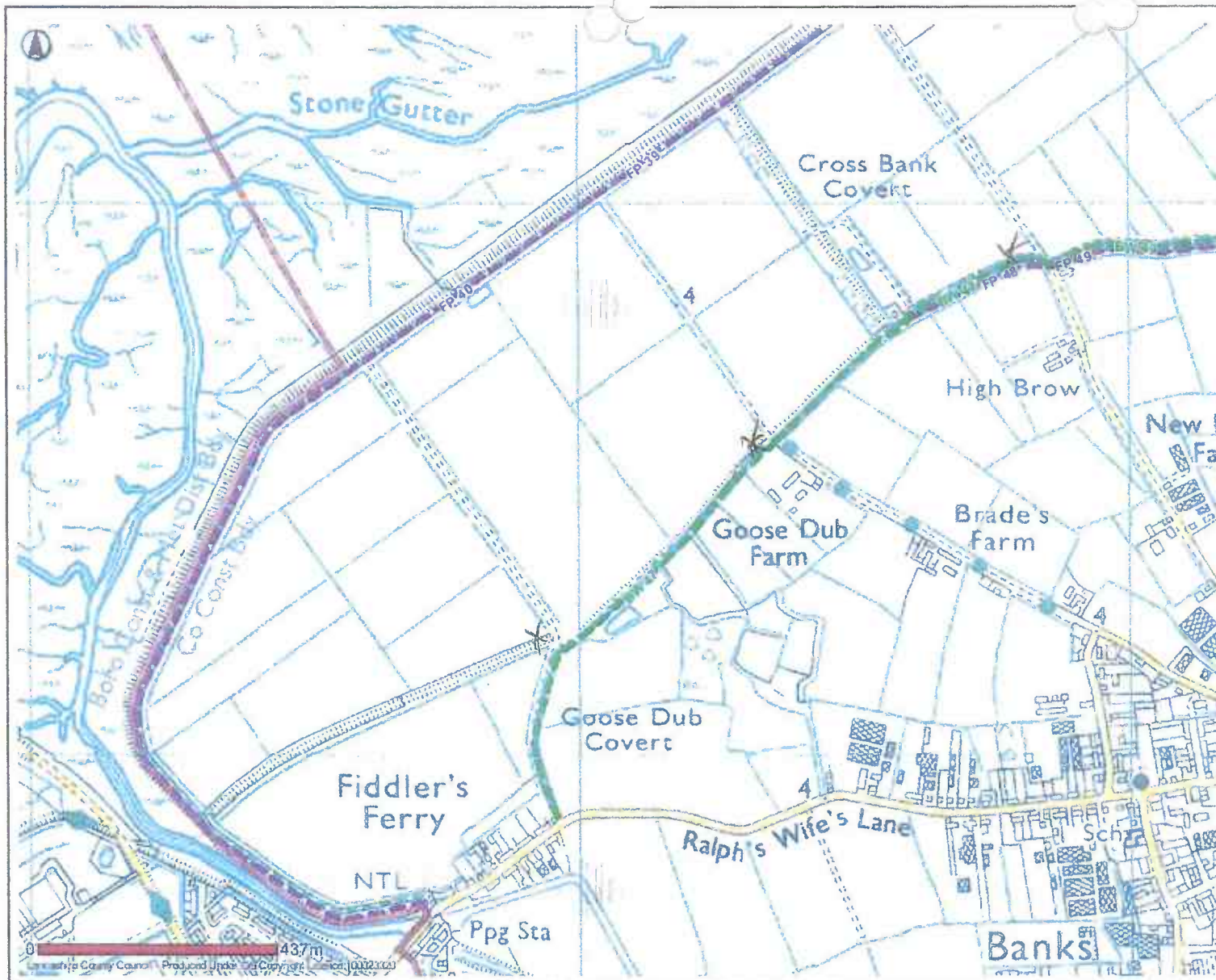
(b) Have you been a tenant of any land over which the routes passes? If so, give dates of tenancy and mark land rented on attached plan.

<p>6. If you have answered yes to 5a or 5b did you ever receive any instructions from the landowner as to the use of the way by the public? If so, what were they?</p> <p style="text-align: center;">✓</p>
<p>7. (a) Have you ever been stopped or turned back when using this way on foot?</p> <p style="text-align: center;">NO.</p> <p>(b) Do you know or have you heard of anyone else having been stopped or turned back when using the way on foot? If so, state when the interruption took place and give particulars.</p> <p style="text-align: center;">NO.</p>
<p>8. Were you ever told by any owner or tenant of the land crossed by the way, or by anyone in their employment, that the way was not a public right of way on foot? If so, state when and give particulars and dates.</p> <p style="text-align: center;">NO.</p>
<p>9. Have you ever seen notices such as 'Private', 'No Road', 'No Thoroughfare' or 'Trespassers will be Prosecuted' on or near the way? If so, what did the notices say? Mark the location of the notices on the attached plan.</p> <p style="text-align: center;">NO *</p>
<p>10. Have you ever asked permission to use the way? If so, who did you ask?</p> <p style="text-align: center;">Yes - Farmer said okay.</p>
<p>11. Please give any other information that you think is relevant. Use a separate sheet if necessary.</p> <p style="text-align: center;">No signs coming off Bank.</p>

I hereby certify that, to the best of my knowledge and belief, the facts that I have stated are true.

I am/am not willing to attend a hearing, public inquiry or court to give evidence on this matter, if this should prove to be necessary.

Signature: M. Liddle Date: 27/5/2012



- Public Rights Of Way**
- Footpath
 - Bridleway
 - Byway Open To All Traffic
 - Road Used As Public Path
 - Definitive Map Modification Order
 - Temporary Closures
 - Other Public Rights Of Way
- PROW Furniture**
- No Legal Limitation
 - Legal Limitation

Banks

PUBLIC RIGHTS OF WAY
EVIDENCE OF USE ON FOOT

Please note that information supplied will be used in accordance with the processes under Statute and will not be confidential. It may be disclosed to third parties.

NAME: BERNARD LINNELL

ADDRESS: 80 LANCASTER DRIVE
BANKS

DATE OF BIRTH: 23.4.38 OCCUPATION: RETIRED

Route of Way

From: CHARNLEY'S LANE (Grid Reference) SD 338359 421560

Via: TRACK

To: NEW EMBANKMENT (Grid Reference) SD 338043 422005

1. How long have you known the route?

40 YEARS

2. Have you used the above way on foot? YES/~~NO~~

If so:

(a) During which years? 1977 - 2012

(b) Where were you going to and from?

(c) For what purpose? LEISURE.

(d) How many times a year? 20

(e) Have you used the way by other means?

Please fill in all that apply

NO

On horseback

On motorcycle/in vehicle

Other

During which years and often?

(f) Have you ever seen others using the way?

Please fill in all that apply

NO

On horseback

On motorcycle/in vehicle

Other

During which years and how often

3. Has the way always run over the same route? If not, give details and dates of any changes. Mark any changes or variations on the attached plan

YES

4. (a) Have there, to your knowledge, been any stiles, gates or fences across the way? If so, state where the stiles, gates or fences stood and mark their locations on the attached plan.

YES

(b) Were any of the gates locked? If so, state when and where they were, and mark them on the attached plan.

(c) Did any of the stiles, gates or fences prevent you from using the way on foot? If so, when?

NO

5. (a) Have you worked for any landowner over which the route passes? If so, give dates of employment and name of employer.

NO

(b) Have you been a tenant of any land over which the routes passes? If so, give dates of tenancy and mark land rented on attached plan.

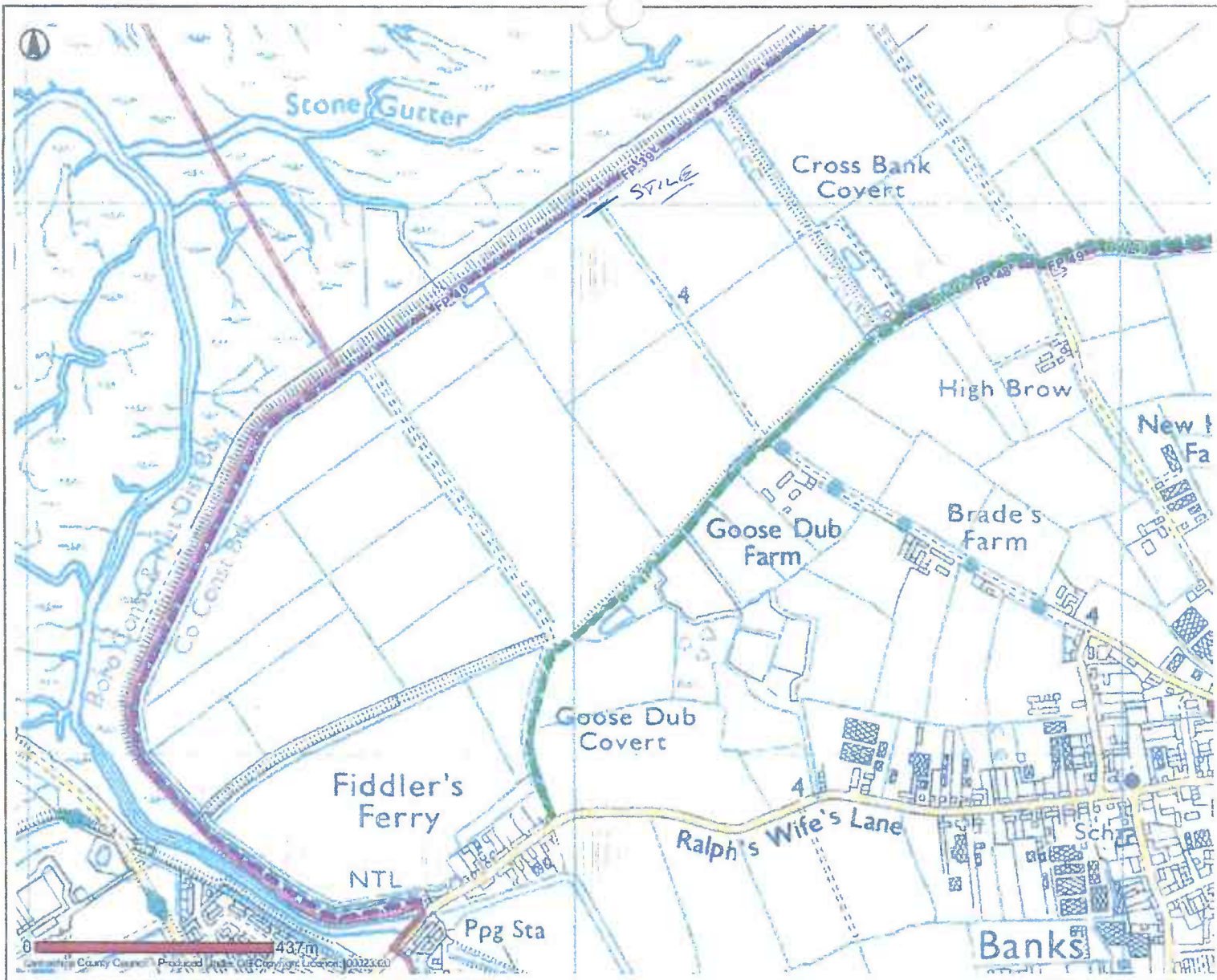
NO

6. If you have answered yes to 5a or 5b did you ever receive any instructions from the landowner as to the use of the way by the public? If so, what were they?
7. (a) Have you ever been stopped or turned back when using this way on foot? NO
(b) Do you know or have you heard of anyone else having been stopped or turned back when using the way on foot? If so, state when the interruption took place and give particulars. NO
8. Were you ever told by any owner or tenant of the land crossed by the way, or by anyone in their employment, that the way was not a public right of way on foot? If so, state when and give particulars and dates. NO
9. Have you ever seen notices such as 'Private', 'No Road', 'No Thoroughfare' or 'Trespassers will be Prosecuted' on or near the way? If so, what did the notices say? Mark the location of the notices on the attached plan. NO
10. Have you ever asked permission to use the way? If so, who did you ask? NO
11. Please give any other information that you think is relevant. Use a separate sheet if necessary.

I hereby certify that, to the best of my knowledge and belief, the facts that I have stated are true.

I ~~am~~/am not willing to attend a hearing, public inquiry or court to give evidence on this matter, if this should prove to be necessary.

Signature: B. L. Hill Date: 27.5.12



Public Rights Of Way

-  Footpath
 -  Bridleway
 -  Byway Open To All Traffic
 -  Road Used As Public Path
 -  Definitive Map Modification Order
 -  Temporary Closures
 -  Other Public Rights Of Way
- PROW Furniture**
-  No Legal Limitation
 -  Legal Limitation

Banks

PUBLIC RIGHTS OF WAY
EVIDENCE OF USE ON FOOT

Please note that information supplied will be used in accordance with the processes under Statute and will not be confidential. It may be disclosed to third parties.

NAME: Mrs Linda E. Pennell

ADDRESS: 80, Lancaster Drive
Banks
PR9 8AS

DATE OF BIRTH: 17-9-42 OCCUPATION: Retired

Route of Way

From: CHARNLEY'S LANE (Grid Reference) SD 338359 421560

Via: TRACK.

To: NEW EMBANKMENT. (Grid Reference) SD 338043 422005

1. How long have you known the route?

1977 - 2012

2. Have you used the above way on foot? YES/NO

If so:

(a) During which years? as above

(b) Where were you going to and from? above address

(c) For what purpose? Leisure

(d) How many times a year? Many 20 - 50

(e) Have you used the way by other means? *No*

Please fill in all that apply

On horseback

On motorcycle/in vehicle

Other

During which years and often?

(f) Have you ever seen others using the way?

Please fill in all that apply

On horseback

On motorcycle/in vehicle

Other *Walking*

During which years and how often

3. Has the way always run over the same route? If not, give details and dates of any changes. Mark any changes or variations on the attached plan

Yes

4. (a) Have there, to your knowledge, been any stiles, gates or fences across the way? If so, state where the stiles, gates or fences stood and mark their locations on the attached plan. *Yes*

(b) Were any of the gates locked? If so, state when and where they were, and mark them on the attached plan. *Yes*

(c) Did any of the stiles, gates or fences prevent you from using the way on foot? If so, when? *No*

5. (a) Have you worked for any landowner over which the route passes? If so, give dates of employment and name of employer. *No*

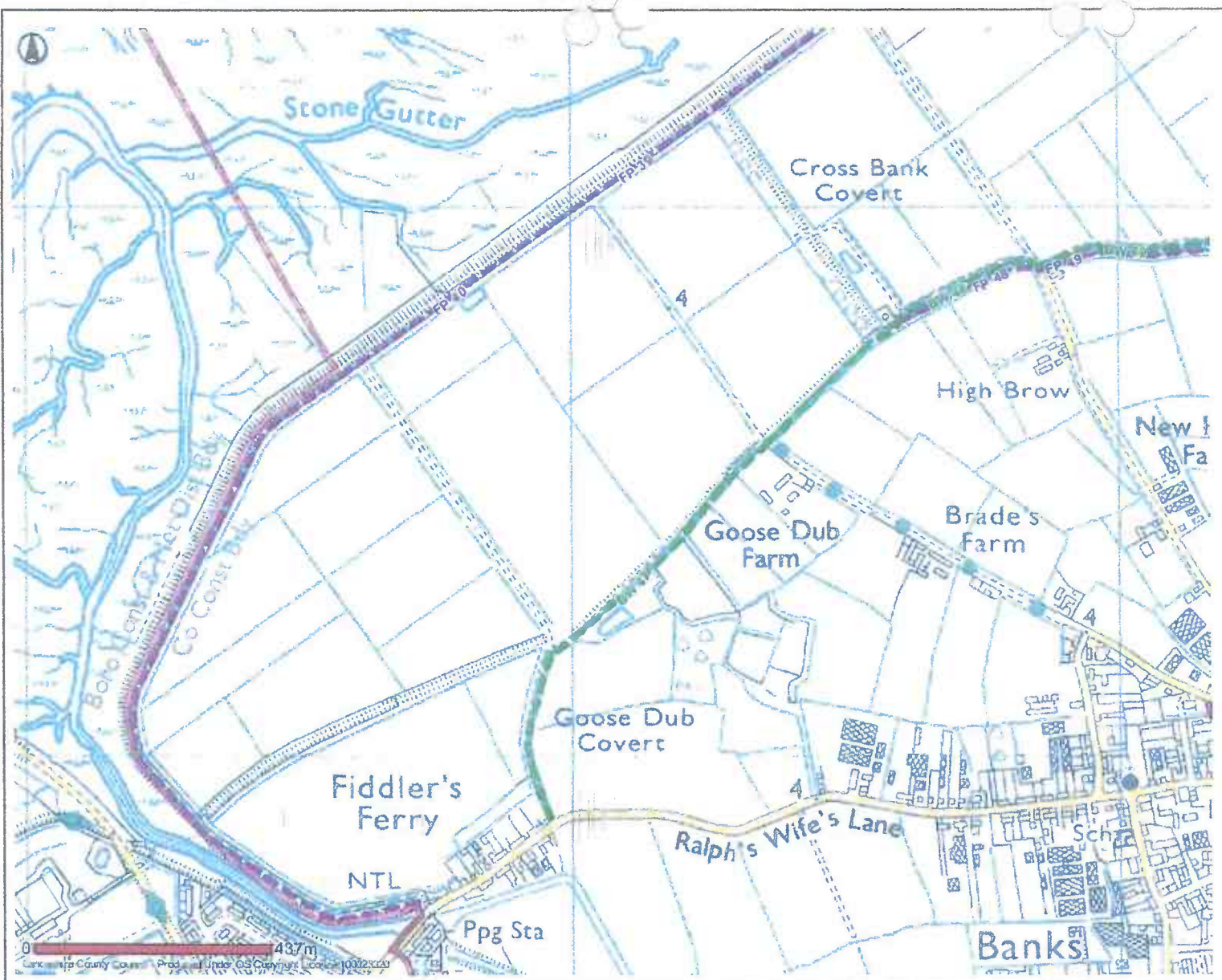
(b) Have you been a tenant of any land over which the routes passes? If so, give dates of tenancy and mark land rented on attached plan. *No*

<p>6. If you have answered yes to 5a or 5b did you ever receive any instructions from the landowner as to the use of the way by the public? If so, what were they?</p>
<p>7. (a) Have you ever been stopped or turned back when using this way on foot?</p> <p style="text-align: center;">No</p> <p>(b) Do you know or have you heard of anyone else having been stopped or turned back when using the way on foot? If so, state when the interruption took place and give particulars.</p> <p style="text-align: center;">No</p>
<p>8. Were you ever told by any owner or tenant of the land crossed by the way, or by anyone in their employment, that the way was not a public right of way on foot? If so, state when and give particulars and dates.</p> <p style="text-align: center;">No</p>
<p>9. Have you ever seen notices such as 'Private', 'No Road', 'No Thoroughfare' or 'Trespassers will be Prosecuted' on or near the way? If so, what did the notices say? Mark the location of the notices on the attached plan.</p> <p style="text-align: center;">No</p>
<p>10. Have you ever asked permission to use the way? If so, who did you ask?</p> <p style="text-align: center;">No</p>
<p>11. Please give any other information that you think is relevant. Use a separate sheet if necessary.</p>

I hereby certify that, to the best of my knowledge and belief, the facts that I have stated are true.

~~I am~~/am not willing to attend a hearing, public inquiry or court to give evidence on this matter, if this should prove to be necessary.

Signature: L. E. Linnell Date: 27-5-2012



- Public Rights Of Way**
-  Footpath
 -  Bridleway
 -  Byway Open To All Traffic
 -  Road Used As Public Path
 -  Definitive Map Modification Order
 -  Temporary Closures
 -  Other Public Rights Of Way
- PROW Furniture**
-  No Legal Limitation
 -  Legal Limitation

Banks



Date: 10/05/2012

This map is reproduced from Ordnance Survey material with the Permission of Ordnance Survey on behalf of the Controller of Her Majesty's Stationery Office (C) Crown Copyright. Unauthorised reproduction may lead to prosecution or civil proceedings. Lancashire County Council - OS Licence 100023320 (C) 2010

PUBLIC RIGHTS OF WAY

EVIDENCE OF USE ON FOOT

Please note that information supplied will be used in accordance with the processes under Statute and will not be confidential. It may be disclosed to third parties.

NAME:

Joan Martin

ADDRESS:

21 Vicarage Lane, Barks

DATE OF BIRTH: 17.5.60

OCCUPATION: Community Staff Nurse

Route of Way

From: CHARNLEY'S LANE (Grid Reference) SD 338359 421560

Via: TRACK

To: NEW EMBANKMENT (Grid Reference) SD 338043 422005

1. How long have you known the route?

25 years

2. Have you used the above way on foot? YES/NO

If so:

yes

(a) During which years?

Last 25

(b) Where were you going to and from?

Home address to embankment.

(c) For what purpose? Exercise.

(d) How many times a year?

100-200

(e) Have you used the way by other means?

Please fill in all that apply

No.

On horseback

On motorcycle/in vehicle

Other

During which years and often?

(f) Have you ever seen others using the way?

Please fill in all that apply

Yes.

On horseback ✓

On motorcycle/in vehicle

Other ✓ on foot.

During which years and how often

3. Has the way always run over the same route? If not, give details and dates of any changes. Mark any changes or variations on the attached plan

Yes.

4. (a) Have there, to your knowledge, been any stiles, gates or fences across the way? If so, state where the stiles, gates or fences stood and mark their locations on the attached plan. stile before bank. (old)

(b) Were any of the gates locked? If so, state when and where they were, and mark them on the attached plan. /

(c) Did any of the stiles, gates or fences prevent you from using the way on foot? If so, when? No.

5. (a) Have you worked for any landowner over which the route passes? If so, give dates of employment and name of employer. No

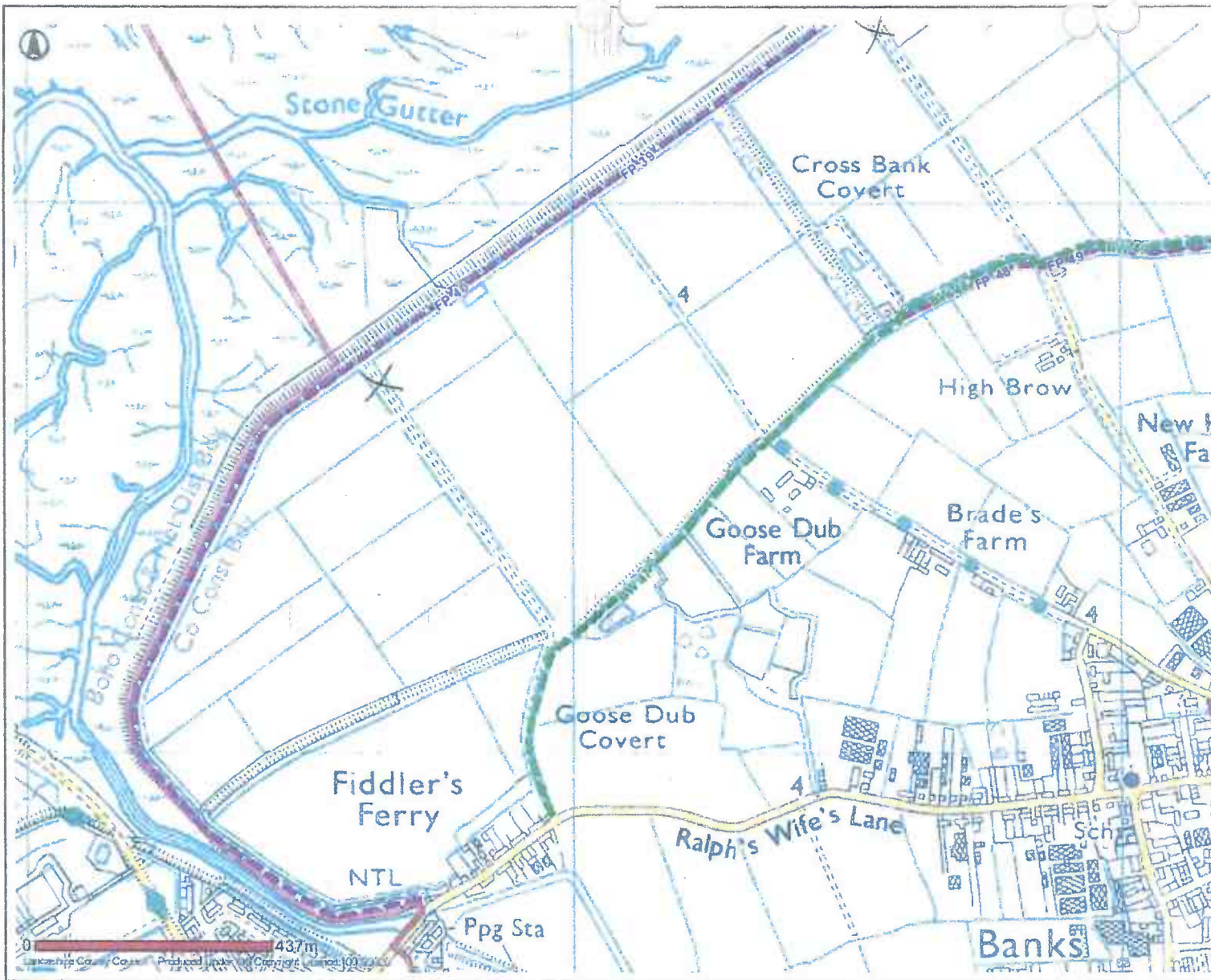
(b) Have you been a tenant of any land over which the routes passes? If so, give dates of tenancy and mark land rented on attached plan. No

6. If you have answered yes to 5a or 5b did you ever receive any instructions from the landowner as to the use of the way by the public? If so, what were they?
7. (a) Have you ever been stopped or turned back when using this way on foot? <i>No.</i>
(b) Do you know or have you heard of anyone else having been stopped or turned back when using the way on foot? If so, state when the interruption took place and give particulars. <i>Yes - walkers in the last few weeks</i>
8. Were you ever told by any owner or tenant of the land crossed by the way, or by anyone in their employment, that the way was not a public right of way on foot? If so, state when and give particulars and dates. <i>No.</i>
9. Have you ever seen notices such as 'Private', 'No Road', 'No Thoroughfare' or 'Trespassers will be Prosecuted' on or near the way? If so, what did the notices say? Mark the location of the notices on the attached plan. <i>Yes but only in last few weeks</i>
10. Have you ever asked permission to use the way? If so, who did you ask? <i>No.</i>
11. Please give any other information that you think is relevant. Use a separate sheet if necessary.

I hereby certify that, to the best of my knowledge and belief, the facts that I have stated are true.

I am/am not willing to attend a hearing, public inquiry or court to give evidence on this matter, if this should prove to be necessary.

Signature: J. Moran Date: 27.5.12



- Public Rights Of Way**
- Footpath
 - Bridleway
 - Byway Open To All Traffic
 - Road Used As Public Path
 - Definitive Map Modification Order
 - Temporary Closures
 - Other Public Rights Of Way
- PROW Furniture**
- No Legal Limitation
 - Legal Limitation

Banks



Date: 10/05/2012

This map is reproduced from Ordnance Survey material with the Permission of Ordnance Survey on behalf of the Controller of Her Majesty's Stationery Office (C) Crown Copyright.
 Unauthorised reproduction may lead to prosecution or civil proceedings.
 Lancashire County Council - OS Licence 100023320 (C) 2010

PUBLIC RIGHTS OF WAY
EVIDENCE OF USE ON FOOT

Please note that information supplied will be used in accordance with the processes under Statute and will not be confidential. It may be disclosed to third parties.

NAME:

M. P. MASON

ADDRESS:

25 FLEETWOOD CRES
BANKS
SOUTHPORT

DATE OF BIRTH: 10.9.38 OCCUPATION: RETIRED

Route of Way

From: Charnley's Lane (Grid Reference) SD 338359 421560

Via: track

To: New Embankment (Grid Reference) SD 338043 422005

1. How long have you known the route?

1975.

2. Have you used the above way on foot? YES/NO

If so:

- (a) During which years? VARIOUS
- (b) Where were you going to and from? HOME TO HOME
- (c) For what purpose? LEISURE
- (d) How many times a year? 208.

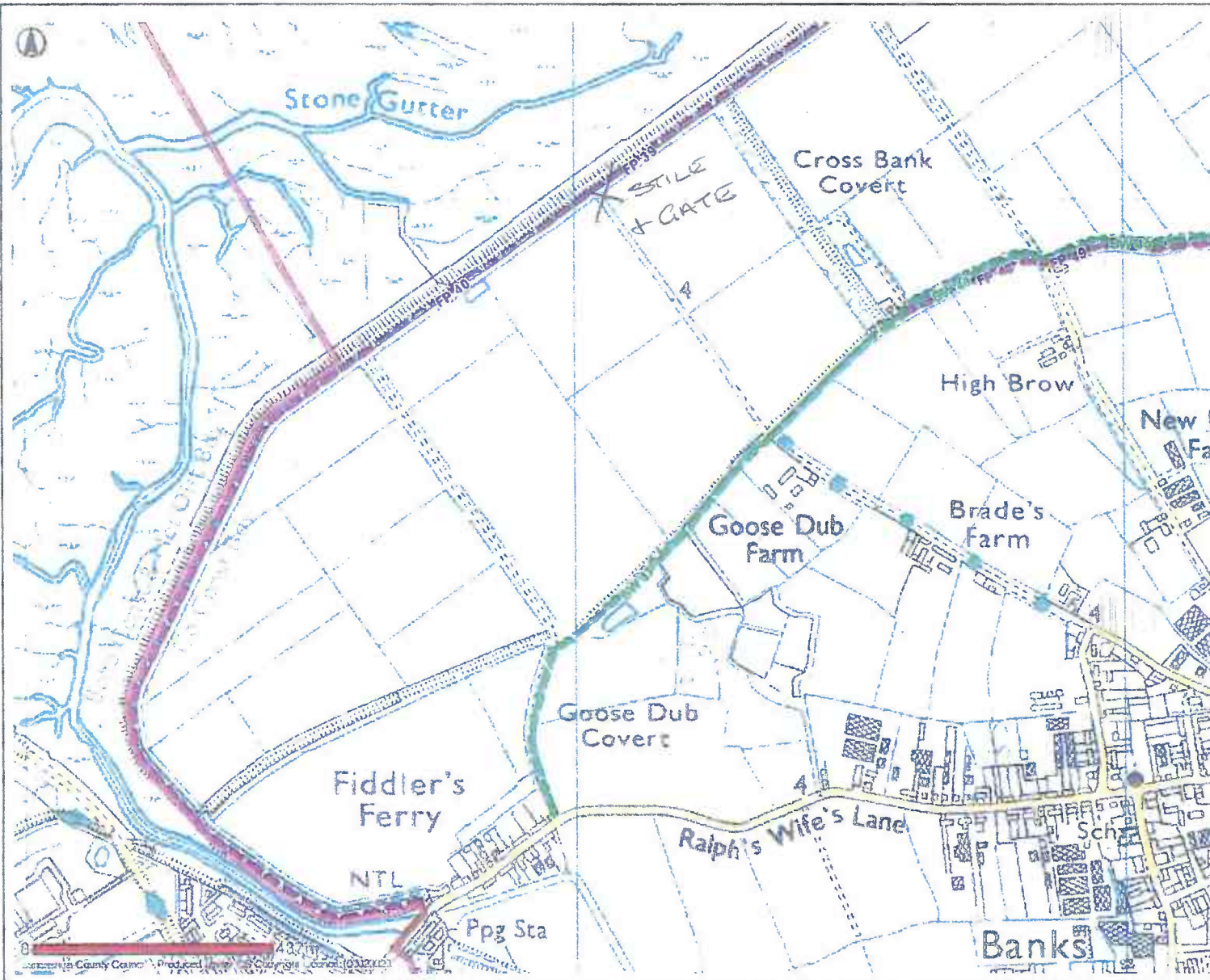
<p>(e) Have you used the way by other means?</p> <p>Please fill in all that apply</p> <p>On horseback</p> <p>On motorcycle/in vehicle</p> <p>Other</p> <p>During which years and often?</p>	<p>No.</p>
<p>(f) Have you ever seen others using the way?</p> <p>Please fill in all that apply</p> <p>On horseback</p> <p>On motorcycle/in vehicle</p> <p>Other</p> <p>During which years and how often</p>	<p>YES.</p> <p>YES.</p> <p>YES.</p> <p>WALKING / JOGGING.</p> <p>ALL YEARS.</p>
<p>3. Has the way always run over the same route? If not, give details and dates of any changes. Mark any changes or variations on the attached plan</p> <p>YES.</p>	
<p>4. (a) Have there, to your knowledge, been any stiles, gates or fences across the way? If so, state where the stiles, gates or fences stood and mark their locations on the attached plan.</p> <p>(b) Were any of the gates locked? If so, state when and where they were, and mark them on the attached plan.</p> <p>(c) Did any of the stiles, gates or fences prevent you from using the way on foot? If so, when?</p> <p>YES.</p> <p>YES. ALWAYS</p> <p>NO! USED STILE DIDN'T NEED GATE.</p>	
<p>5. (a) Have you worked for any landowner over which the route passes? If so, give dates of employment and name of employer.</p> <p>(b) Have you been a tenant of any land over which the routes passes? If so, give dates of tenancy and mark land rented on attached plan.</p> <p>NO.</p> <p>NO.</p>	

<p>6. If you have answered yes to 5a or 5b did you ever receive any instructions from the landowner as to the use of the way by the public? If so, what were they?</p> <p style="text-align: center;">N/A</p>
<p>7. (a) Have you ever been stopped or turned back when using this way on foot?</p> <p style="text-align: center;">NO</p> <p>(b) Do you know or have you heard of anyone else having been stopped or turned back when using the way on foot? If so, state when the interruption took place and give particulars. YES. VARIOUS. BUT DIDN'T RECORD DATES.</p>
<p>8. Were you ever told by any owner or tenant of the land crossed by the way, or by anyone in their employment, that the way was not a public right of way on foot? If so, state when and give particulars and dates.</p> <p style="text-align: center;">NO</p>
<p>9. Have you ever seen notices such as 'Private', 'No Road', 'No Thoroughfare' or 'Trespassers will be Prosecuted' on or near the way? If so, what did the notices say? Mark the location of the notices on the attached plan.</p> <p style="text-align: center;">SEEN! - 'TRESPASSERS MAY BE PROSECUTED'!</p>
<p>10. Have you ever asked permission to use the way? If so, who did you ask?</p> <p style="text-align: center;">NO</p>
<p>11. Please give any other information that you think is relevant. Use a separate sheet if necessary.</p> <p style="text-align: center;">STILE REMOVED. DEEP DITCH BLOCKS THE WAY</p>

I hereby certify that, to the best of my knowledge and belief, the facts that I have stated are true.

I am/~~am~~ not willing to attend a hearing, public inquiry or court to give evidence on this matter, if this should prove to be necessary.

Signature: M. P. Mason Date: 27.05.2012



Banks

PUBLIC RIGHTS OF WAY

EVIDENCE OF USE ON FOOT

Please note that information supplied will be used in accordance with the processes under Statute and will not be confidential. It may be disclosed to third parties.

NAME:

Pamela McDURK

ADDRESS:

12 Glebe Lane
Banks
nr Southpark

DATE OF BIRTH: 18.4.1954 OCCUPATION:

Retired

Route of Way

From: CHARNLEY'S LANE (Grid Reference) SD 338359 421560

Via: TRACK.

To: NEW EMBANKMENT (Grid Reference) SD 338043 422005

1. How long have you known the route?

As long as I have been here

2. Have you used the above way on foot? YES/NO

If so:

(a) During which years? 1990-2012.

(b) Where were you going to and from? coming back from Bank.

(c) For what purpose? out to Dogs.

(d) How many times a year? 52 weeks.

(e) Have you used the way by other means?

Please fill in all that apply

On horseback

On motorcycle/in vehicle

Other WALKING

During which years and often?

(f) Have you ever seen others using the way?

Please fill in all that apply

On horseback

On motorcycle/in vehicle

Other WALKING

During which years and how often

EVERY yr since I been here

3. Has the way always run over the same route? If not, give details and dates of any changes. Mark any changes or variations on the attached plan

over same route

4. (a) Have there, to your knowledge, been any stiles, gates or fences across the way? If so, state where the stiles, gates or fences stood and mark their locations on the attached plan.

(b) Were any of the gates locked? If so, state when and where they were, and mark them on the attached plan.

NO

(c) Did any of the stiles, gates or fences prevent you from using the way on foot? If so, when?

NO

5. (a) Have you worked for any landowner over which the route passes? If so, give dates of employment and name of employer.

NO

(b) Have you been a tenant of any land over which the routes passes? If so, give dates of tenancy and mark land rented on attached plan.

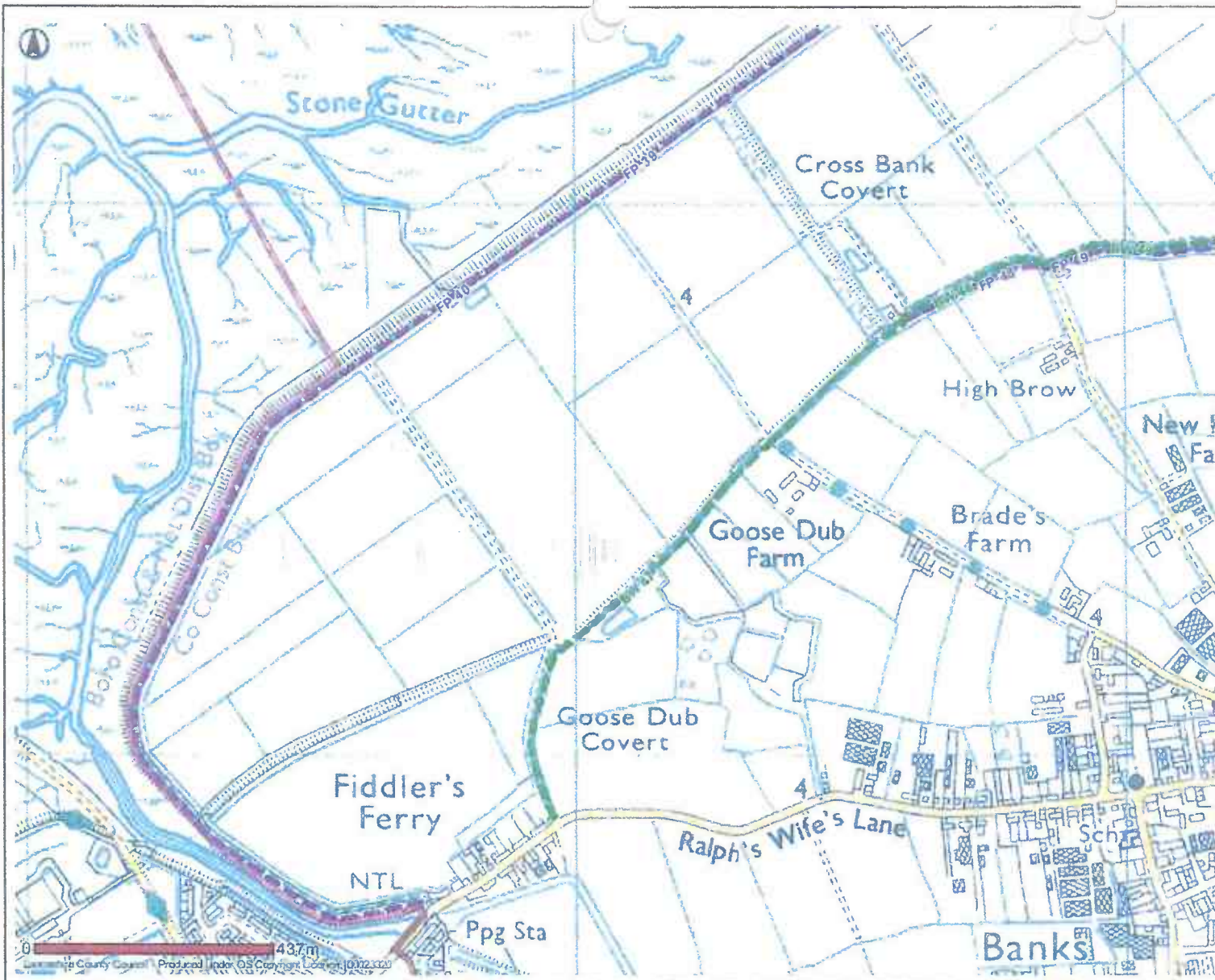
NO

<p>6. If you have answered yes to 5a or 5b did you ever receive any instructions from the landowner as to the use of the way by the public? If so, what were they?</p> <p style="text-align: center;">NO</p>
<p>7. (a) Have you ever been stopped or turned back when using this way on foot?</p> <p style="text-align: center;">1 month ago</p> <p>(b) Do you know or have you heard of anyone else having been stopped or turned back when using the way on foot? If so, state when the interruption took place and give particulars.</p> <p style="text-align: center;">Yes</p>
<p>8. Were you ever told by any owner or tenant of the land crossed by the way, or by anyone in their employment, that the way was not a public right of way on foot? If so, state when and give particulars and dates.</p> <p style="text-align: center;">NO</p>
<p>9. Have you ever seen notices such as 'Private', 'No Road', 'No Thoroughfare' or 'Trespassers will be Prosecuted' on or near the way? If so, what did the notices say? Mark the location of the notices on the attached plan.</p> <p style="text-align: center;">NO</p>
<p>10. Have you ever asked permission to use the way? If so, who did you ask?</p> <p style="text-align: center;">NO</p>
<p>11. Please give any other information that you think is relevant. Use a separate sheet if necessary.</p>

I hereby certify that, to the best of my knowledge and belief, the facts that I have stated are true.

I am/am not willing to attend a hearing, public inquiry or court to give evidence on this matter, if this should prove to be necessary.

Signature: PJ McDURRAN Date: 27/5/012



Public Rights Of Way

-  Footpath
-  Bridleway
-  Byway Open To All Traffic
-  Road Used As Public Path
-  Definitive Map Modification Order
-  Temporary Closures
-  Other Public Rights Of Way

PROW Furniture

-  No Legal Limitation
-  Legal Limitation

Banks



Date: 10/05/2012

This map is reproduced from Ordnance Survey material with the Permission of Ordnance Survey on behalf of the Controller of Her Majesty's Stationery Office (C) Crown Copyright. Unauthorised reproduction may lead to prosecution or civil proceedings. Lancashire County Council - OS Licence 100023320 (C) 2010

PUBLIC RIGHTS OF WAY
EVIDENCE OF USE ON FOOT

Please note that information supplied will be used in accordance with the processes under Statute and will not be confidential. It may be disclosed to third parties.

NAME: Ian Meldon

ADDRESS: 20 Ralphs Wifes Lane,
Banks, Southport
PR9 8ER

DATE OF BIRTH: 3/3/78 OCCUPATION: UN Consultant

Route of Way

From: Charnley's Lane (Grid Reference) SD 338359 421560

Via: track

To: New Embankment (Grid Reference) SD 338043 422005

1. How long have you known the route?

30 years +

2. Have you used the above way on foot? YES/NO

If so:

- (a) During which years? Early 80's to present
- (b) Where were you going to and from? As per route
- (c) For what purpose? Walking / access to Marshes
- (d) How many times a year? 30 +

(e) Have you used the way by other means?

Please fill in all that apply

On horseback

On motorcycle/in vehicle

Other *Cycle*

During which years and often?

As above

(f) Have you ever seen others using the way?

Please fill in all that apply

On horseback *Yes*

On motorcycle/in vehicle *Yes*

Other *Cycle / Dog walkers*

During which years and how often

As above

3. Has the way always run over the same route? If not, give details and dates of any changes. Mark any changes or variations on the attached plan

Yes

4. (a) Have there, to your knowledge, been any stiles, gates or fences across the way? If so, state where the stiles, gates or fences stood and mark their locations on the attached plan. *Not until recently*

(b) Were any of the gates locked? If so, state when and where they were, and mark them on the attached plan. *Not until recently*

(c) Did any of the stiles, gates or fences prevent you from using the way on foot? If so, when? *Yes*

5. (a) Have you worked for any landowner over which the route passes? If so, give dates of employment and name of employer.

Never No

(b) Have you been a tenant of any land over which the routes passes? If so, give dates of tenancy and mark land rented on attached plan.

No

6. If you have answered yes to 5a or 5b did you ever receive any instructions from the landowner as to the use of the way by the public? If so, what were they?

AV

7. (a) Have you ever been stopped or turned back when using this way on foot?

Never

(b) Do you know or have you heard of anyone else having been stopped or turned back when using the way on foot? If so, state when the interruption took place and give particulars.

Not until recently

8. Were you ever told by any owner or tenant of the land crossed by the way, or by anyone in their employment, that the way was not a public right of way on foot? If so, state when and give particulars and dates.

Never

9. Have you ever seen notices such as 'Private', 'No Road', 'No Thoroughfare' or 'Trespassers will be Prosecuted' on or near the way? If so, what did the notices say? Mark the location of the notices on the attached plan.

Signs appeared circa 2007, then were removed

10. Have you ever asked permission to use the way? If so, who did you ask?

Never it is a public path

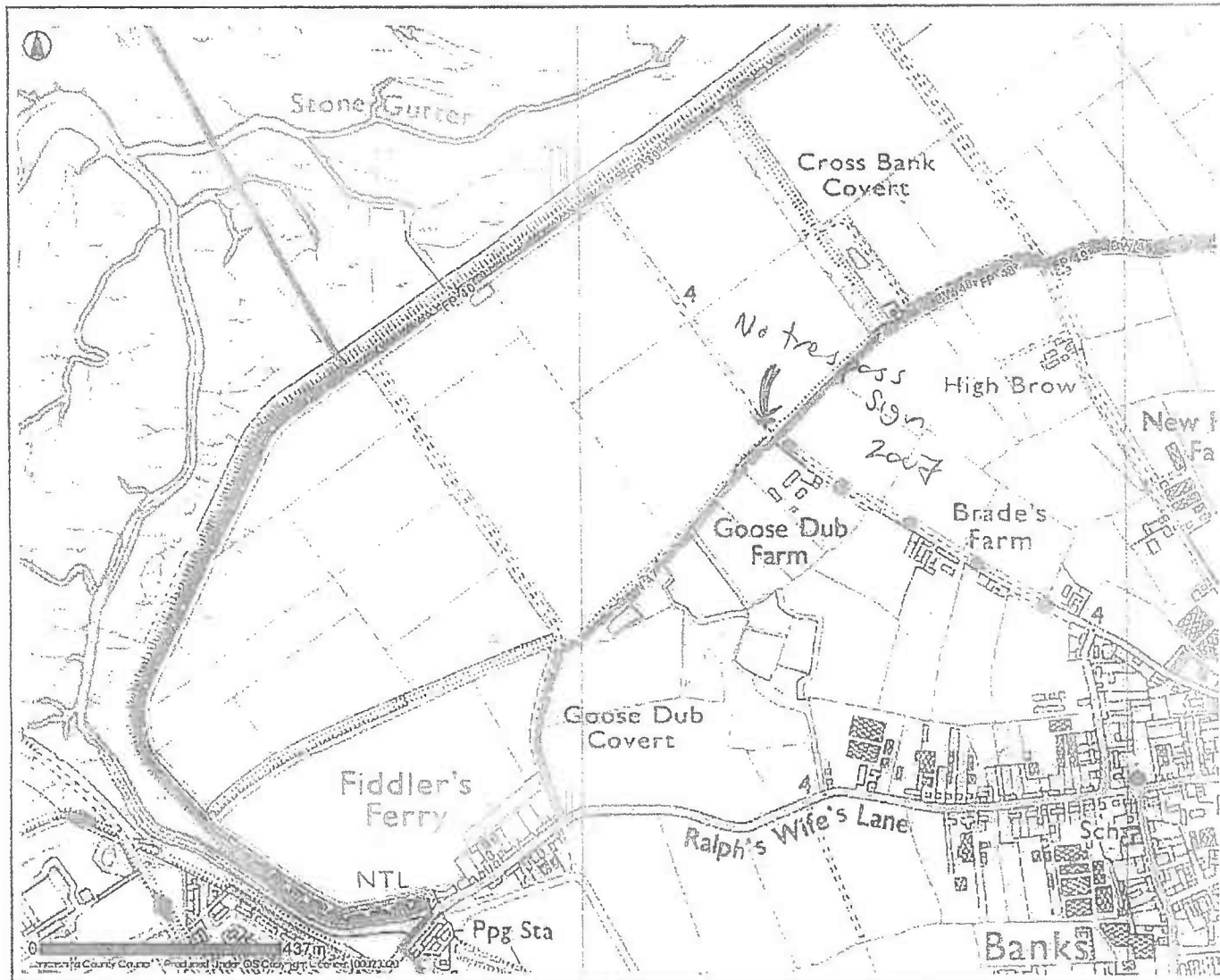
11. Please give any other information that you think is relevant. Use a separate sheet if necessary.

This is the path I have used the most amongst those disputed. It is to me the main way to get from the village to the marshes, something I believe to be indisputable

I hereby certify that, to the best of my knowledge and belief, the facts that I have stated are true.

I am/am not willing to attend a hearing, public inquiry or court to give evidence on this matter, if this should prove to be necessary.

Signature: *J. Melder* Date: *7/16/2012*



- Public Rights Of Way**
- Footpath
 - Eridunian
 - Byway Open To All Traffic
 - Foot Road Or Public Path
 - Definitive Map Modification Order
 - Temporary Closure
 - Other Public Rights Of Way
- PROW Furniture**
- No Legal Limitation
 - Legal Limitation

Banks



Date: 10/05/2012

This map is reproduced from Ordnance Survey material with the Permission of Ordnance Survey on behalf of the Controller of Her Majesty's Stationery Office (C) Crown Copyright.
 Unauthorised reproduction may lead to prosecution or civil proceedings.
 Lancashire County Council - OS Licence 100023320 (C) 2010

PUBLIC RIGHTS OF WAY

EVIDENCE OF USE ON FOOT

Please note that information supplied will be used in accordance with the processes under Statute and will not be confidential. It may be disclosed to third parties.

NAME: Andrew Newsham

ADDRESS: 6, RALPHS WIPES LANE
BANKS
SOUTHPORT PR9 8ER

DATE OF BIRTH: 16-11-60 OCCUPATION: ELECTRICAL MAINTENANCE SUPERVISOR

Route of Way

From: CHARNLEY'S LANE (Grid Reference) SD 338359 421560

Via: TRACK

To: NEW EMBANKMENT (Grid Reference) SD 338043 422005

1. How long have you known the route?

SINCE 2008

2. Have you used the above way on foot? YES NO

If so:


- (a) During which years? SINCE 2008
- (b) Where were you going to and from? HOME - CIRCUIT - HOME
- (c) For what purpose? DOG WALKING.
- (d) How many times a year? 300 APPROX.

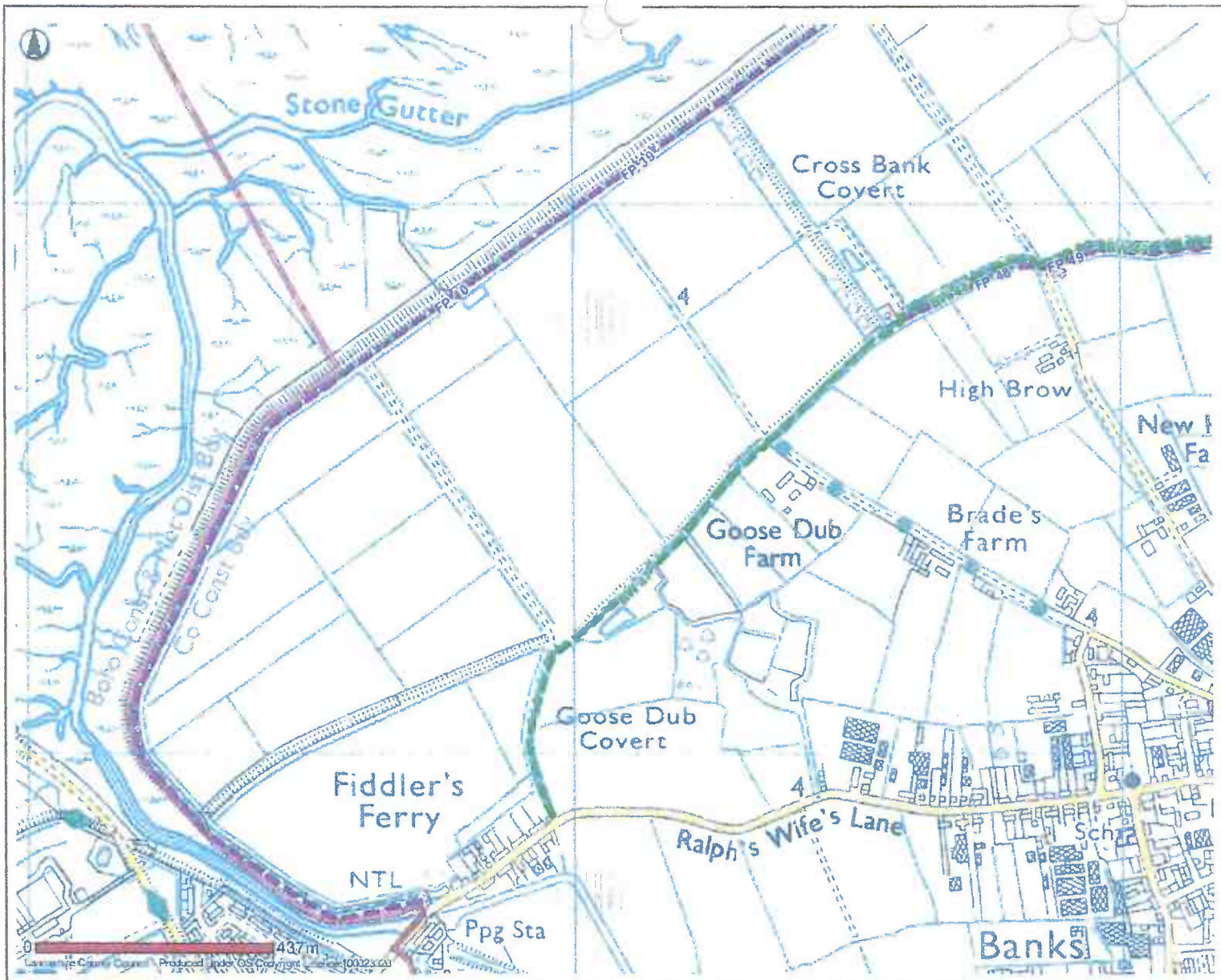
<p>(e) Have you used the way by other means? Please fill in all that apply No</p> <p>On horseback</p> <p>On motorcycle/in vehicle</p> <p>Other</p> <p>During which years and often?</p>
<p>(f) Have you ever seen others using the way? Please fill in all that apply</p> <p>On horseback</p> <p>On motorcycle/in vehicle <input checked="" type="checkbox"/> FARM WORKERS</p> <p>Other</p> <p>During which years and how often</p>
<p>3. Has the way always run over the same route? If not, give details and dates of any changes. Mark any changes or variations on the attached plan</p> <p style="text-align: center;">YES</p>
<p>4. (a) Have there, to your knowledge, been any stiles, gates or fences across the way? If so, state where the stiles, gates or fences stood and mark their locations on the attached plan. YES</p> <p>(b) Were any of the gates locked? If so, state when and where they were, and mark them on the attached plan. GATE LOCKED STILE ALWAYS AVAILABLE</p> <p>(c) Did any of the stiles, gates or fences prevent you from using the way on foot? If so, when? No</p>
<p>5. (a) Have you worked for any landowner over which the route passes? If so, give dates of employment and name of employer. No</p> <p>(b) Have you been a tenant of any land over which the routes passes? If so, give dates of tenancy and mark land rented on attached plan. No</p>

6. If you have answered yes to 5a or 5b did you ever receive any instructions from the landowner as to the use of the way by the public? If so, what were they?
7. (a) Have you ever been stopped or turned back when using this way on foot? NOT UNTILL RECENTLY (b) Do you know or have you heard of anyone else having been stopped or turned back when using the way on foot? If so, state when the interruption took place and give particulars. NOT UNTILL RECENTLY
8. Were you ever told by any owner or tenant of the land crossed by the way, or by anyone in their employment, that the way was not a public right of way on foot? If so, state when and give particulars and dates. No
9. Have you ever seen notices such as 'Private', 'No Road', 'No Thoroughfare' or 'Trespassers will be Prosecuted' on or near the way? If so, what did the notices say? Mark the location of the notices on the attached plan. NOT TILL RECENTLY
10. Have you ever asked permission to use the way? If so, who did you ask? No
11. Please give any other information that you think is relevant. Use a separate sheet if necessary. NEVER HAD A PROBLEM WITH WALKING THIS ROUTE UNTILL RECENTLY.

I hereby certify that, to the best of my knowledge and belief, the facts that I have stated are true.

I am/am not willing to attend a hearing, public inquiry or court to give evidence on this matter, if this should prove to be necessary.

Signature:  Date: 27-5-2012



- Public Rights Of Way**
- Footpath
 - Bridleway
 - Byway Open To All Traffic
 - Road Used As Public Path
 - Definitive Map Modification Order
 - Temporary Closures
 - Other Public Rights Of Way
- PROW Furniture**
- No Legal Limitation
 - Legal Limitation

Banks

PUBLIC RIGHTS OF WAY

EVIDENCE OF USE ON FOOT

Please note that information supplied will be used in accordance with the processes under Statute and will not be confidential. It may be disclosed to third parties.

NAME:

MR. JAMES CHARE

ADDRESS:

27 CHURCH ROAD
BANKS

DATE OF BIRTH:

4/5/51

OCCUPATION:

RETIRED

Route of Way

From: CHARNLEY'S LANE (Grid Reference) SD 338359 421560

Via: TRACK

To: NEW EMBANKMENT (Grid Reference) SD 338043 422005

1. How long have you known the route?

36 years

2. Have you used the above way on foot? YES/NO

If so:

- (a) During which years? 1976 to 2012
- (b) Where were you going to and from? CHARNLEY'S LANE to MARSH BANK
- (c) For what purpose? taking children & dogs walking
- (d) How many times a year? 200 times

<p>(e) Have you used the way by other means? NO</p> <p>Please fill in all that apply</p> <p>On horseback</p> <p>On motorcycle/in vehicle</p> <p>Other</p> <p>During which years and often?</p>
<p>(f) Have you ever seen others using the way? yes</p> <p>Please fill in all that apply</p> <p>On horseback</p> <p>On motorcycle/in vehicle</p> <p>Other <i>walking</i></p> <p>During which years and how often <i>5 times a year</i></p>
<p>3. Has the way always run over the same route? If not, give details and dates of any changes. Mark any changes or variations on the attached plan</p> <p style="text-align: center;"><i>yes</i></p>
<p>4. (a) Have there, to your knowledge, been any stiles, gates or fences across the way? If so, state where the stiles, gates or fences stood and mark their locations on the attached plan. NO</p> <p>(b) Were any of the gates locked? If so, state when and where they were, and mark them on the attached plan. NO</p> <p>(c) Did any of the stiles, gates or fences prevent you from using the way on foot? If so, when? NO</p>
<p>5. (a) Have you worked for any landowner over which the route passes? If so, give dates of employment and name of employer. NO</p> <p>(b) Have you been a tenant of any land over which the routes passes? If so, give dates of tenancy and mark land rented on attached plan. NO</p>

6. If you have answered yes to 5a or 5b did you ever receive any instructions from the landowner as to the use of the way by the public? If so, what were they?

7. (a) Have you ever been stopped or turned back when using this way on foot?
NO

(b) Do you know or have you heard of anyone else having been stopped or turned back when using the way on foot? If so, state when the interruption took place and give particulars.
NO

8. Were you ever told by any owner or tenant of the land crossed by the way, or by anyone in their employment, that the way was not a public right of way on foot? If so, state when and give particulars and dates.
NO
Private legal action may be taken against unauthorised persons found on this property

9. Have you ever seen notices such as 'Private', 'No Road', 'No Thoroughfare' or 'Trespassers will be Prosecuted' on or near the way? If so, what did the notices say? Mark the location of the notices on the attached plan.
NO

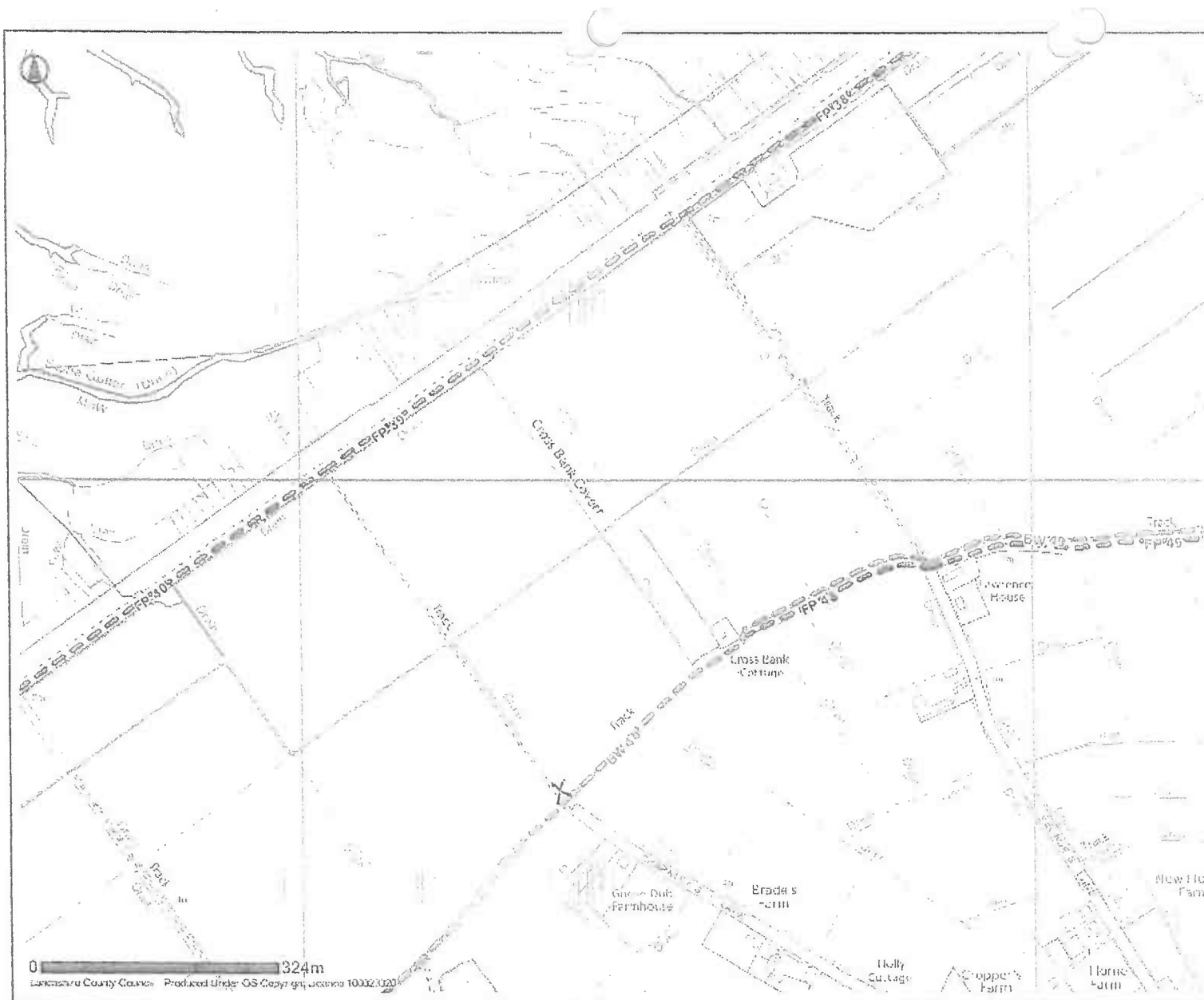
10. Have you ever asked permission to use the way? If so, who did you ask?

11. Please give any other information that you think is relevant. Use a separate sheet if necessary.
These signs were put up when MR Crook took over the land

I hereby certify that, to the best of my knowledge and belief, the facts that I have stated are true.

I am/willing to attend a hearing, public inquiry or court to give evidence on this matter, if this should prove to be necessary.

Signature: James O'Hare Date: 22/5/2012



- Selected Features**
- Reservoir
 - Footway
 - Byway Open to All Traffic
 - Road Used As Public Path
 - Definitive Map Modification Order
 - Temporary Closure
 - Other Public Rights Of Way

Banks



Date: 09/05/2012

This map is reproduced from Ordnance Survey material with the Permission of Ordnance Survey on behalf of the Controller of Her Majesty's Stationery Office (C) Crown Copyright. Unauthorised reproduction may lead to prosecution or civil proceedings. Lancashire County Council - OS Licence 100023320 (C) 2010

PUBLIC RIGHTS OF WAY

EVIDENCE OF USE ON FOOT

Please note that information supplied will be used in accordance with the processes under Statute and will not be confidential. It may be disclosed to third parties.

NAME:

Mrs. D. Pimlott

ADDRESS:

6 Chapel Lane
Banks

DATE OF BIRTH: 8/11/46

OCCUPATION: retired

Route of Way

From: Charnley's Lane (Grid Reference) SD 338359 421560

Via: track

To: New Embankment (Grid Reference) SD 338043 422005

1. How long have you known the route?

50 years

2. Have you used the above way on foot? YES/NO

If so:

(a) During which years? 1960 2012

(b) Where were you going to and from? Charnley's lane to marsh bank

(c) For what purpose? walking, children, grandchildren & dogs

(d) How many times a year? 75 times a year

(e) Have you used the way by other means?

Please fill in all that apply

On horseback

On motorcycle/in vehicle

Other *walking*

During which years and often?

(f) Have you ever seen others using the way?

Please fill in all that apply *yes*

On horseback

On motorcycle/in vehicle

Other *walking*

During which years and how often *between 1960-2012*
about 75 times a year

3. Has the way always run over the same route? If not, give details and dates of any changes. Mark any changes or variations on the attached plan

yes

4. (a) Have there, to your knowledge, been any stiles, gates or fences across the way? If so, state where the stiles, gates or fences stood and mark their locations on the attached plan. *NO*

(b) Were any of the gates locked? If so, state when and where they were, and mark them on the attached plan. *NO*

(c) Did any of the stiles, gates or fences prevent you from using the way on foot? If so, when? *NO*

5. (a) Have you worked for any landowner over which the route passes? If so, give dates of employment and name of employer. *NO*

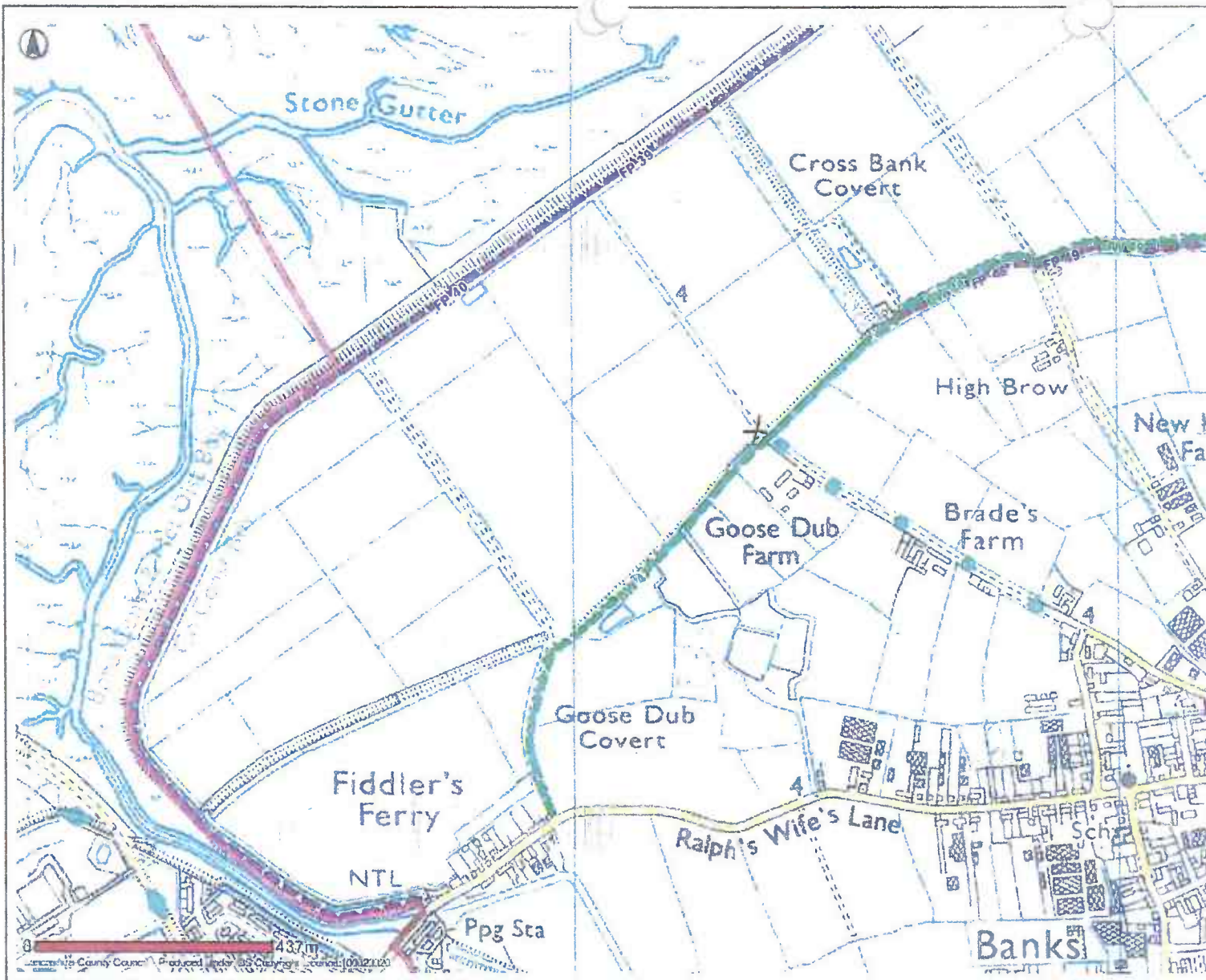
(b) Have you been a tenant of any land over which the routes passes? If so, give dates of tenancy and mark land rented on attached plan. *NO*

6. If you have answered yes to 5a or 5b did you ever receive any instructions from the landowner as to the use of the way by the public? If so, what were they?
7. (a) Have you ever been stopped or turned back when using this way on foot? NO
(b) Do you know or have you heard of anyone else having been stopped or turned back when using the way on foot? If so, state when the interruption took place and give particulars. NO
8. Were you ever told by any owner or tenant of the land crossed by the way, or by anyone in their employment, that the way was not a public right of way on foot? If so, state when and give particulars and dates. NO
9. Have you ever seen notices such as 'Private', 'No Road', 'No Thoroughfare' or 'Trespassers will be Prosecuted' on or near the way? If so, what did the notices say? Mark the location of the notices on the attached plan. <i>yes.</i> <i>Private legal action may be taken against unauthorised persons found on this property.</i>
10. Have you ever asked permission to use the way? If so, who did you ask? NO
11. Please give any other information that you think is relevant. Use a separate sheet if necessary. <i>These signs were only put up when MR CROOK took over the land.</i>

I hereby certify that, to the best of my knowledge and belief, the facts that I have stated are true.

I am/~~am not~~ willing to attend a hearing, public inquiry or court to give evidence on this matter, if this should prove to be necessary.

Signature: *D.V. Pankaj* Date: *28/5/2012*



Public Rights Of Way

-  Footpath
-  Bridleway
-  Byway Open To All Traffic
-  Road Used As Public Path
-  Definitive Map Modification Order
-  Temporary Closures
-  Other Public Rights Of Way
-  PROW Furniture
-  Legal Limitation

Banks

PUBLIC RIGHTS OF WAY

EVIDENCE OF USE ON FOOT

Please note that information supplied will be used in accordance with the processes under Statute and will not be confidential. It may be disclosed to third parties.

NAME:

BARRY PRESCOTT

ADDRESS:

11 TODDS LANE

BANKS

SOUTHPORT

PR9 8BE

DATE OF BIRTH:

8-12-1948

OCCUPATION:

RETIRED

Route of Way

From: CHARNLEY'S LANE (Grid Reference) SD 338359 421560

Via:

To: NEW EMBANKMENT (Grid Reference) SD 338043 422005

1. How long have you known the route?

58 YEARS

2. Have you used the above way on foot? YES/NO

If so:

(a) During which years? 1953 - 2012

(b) Where were you going to and from? CHARNLEYS LANE TO

(c) For what purpose? EMBANKMENT
EXERCISE, DOGS WALKING ETC

(d) How many times a year? 30

(e) Have you used the way by other means?

Please fill in all that apply

On horseback

On motorcycle/in vehicle

NO

Other

During which years and often?

(f) Have you ever seen others using the way?

Please fill in all that apply

On horseback

YES

On motorcycle/in vehicle

Other

WALKING

During which years and how often

1953 - 2012

3. Has the way always run over the same route? If not, give details and dates of any changes. Mark any changes or variations on the attached plan

YES

4. (a) Have there, to your knowledge, been any stiles, gates or fences across the way? If so, state where the stiles, gates or fences stood and mark their locations on the attached plan.

STILE AT EMBARKMENT

(b) Were any of the gates locked? If so, state when and where they were, and mark them on the attached plan.

(c) Did any of the stiles, gates or fences prevent you from using the way on foot? If so, when?

NO

STILE IS TO ALLOW ACCESS TO EMBARKMENT

5. (a) Have you worked for any landowner over which the route passes? If so, give dates of employment and name of employer.

NO

(b) Have you been a tenant of any land over which the routes passes? If so, give dates of tenancy and mark land rented on attached plan.

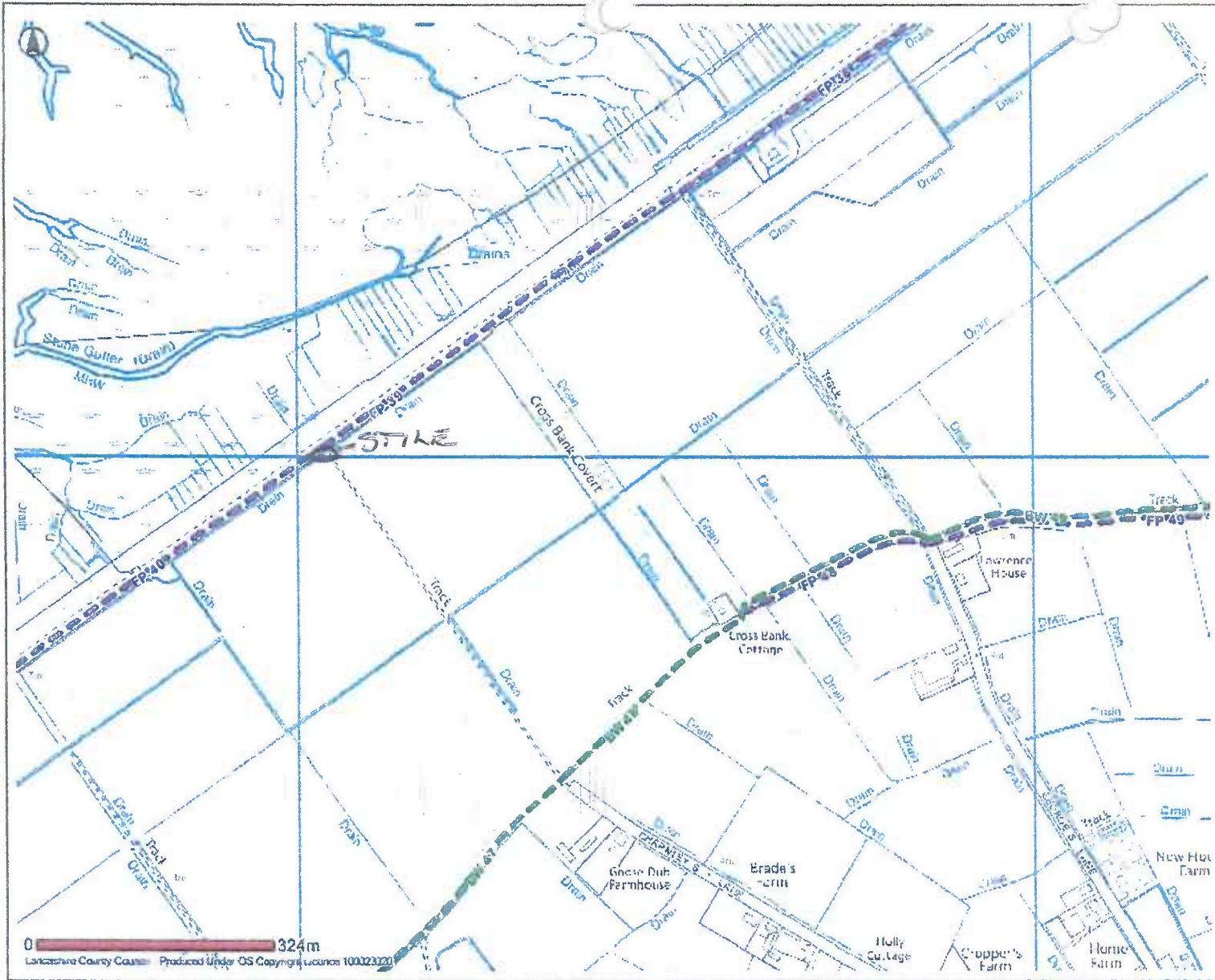
NO

6. If you have answered yes to 5a or 5b did you ever receive any instructions from the landowner as to the use of the way by the public? If so, what were they?
7. (a) Have you ever been stopped or turned back when using this way on foot? NO
(b) Do you know or have you heard of anyone else having been stopped or turned back when using the way on foot? If so, state when the interruption took place and give particulars. YES IN LAST 2 YEARS.
8. Were you ever told by any owner or tenant of the land crossed by the way, or by anyone in their employment, that the way was not a public right of way on foot? If so, state when and give particulars and dates. NO
9. Have you ever seen notices such as 'Private', 'No Road', 'No Thoroughfare' or 'Trespassers will be Prosecuted' on or near the way? If so, what did the notices say? Mark the location of the notices on the attached plan. NO.
10. Have you ever asked permission to use the way? If so, who did you ask? NO
11. Please give any other information that you think is relevant. Use a separate sheet if necessary.

I hereby certify that, to the best of my knowledge and belief, the facts that I have stated are true.

I am/am not willing to attend a hearing, public inquiry or court to give evidence on this matter, if this should prove to be necessary.

Signature:  Date: 21-5-2012



-  Selected Features
- Public Rights Of Way**
-  Footpath
-  Bridleway
-  Byway Open To All Traffic
-  Road Used As Public Path
-  Definitive Map Modification Order
-  Temporary Closures
-  Other Public Rights Of Way

Banks

1
13

PUBLIC RIGHTS OF WAY

EVIDENCE OF USE ON FOOT

Please note that information supplied will be used in accordance with the processes under Statute and will not be confidential. It may be disclosed to third parties.

NAME: KATHLEEN M PRINCE

ADDRESS: THE COTTAGE, 10 TODD'S LANE
BANKS, NR SOUTH PORT
LANCASHIRE, PR9 8BE

DATE OF BIRTH: 03-10-46 OCCUPATION: RETIRED

Route of Way

From: Charnley's Lane (Grid Reference) SD 338359 421560

Via: track

To: New Embankment (Grid Reference) SD 338043 422005

1. How long have you known the route?

Since 1973.

2. Have you used the above way on foot? YES/~~NO~~

If so:

(a) During which years? 1973 - 89. 2004 - 2012.

(b) Where were you going to and from? Village to Banks Marsh

(c) For what purpose? Exercise / pleasure.

(d) How many times a year? 4 2004 - 2012.
50+

(e) Have you used the way by other means? **NO.**

Please fill in all that apply

On horseback

On motorcycle/in vehicle

Other

During which years and often?

(f) Have you ever seen others using the way? **YES.**

Please fill in all that apply

On horseback

On motorcycle/in vehicle

Other **- FOOT.**

During which years and how often

3. Has the way always run over the same route? If not, give details and dates of any changes. Mark any changes or variations on the attached plan

As far as I am aware.

4. (a) Have there, to your knowledge, been any stiles, gates or fences across the way? If so, state where the stiles, gates or fences stood and mark their locations on the attached plan. **- YES. STILE**

(b) Were any of the gates locked? If so, state when and where they were, and mark them on the attached plan.

(c) Did any of the stiles, gates or fences prevent you from using the way on foot? If so, when? **NO.**

5. (a) Have you worked for any landowner over which the route passes? If so, give dates of employment and name of employer.

NO

(b) Have you been a tenant of any land over which the routes passes? If so, give dates of tenancy and mark land rented on attached plan.

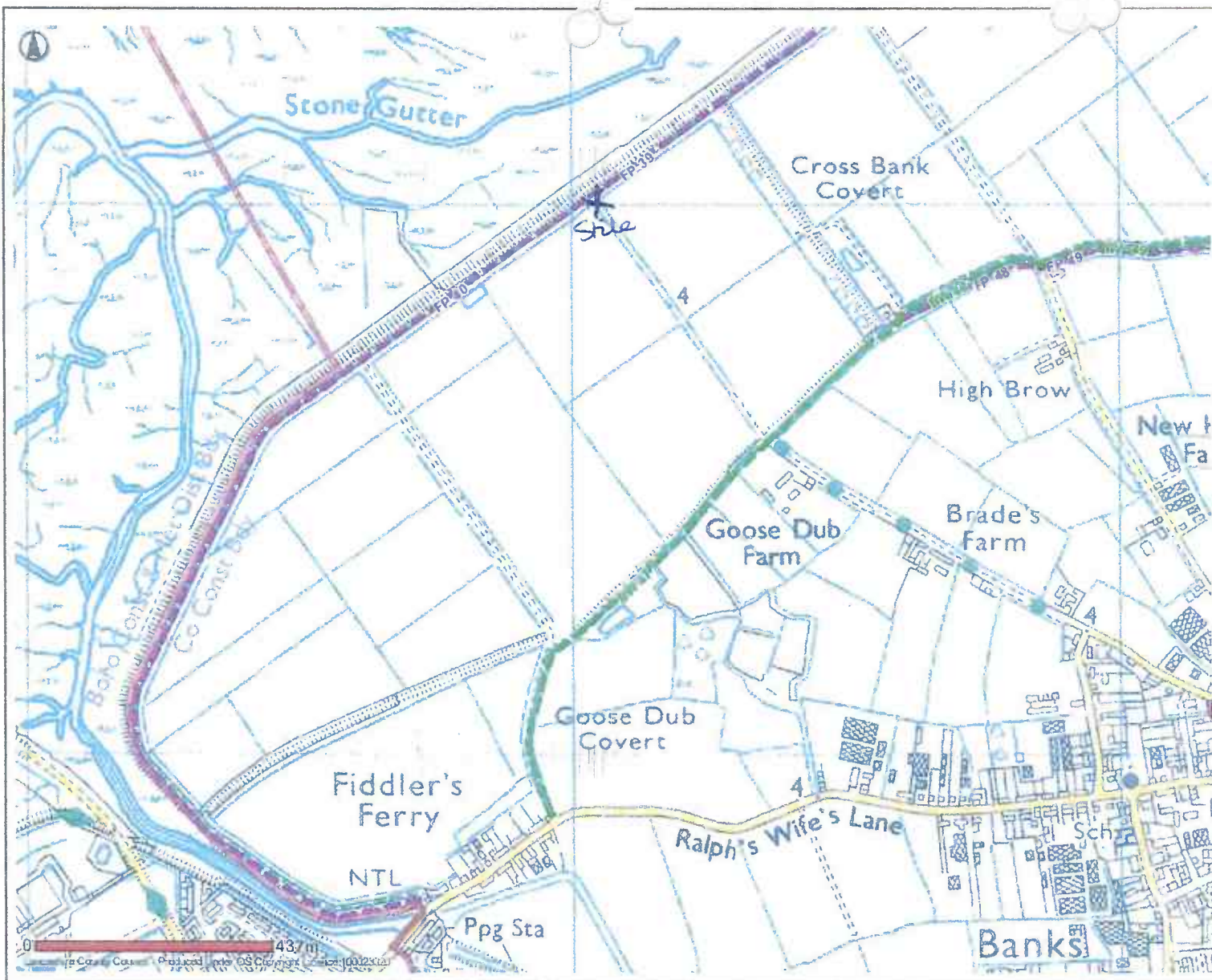
NO.








6. If you have answered yes to 5a or 5b did you ever receive any instructions from the landowner as to the use of the way by the public? If so, what were they?
7. (a) Have you ever been stopped or turned back when using this way on foot? NO
(b) Do you know or have you heard of anyone else having been stopped or turned back when using the way on foot? If so, state when the interruption took place and give particulars. YES. - Reports of walkers being stopped & challenged from Spring 2012.
8. Were you ever told by any owner or tenant of the land crossed by the way, or by anyone in their employment, that the way was not a public right of way on foot? If so, state when and give particulars and dates. NO.
9. Have you ever seen notices such as 'Private', 'No Road', 'No Thoroughfare' or 'Trespassers will be Prosecuted' on or near the way? If so, what did the notices say? Mark the location of the notices on the attached plan. Yes. - Appeared approx 2010/11
10. Have you ever asked permission to use the way? If so, who did you ask? NO.
11. Please give any other information that you think is relevant. Use a separate sheet if necessary. Landowner has dug deep ditch/trench at the northern end of the track in Spring of 2012, and removed the stile. This makes it very difficult to gain entry to the new embankment & marsh via this route.

I hereby certify that, to the best of my knowledge and belief, the facts that I have stated are true.

I am/~~am not~~ willing to attend a hearing, public inquiry or court to give evidence on this matter, if this should prove to be necessary.

Signature: K.M Prince Date: 06.07.2012



- Public Rights Of Way**
-  Footpath
 -  Bridleway
 -  Byway Open To All Traffic
 -  Road Used As Public Path
 -  Definitive Map Modification Order
 -  Temporary Closures
 -  Other Public Rights Of Way
- PROW Furniture**
-  No Legal Limitation
 -  Legal Limitation

Banks



Date: 10/05/2012

This map is reproduced from Ordnance Survey material with the Permission of Ordnance Survey on behalf of the Controller of Her Majesty's Stationery Office (C) Crown Copyright.
 Unauthorised reproduction may lead to prosecution or civil proceedings.
 Lancashire County Council - OS Licence 100023320 (C) 2010

PUBLIC RIGHTS OF WAY

EVIDENCE OF USE ON FOOT

Please note that information supplied will be used in accordance with the processes under Statute and will not be confidential. It may be disclosed to third parties.

NAME: WICK REYNOLDS

ADDRESS: 19 CHAPEL LANE
BANKS
SOUTHPORT

DATE OF BIRTH: 28/5/43 OCCUPATION: ACCOUNTANT

Route of Way

From: Charnley's Lane (Grid Reference) SD 338359 421560

Via: track

To: New Embankment (Grid Reference) SD 338043 422005

1. How long have you known the route?

SINCE JUNE 07

2. Have you used the above way on foot? YES/NO

If so:

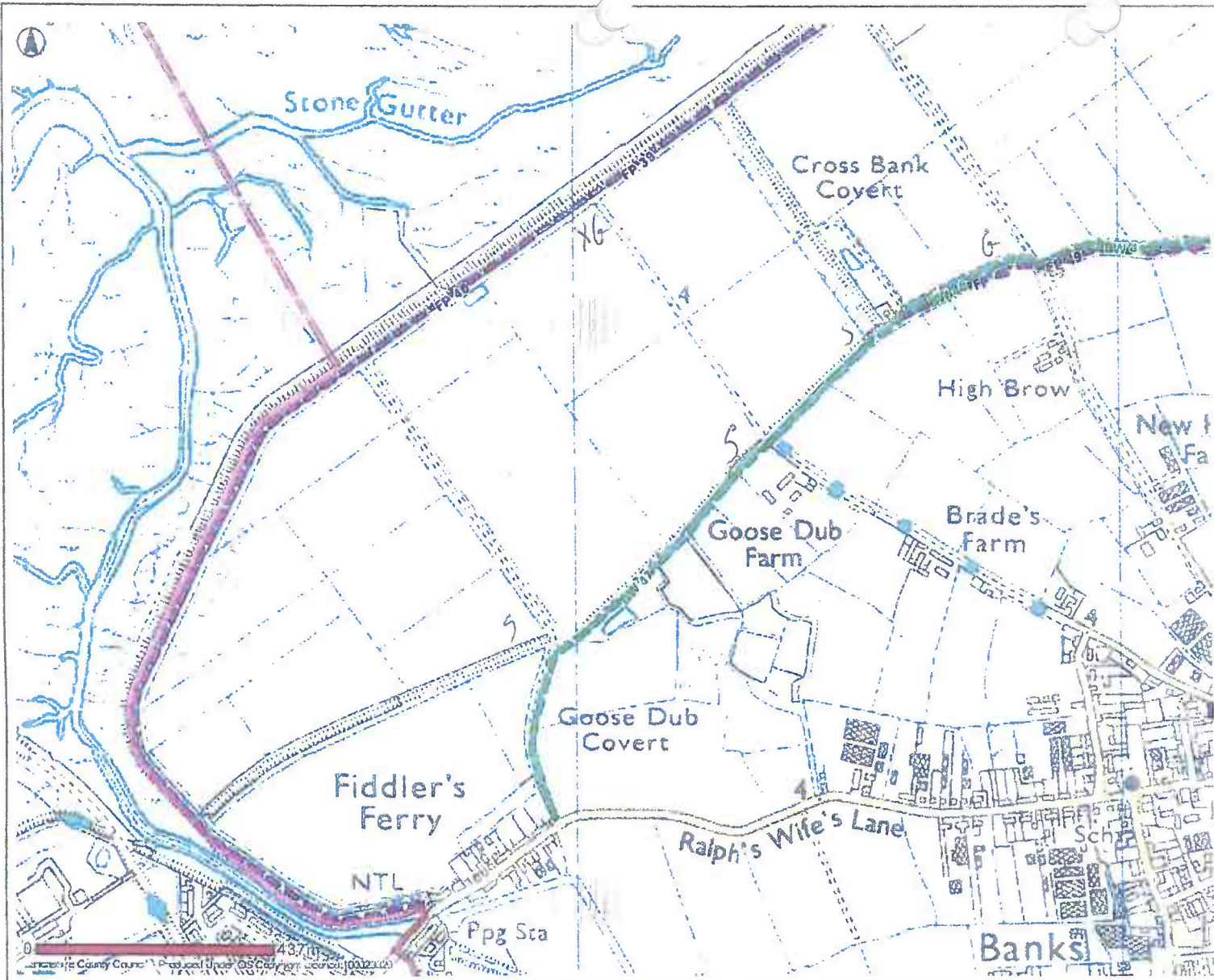
(a) During which years? SINCE JUNE 07

(b) Where were you going to and from? HOME TO EMBANKMENT

(c) For what purpose? DOG WALKING

(d) How many times a year? DAILY

<p>(e) Have you used the way by other means? <i>NO</i></p> <p>Please fill in all that apply</p> <p>On horseback</p> <p>On motorcycle/in vehicle</p> <p>Other</p> <p>During which years and often?</p>
<p>(f) Have you ever seen others using the way? <i>YES</i></p> <p>Please fill in all that apply</p> <p>On horseback <input checked="" type="checkbox"/></p> <p>On motorcycle/in vehicle</p> <p>Other - <i>WALKERS</i></p> <p>During which years and how often</p> <p style="text-align: right;"><i>SINCE JUNE 07</i></p>
<p>3. Has the way always run over the same route? If not, give details and dates of any changes. Mark any changes or variations on the attached plan</p> <p style="text-align: center;"><i>YES</i></p>
<p>4. (a) Have there, to your knowledge, been any stiles, gates or fences across the way? If so, state where the stiles, gates or fences stood and mark their locations on the attached plan. <i>YES - SEE PLAN</i></p> <p>(b) Were any of the gates locked? If so, state when and where they were, and mark them on the attached plan. <i>YES - SEE PLAN</i></p> <p>(c) Did any of the stiles, gates or fences prevent you from using the way on foot? If so, when?</p> <p style="text-align: center;"><i>NO</i></p>
<p>5. (a) Have you worked for any landowner over which the route passes? If so, give dates of employment and name of employer.</p> <p style="text-align: center;"><i>NO</i></p> <p>(b) Have you been a tenant of any land over which the routes passes? If so, give dates of tenancy and mark land rented on attached plan.</p> <p style="text-align: center;"><i>NO</i></p>



- Public Rights Of Way
- Footpath
 - Bridleway
 - Byway Open To All Traffic
 - Road Used As Public Path
 - Definitive Map Modification Order
 - Temporary Closures
 - Other Public Rights Of Way
- PROW Furniture
- No Legal Limitation
 - Legal Limitation

x = stile
 G = gate
 S = sign

Banks

PUBLIC RIGHTS OF WAY
EVIDENCE OF USE ON FOOT

Please note that information supplied will be used in accordance with the processes under Statute and will not be confidential. It may be disclosed to third parties.

NAME:

RUSAN REYNOLDS

ADDRESS:

19 CHAPEL LANE

BANKS

SOUTHPORT

PR9 8EY

DATE OF BIRTH:

11/4/62

OCCUPATION:

ESTATE AGENT

Route of Way

From: Charnley's Lane

(Grid Reference)

SD 338359 421560

Via: track

To: New Embankment

(Grid Reference)

SD 338043 422005

1. How long have you known the route?

25 YEARS

2. Have you used the above way on foot? YES/~~NO~~

If so:

- (a) During which years? SINCE 1987
- (b) Where were you going to and from? CHAPEL LANE TO EMBANKMENT
- (c) For what purpose? RECREATIONAL + DOG WALKING
- (d) How many times a year? AT FIRST WEEKLY, + DAILY IN PAST 8 YEARS

(e) Have you used the way by other means? **NO**

Please fill in all that apply

On horseback

On motorcycle/in vehicle

Other

During which years and often?

(f) Have you ever seen others using the way? **YES**

Please fill in all that apply

On horseback

On motorcycle/in vehicle

Other **WALKING**

During which years and how often **SINCE 1987**

3. Has the way always run over the same route? If not, give details and dates of any changes. Mark any changes or variations on the attached plan

YES

4. (a) Have there, to your knowledge, been any stiles, gates or fences across the way? If so, state where the stiles, gates or fences stood and mark their locations on the attached plan. **YES - SEE MAP**

(b) Were any of the gates locked? If so, state when and where they were, and mark them on the attached plan. **YES - SEE MAP**

(c) Did any of the stiles, gates or fences prevent you from using the way on foot? If so, when? **NO. N/A**

5. (a) Have you worked for any landowner over which the route passes? If so, give dates of employment and name of employer. **NO**


(b) Have you been a tenant of any land over which the routes passes? If so, give dates of tenancy and mark land rented on attached plan. **NO**

<p>6. If you have answered yes to 5a or 5b did you ever receive any instructions from the landowner as to the use of the way by the public? If so, what were they?</p> <p style="text-align: center;">N/A</p>
<p>7. (a) Have you ever been stopped or turned back when using this way on foot?</p> <p style="text-align: center;">YES</p> <p>(b) Do you know or have you heard of anyone else having been stopped or turned back when using the way on foot? If so, state when the interruption took place and give particulars.</p> <p style="text-align: center;">YES - GENERALLY OVER LAST 4 WEEKS</p>
<p>8. Were you ever told by any owner or tenant of the land crossed by the way, or by anyone in their employment, that the way was not a public right of way on foot? If so, state when and give particulars and dates.</p> <p style="text-align: center;">YES REPRESENTATIVES OF LAND OWNER, ACCOMPANIED BY LOCAL POLICEMAN - ABOUT 4 WEEKS AGO</p>
<p>9. Have you ever seen notices such as 'Private', 'No Road', 'No Thoroughfare' or 'Trespassers will be Prosecuted' on or near the way? If so, what did the notices say? Mark the location of the notices on the attached plan.</p> <p style="text-align: center;">YES - SEE MAP</p>
<p>10. Have you ever asked permission to use the way? If so, who did you ask?</p> <p style="text-align: center;">NO</p>
<p>11. Please give any other information that you think is relevant. Use a separate sheet if necessary.</p>

I hereby certify that, to the best of my knowledge and belief, the facts that I have stated are true.

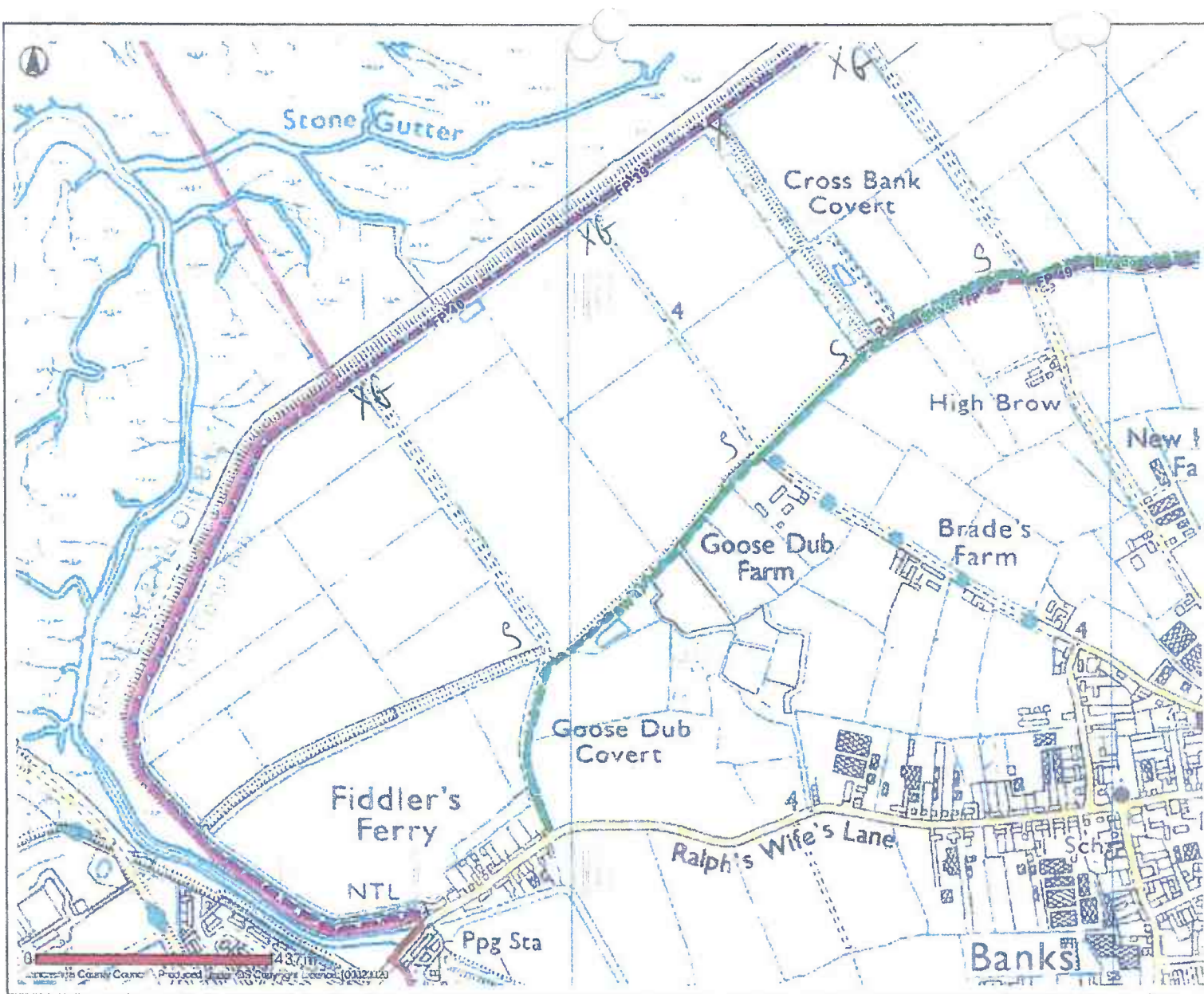
I am/am not willing to attend a hearing, public inquiry or court to give evidence on this matter, if this should prove to be necessary.

Signature:



Date:

28/5/12



- Public Rights Of Way
- Footpath
 - Bridleway
 - Byway Open To All Traffic
 - Road Used As Public Path
 - Definitive Map Notification Order
 - Temporary Closures
 - Other Public Rights Of Way
 - PROW Furniture
 - No Legal Limitation
 - Legal Limitation

Banks



Date: 10/05/2012

This map is reproduced from Ordnance Survey material with the Permission of Ordnance Survey on behalf of the Controller of Her Majesty's Stationery Office (C) Crown Copyright.
 Unauthorised reproduction may lead to prosecution or civil proceedings.
 Lancashire County Council - OS Licence 100023320 (C) 2010

PUBLIC RIGHTS OF WAY
EVIDENCE OF USE ON FOOT

Please note that information supplied will be used in accordance with the processes under Statute and will not be confidential. It may be disclosed to third parties.

NAME: Nicola Richards

ADDRESS: 24 Vicarage Lane
Banks

DATE OF BIRTH: 08/12/64 OCCUPATION: Teacher

Route of Way

From: CHARNLEY'S LANE (Grid Reference) SD 338359 421560

Via: TRACK

To: NEW EMBANKMENT (Grid Reference) SD 338043 422005

1. How long have you known the route?

5 yrs.

2. Have you used the above way on foot? YES/NO

If so:

(a) During which years? 2007 - 2012.

(b) Where were you going to and from? circular route onto
new embankment.

(c) For what purpose?

Walking + running

(d) How many times a year?

Daily

(e) Have you used the way by other means?

Please fill in all that apply

On horseback

On motorcycle/in vehicle

Other cycling.

During which years and often?

couple of times a year, 2007-2012.

(f) Have you ever seen others using the way?

Please fill in all that apply

On horseback

On motorcycle/in vehicle

Other walking + cycling.

During which years and how often

Daily, 2007-2012

3. Has the way always run over the same route? If not, give details and dates of any changes. Mark any changes or variations on the attached plan

Yes.

4. (a) Have there, to your knowledge, been any stiles, gates or fences across the way? If so, state where the stiles, gates or fences stood and mark their locations on the attached plan. S.

(b) Were any of the gates locked? If so, state when and where they were, and mark them on the attached plan. No

(c) Did any of the stiles, gates or fences prevent you from using the way on foot? If so, when? No.

5. (a) Have you worked for any landowner over which the route passes? If so, give dates of employment and name of employer.

No

(b) Have you been a tenant of any land over which the routes passes? If so, give dates of tenancy and mark land rented on attached plan.

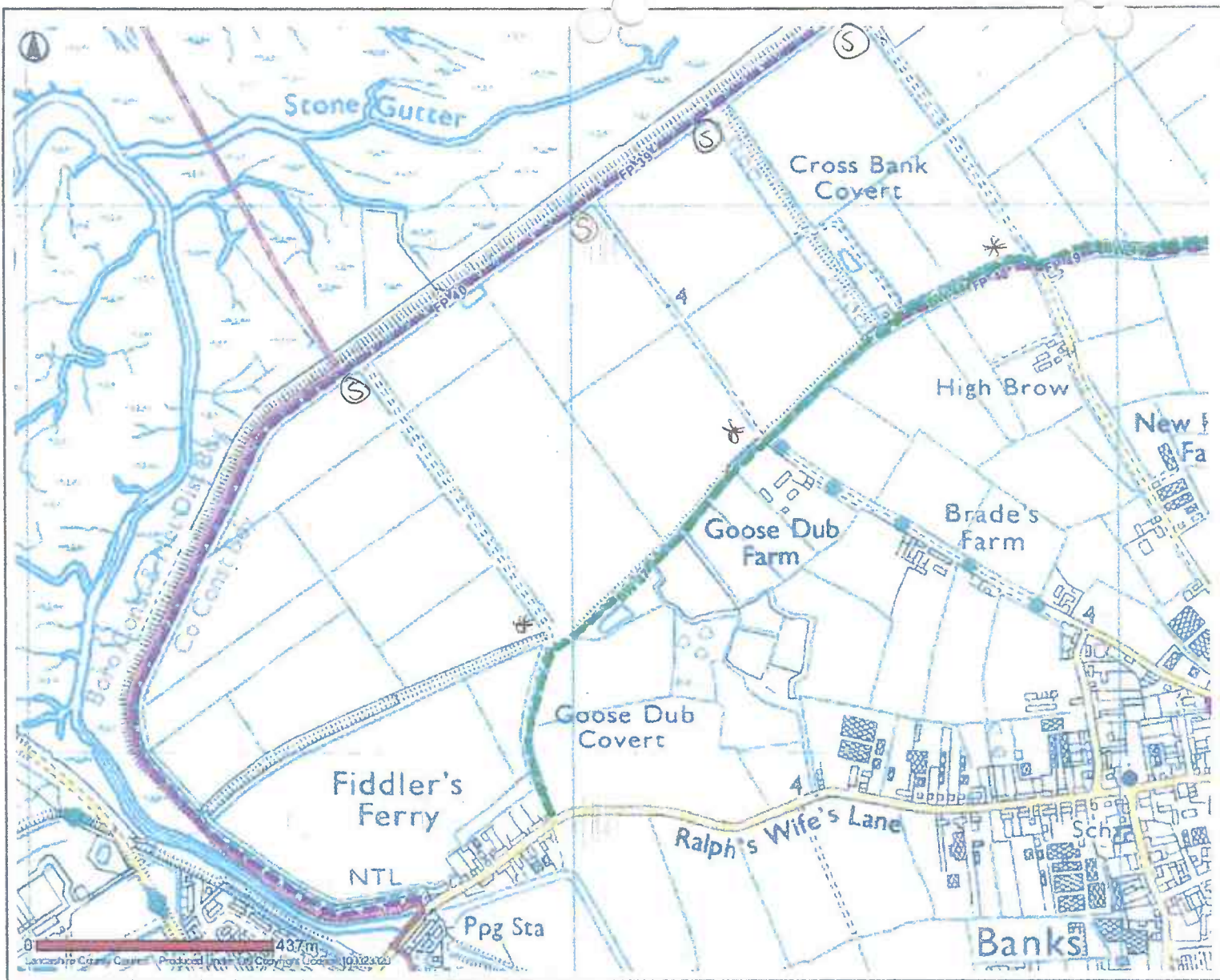
No.

6. If you have answered yes to 5a or 5b did you ever receive any instructions from the landowner as to the use of the way by the public? If so, what were they?
7. (a) Have you ever been stopped or turned back when using this way on foot? <i>No.</i>
(b) Do you know or have you heard of anyone else having been stopped or turned back when using the way on foot? If so, state when the interruption took place and give particulars. <i>No.</i>
8. Were you ever told by any owner or tenant of the land crossed by the way, or by anyone in their employment, that the way was not a public right of way on foot? If so, state when and give particulars and dates. <i>No.</i>
9. Have you ever seen notices such as 'Private', 'No Road', 'No Thoroughfare' or 'Trespassers will be Prosecuted' on or near the way? If so, what did the notices say? Mark the location of the notices on the attached plan. <i>*</i>
10. Have you ever asked permission to use the way? If so, who did you ask? <i>Yes. Farmer in tractor who said it was fine to walk there.</i>
11. Please give any other information that you think is relevant. Use a separate sheet if necessary. <i>There are no signs for people coming off back to walk back down the track. During Rose + moun (?) outbreak there were barriers for walkers at each stile.</i>

I hereby certify that, to the best of my knowledge and belief, the facts that I have stated are true.

I am/am not willing to attend a hearing, public inquiry or court to give evidence on this matter, if this should prove to be necessary.

Signature: *[Signature]* Date: *26/5/12*



- Public Rights Of Way**
- Footpath
 - Bridleway
 - Byway Open To All Traffic
 - Road Used As Public Path
 - Definitive Map Modification Order
 - Temporary Closures
 - Other Public Rights Of Way
- PROW Furniture**
- No Legal Limitation
 - Legal Limitation

Banks

**PUBLIC RIGHTS OF WAY
EVIDENCE OF USE ON FOOT**

Please note that information supplied will be used in accordance with the processes under Statute and will not be confidential. It may be disclosed to third parties.

NAME: DAVID JOHN RIMMER

ADDRESS: 3 GEORGE'S LANE
BANKS
SOUTHPORT

DATE OF BIRTH: 10.5.58 OCCUPATION: HORSE TRAINER

Route of Way

From: Charnley's Lane (Grid Reference) SD 338359 421560

Via: track

To: New Embankment (Grid Reference) SD 338043 422005

1. How long have you known the route?

ALL MY LIFE

2. Have you used the above way on foot? YES/NO

If so:

(a) During which years? 1958 - TO DATE

(b) Where were you going to and from? FROM HOME ALONG THE TRACKS

(c) For what purpose? PLEASURE WALKS PICNICS / SOGGING WITH DOGS FRIENDS

(d) How many times a year? & COLLECTING SANDHIRE AUGUST MANY TIMES DURING GOOD WEATHER. (30)

(e) Have you used the way by other means?

Please fill in all that apply

On horseback YES

On motorcycle/in vehicle BICYCLE

Other PRAM

During which years and often?

ALL MY LIFE

(f) Have you ever seen others using the way? YES

Please fill in all that apply

On horseback NO

On motorcycle/in vehicle YES

Other WAUCERS

During which years and how often

ALL MY LIFE.

3. Has the way always run over the same route? If not, give details and dates of any changes. Mark any changes or variations on the attached plan

YES

4. (a) Have there, to your knowledge, been any stiles, gates or fences across the way? If so, state where the stiles, gates or fences stood and mark their locations on the attached plan. GATE & STILE AT THE TOP

(b) Were any of the gates locked? If so, state when and where they were, and mark them on the attached plan. YES GATE USUALLY LOCKED

(c) Did any of the stiles, gates or fences prevent you from using the way on foot? If so, when? NO - ONLY SINCE THE STILE WAS REMOVED APRIL 2012.

GATE INSTALLED AT TOP OF CHARNLEY'S LANE APRIL 2012

5. (a) Have you worked for any landowner over which the route passes? If so, give dates of employment and name of employer.

NO

(b) Have you been a tenant of any land over which the routes passes? If so, give dates of tenancy and mark land rented on attached plan.

NO-

<p>6. If you have answered yes to 5a or 5b did you ever receive any instructions from the landowner as to the use of the way by the public? If so, what were they?</p> <p style="text-align: center;">NO</p>
<p>7. (a) Have you ever been stopped or turned back when using this way on foot?</p> <p style="text-align: center;">NO</p> <p>(b) Do you know or have you heard of anyone else having been stopped or turned back when using the way on foot? If so, state when the interruption took place and give particulars.</p> <p style="text-align: center;">YES RECENTLY BY UAM</p>
<p>8. Were you ever told by any owner or tenant of the land crossed by the way, or by anyone in their employment, that the way was not a public right of way on foot? If so, state when and give particulars and dates.</p> <p style="text-align: center;">NO</p>
<p>9. Have you ever seen notices such as 'Private', 'No Road', 'No Thoroughfare' or 'Trespassers will be Prosecuted' on or near the way? If so, what did the notices say? Mark the location of the notices on the attached plan.</p> <p style="text-align: center;">YES A NOTICE WAS PUT THERE IN LAST YEAR OR SO.</p>
<p>10. Have you ever asked permission to use the way? If so, who did you ask?</p>
<p>11. Please give any other information that you think is relevant. Use a separate sheet if necessary.</p>

I hereby certify that, to the best of my knowledge and belief, the facts that I have stated are true.

I am/am not willing to attend a hearing, public inquiry or court to give evidence on this matter, if this should prove to be necessary.

Signature: D. Brown Date: 2-19-12

PUBLIC RIGHTS OF WAY

EVIDENCE OF USE ON FOOT

Please note that information supplied will be used in accordance with the processes under Statute and will not be confidential. It may be disclosed to third parties.

NAME:

JOHN RICHARD RIMMER

ADDRESS:

29 VICARAGE LANE

BANICO

SOUTHPORT

DATE OF BIRTH: 20.11.1930 OCCUPATION: RETIRED FARMER

Route of Way

From: CHARNLEY'S LANE (Grid Reference) SD 338359 421560

Via: TRACK

To: NEW EMBANKMENT (Grid Reference) SD 338043 422005

1. How long have you known the route?

ALL MY LIFE

2. Have you used the above way on foot? YES/NO

If so:

(a) During which years? 1934 TO 1998

(b) Where were you going to and from? FROM VICARAGE LANE TO THE SEA

(c) For what purpose? FISHING & COLLECT SAMPHIRE & LEISURE

(d) How many times a year? EASTER EGG ROLLING COURTING PICNIC
NUMEROUS AT LEAST ONCE ETC

A WEEK

THIS ROUTE WAS PART OF OUR DAILY LIFE.

(e) Have you used the way by other means?
 Please fill in all that apply
 On horseback
 On motorcycle/in vehicle
 Other BICYCLES
 During which years and often?
 From 1939 ~~to~~ ⁺ WHEN WE COULD IF RED FLAG WAS UP THEY WORE THEM GREEN FLAG WHEN CLEAR AS

(f) Have you ever seen others using the way?
 Please fill in all that apply
 On horseback YES
 On motorcycle/in vehicle YES
 Other CYCLES
 During which years and how often
 ALL YEARS
 SCHOOL CHILDREN USED TO COME COLLECTING SHELLS & EMPTY CARTRIDGES. AS SEEN AS THE GREEN FLAG WENT UP.

3. Has the way always run over the same route? If not, give details and dates of any changes. Mark any changes or variations on the attached plan
 YES I REMEMBER THE PLANES DURING THE WAR THEY USED TO COME FOR TARGET PRACTICE IN A FIELD BETWEEN CHARNLEYS & TRACK TO FIDDLERS FERRY

4. (a) Have there, to your knowledge, been any stiles, gates or fences across the way? If so, state where the stiles, gates or fences stood and mark their locations on the attached plan.
 NO GATES & A STILE UP TO THE SEA DEFENCE WALL

(b) Were any of the gates locked? If so, state when and where they were, and mark them on the attached plan.
 DON'T KNOW ABOUT THE GATE BUT THE STILE WAS ALWAYS THERE

(c) Did any of the stiles, gates or fences prevent you from using the way on foot? If so, when?
 NO

5. (a) Have you worked for any landowner over which the route passes? If so, give dates of employment and name of employer.
 NO

(b) Have you been a tenant of any land over which the routes passes? If so, give dates of tenancy and mark land rented on attached plan.
 NO

<p>6. If you have answered yes to 5a or 5b did you ever receive any instructions from the landowner as to the use of the way by the public? If so, what were they?</p> <p style="text-align: center;">N/A</p>
<p>7. (a) Have you ever been stopped or turned back when using this way on foot?</p> <p style="text-align: center;">NO</p> <p>(b) Do you know or have you heard of anyone else having been stopped or turned back when using the way on foot? If so, state when the interruption took place and give particulars.</p> <p style="text-align: center;">ONLY RECENTLY WHEN THE ITALIAN-LIAM HAS BEEN HARASSING PEOPLE i.e 2011 & 2012.</p>
<p>8. Were you ever told by any owner or tenant of the land crossed by the way, or by anyone in their employment, that the way was not a public right of way on foot? If so, state when and give particulars and dates.</p> <p style="text-align: center;">NO</p>
<p>9. Have you ever seen notices such as 'Private', 'No Road', 'No Thoroughfare' or 'Trespassers will be Prosecuted' on or near the way? If so, what did the notices say? Mark the location of the notices on the attached plan.</p> <p style="text-align: center;">NO</p>
<p>10. Have you ever asked permission to use the way? If so, who did you ask?</p> <p style="text-align: center;">NO</p>
<p>11. Please give any other information that you think is relevant. Use a separate sheet if necessary.</p>

I hereby certify that, to the best of my knowledge and belief, the facts that I have stated are true.

I am/am not willing to attend a hearing, public inquiry or court to give evidence on this matter, if this should prove to be necessary.

Signature: ... *J.R. Riss* Date: 27.5.12

PUBLIC RIGHTS OF WAY

EVIDENCE OF USE ON FOOT

Please note that information supplied will be used in accordance with the processes under Statute and will not be confidential. It may be disclosed to third parties.

NAME:

MR D ROBINSON

ADDRESS:

75 Banks Rd

BANKS

N^R SOUTHPORT PR9 8JL

DATE OF BIRTH:

19-10-51

OCCUPATION:

QUALITY CONTROL

Route of Way

From: CHARNLEY'S LANE

(Grid Reference)

SD 338359

421560

Via: TRACK

To: NEW EMBANKMENT

(Grid Reference)

SD 338043

422005

1. How long have you known the route?

(APX) 50 YEARS

2. Have you used the above way on foot?

YES ~~NO~~

If so:

(a) During which years?

1974-2012

(b) Where were you going to and from? OUTMARSH - HOME BANKS RD

(c) For what purpose? WALKING FOR PLEASURE WITH CHILDREN + DOGS

(d) How many times a year? (APX) 150 TIMES A YEAR

(e) Have you used the way by other means? YES

Please fill in all that apply

On horseback

On motorcycle/in vehicle

Other CYCLE

During which years and often? 1974-2012 NOT OFTEN

(f) Have you ever seen others using the way? YES

Please fill in all that apply

On horseback

On motorcycle/in vehicle

Other WALKING

During which years and how often

3. Has the way always run over the same route? If not, give details and dates of any changes. Mark any changes or variations on the attached plan

YES

4. (a) Have there, to your knowledge, been any stiles, gates or fences across the way? If so, state where the stiles, gates or fences stood and mark their locations on the attached plan. YES

(b) Were any of the gates locked? If so, state when and where they were, and mark them on the attached plan. YES LOCKED STATE

(c) Did any of the stiles, gates or fences prevent you from using the way on foot? If so, when?

NO

5. (a) Have you worked for any landowner over which the route passes? If so, give dates of employment and name of employer.

NO

(b) Have you been a tenant of any land over which the routes passes? If so, give dates of tenancy and mark land rented on attached plan.

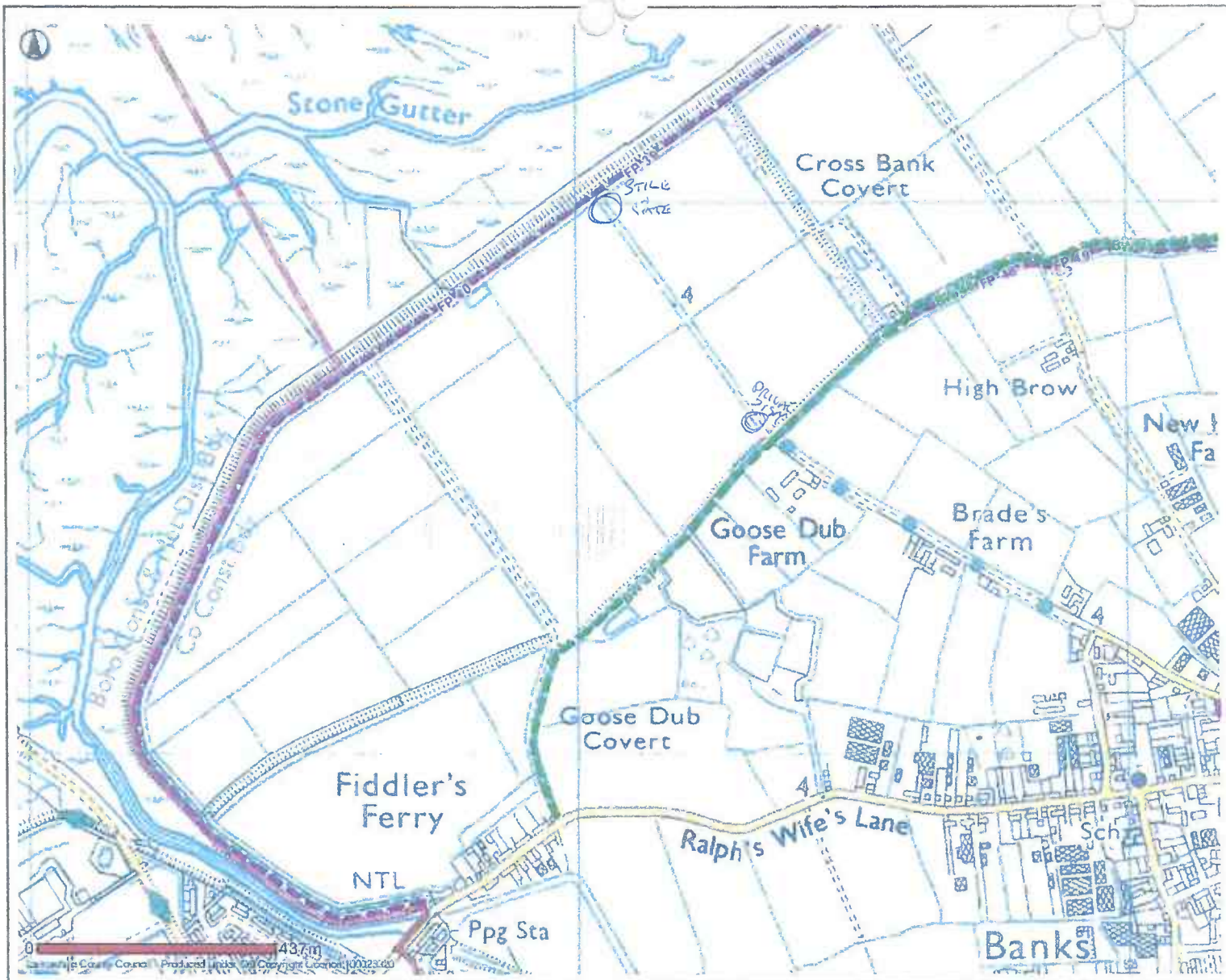
NO

6. If you have answered yes to 5a or 5b did you ever receive any instructions from the landowner as to the use of the way by the public? If so, what were they?
7. (a) Have you ever been stopped or turned back when using this way on foot? NO (b) Do you know or have you heard of anyone else having been stopped or turned back when using the way on foot? If so, state when the interruption took place and give particulars. HAVE HEARD THAT PEOPLE HAVE BEEN STOPPED
8. Were you ever told by any owner or tenant of the land crossed by the way, or by anyone in their employment, that the way was not a public right of way on foot? If so, state when and give particulars and dates. NO
9. Have you ever seen notices such as 'Private', 'No Road', 'No Thoroughfare' or 'Trespassers will be Prosecuted' on or near the way? If so, what did the notices say? Mark the location of the notices on the attached plan. PRIVATE LEGAL ACTION MAY BE TAKEN AGAINST UNAUTHORISED PERSONS FOUND ON THIS PROPERTY
10. Have you ever asked permission to use the way? If so, who did you ask? NO
11. Please give any other information that you think is relevant. Use a separate sheet if necessary. PRIVATE SIGNS HAVE ONLY APPEARED IN THE LAST 3-5 YEARS

I hereby certify that, to the best of my knowledge and belief, the facts that I have stated are true.

I am ~~am not~~ willing to attend a hearing, public inquiry or court to give evidence on this matter, if this should prove to be necessary.

Signature: D. Robinson Date: 26-05-12



- Public Rights Of Way**
-  Footpath
 -  Bridleway
 -  Byway Open To All Traffic
 -  Road Used As Public Path
 -  Definitive Map Modification Order
 -  Temporary Closures
 -  Other Public Rights Of Way
- PROW Furniture**
-  No Legal Limitation
 -  Legal Limitation

Banks

PUBLIC RIGHTS OF WAY
EVIDENCE OF USE ON FOOT

Please note that information supplied will be used in accordance with the processes under Statute and will not be confidential. It may be disclosed to third parties.

NAME: Mrs S E Robinson

ADDRESS: 45 Banks Road
Banks nr Southport PR9 8JL

DATE OF BIRTH: 16.11.50 OCCUPATION: Housewife

Route of Way

From: CHARNLEY'S LANE (Grid Reference) SD 338359 421560

Via: TRACK

To: NEW EMBANKMENT (Grid Reference) SD 338043 422005

1. How long have you known the route?

Since 1974

2. Have you used the above way on foot? YES/NO

If so:

(a) During which years?

1974 - 2012

(b) Where were you going to and from?

New Embankment
out Marsh Green Home
Banks Road

(c) For what purpose?

walking with dogs
a family

(d) How many times a year?

100

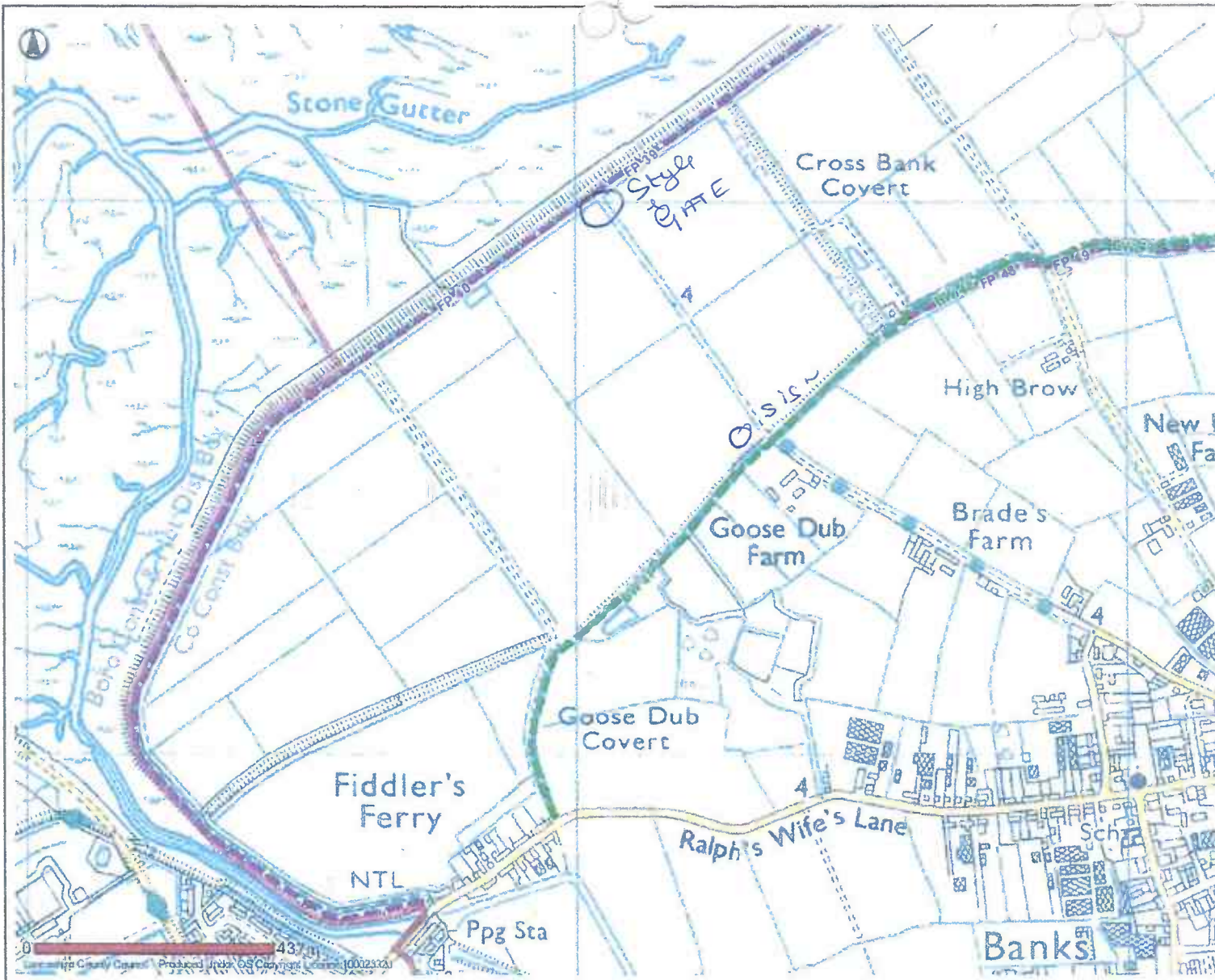
<p>(e) Have you used the way by other means?</p> <p>Please fill in all that apply NO</p> <p>On horseback</p> <p>On motorcycle/in vehicle</p> <p>Other</p> <p>During which years and often?</p>
<p>(f) Have you ever seen others using the way? yes</p> <p>Please fill in all that apply</p> <p>On horseback</p> <p>On motorcycle/in vehicle</p> <p>Other walking</p> <p>During which years and how often</p>
<p>3. Has the way always run over the same route? If not, give details and dates of any changes. Mark any changes or variations on the attached plan</p> <p style="text-align: center;">yes</p>
<p>4. (a) Have there, to your knowledge, been any stiles, gates or fences across the way? If so, state where the stiles, gates or fences stood and mark their locations on the attached plan. yes</p> <p>(b) Were any of the gates locked? If so, state when and where they were, and mark them on the attached plan.</p> <p>(c) Did any of the stiles, gates or fences prevent you from using the way on foot? If so, when?</p> <p style="text-align: center;">NO</p>
<p>5. (a) Have you worked for any landowner over which the route passes? If so, give dates of employment and name of employer.</p> <p>(b) Have you been a tenant of any land over which the routes passes? If so, give dates of tenancy and mark land rented on attached plan.</p>

6. If you have answered yes to 5a or 5b did you ever receive any instructions from the landowner as to the use of the way by the public? If so, what were they?
7. (a) Have you ever been stopped or turned back when using this way on foot? NO
(b) Do you know or have you heard of anyone else having been stopped or turned back when using the way on foot? If so, state when the interruption took place and give particulars. I have heard people have been stopped.
8. Were you ever told by any owner or tenant of the land crossed by the way, or by anyone in their employment, that the way was not a public right of way on foot? If so, state when and give particulars and dates. NO
9. Have you ever seen notices such as 'Private', 'No Road', 'No Thoroughfare' or 'Trespassers will be Prosecuted' on or near the way? If so, what did the notices say? Mark the location of the notices on the attached plan. yes Private legal action may be taken against unauthorized persons found on this property
10. Have you ever asked permission to use the way? If so, who did you ask? NO
11. Please give any other information that you think is relevant. Use a separate sheet if necessary.

I hereby certify that, to the best of my knowledge and belief, the facts that I have stated are true.

I am/~~am not~~ willing to attend a hearing, public inquiry or court to give evidence on this matter, if this should prove to be necessary.

Signature: S. E. Robinson Date: 26th May 2012



- Public Rights Of Way**
- Footpath
 - Bridleway
 - Byway Open To All Traffic
 - Road Used As Public Path
 - Definitive Map Modification Order
 - Temporary Closures
 - Other Public Rights Of Way
- PROW Furniture**
- No Legal Limitation
 - Legal Limitation

Banks



Date: 10/05/2012

This map is reproduced from Ordnance Survey material with the Permission of Ordnance Survey on behalf of the Controller of Her Majesty's Stationary Office (C) Crown Copyright.
 Unauthorised reproduction may lead to prosecution or civil proceedings.
 Lancashire County Council - OS Licence 100023320 (C) 2010

PUBLIC RIGHTS OF WAY

EVIDENCE OF USE ON FOOT

Please note that information supplied will be used in accordance with the processes under Statute and will not be confidential. It may be disclosed to third parties.

NAME:

ERIC RYDING

ADDRESS:

74 RALPH'S WIFE'S LANE

BANKS

SOUTHPORT

PR29 GER

DATE OF BIRTH:

5 JAN 1941

OCCUPATION:

CHARTERED SCAVEYOR

Route of Way

From: Charnley's Lane

(Grid Reference)

SD 338359 421560

Via: track

To: New Embankment

(Grid Reference)

SD 338043 422005

1. How long have you known the route?

MORE THAN 60 YEARS.

2. Have you used the above way on foot?

YES ~~NO~~

If so:

(a) During which years?

EARLY 1950s to 2012

(b) Where were you going to and from?

HOME TO NEW EMBANKMENT.

(c) For what purpose?

WALK

(d) How many times a year?

SEVERAL

(e) Have you used the way by other means?

Please fill in all that apply

On horseback

On motorcycle/in vehicle

Other

CYCLE, OCCASIONALLY

During which years and often?

1980s to the present

(f) Have you ever seen others using the way?

YES

Please fill in all that apply

On horseback

On motorcycle/in vehicle

Other

CYCLE

During which years and how often

OCCASIONALLY

3. Has the way always run over the same route? If not, give details and dates of any changes. Mark any changes or variations on the attached plan

YES.

4. (a) Have there, to your knowledge, been any stiles, gates or fences across the way? If so, state where the stiles, gates or fences stood and mark their locations on the attached plan.

STILE.

(b) Were any of the gates locked? If so, state when and where they were, and mark them on the attached plan.

(c) Did any of the stiles, gates or fences prevent you from using the way on foot? If so, when?

NO.

5. (a) Have you worked for any landowner over which the route passes? If so, give dates of employment and name of employer.

NO

(b) Have you been a tenant of any land over which the routes passes? If so, give dates of tenancy and mark land rented on attached plan.

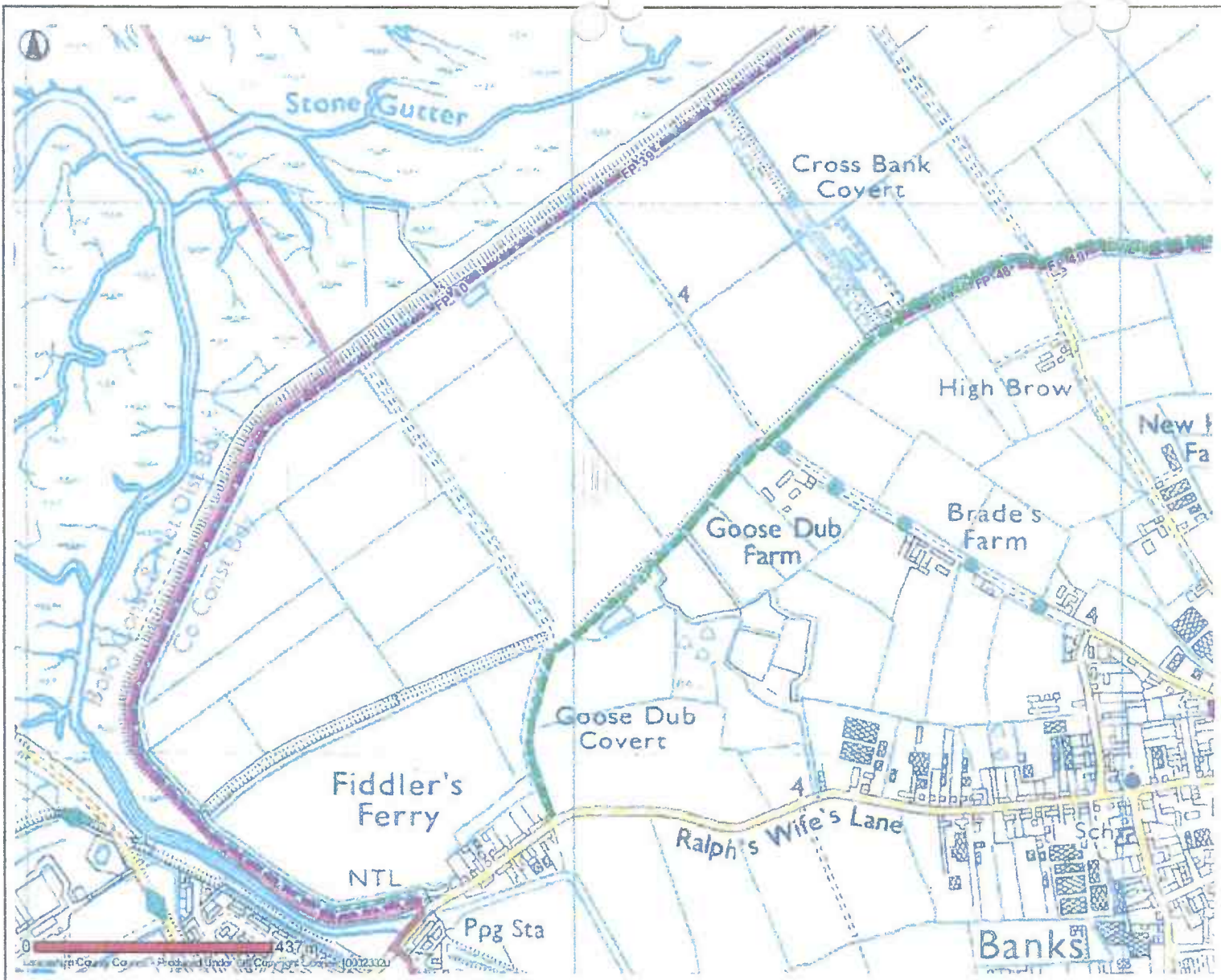
NO

<p>6. If you have answered yes to 5a or 5b did you ever receive any instructions from the landowner as to the use of the way by the public? If so, what were they?</p> <p style="text-align: right;"><i>No</i></p>
<p>7. (a) Have you ever been stopped or turned back when using this way on foot?</p> <p style="text-align: right;"><i>No</i></p> <p>(b) Do you know or have you heard of anyone else having been stopped or turned back when using the way on foot? If so, state when the interruption took place and give particulars.</p> <p style="text-align: right;"><i>YES.</i></p> <p style="text-align: center;"><i>MY DAUGHTER WAS STOPPED THIS YEAR, HE TOOK MY DAUGHTER'S PHOTOGRAPHS.</i></p>
<p>8. Were you ever told by any owner or tenant of the land crossed by the way, or by anyone in their employment, that the way was not a public right of way on foot? If so, state when and give particulars and dates.</p> <p style="text-align: right;"><i>No</i></p>
<p>9. Have you ever seen notices such as 'Private', 'No Road', 'No Thoroughfare' or 'Trespassers will be Prosecuted' on or near the way? If so, what did the notices say? Mark the location of the notices on the attached plan.</p> <p style="text-align: center;"><i>YES. SOMETHING LIKE PRIVATE ROAD. OCCASIONALLY. SIGN NOT ALWAYS THERE.</i></p>
<p>10. Have you ever asked permission to use the way? If so, who did you ask?</p> <p style="text-align: right;"><i>No</i></p>
<p>11. Please give any other information that you think is relevant. Use a separate sheet if necessary.</p>

I hereby certify that, to the best of my knowledge and belief, the facts that I have stated are true.

I am/~~am not~~ willing to attend a hearing, public inquiry or court to give evidence on this matter, if this should prove to be necessary.

Signature: *[Handwritten Signature]* Date: *29 June 2012*



- Public Rights Of Way**
- Footpath
 - Bridleway
 - Byway Open To All Traffic
 - Road Used As Public Path
 - Definitive Map Modification Order
 - Temporary Closures
 - Other Public Rights Of Way
- PROW Furniture**
- No Legal Limitation
 - Legal Limitation

Banks

PUBLIC RIGHTS OF WAY
EVIDENCE OF USE ON FOOT

Please note that information supplied will be used in accordance with the processes under Statute and will not be confidential. It may be disclosed to third parties.

NAME:

JOSEPH RYDING

ADDRESS:

28 ST DAVIDS HILL, EXETER, EX4 4DT

DATE OF BIRTH: 13/03/1979 OCCUPATION: CONSULTANT ENGINEERING SURVEYOR

Route of Way

From: Charnley's Lane (Grid Reference) SD 338359 421560

Via: track

To: New Embankment (Grid Reference) SD 338043 422005

1. How long have you known the route?

28 YEARS.

2. Have you used the above way on foot? YES/NO

If so:

(a) During which years? 1985 - 2012

(b) Where were you going to and from? Going to Banks village

(c) For what purpose? Walking - leisure from the bank.

(d) How many times a year? Minimum of five

(e) Have you used the way by other means?

No

Please fill in all that apply

On horseback

On motorcycle/in vehicle

Other

During which years and often?

(f) Have you ever seen others using the way?

Yes

Please fill in all that apply

On horseback

On motorcycle/in vehicle

Other Walking

During which years and how often

- All years

3. Has the way always run over the same route? If not, give details and dates of any changes. Mark any changes or variations on the attached plan

Always run over the same route

4. (a) Have there, to your knowledge, been any stiles, gates or fences across the way? If so, state where the stiles, gates or fences stood and mark their locations on the attached plan.

Stile has been marked on map

(b) Were any of the gates locked? If so, state when and where they were, and mark them on the attached plan.

- No gates locked

(c) Did any of the stiles, gates or fences prevent you from using the way on foot? If so, when?

- No

5. (a) Have you worked for any landowner over which the route passes? If so, give dates of employment and name of employer.

- No

(b) Have you been a tenant of any land over which the routes passes? If so, give dates of tenancy and mark land rented on attached plan.

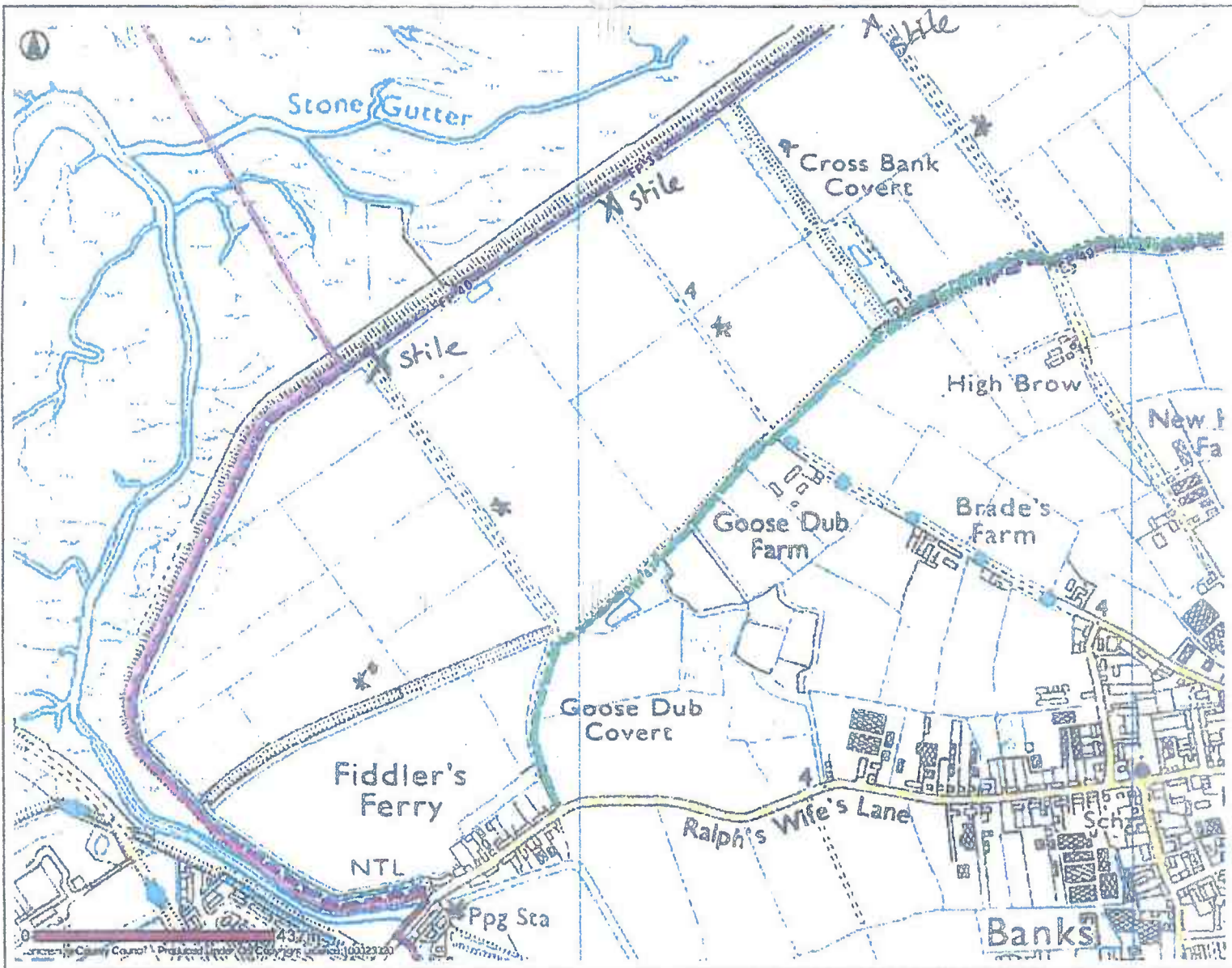
- NO

6.	If you have answered yes to 5a or 5b did you ever receive any instructions from the landowner as to the use of the way by the public? If so, what were they?
7. (a)	Have you ever been stopped or turned back when using this way on foot? <i>- No</i>
(b)	Do you know or have you heard of anyone else having been stopped or turned back when using the way on foot? If so, state when the interruption took place and give particulars. <i>- Yes - The interruption happened this year (2012). My sister was stopped when walking part of this route by a private security worker.</i>
8.	Were you ever told by any owner or tenant of the land crossed by the way, or by anyone in their employment, that the way was not a public right of way on foot? If so, state when and give particulars and dates. <i>Never been told.</i>
9.	Have you ever seen notices such as 'Private', 'No Road', 'No Thoroughfare' or 'Trespassers will be Prosecuted' on or near the way? If so, what did the notices say? Mark the location of the notices on the attached plan. <i>Never seen these signs</i>
10.	Have you ever asked permission to use the way? If so, who did you ask? <i>Never asked</i>
11.	Please give any other information that you think is relevant. Use a separate sheet if necessary.

I hereby certify that, to the best of my knowledge and belief, the facts that I have stated are true.

I am/am not willing to attend a hearing, public inquiry or court to give evidence on this matter, if this should prove to be necessary.

Signature: *J. Ryding* Date: *24/07/2012*



- Public Rights Of Way**
- Footpath
 - Bridleway
 - Way Open To All Traffic
 - Road Used As Public Path
 - Definitive Map Modification Order
 - Temporary Closure
 - Other Public Rights Of Way
- PROW Furniture**
- No Legal Limitation
 - Legal Limitation

22

21

* PATH

Banks

PUBLIC RIGHTS OF WAY

EVIDENCE OF USE ON FOOT

Please note that information supplied will be used in accordance with the processes under Statute and will not be confidential. It may be disclosed to third parties.

NAME:

SUE RYDING

ADDRESS:

22 MCILMOYLE WAY, CARUSLE, CARSKY
PREVIOUSLY OF 74 RALPH'S WIFE'S LANE,
BANKS PRO SER

DATE OF BIRTH: 02/01/1976 OCCUPATION: TEACHER

Route of Way * 3 ON MAP

From: Charnley's Lane (Grid Reference) SD 338359 421560

Via: track

To: New Embankment (Grid Reference) SD 338043 422005

1. How long have you known the route?

MY WHOLE LIFE, I HAVE WALKED THESE PATHS
SINCE I WAS A CHILD, SO 35

2. Have you used the above way on foot? YES/NO

If so:

(a) During which years? FROM 1980 ONWARDS

(b) Where were you going to and from? FROM BRIDLEWAY OFF
RALPH'S WIFE'S LANE, TO BANK AND BACK.

(c) For what purpose?

RECREATION, BIRD WATCHING ON BANK

(d) How many times a year?

ON AVERAGE, 5

(e) Have you used the way by other means? **NO**

Please fill in all that apply

On horseback

On motorcycle/in vehicle

Other

During which years and often?

(f) Have you ever seen others using the way?

Please fill in all that apply

On horseback

On motorcycle/in vehicle

Other **ON FOOT**

During which years and how often

FROM 1980 ONWARDS. APPROX EACH TIME I USED THE PATH.

3. Has the way always run over the same route? If not, give details and dates of any changes. Mark any changes or variations on the attached plan

ROUTE UNCHANGED.

4. (a) Have there, to your knowledge, been any stiles, gates or fences across the way? If so, state where the stiles, gates or fences stood and mark their locations on the attached plan.

A FENCE APPEARED SOME TIME BEFORE APRIL 2012 (SEE MAP)

(b) Were any of the gates locked? If so, state when and where they were, and mark them on the attached plan.

(c) Did any of the stiles, gates or fences prevent you from using the way on foot? If so, when?

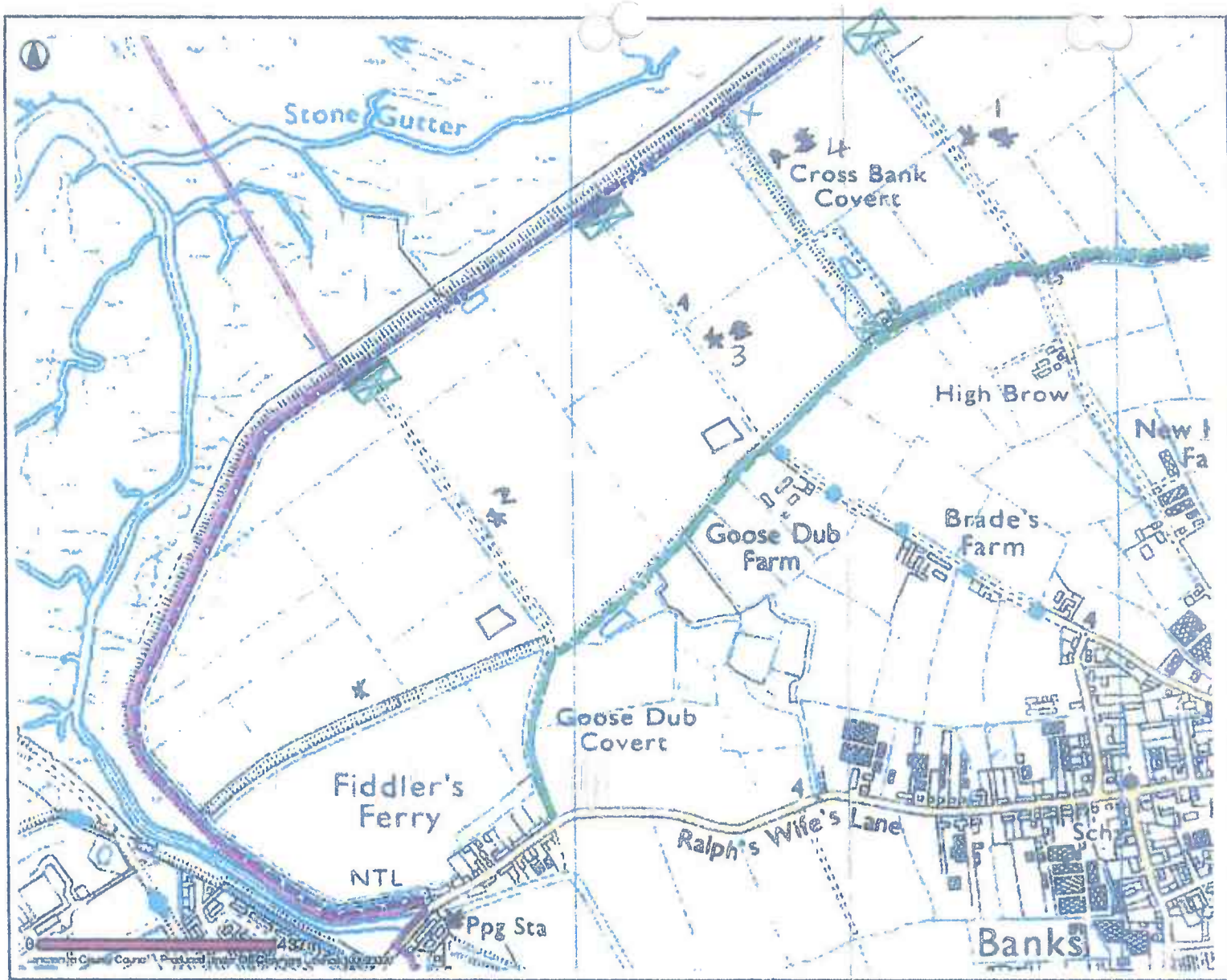
THE FENCE MEANT I COULD NOT USE THE ROUTE.

5. (a) Have you worked for any landowner over which the route passes? If so, give dates of employment and name of employer.

NO.

(b) Have you been a tenant of any land over which the routes passes? If so, give dates of tenancy and mark land rented on attached plan.

NO.



- Public Rights Of Way**
- Footpath
 - Bridleway
 - Byway Open To All Traffic
 - Road Used As Public Path
 - Definitive Map Identification Order
 - Temporary Closures
 - Other Public Rights Of Way
- PROW Furniture**
- No Legal Limitation
 - Legal Limitation
- Gate with stile
Stiles removed since April 2012
- PATH
- Ditches since April 2012
- Private signs
- FENCE since APRIL 2012

Banks

PUBLIC RIGHTS OF WAY

EVIDENCE OF USE ON FOOT

Please note that information supplied will be used in accordance with the processes under Statute and will not be confidential. It may be disclosed to third parties.

NAME: COLU STEVENSON

ADDRESS: 14 VICARAGE LANE
BANKS

DATE OF BIRTH: 27/6/78 OCCUPATION: MOTOR ENGINEER

Route of Way

From CHARNLEY'S LANE (Grid Reference) SD 338359 421560

Via: TRACK

To: NEW EMBANKMENT (Grid Reference) SD 338043 422005

1. How long have you known the route?

25 YEARS

2. Have you used the above way on foot? YES/NO

If so:

(a) During which years? 1987-2012

(b) Where were you going to and from? FROM MY HOME TO THE
NEW EMBANKMENT

(c) For what purpose? WALKING MY DOG

(d) How many times a year? DAILY

(e) Have you used the way by other means? **No**

Please fill in all that apply

On horseback

On motorcycle/in vehicle

Other

During which years and often?

(f) Have you ever seen others using the way? **YES**

Please fill in all that apply

On horseback **YES**

On motorcycle/in vehicle

Other **TRACTORS + WALKERS**

During which years and how often **1987-2012**
DAILY

3. Has the way always run over the same route? If not, give details and dates of any changes. Mark any changes or variations on the attached plan **YES**

4. (a) Have there, to your knowledge, been any stiles, gates or fences across the way? If so, state where the stiles, gates or fences stood and mark their locations on the attached plan. **YES**

(b) Were any of the gates locked? If so, state when and where they were, and mark them on the attached plan. **USED STILES SO DIDNT CHECK IF GATES WERE LOCKED**

(c) Did any of the stiles, gates or fences prevent you from using the way on foot? If so, when? **No**

5. (a) Have you worked for any landowner over which the route passes? If so, give dates of employment and name of employer. **No**

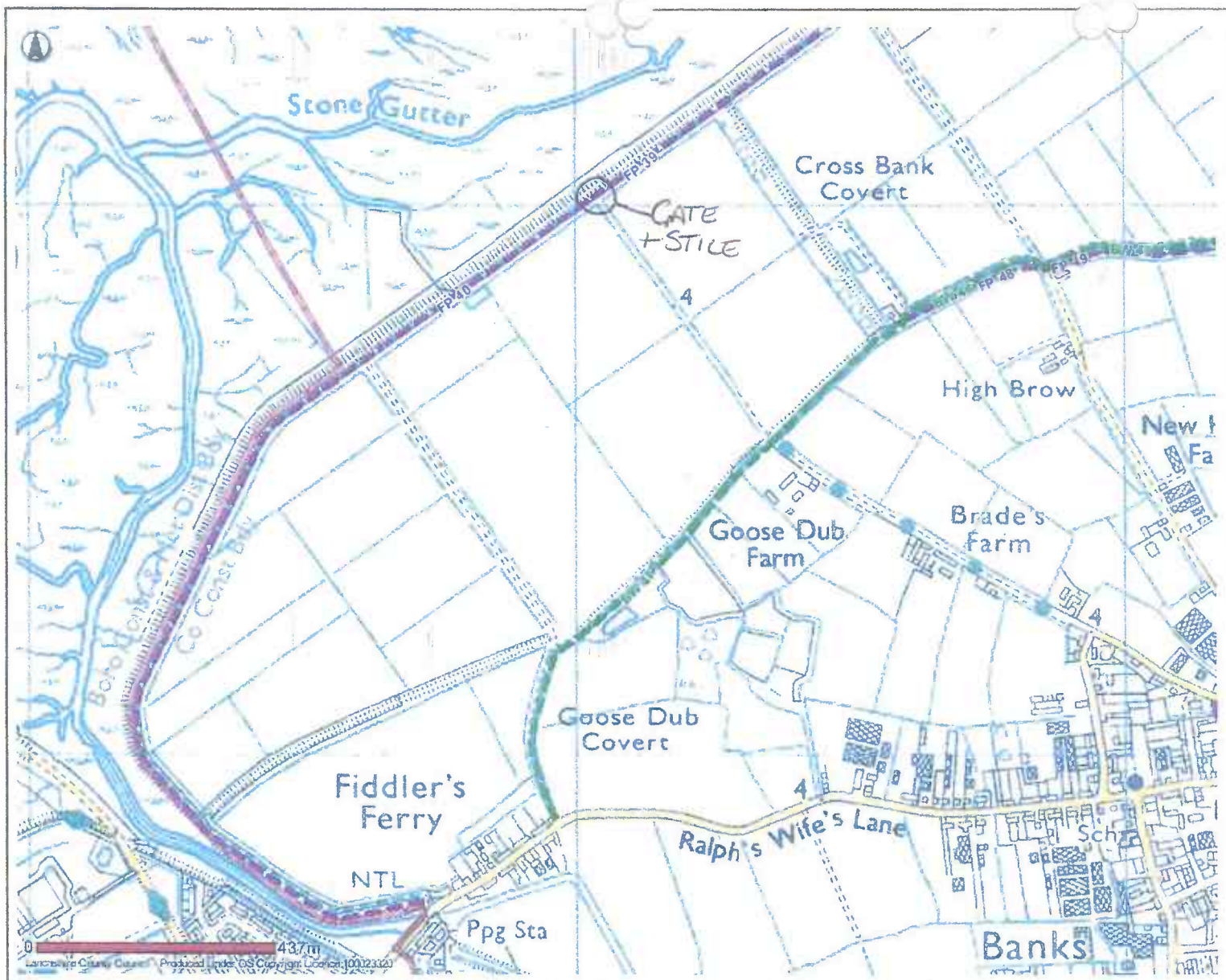
(b) Have you been a tenant of any land over which the routes passes? If so, give dates of tenancy and mark land rented on attached plan. **No**

6. If you have answered yes to 5a or 5b did you ever receive any instructions from the landowner as to the use of the way by the public? If so, what were they?
7. (a) Have you ever been stopped or turned back when using this way on foot? <p style="text-align: right;">No</p>
(b) Do you know or have you heard of anyone else having been stopped or turned back when using the way on foot? If so, state when the interruption took place and give particulars. <p style="text-align: right;">No</p>
8. Were you ever told by any owner or tenant of the land crossed by the way, or by anyone in their employment, that the way was not a public right of way on foot? If so, state when and give particulars and dates. <p style="text-align: right;">No</p>
9. Have you ever seen notices such as 'Private', 'No Road', 'No Thoroughfare' or 'Trespassers will be Prosecuted' on or near the way? If so, what did the notices say? Mark the location of the notices on the attached plan. <p style="text-align: right;">No</p>
10. Have you ever asked permission to use the way? If so, who did you ask? <p style="text-align: right;">No</p>
11. Please give any other information that you think is relevant. Use a separate sheet if necessary.

I hereby certify that, to the best of my knowledge and belief, the facts that I have stated are true.

I am/am not willing to attend a hearing, public inquiry or court to give evidence on this matter, if this should prove to be necessary.

Signature: C. S. [Signature] Date: 26/5/12



- Public Rights Of Way**
- Footpath
 - Bridleway
 - Byway Open To All Traffic
 - Road Used As Public Path
 - Definitive Map Modification Order
 - Temporary Closures
 - Other Public Rights Of Way
- PROW Furniture**
- No Legal Limitation
 - Legal Limitation

437m
 Lancashire County Council Produced under OS Copyright Licence 100023320

Banks



Date: 10/05/2012

This map is reproduced from Ordnance Survey material with the Permission of Ordnance Survey on behalf of the Controller of Her Majesty's Stationery Office (C) Crown Copyright.
 Unauthorised reproduction may lead to prosecution or civil proceedings.
 Lancashire County Council - OS Licence 100023320 (C) 2010

**PUBLIC RIGHTS OF WAY
EVIDENCE OF USE ON FOOT**

Please note that information supplied will be used in accordance with the processes under Statute and will not be confidential. It may be disclosed to third parties.

NAME: J. Stevenson

ADDRESS: 16 Bonds Lane
Banks
Southport

DATE OF BIRTH: 4.04.1943 OCCUPATION: RETIRED

Route of Way

From: CHARNLEY'S LANE (Grid Reference) SD 338359 421560

Via: TRACK

To: NEW EMBANKMENT (Grid Reference) SD 338043 422005

1. How long have you known the route?

32 years.

2. Have you used the above way on foot? YES/~~NO~~

If so:

(a) During which years? 1980-2012.

(b) Where were you going to and from? Home to NEW EMBANKMENT

(c) For what purpose? WALKING THE DOGS.

(d) How many times a year? DAILY

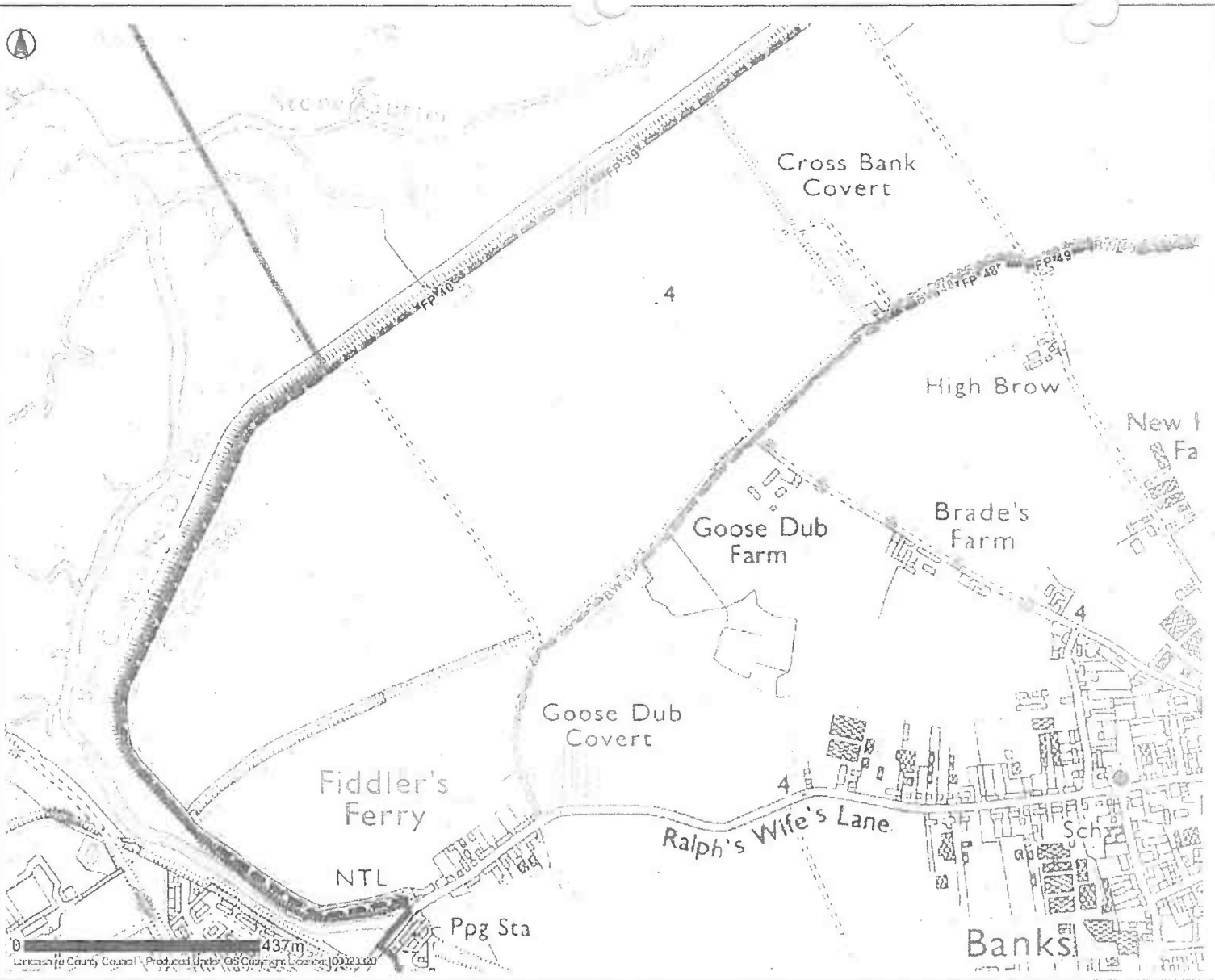
<p>(e) Have you used the way by other means? NO</p> <p>Please fill in all that apply</p> <p>On horseback</p> <p>On motorcycle/in vehicle</p> <p>Other</p> <p>During which years and often?</p>
<p>(f) Have you ever seen others using the way?</p> <p>Please fill in all that apply</p> <p>On horseback</p> <p>On motorcycle/in vehicle</p> <p>Other</p> <p>During which years and how often</p> <p>WALKERS</p>
<p>3. Has the way always run over the same route? If not, give details and dates of any changes. Mark any changes or variations on the attached plan yes</p>
<p>4. (a) Have there, to your knowledge, been any stiles, gates or fences across the way? If so, state where the stiles, gates or fences stood and mark their locations on the attached plan. STILE</p> <p>(b) Were any of the gates locked? If so, state when and where they were, and mark them on the attached plan. No.</p> <p>(c) Did any of the stiles, gates or fences prevent you from using the way on foot? If so, when? NO.</p>
<p>5. (a) Have you worked for any landowner over which the route passes? If so, give dates of employment and name of employer. NO.</p> <p>(b) Have you been a tenant of any land over which the routes passes? If so, give dates of tenancy and mark land rented on attached plan. NO.</p>

<p>6. If you have answered yes to 5a or 5b did you ever receive any instructions from the landowner as to the use of the way by the public? If so, what were they?</p> <p style="text-align: right;">no.</p>
<p>7. (a) Have you ever been stopped or turned back when using this way on foot?</p> <p style="text-align: right;">no.</p> <p>(b) Do you know or have you heard of anyone else having been stopped or turned back when using the way on foot? If so, state when the interruption took place and give particulars.</p> <p style="text-align: right;">NO</p>
<p>8. Were you ever told by any owner or tenant of the land crossed by the way, or by anyone in their employment, that the way was not a public right of way on foot? If so, state when and give particulars and dates.</p> <p style="text-align: right;">NO</p>
<p>9. Have you ever seen notices such as 'Private', 'No Road', 'No Thoroughfare' or 'Trespassers will be Prosecuted' on or near the way? If so, what did the notices say? Mark the location of the notices on the attached plan.</p> <p style="text-align: right;">NO</p>
<p>10. Have you ever asked permission to use the way? If so, who did you ask?</p> <p style="text-align: right;">NO</p>
<p>11. Please give any other information that you think is relevant. Use a separate sheet if necessary.</p>

I hereby certify that, to the best of my knowledge and belief, the facts that I have stated are true.

I am/~~am not~~ willing to attend a hearing, public inquiry or court to give evidence on this matter, if this should prove to be necessary.

Signature: J Stevenson Date: 26.5.2012



- Public Rights Of Way**
- Footpath
 - Bridleway
 - Byway Open To All Traffic
 - Road Used As Public Path
 - Definitive Map Modification Order
 - Temporary Closures
 - Other Public Rights Of Way
- PROW Furniture**
- No Legal Limitation
 - Legal Limitation

Banks



Date: 10/05/2012

This map is reproduced from Ordnance Survey material with the Permission of Ordnance Survey on behalf of the Controller of Her Majesty's Stationary Office (C) Crown Copyright.
 Unauthorised reproduction may lead to prosecution or civil proceedings.
 Lancashire County Council - OS Licence 100023320 (C) 2010

PUBLIC RIGHTS OF WAY
EVIDENCE OF USE ON FOOT

Please note that information supplied will be used in accordance with the processes under Statute and will not be confidential. It may be disclosed to third parties.

NAME: Joanna Stevenson

ADDRESS: 14 Wiccarage Lane
Boaks
Preston

DATE OF BIRTH: 15/4/78 OCCUPATION: Bereavement co-ordinator

Route of Way

From CHARNLEY'S LANE (Grid Reference) SD 338359 421560

Via: TRACK.

To: NEW EMBANKMENT (Grid Reference) SD 338043 422005

1. How long have you known the route?
10 yrs

2. Have you used the above way on foot? YES/NO

If so:

- (a) During which years? 2002 - to date.
- (b) Where were you going to and from? home to embankment
- (c) For what purpose? walking my dog
- (d) How many times a year? daily

(e) Have you used the way by other means? **NO**

Please fill in all that apply

On horseback

On motorcycle/in vehicle

Other

During which years and often?

(f) Have you ever seen others using the way? **YES**

Please fill in all that apply

On horseback **YES**

On motorcycle/in vehicle

Other **TRACTORS & WALKERS**

During which years and how often? ~~2002-2008~~ **2002 - to date daily**

3. Has the way always run over the same route? If not, give details and dates of any changes. Mark any changes or variations on the attached plan

YES

4. (a) Have there, to your knowledge, been any stiles, gates or fences across the way? If so, state where the stiles, gates or fences stood and mark their locations on the attached plan. **YES**

(b) Were any of the gates locked? If so, state when and where they were, and mark them on the attached plan. **USE STILES**

(c) Did any of the stiles, gates or fences prevent you from using the way on foot? If so, when? **NO**

5. (a) Have you worked for any landowner over which the route passes? If so, give dates of employment and name of employer. **NO**

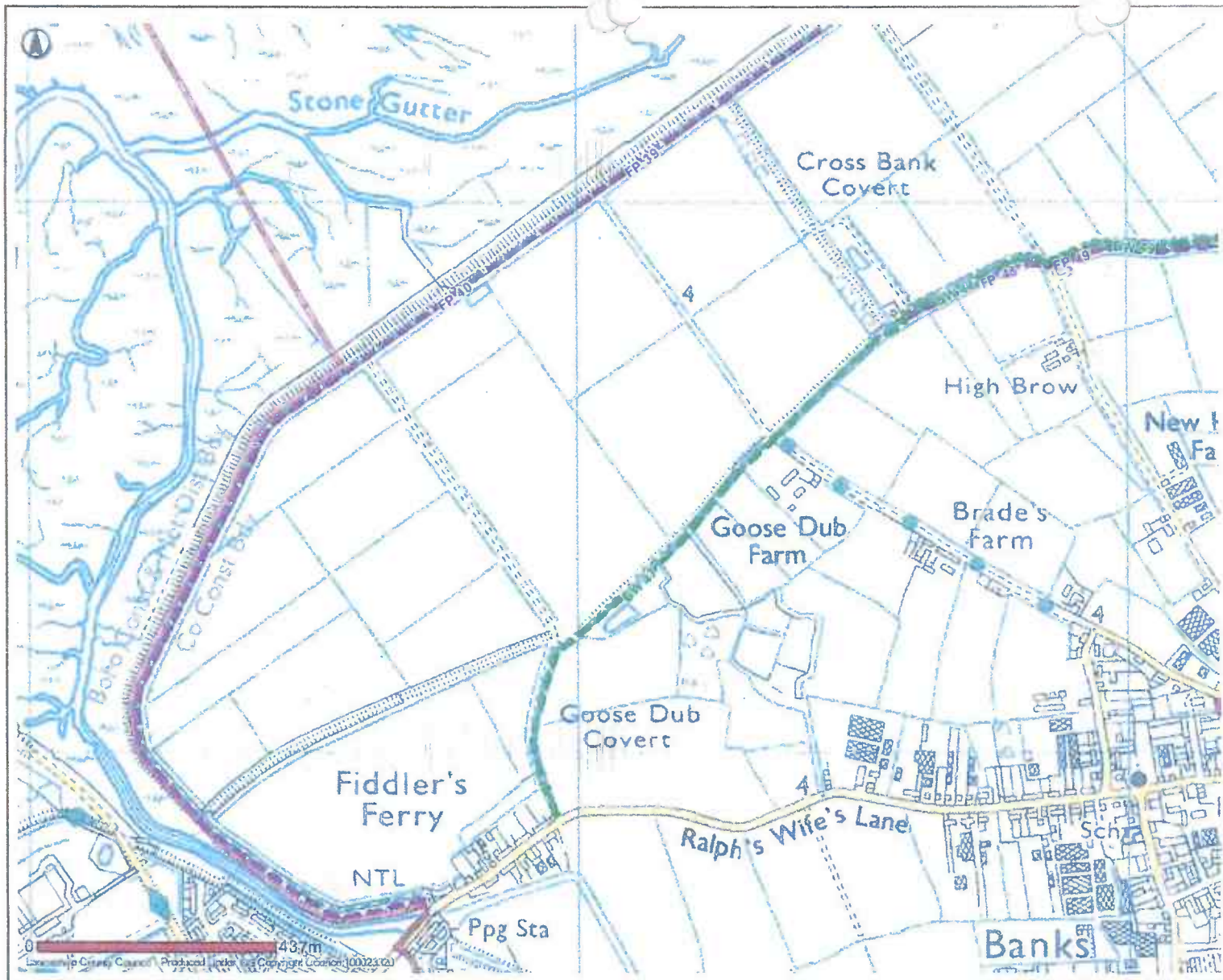
(b) Have you been a tenant of any land over which the routes passes? If so, give dates of tenancy and mark land rented on attached plan. **NO**

<p>6. If you have answered yes to 5a or 5b did you ever receive any instructions from the landowner as to the use of the way by the public? If so, what were they?</p>
<p>7. (a) Have you ever been stopped or turned back when using this way on foot? NO</p> <p>(b) Do you know or have you heard of anyone else having been stopped or turned back when using the way on foot? If so, state when the interruption took place and give particulars. NO</p>
<p>8. Were you ever told by any owner or tenant of the land crossed by the way, or by anyone in their employment, that the way was not a public right of way on foot? If so, state when and give particulars and dates. NO</p>
<p>9. Have you ever seen notices such as 'Private', 'No Road', 'No Thoroughfare' or 'Trespassers will be Prosecuted' on or near the way? If so, what did the notices say? Mark the location of the notices on the attached plan. N</p>
<p>10. Have you ever asked permission to use the way? If so, who did you ask? NO</p>
<p>11. Please give any other information that you think is relevant. Use a separate sheet if necessary.</p>

I hereby certify that, to the best of my knowledge and belief, the facts that I have stated are true.

I am/am not willing to attend a hearing, public inquiry or court to give evidence on this matter, if this should prove to be necessary.

Signature:  Date: 26/5/12



- Public Rights Of Way**
- Footpath
 - Bridleway
 - Byway Open To All Traffic
 - Road Used As Public Path
 - Definitive Map Modification Order
 - Temporary Closures
 - Other Public Rights Of Way
- PROW Furniture**
- No Legal Limitation
 - Legal Limitation

PUBLIC RIGHTS OF WAY

EVIDENCE OF USE ON FOOT

Please note that information supplied will be used in accordance with the processes under Statute and will not be confidential. It may be disclosed to third parties.

NAME:

W. R. STEVENSON

ADDRESS:

16 BONDS LANE

BANKS

SOUTHPORT PR9 8HG

DATE OF BIRTH:

22/10/1941

OCCUPATION:

TAXI DRIVER

Route of Way

From: CHARNLEY'S LANE

(Grid Reference)

SD 338359

421560

Via: TRACK

To: NEW EMBANKMENT

(Grid Reference)

SD 338043

422005

1. How long have you known the route?

32 YEARS

2. Have you used the above way on foot?

YES ~~NO~~

If so:

(a) During which years?

1980 - 2012

(b) Where were you going to and from?

HOME - NEW EMBANKMENT, - HOME

(c) For what purpose?

WALKING DOGS - EXERCISE - ENJOYING COUNTRYSIDE

(d) How many times a year?

100

(e) Have you used the way by other means? **No**

Please fill in all that apply

On horseback

On motorcycle/in vehicle

Other

During which years and often?

(f) Have you ever seen others using the way? **YES**

Please fill in all that apply

On horseback

On motorcycle/in vehicle **AGRICULTURAL VEHICLES ON CHARNLEY'S LANE
& TRACK**

Other **WALKING**

During which years and how often

1980 - 2012 REGULARLY

3. Has the way always run over the same route? If not, give details and dates of any changes. Mark any changes or variations on the attached plan

YES

4. (a) Have there, to your knowledge, been any stiles, gates or fences across the way? If so, state where the stiles, gates or fences stood and mark their locations on the attached plan. **STILE AT END OF TRACK ON TO
NEW EMBANKMENT**

(b) Were any of the gates locked? If so, state when and where they were, and mark them on the attached plan. **NEVER HAD TO USE GATES**

(c) Did any of the stiles, gates or fences prevent you from using the way on foot? If so, when?

No

5. (a) Have you worked for any landowner over which the route passes? If so, give dates of employment and name of employer.

No

(b) Have you been a tenant of any land over which the routes passes? If so, give dates of tenancy and mark land rented on attached plan.

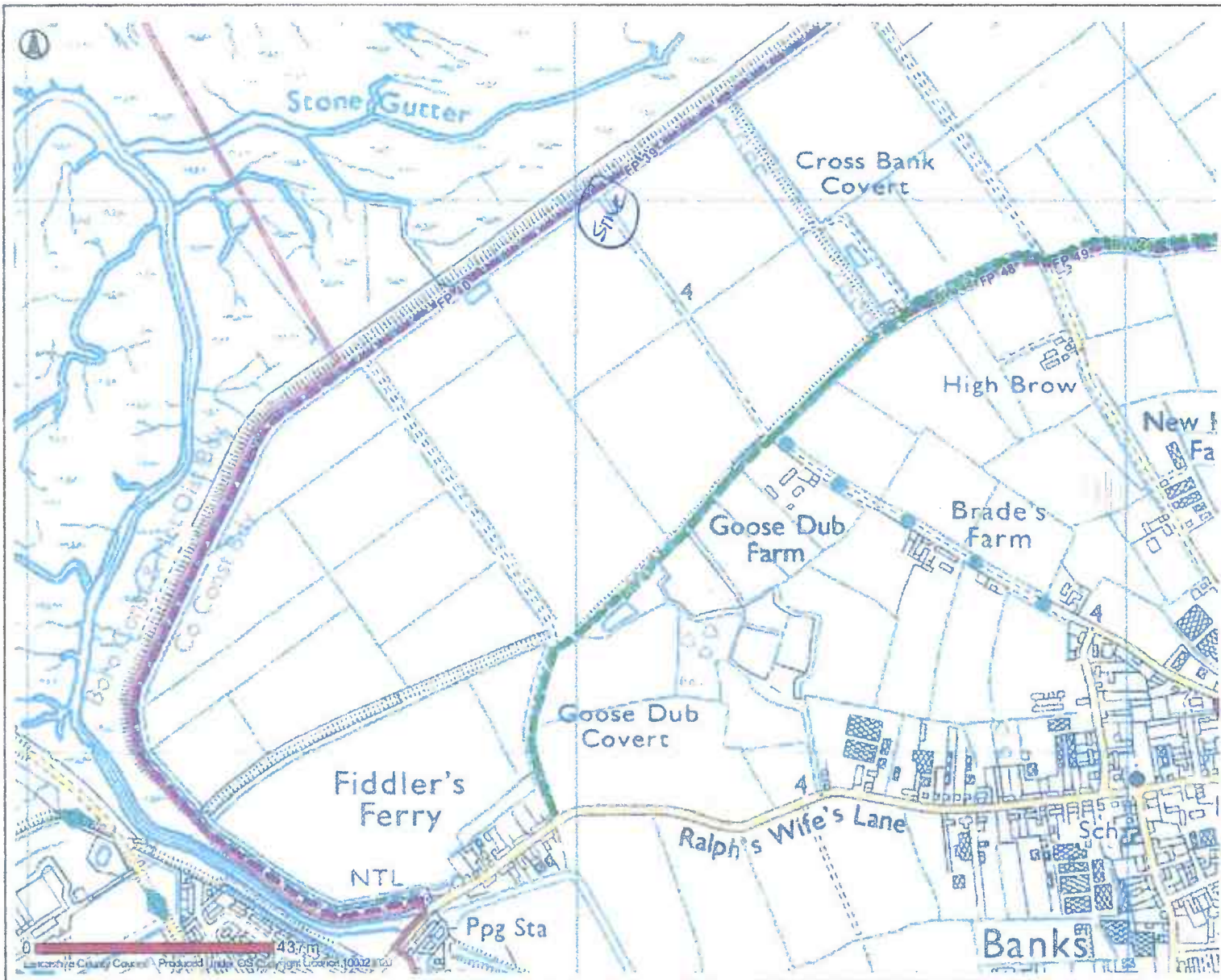
No

<p>6. If you have answered yes to 5a or 5b did you ever receive any instructions from the landowner as to the use of the way by the public? If so, what were they?</p> <p style="text-align: center;">N/A</p>
<p>7. (a) Have you ever been stopped or turned back when using this way on foot?</p> <p style="text-align: center;">No</p> <p>(b) Do you know or have you heard of anyone else having been stopped or turned back when using the way on foot? If so, state when the interruption took place and give particulars.</p> <p style="text-align: center;">No</p>
<p>8. Were you ever told by any owner or tenant of the land crossed by the way, or by anyone in their employment, that the way was not a public right of way on foot? If so, state when and give particulars and dates.</p> <p style="text-align: center;">No</p>
<p>9. Have you ever seen notices such as 'Private', 'No Road', 'No Thoroughfare' or 'Trespassers will be Prosecuted' on or near the way? If so, what did the notices say? Mark the location of the notices on the attached plan.</p> <p style="text-align: center;">No</p>
<p>10. Have you ever asked permission to use the way? If so, who did you ask?</p> <p style="text-align: center;">No</p>
<p>11. Please give any other information that you think is relevant. Use a separate sheet if necessary.</p>







I hereby certify that, to the best of my knowledge and belief, the facts that I have stated are true.

I am/~~am not~~ willing to attend a hearing, public inquiry or court to give evidence on this matter, if this should prove to be necessary.

Signature: W.R. Stinson Date: 28/5/2012



Public Rights Of Way

-  Footpath
 -  Bridleway
 -  Byway Open To All Traffic
 -  Road Used As Public Path
 -  Definitive Map Modification Order
 -  Temporary Closures
 -  Other Public Rights Of Way
- PROW Furniture**
-  No Legal Limitation
 -  Legal Limitation

Banks



Date: 10/05/2012

This map is reproduced from Ordnance Survey material with the Permission of Ordnance Survey on behalf of the Controller of Her Majesty's Stationery Office (C) Crown Copyright.
 Unauthorised reproduction may lead to prosecution or civil proceedings.
 Lancashire County Council - OS Licence 100023320 (C) 2010

PUBLIC RIGHTS OF WAY

EVIDENCE OF USE ON FOOT

Please note that information supplied will be used in accordance with the processes under Statute and will not be confidential. It may be disclosed to third parties.

NAME:

..... MR & MRS RAYMOND STOBBS

ADDRESS:

..... 10 LANCASTER DR

..... BANKS

DATE OF BIRTH: 25.3.54

OCCUPATION: SHOPFITTER

Route of Way

From: Charnley's Lane (Grid Reference) SD 338359 421560

Via: track

To: New Embankment (Grid Reference) SD 338043 422005

1. How long have you known the route?

34 yrs

2. Have you used the above way on foot? YES NO

If so:

(a) During which years? 1978 - 2012

(b) Where were you going to and from? home circular route

(c) For what purpose? leisure

(d) How many times a year? 20-30

(e) Have you used the way by other means?

Please fill in all that apply

On horseback

On motorcycle/in vehicle

Other

No

During which years and often?

(i) Have you ever seen others using the way?

Please fill in all that apply

On horseback *yes*

On motorcycle/in vehicle

Other *Cycle*

During which years and how often *as first page*

3. Has the way always run over the same route? If not, give details and dates of any changes. Mark any changes or variations on the attached plan

yes

4. (a) Have there, to your knowledge, been any stiles, gates or fences across the way? If so, state where the stiles, gates or fences stood and mark their locations on the attached plan. *yes*

(b) Were any of the gates locked? If so, state when and where they were, and mark them on the attached plan. *No*

(c) Did any of the stiles, gates or fences prevent you from using the way on foot? If so, when?

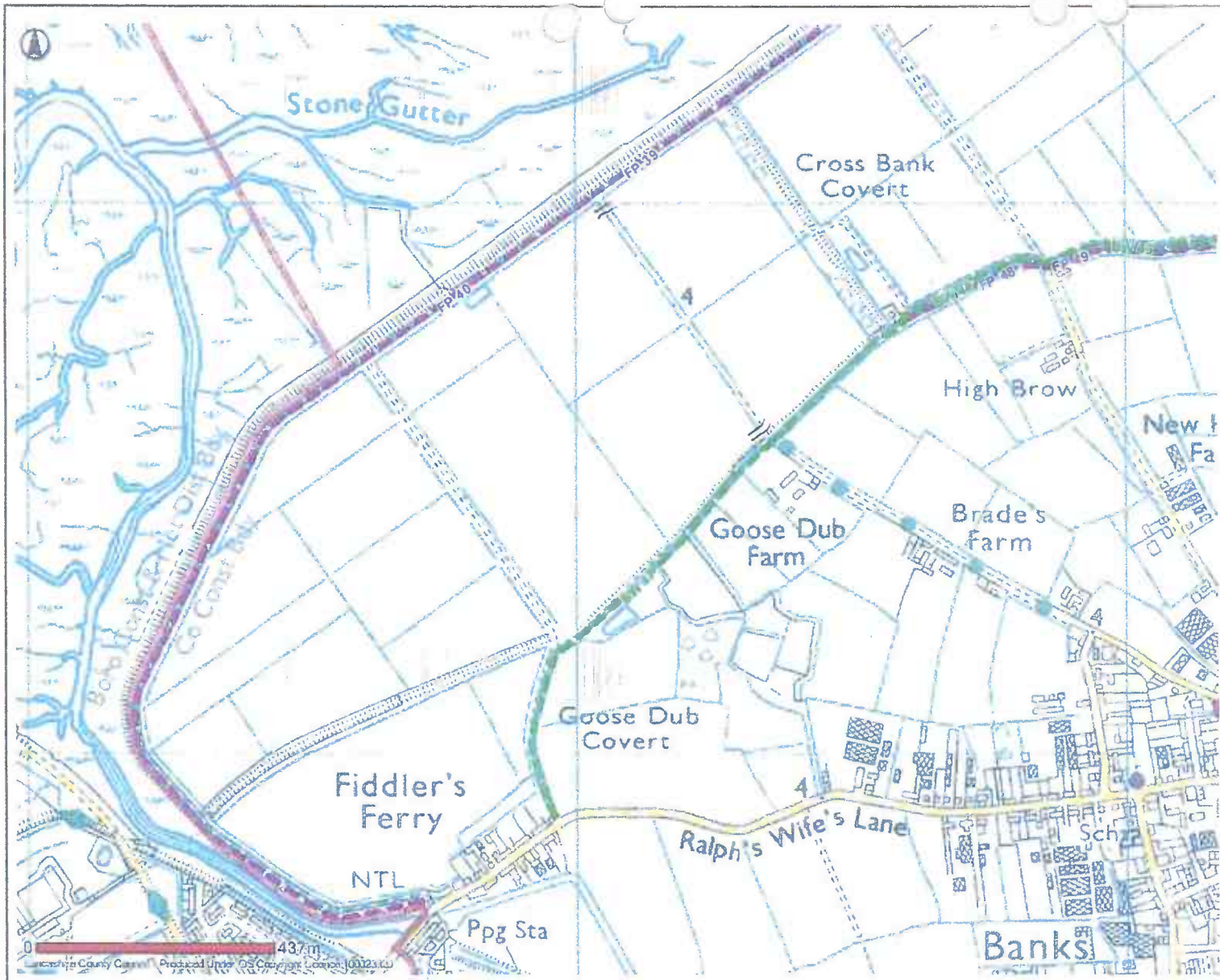
No

5. (a) Have you worked for any landowner over which the route passes? If so, give dates of employment and name of employer.

No

(b) Have you been a tenant of any land over which the routes passes? If so, give dates of tenancy and mark land rented on attached plan.

No



Public Rights Of Way

-  Footpath
 -  Bridleway
 -  Byway Open To All Traffic
 -  Road Used As Public Path
 -  Definitive Map Modification Order
 -  Temporary Closures
 -  Other Public Rights Of Way
- PROW Furniture**
-  No Legal Limitation
 -  Legal Limitation

Banks



Date: 10/05/2012

This map is reproduced from Ordnance Survey material with the Permission of Ordnance Survey on behalf of the Controller of Her Majesty's Stationery Office (C) Crown Copyright.
Unauthorised reproduction may lead to prosecution or civil proceedings.
Lancashire County Council - OS Licence 100023320 (C) 2010

PUBLIC RIGHTS OF WAY
EVIDENCE OF USE ON FOOT

Please note that information supplied will be used in accordance with the processes under Statute and will not be confidential. It may be disclosed to third parties.

NAME: ALISON SUTCLIFFE

ADDRESS: 9 TODDS LANE
BANKS SOUTHPORT

DATE OF BIRTH: 17-3-48 OCCUPATION: RETERIED

Route of Way

From: CHARNLEY SLANE (Grid Reference) SD 338359 421560

Via: track

To: NEW EMBANKMENT (Grid Reference) SD 338043 422005

1. How long have you known the route?

ALL MY LIFE

2. Have you used the above way on foot? YES ~~NO~~

If so:

(a) During which years? 1960 - 2012

(b) Where were you going to and from? TO MARSH WITH DOG

(c) For what purpose? WITH GRAND CHILDREN WALKING & PICK-NICK

(d) How many times a year? 5 OR 6

(e) Have you used the way by other means?
Please fill in all that apply
On horseback
On motorcycle/in vehicle
Other *WALKING*
During which years and often?

(f) Have you ever seen others using the way? *YES*
Please fill in all that apply
On horseback *YES*
On motorcycle/in vehicle
Other *WALKING WITH DOGS*
During which years and how often

3. Has the way always run over the same route? If not, give details and dates of any changes. Mark any changes or variations on the attached plan
YES

4. (a) Have there, to your knowledge, been any stiles, gates or fences across the way? If so, state where the stiles, gates or fences stood and mark their locations on the attached plan. *YES*
(b) Were any of the gates locked? If so, state when and where they were, and mark them on the attached plan.
(c) Did any of the stiles, gates or fences prevent you from using the way on foot? If so, when?
NO

5. (a) Have you worked for any landowner over which the route passes? If so, give dates of employment and name of employer.
NO
(b) Have you been a tenant of any land over which the routes passes? If so, give dates of tenancy and mark land rented on attached plan.
NO

6. If you have answered yes to 5a or 5b did you ever receive any instructions from the landowner as to the use of the way by the public? If so, what were they?

7. (a) Have you ever been stopped or turned back when using this way on foot?

(b) Do you know or have you heard of anyone else having been stopped or turned back when using the way on foot? If so, state when the interruption took place and give particulars.

No

8. Were you ever told by any owner or tenant of the land crossed by the way, or by anyone in their employment, that the way was not a public right of way on foot? If so, state when and give particulars and dates.

No

9. Have you ever seen notices such as 'Private', 'No Road', 'No Thoroughfare' or 'Trespassers will be Prosecuted' on or near the way? If so, what did the notices say? Mark the location of the notices on the attached plan.

No ONLY ON THE FIELDS.

10. Have you ever asked permission to use the way? If so, who did you ask?

NO

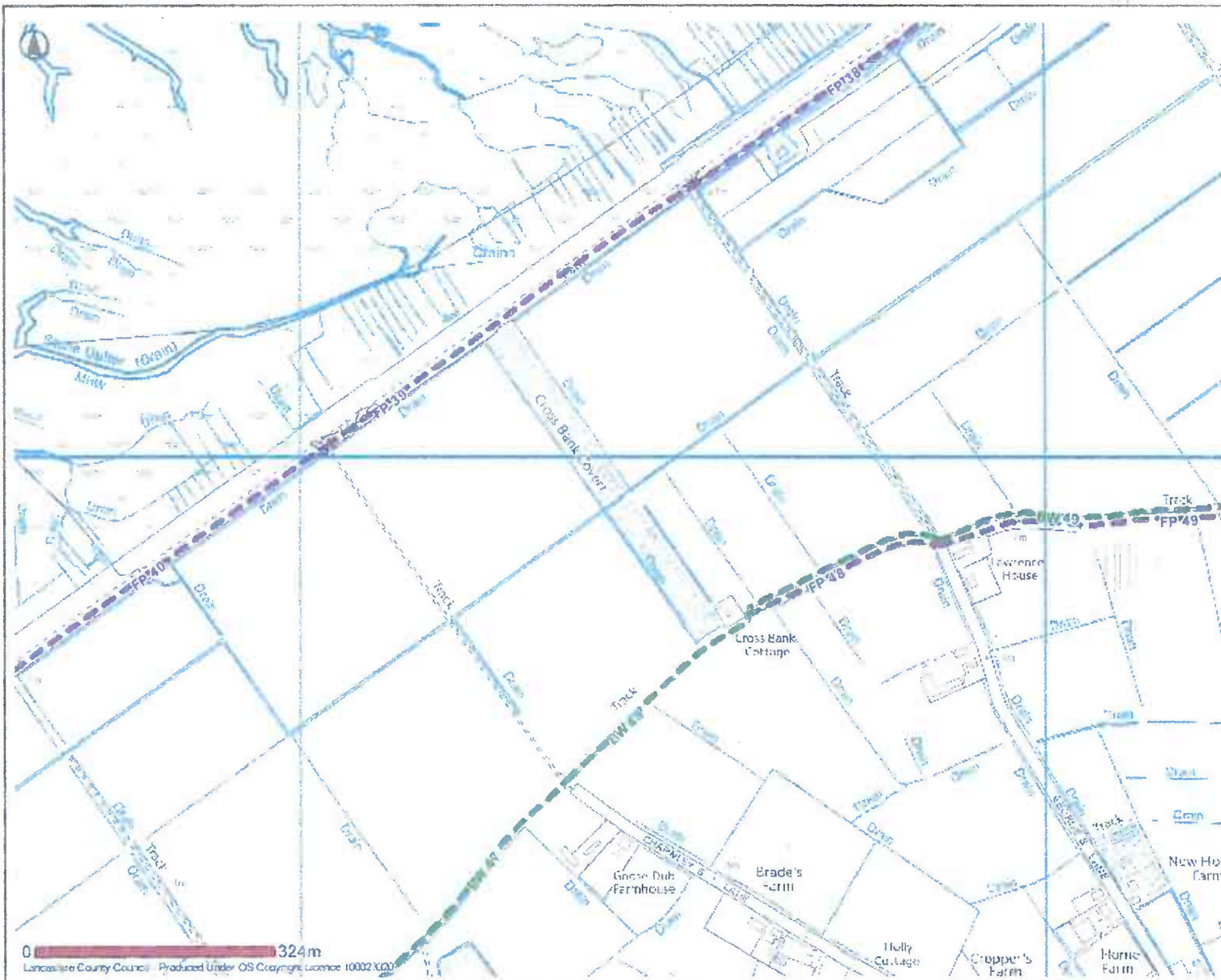
11. Please give any other information that you think is relevant. Use a separate sheet if necessary.

MY FATHER > UNCLE > GRANDDAD
USED TO GO MANY YEARS
BEFORE ME AND HAD NO ONE
STOP THEM

I hereby certify that, to the best of my knowledge and belief, the facts that I have stated are true.

I am/am not willing to attend a hearing, public inquiry or court to give evidence on this matter, if this should prove to be necessary.

Signature: *[Handwritten Signature]* Date: 17-5-2012



-  Selected Features
- Public Rights Of Way**
-  Footpath
-  Bridleway
-  Byway Open To All Traffic
-  Road Used As Public Path
-  Definitive Map Modification Order
-  Temporary Closures
-  Other Public Rights Of Way

Banks



Date: 09/05/2012

This map is reproduced from Ordnance Survey material with the Permission of Ordnance Survey on behalf of the Controller of Her Majesty's Stationary Office (C) Crown Copyright. Unauthorised reproduction may lead to prosecution or civil proceedings. Lancashire County Council - OS Licence 100023320 (C) 2010

PUBLIC RIGHTS OF WAY
EVIDENCE OF USE ON FOOT

Please note that information supplied will be used in accordance with the processes under Statute and will not be confidential. It may be disclosed to third parties.

NAME: Nicola Swailes
ADDRESS: 31 charnleys lane
Banks
DATE OF BIRTH: 26/09/74 OCCUPATION: Sales Assistant

Route of Way

From: CHARNLEY'S LANE (Grid Reference) SD 338359 421560

Via: TRACK

To: NEW EMBANKMENT (Grid Reference) SD 338013 422005

1. How long have you known the route?

3 yrs

2. Have you used the above way on foot? YES/NO

If so:

(a) During which years? 2009-2012

(b) Where were you going to and from? home

(c) For what purpose? Dog walk

(d) How many times a year? 5-6 times a wk

(e) Have you used the way by other means?

Please fill in all that apply

On horseback

On motorcycle/in vehicle

Other

During which years and often?

(f) Have you ever seen others using the way?

Please fill in all that apply

On horseback ✓

On motorcycle/in vehicle

Other

During which years and how often 2009 - 2012

3. Has the way always run over the same route? If not, give details and dates of any changes. Mark any changes or variations on the attached plan

Yes

4. (a) Have there, to your knowledge, been any stiles, gates or fences across the way? If so, state where the stiles, gates or fences stood and mark their locations on the attached plan.

NO

(b) Were any of the gates locked? If so, state when and where they were, and mark them on the attached plan.

NO

(c) Did any of the stiles, gates or fences prevent you from using the way on foot? If so, when?

NO

5. (a) Have you worked for any landowner over which the route passes? If so, give dates of employment and name of employer.

NO

(b) Have you been a tenant of any land over which the routes passes? If so, give dates of tenancy and mark land rented on attached plan.

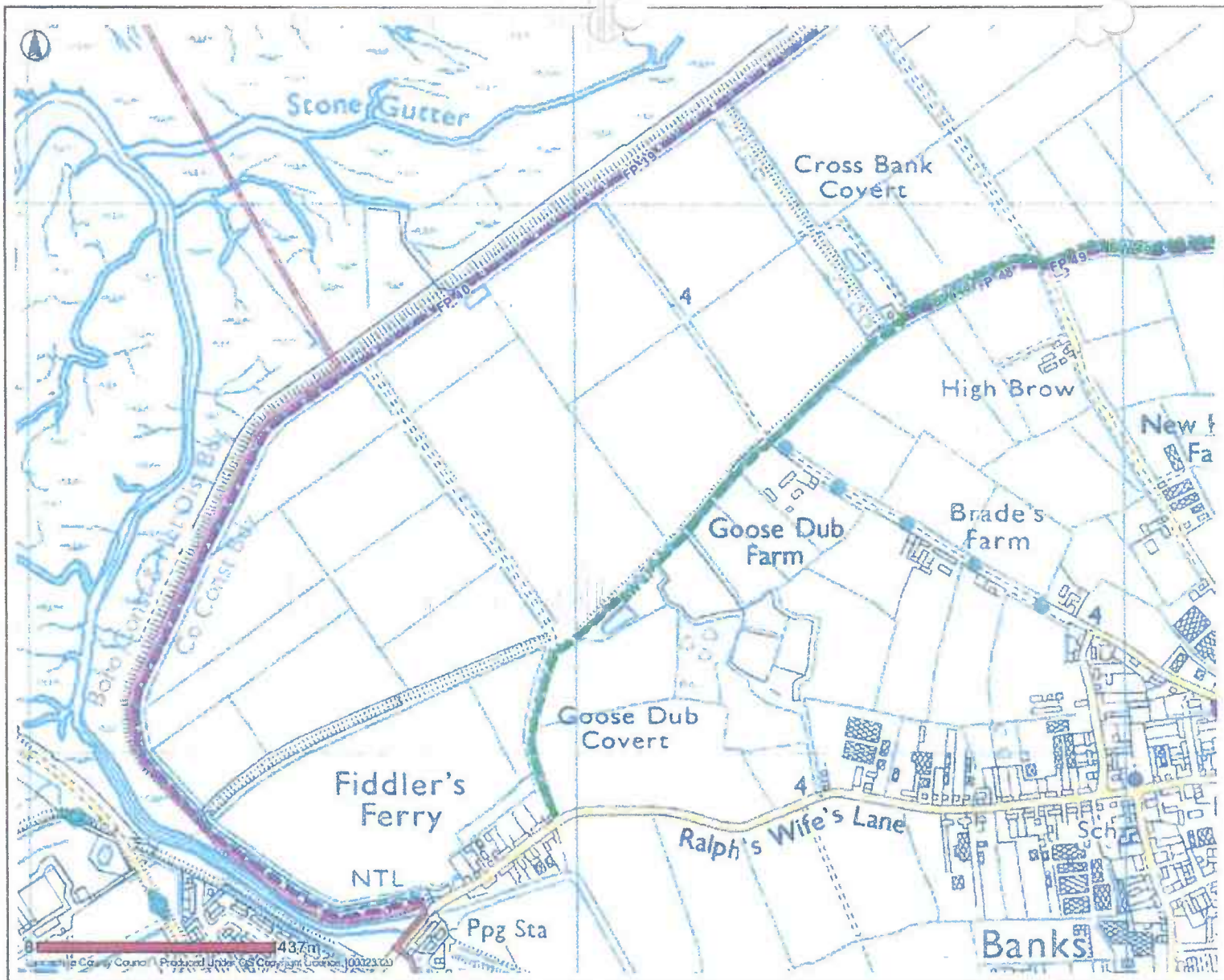
NO

<p>6. If you have answered yes to 5a or 5b did you ever receive any instructions from the landowner as to the use of the way by the public? If so, what were they?</p>
<p>7. (a) Have you ever been stopped or turned back when using this way on foot?</p> <p style="text-align: center;">NO</p> <p>(b) Do you know or have you heard of anyone else having been stopped or turned back when using the way on foot? If so, state when the interruption took place and give particulars.</p> <p style="text-align: center;">NO</p>
<p>8. Were you ever told by any owner or tenant of the land crossed by the way, or by anyone in their employment, that the way was not a public right of way on foot? If so, state when and give particulars and dates.</p> <p style="text-align: center;">NO</p>
<p>9. Have you ever seen notices such as 'Private', 'No Road', 'No Thoroughfare' or 'Trespassers will be Prosecuted' on or near the way? If so, what did the notices say? Mark the location of the notices on the attached plan.</p> <p style="text-align: center;">NO</p>
<p>10. Have you ever asked permission to use the way? If so, who did you ask?</p> <p style="text-align: center;">NO</p>
<p>11. Please give any other information that you think is relevant. Use a separate sheet if necessary.</p>

I hereby certify that, to the best of my knowledge and belief, the facts that I have stated are true.

I am ~~am~~ not willing to attend a hearing, public inquiry or court to give evidence on this matter, if this should prove to be necessary.

Signature:  Date: 28/05/2012



- Public Rights Of Way**
- Footpath
 - Bridleway
 - Byway Open To All Traffic
 - Road Used As Public Path
 - Definitive Map Modification Order
 - Temporary Closures
 - Other Public Rights Of Way
- PROW Furniture**
- No Legal Limitation
 - Legal Limitation

Banks

PUBLIC RIGHTS OF WAY

EVIDENCE OF USE ON FOOT

Please note that information supplied will be used in accordance with the processes under Statute and will not be confidential. It may be disclosed to third parties.

NAME: ELLEN TAYLOR MRS.

ADDRESS: 49 RALPH'S WIFE'S LANE
BANKS SOUTHPORT
PR9 8ER

DATE OF BIRTH: 18.1.34 OCCUPATION: RETIRED

Route of Way

From: Charnley's Lane (Grid Reference) SD 338359 421560

Via: track

To: New Embankment (Grid Reference) SD 338043 422005

1. How long have you known the route?

Having been born in Banks.
I was always aware of this route.

2. Have you used the above way on foot? YES/NO

If so:

(a) During which years? Approx 1983 onwards.

(b) Where were you going to and from? New Embankment from Gleebe Lane.

(c) For what purpose? walking dog.

(d) How many times a year? weather permitting quite often.

(e) Have you used the way by other means? *No*

Please fill in all that apply

On horseback

On motorcycle/in vehicle

Other

During which years and often?

(f) Have you ever seen others using the way? *yes*

Please fill in all that apply

On horseback

On motorcycle/in vehicle

Other

During which years and how often

3. Has the way always run over the same route? If not, give details and dates of any changes. Mark any changes or variations on the attached plan

yes

4. (a) Have there, to your knowledge, been any stiles, gates or fences across the way? If so, state where the stiles, gates or fences stood and mark their locations on the attached plan. *No*

(b) Were any of the gates locked? If so, state when and where they were, and mark them on the attached plan.

(c) Did any of the stiles, gates or fences prevent you from using the way on foot? If so, when?

access to embankment was good.

5. (a) Have you worked for any landowner over which the route passes? If so, give dates of employment and name of employer. *No*

(b) Have you been a tenant of any land over which the routes passes? If so, give dates of tenancy and mark land rented on attached plan. *No*

<p>6. If you have answered yes to 5a or 5b did you ever receive any instructions from the landowner as to the use of the way by the public? If so, what were they?</p> <p style="text-align: center;">—</p>
<p>7. (a) Have you ever been stopped or turned back when using this way on foot?</p> <p style="text-align: center;">No</p> <p>(b) Do you know or have you heard of anyone else having been stopped or turned back when using the way on foot? If so, state when the interruption took place and give particulars.</p> <p style="text-align: center;">No</p>
<p>8. Were you ever told by any owner or tenant of the land crossed by the way, or by anyone in their employment, that the way was not a public right of way on foot? If so, state when and give particulars and dates.</p> <p style="text-align: center;">No</p>
<p>9. Have you ever seen notices such as 'Private', 'No Road', 'No Thoroughfare' or 'Trespassers will be Prosecuted' on or near the way? If so, what did the notices say? Mark the location of the notices on the attached plan.</p> <p style="text-align: center;">No</p>
<p>10. Have you ever asked permission to use the way? If so, who did you ask?</p> <p style="text-align: center;">No</p>
<p>11. Please give any other information that you think is relevant. Use a separate sheet if necessary.</p>

I hereby certify that, to the best of my knowledge and belief, the facts that I have stated are true.

I am/ ~~am not~~ willing to attend a hearing, public inquiry or court to give evidence on this matter, if this should prove to be necessary.

Signature: E. Kaylet Date: 1.6.12

PUBLIC RIGHTS OF WAY
EVIDENCE OF USE ON FOOT

Please note that information supplied will be used in accordance with the processes under Statute and will not be confidential. It may be disclosed to third parties.

NAME: Karen Taylor

ADDRESS: 13 Gleese Lane
Parks
PRY STY

DATE OF BIRTH: 11/4/63... OCCUPATION: Student

Route of Way

From: Charnley's Lane (Grid Reference) SD 338359 421560

Via: track

To: New Embankment (Grid Reference) SD 338043 422005

1. How long have you known the route?

All my life.

2. Have you used the above way on foot? YES/NO

If so:

- (a) During which years? from 1968 onwards
- (b) Where were you going to and from? from home to the bank
- (c) For what purpose? walking, sometimes with a dog
- (d) How many times a year? varied with the year.

(e) Have you used the way by other means?

Please fill in all that apply

On horseback

On motorcycle/in vehicle

Other Bike

During which years and often? Occasionally.

(f) Have you ever seen others using the way? Yes

Please fill in all that apply

On horseback

On motorcycle/in vehicle

Other

During which years and how often

3. Has the way always run over the same route? If not, give details and dates of any changes. Mark any changes or variations on the attached plan

Yes.

4. (a) Have there, to your knowledge, been any stiles, gates or fences across the way? If so, state where the stiles, gates or fences stood and mark their locations on the attached plan. Yes.

(b) Were any of the gates locked? If so, state when and where they were, and mark them on the attached plan.

(c) Did any of the stiles, gates or fences prevent you from using the way on foot? If so, when? No.

5. (a) Have you worked for any landowner over which the route passes? If so, give dates of employment and name of employer. No

(b) Have you been a tenant of any land over which the routes passes? If so, give dates of tenancy and mark land rented on attached plan. No.

**PUBLIC RIGHTS OF WAY
EVIDENCE OF USE ON FOOT**

Please note that information supplied will be used in accordance with the processes under Statute and will not be confidential. It may be disclosed to third parties.

NAME:

ROY TAYLOR MR

ADDRESS:

49 Ralph's Wifes Lane Banks
Southport
PR9 8ER

DATE OF BIRTH:

9.7.29

OCCUPATION:

RETIRED

Route of Way

From: Charnley's Lane

(Grid Reference)

SD 338359 421560

Via: track

To: New Embankment

(Grid Reference)

SD 338043 422005

1. How long have you known the route?

Since 1955

2. Have you used the above way on foot? YES/NO

If so:

(a) During which years?

1966 to 1980

(b) Where were you going to and from? to embankment from gleebe Ln

(c) For what purpose? taking my children for a walk

(d) How many times a year? 30 times a year approx - mainly week end

(e) Have you used the way by other means? *NO*

Please fill in all that apply

On horseback

On motorcycle/in vehicle

Other

During which years and often?

(f) Have you ever seen others using the way?

Please fill in all that apply

On horseback

On motorcycle/in vehicle

Other *sometimes people walking*

During which years and how often

Also there was bench seats for people to rest in that period.

3. Has the way always run over the same route? If not, give details and dates of any changes. Mark any changes or variations on the attached plan

yes - to my knowledge.

4. (a) Have there, to your knowledge, been any stiles, gates or fences across the way? If so, state where the stiles, gates or fences stood and mark their locations on the attached plan. *not to my knowledge.*

(b) Were any of the gates locked? If so, state when and where they were, and mark them on the attached plan. *—*

(c) Did any of the stiles, gates or fences prevent you from using the way on foot? If so, when?

access to embankment was excellent.

5. (a) Have you worked for any landowner over which the route passes? If so, give dates of employment and name of employer. *NO*

(b) Have you been a tenant of any land over which the routes passes? If so, give dates of tenancy and mark land rented on attached plan. *NO.*

<p>6. If you have answered yes to 5a or 5b did you ever receive any instructions from the landowner as to the use of the way by the public? If so, what were they?</p> <p style="text-align: center;">—</p>
<p>7. (a) Have you ever been stopped or turned back when using this way on foot?</p> <p style="text-align: center;">No.</p> <p>(b) Do you know or have you heard of anyone else having been stopped or turned back when using the way on foot? If so, state when the interruption took place and give particulars.</p> <p style="text-align: center;">No</p>
<p>8. Were you ever told by any owner or tenant of the land crossed by the way, or by anyone in their employment, that the way was not a public right of way on foot? If so, state when and give particulars and dates.</p> <p style="text-align: center;">No.</p>
<p>9. Have you ever seen notices such as 'Private', 'No Road', 'No Thoroughfare' or 'Trespassers will be Prosecuted' on or near the way? If so, what did the notices say? Mark the location of the notices on the attached plan.</p> <p style="text-align: center;">No.</p>
<p>10. Have you ever asked permission to use the way? If so, who did you ask?</p> <p style="text-align: center;">No</p>
<p>11. Please give any other information that you think is relevant. Use a separate sheet if necessary.</p>

I hereby certify that, to the best of my knowledge and belief, the facts that I have stated are true.

I am ~~am~~ not willing to attend a hearing, public inquiry or court to give evidence on this matter, if this should prove to be necessary.

Signature: R. Taylor Date: 1.6.12

PUBLIC RIGHTS OF WAY

EVIDENCE OF USE ON FOOT

Please note that information supplied will be used in accordance with the processes under Statute and will not be confidential. It may be disclosed to third parties.

NAME: Roy EDWARD TAYLOR

ADDRESS: 128 GAMON STREET
YARRAVILLE
MELBOURNE
AUSTRALIA
VIC 3013

DATE OF BIRTH: 14/11/1968

OCCUPATION: AEROSPACE DESIGN ENGINEER

Route of Way

From: CHARNLEY'S LANE (Grid Reference) SD 338359
(421560)

Via: TRACK

To: NEW EMBANKMENT (Grid Reference) SD 338043
(422005)

1. How long have you known the route?

SINCE 1972 WHEN I WAS TAKEN
DOWN THERE BY MY FATHER

2. Have you used the above way on foot? YES/NO

If so:

(a) During which years?

1975 - 2000

(b) Where were you going to and from?

FROM VILLAGE TO NEW
EMBANKMENT.

(c) For what purpose?

PICNICS, EXERCISE, PLAYING

THEN BIRDWATCHING, IN LATER YEARS

(d) How many times a year?

BETWEEN 3 AND 10 TIMES PER YEAR

(e) Have you used the way by other means?

YES

Please fill in all that apply

On horseback

On motorcycle/in vehicle

Other BICYCLE

During which years and often?

1975 - 1984

TWICE PER YEAR

(f) Have you ever seen others using the way?

YES

Please fill in all that apply

On horseback

YES

On motorcycle/in vehicle

Other

BICYCLE

During which years and how often

ALL YEARS TYPICALLY
TWICE PER YEAR, BOTH HORSE +
BICYCLE

3. Has the way always run over the same route? If not, give details and dates of any changes. Mark any changes or variations on the attached plan

YES

4. (a) Have there, to your knowledge, been any stiles, gates or fences across the way? If so, state where the stiles, gates or fences stood and mark their locations on the attached plan.

YES, A STYLE AT THE
BANK

(b) Were any of the gates locked? If so, state when and where they were, and mark them on the attached plan.

NO

(c) Did any of the stiles, gates or fences prevent you from using the way on foot? If so, when?

NO

5. (a) Have you worked for any landowner over which the route passes? If so, give dates of employment and name of employer.

NO

(b) Have you been a tenant of any land over which the routes passes? If so, give dates of tenancy and mark land rented on attached plan.

NO

6. If you have answered yes to 5a or 5b did you ever receive any instructions from the landowner as to the use of the way by the public? If so, what were they?

7. (a) Have you ever been stopped or turned back when using this way on

NO

foot?

NO

(b) Do you know or have you heard of anyone else having been stopped or turned back when using the way on foot? If so, state when the interruption took place and give particulars.

NO

8. Were you ever told by any owner or tenant of the land crossed by the way, or by anyone in their employment, that the way was not a public right of way on foot? If so, state when and give particulars and dates.

NO

9. Have you ever seen notices such as 'Private', 'No Road', 'No Thoroughfare' or 'Trespassers will be Prosecuted' on or near the way? If so, what did the notices say? Mark the location of the notices on the attached plan.

NO

10. Have you ever asked permission to use the way? If so, who did you ask?

NO

11. Please give any other information that you think is relevant. Use a separate sheet if necessary.

I ~~BE~~ USED THIS ROUTE THROUGH
MY CHILDHOOD FOR RECREATION,
EXERCISE & BIRDWATCHING
(EDUCATION)

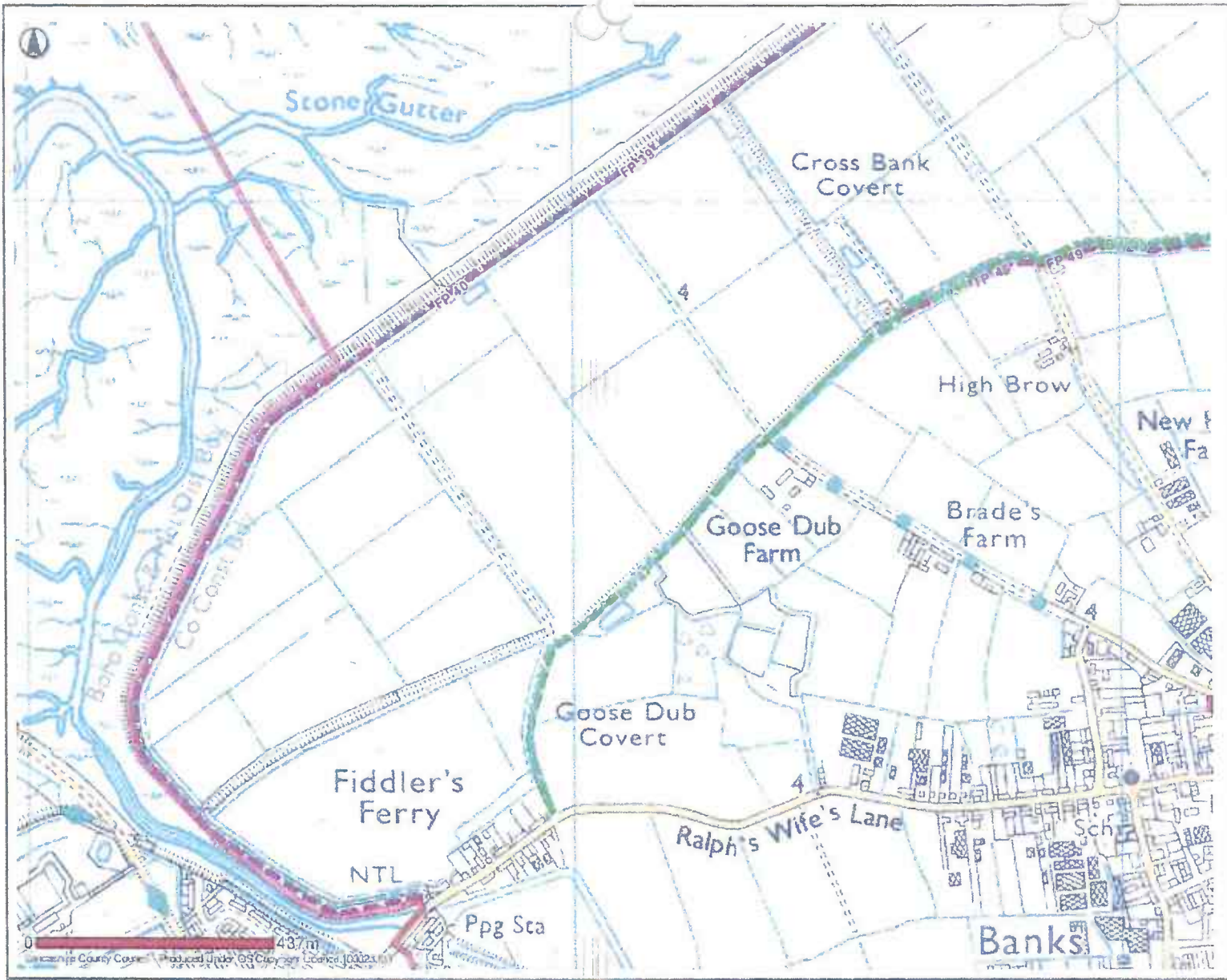
NOTE, ALTHOUGH I LIVE IN AUSTRALIA, I AM UK ~~CITIZEN~~
DOMICILED,
I SPEND ONE MONTH PER YEAR IN BANKS AND WISH
TO USE THIS TRACK FOR RECREATION & BIRDWATCHING.

I hereby certify that, to the best of my knowledge and belief, the facts that I have stated are true.

I ~~am~~ am not willing to attend a hearing, public inquiry or court to give evidence on this matter, if this should prove to be necessary.

Signature: Ray Toph

Date: 18/6/2012

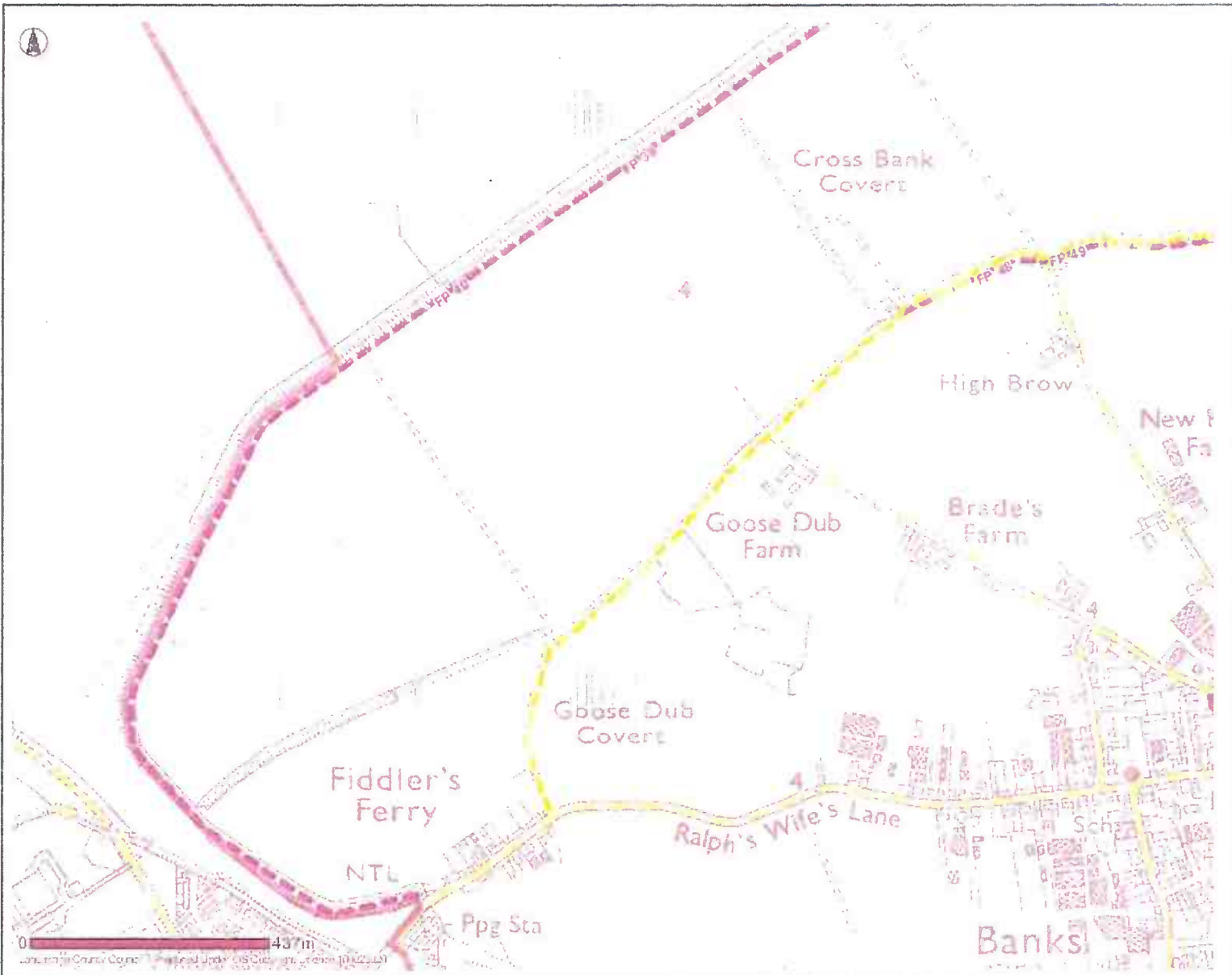


Public Rights Of Way

-  Footpath
-  Bridleway
-  Byway Open To All Traffic
-  Road Used As Public Path
-  Definitive Map Modification Order
-  Temporary Closures
-  Other Public Rights Of Way

PROW Furniture

-  No Legal Limitation
-  Legal Limitation



Public Rights Of Way

- Footpath
- Driveway
- Byway Open To All Traffic
- Road Used As Public Path
- Definitive Map Modification Order
- Temporary Closure
- Other Public Rights Of Way

PROW Furniture

- No Legal Limitation
- Legal Limitation

Banks



Date: 10/05/2012

This map is reproduced from Ordnance Survey material with the Permission of Ordnance Survey on behalf of the Controller of Her Majesty's Stationery Office (C) Crown Copyright. Unauthorised reproduction may lead to prosecution or civil proceedings. Lancashire County Council - OS Licence 100023320 (C) 2010

**PUBLIC RIGHTS OF WAY
EVIDENCE OF USE ON FOOT**

Please note that information supplied will be used in accordance with the processes under Statute and will not be confidential. It may be disclosed to third parties.

NAME:

ANDREW TENNANT

ADDRESS:

3 FAREHAM DRIVE

BANKS

LANCASHIRE PR9 8FP

DATE OF BIRTH:

14-10-62

OCCUPATION:

ENG TECH

Route of Way

From: Charnley's Lane

(Grid Reference)

SD 338359 421560

Via: track

To: New Embankment

(Grid Reference)

SD 338043 422005

1. How long have you known the route?

20+ YEARS

2. Have you used the above way on foot?

YES/NO

If so:

(a) During which years? 1990 ONWARDS

(b) Where were you going to and from? BANKS VILLAGE TO NEW EMBANKMENT

(c) For what purpose? CIRCULAR WALK

(d) How many times a year? 4/5

<p>(e) Have you used the way by other means? <i>NO</i></p> <p>Please fill in all that apply</p> <p>On horseback</p> <p>On motorcycle/in vehicle</p> <p>Other</p> <p>During which years and often?</p>
<p>(f) Have you ever seen others using the way?</p> <p>Please fill in all that apply</p> <p>On horseback</p> <p>On motorcycle/in vehicle</p> <p><u>Other</u> <i>WALKING</i></p> <p>During which years and how often</p>
<p>3. Has the way always run over the same route? If not, give details and dates of any changes. Mark any changes or variations on the attached plan</p> <p><i>AS FAR AS I KNOW</i></p>
<p>4. (a) Have there, to your knowledge, been any stiles, gates or fences across the way? If so, state where the stiles, gates or fences stood and mark their locations on the attached plan. <i>STILE AT EMBANKMENT END</i></p> <p>(b) Were any of the gates locked? If so, state when and where they were, and mark them on the attached plan.</p> <p>(c) Did any of the stiles, gates or fences prevent you from using the way on foot? If so, when? <i>NO</i></p>
<p>5. (a) Have you worked for any landowner over which the route passes? If so, give dates of employment and name of employer. <i>NO</i></p> <p>(b) Have you been a tenant of any land over which the routes passes? If so, give dates of tenancy and mark land rented on attached plan. <i>NO</i></p>

PUBLIC RIGHTS OF WAY

EVIDENCE OF USE ON FOOT

Please note that information supplied will be used in accordance with the processes under Statute and will not be confidential. It may be disclosed to third parties.

NAME:

MR ALAN TOMLINSON

ADDRESS:

7 TODDS LANE, BANKS, NR SOUTH PORT,
LANCASHIRE

DATE OF BIRTH: 12/10/1933

OCCUPATION: RETIRED

Route of Way

From: Charnley's Lane (Grid Reference) SD 338359 421560

Via: track

To: New Embankment (Grid Reference) SD 338043 422005

1. How long have you known the route?

1939 to 1948.

2. Have you used the above way on foot? YES

If so:

(a) During which years? 1939 to 1948.

(b) Where were you going to and from? FROM NEW EMBANKMENT
TO HOME IN FIDDLERS FERRY VIA CHARNLEY LANE AND.

(c) For what purpose? PLEASURE, SMALL BANK.

(d) How many times a year? OCCASIONALLY: 4-5

(e) Have you used the way by other means?

Please fill in all that apply

On horseback

On motorcycle/in vehicle

Other WALKING.

During which years and often? 1939 TO 1948

(f) Have you ever seen others using the way?

Please fill in all that apply

On horseback

On motorcycle/in vehicle

Other WALKING.

During which years and how often 1939 TO 1948

ONLY OCCASIONALLY.

3. Has the way always run over the same route? If not, give details and dates of any changes. Mark any changes or variations on the attached plan

SAME ROUTE.

4. (a) Have there, to your knowledge, been any stiles, gates or fences across the way? If so, state where the stiles, gates or fences stood and mark their locations on the attached plan. NO

(b) Were any of the gates locked? If so, state when and where they were, and mark them on the attached plan. NO

(c) Did any of the stiles, gates or fences prevent you from using the way on foot? If so, when? NO

5. (a) Have you worked for any landowner over which the route passes? If so, give dates of employment and name of employer. NO

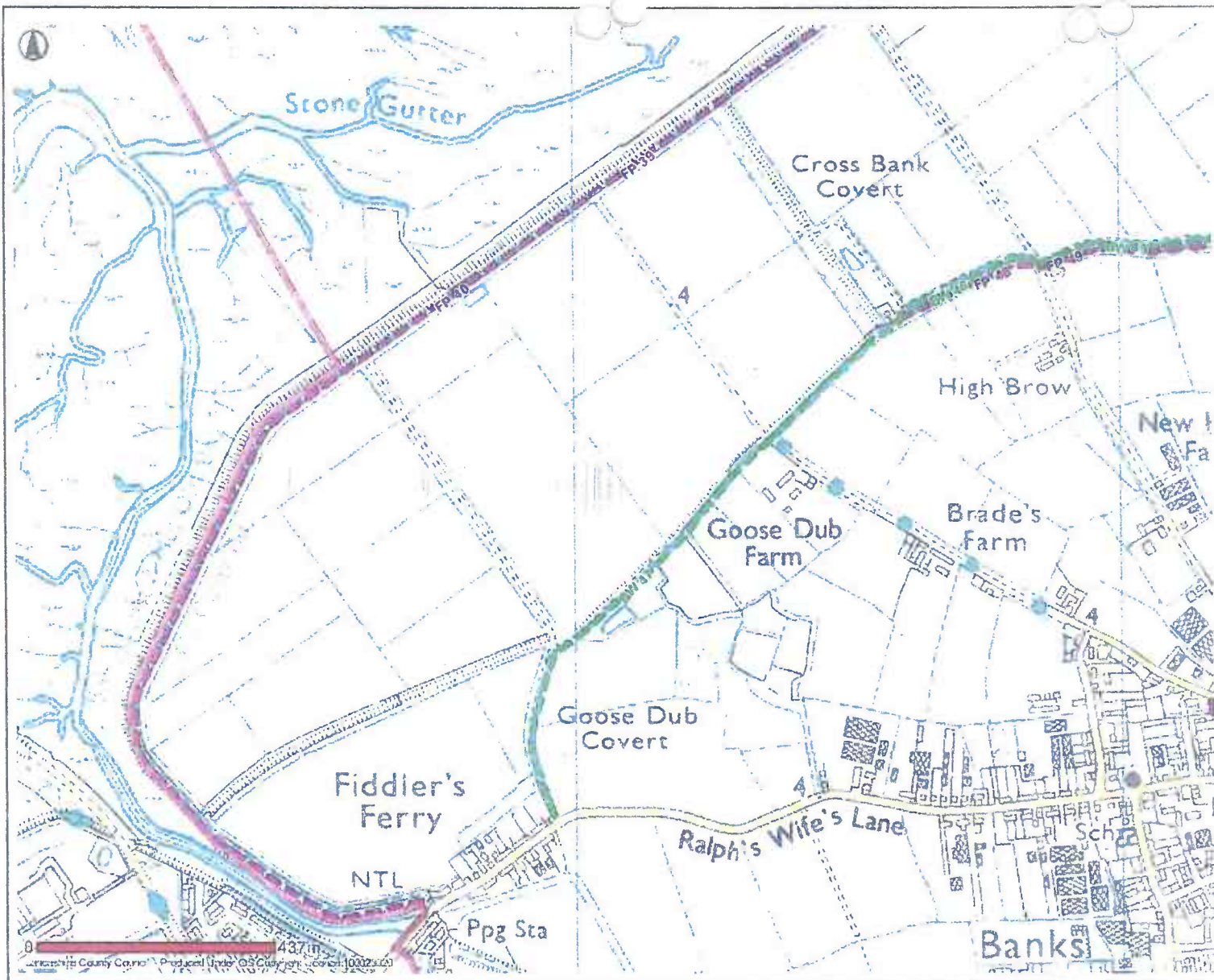
(b) Have you been a tenant of any land over which the routes passes? If so, give dates of tenancy and mark land rented on attached plan. NO

<p>6. If you have answered yes to 5a or 5b did you ever receive any instructions from the landowner as to the use of the way by the public? If so, what were they?</p> <p style="text-align: center;">NO.</p>
<p>7. (a) Have you ever been stopped or turned back when using this way on foot?</p> <p style="text-align: right;">NO</p> <p>(b) Do you know or have you heard of anyone else having been stopped or turned back when using the way on foot? If so, state when the interruption took place and give particulars.</p> <p style="text-align: right;">NO</p>
<p>8. Were you ever told by any owner or tenant of the land crossed by the way, or by anyone in their employment, that the way was not a public right of way on foot? If so, state when and give particulars and dates.</p> <p style="text-align: right;">NO</p>
<p>9. Have you ever seen notices such as 'Private', 'No Road', 'No Thoroughfare' or 'Trespassers will be Prosecuted' on or near the way? If so, what did the notices say? Mark the location of the notices on the attached plan.</p> <p style="text-align: right;">NO.</p>
<p>10. Have you ever asked permission to use the way? If so, who did you ask?</p> <p style="text-align: right;">NO</p>
<p>11. Please give any other information that you think is relevant. Use a separate sheet if necessary.</p>

I hereby certify that, to the best of my knowledge and belief, the facts that I have stated are true.

I ~~am~~/am not willing to attend a hearing, public inquiry or court to give evidence on this matter, if this should prove to be necessary.

Signature: *A. Tomlinson* Date: *11/6/12*



- Public Rights Of Way**
- Footpath
 - Bridleway
 - Byway Open To All Traffic
 - Road Used As Public Path
 - Definitive Map Modification Order
 - Temporary Closures
 - Other Public Rights Of Way
- PROW Furniture**
- No Legal Limitation
 - Legal Limitation

Banks

PUBLIC RIGHTS OF WAY

EVIDENCE OF USE ON FOOT

Please note that information supplied will be used in accordance with the processes under Statute and will not be confidential. It may be disclosed to third parties.

NAME: ROY WILLIAM WIGNALL

ADDRESS: 205 FYLDE ROAD
SOUTHPORT
PR4 9XZ

DATE OF BIRTH: 21.3.42 OCCUPATION: RETIRED PARALEGAL.

Route of Way

From: Charnley's Lane (Grid Reference) SD 338359 421560

Via: track

To: New Embankment (Grid Reference) SD 338043 422005

1. How long have you known the route?

All my wife and I am now 70 years old - but my use of it ceased in 1967 when I left Banks

2. Have you used the above way on foot? YES/NO

If so:

- Occasionally from late 1940s to 1958 -
- (a) During which years? Regularly between 1958 - 1967
 - (b) Where were you going to and from? From the far bank to our home in Ralph's wife's name.
 - (c) For what purpose? Recreation and walking my dog.
 - (d) How many times a year? Numerous - especially in summer

(e) Have you used the way by other means?

Please fill in all that apply

On horseback

On motorcycle/in vehicle

Other

During which years and often?

(f) Have you ever seen others using the way?

Please fill in all that apply

On horseback

On motorcycle/in vehicle

Other

During which years and how often

3. Has the way always run over the same route? If not, give details and dates of any changes. Mark any changes or variations on the attached plan

YES

4. (a) Have there, to your knowledge, been any stiles, gates or fences across the way? If so, state where the stiles, gates or fences stood and mark their locations on the attached plan.

Not so far as I can recall

(b) Were any of the gates locked? If so, state when and where they were, and mark them on the attached plan.

I cannot recall but it was always accessible

(c) Did any of the stiles, gates or fences prevent you from using the way on foot? If so, when?

No.

5. (a) Have you worked for any landowner over which the route passes? If so, give dates of employment and name of employer.

No

(b) Have you been a tenant of any land over which the routes passes? If so, give dates of tenancy and mark land rented on attached plan.

No

6. If you have answered yes to 5a or 5b did you ever receive any instructions from the landowner as to the use of the way by the public? If so, what were they?

Not applicable

7. (a) Have you ever been stopped or turned back when using this way on foot?

No

(b) Do you know or have you heard of anyone else having been stopped or turned back when using the way on foot? If so, state when the interruption took place and give particulars.

Not to my knowledge

8. Were you ever told by any owner or tenant of the land crossed by the way, or by anyone in their employment, that the way was not a public right of way on foot? If so, state when and give particulars and dates.

No

9. Have you ever seen notices such as 'Private', 'No Road', 'No Thoroughfare' or 'Trespassers will be Prosecuted' on or near the way? If so, what did the notices say? Mark the location of the notices on the attached plan.

No

10. Have you ever asked permission to use the way? If so, who did you ask?

No

11. Please give any other information that you think is relevant. Use a separate sheet if necessary.

I was born and raised in Ralph's wife's home and until I left Banks in 1967 I regularly used the two routes to the far embankment (1) from Fiddlers ferry + (2) from Charley's home. With my dog I regularly walked the 'round trip'!! After 1967 my father did the same with the dog.

I hereby certify that, to the best of my knowledge and belief, the facts that I have stated are true.

I am/~~am not~~ willing to attend a hearing, public inquiry or court to give evidence on this matter, if this should prove to be necessary.

Signature: Rud. Wignall Date: 30.5.2012.

PUBLIC RIGHTS OF WAY

EVIDENCE OF USE ON FOOT

Please note that information supplied will be used in accordance with the processes under Statute and will not be confidential. It may be disclosed to third parties.

NAME: MR DAVID WORRALL

ADDRESS: BEECH HOUSE
6. WOODVALE COURT
BANKS LANE PR9 8FT

DATE OF BIRTH: 31.5.1952 OCCUPATION: RETIRED

Route of Way

From: Charnley's Lane (Grid Reference) SD 338359 421560

Via: track

To: New Embankment (Grid Reference) SD 338043 422005

1. How long have you known the route? 5 YEARS

2. Have you used the above way on foot? YES/NO

If so:

- (a) During which years? 2007 - Present
- (b) Where were you going to and from? GENERAL WALK
- (c) For what purpose? Social
- (d) How many times a year? 400

(e) Have you used the way by other means?

Please fill in all that apply

On horseback

On motorcycle/in vehicle

Other **CYCLE**

During which years and often? **2007-PRESENT**

(f) Have you ever seen others using the way?

Please fill in all that apply

On horseback ✓

WALKING

On motorcycle/in vehicle

Other **CYCLE**

During which years and how often **2007-PRESENT**

3. Has the way always run over the same route? If not, give details and dates of any changes. Mark any changes or variations on the attached plan

YES

4. (a) Have there, to your knowledge, been any stiles, gates or fences across the way? If so, state where the stiles, gates or fences stood and mark their locations on the attached plan. **~~YES~~ YES**

(b) Were any of the gates locked? If so, state when and where they were, and mark them on the attached plan. **YES MAY 2012**

(c) Did any of the stiles, gates or fences prevent you from using the way on foot? If so, when? **No**

5. (a) Have you worked for any landowner over which the route passes? If so, give dates of employment and name of employer. **No**

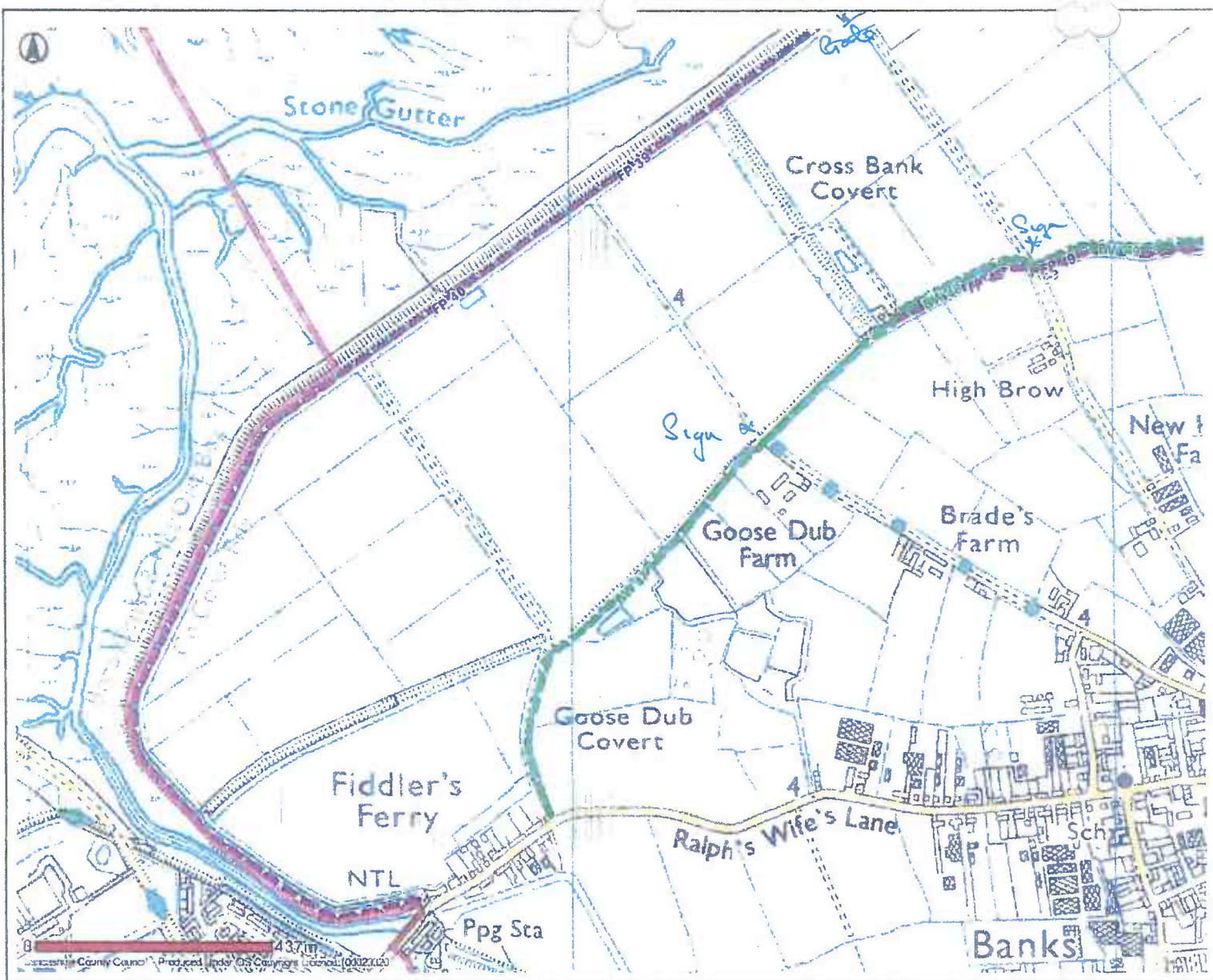
(b) Have you been a tenant of any land over which the routes passes? If so, give dates of tenancy and mark land rented on attached plan. **No**

<p>6. If you have answered yes to 5a or 5b did you ever receive any instructions from the landowner as to the use of the way by the public? If so, what were they?</p> <p style="text-align: right;">N/A</p>
<p>7. (a) Have you ever been stopped or turned back when using this way on foot? No</p> <p>(b) Do you know or have you heard of anyone else having been stopped or turned back when using the way on foot? If so, state when the interruption took place and give particulars. No</p>
<p>8. Were you ever told by any owner or tenant of the land crossed by the way, or by anyone in their employment, that the way was not a public right of way on foot? If so, state when and give particulars and dates. No</p>
<p>9. Have you ever seen notices such as 'Private', 'No Road', 'No Thoroughfare' or 'Trespassers will be Prosecuted' on or near the way? If so, what did the notices say? Mark the location of the notices on the attached plan. YES</p>
<p>10. Have you ever asked permission to use the way? If so, who did you ask? No</p>
<p>11. Please give any other information that you think is relevant. Use a separate sheet if necessary.</p>

I hereby certify that, to the best of my knowledge and belief, the facts that I have stated are true.

I am/am not willing to attend a hearing, public inquiry or court to give evidence on this matter, if this should prove to be necessary.

Signature: David G. Donald Date: 31.5.2012



Banks

PUBLIC RIGHTS OF WAY

EVIDENCE OF USE ON FOOT

Please note that information supplied will be used in accordance with the processes under Statute and will not be confidential. It may be disclosed to third parties.

NAME: ALAN WRIGHT

ADDRESS: 32 GRAVEL LANE
BANKS
LANCASHIRE PR9 8BN

DATE OF BIRTH: 5/11/1945 OCCUPATION: RETIRED

Route of Way

From: CHARNLEYS LANE (Grid Reference) SD 338359 421560

Via: TRACK

To: NEW EMBANKMENT (Grid Reference) SD 338043 422005

1. How long have you known the route?

60 YEARS +

2. Have you used the above way on foot? YES/NO

If so:

- (a) During which years? 1953 - 2005
- (b) Where were you going to and from? END OF CHARNLEYS LANE TO SEA EMBANKMENT
- (c) For what purpose? LEISURE, SHOOTING,
- (d) How many times a year? 5

(e) Have you used the way by other means? **NO** During which years?

Please fill in all that apply

On horseback

On motorcycle/in vehicle

Other

3. Has the way always run over the same route? If not, give details and dates of any changes. Mark any changes or variations on the attached plan

YES

4a. Have there, to your knowledge, been any stiles, gates or fences across the way? If so, state where the stiles, gates or fences stood and mark their locations on the attached plan. **THE ONLY STILE IS THE ONE ERECTED BY THE UTILITIES AT THE SEA EMBANKMENT**

4b. Were any of the gates locked? If so, state when and where they were, and mark them on the attached plan.

NO

4c. Did any of the stiles, gates or fences prevent you from using the way on foot? If so, when?

NO

5a. Have you worked for any landowner over which the route passes? If so, give dates of employment and name of employer.

NO

5b. Have you been a tenant of any land over which the routes passes? If so, give dates of tenancy and mark land rented on attached plan.

NO

6. If you have answered yes to 5a or 5b did you ever receive any instructions from the landowner as to the use of the way by the public? If so, what were they?

7. a) Have you ever been stopped or turned back when using this way on foot?

No

b) Do you know or have you heard of anyone else having been stopped or turned back when using the way on foot? If so, state when the interruption took place and give particulars.

No

8. Were you ever told by any owner or tenant of the land crossed by the way, or by anyone in their employment, that the way was not a public right of way on foot? If so, state when and give particulars and dates.

No

9. Have you ever seen notices such as 'Private', 'No Road', 'No Thoroughfare' or 'Trespassers will be Prosecuted' on or near the way? If so, what did the notices say? Mark the location of the notices on the attached plan.

No

10. Have you ever asked permission to use the way? If so, who did you ask?

No

11. Please give any other information that you think is relevant. Use a separate sheet if necessary.

THIS TRACK HAS BEEN USED EVER SINCE THE NEW SEA EMBANKMENT WAS BUILT. FOR THE PURPOSE IN THE EARLY DAYS OF THE MEN OF BANKS GOING FISHING.

I hereby certify that, to the best of my knowledge and belief, the facts that I have stated are true.

I am/~~am not~~ willing to attend a hearing, public inquiry or court to give evidence on this matter, if this should prove to be necessary.

Signature:

Ala Wright

Date:

28-5-2012