

PUBLIC RIGHTS OF WAY
EVIDENCE OF USE ON FOOT

Please note that information supplied will be used in accordance with the processes under Statute and will not be confidential. It may be disclosed to third parties.

NAME: BONITA ABRAM

ADDRESS: 32 BONDS LANE
BANK
SOUTHPORT

DATE OF BIRTH: 6.2.61 OCCUPATION: Farm Labourer

Route of Way

From: Georges Lane (Grid Reference) SD 338850 421892

Via: track

To: New Embankment (Grid Reference) SD 338525 422355

1. How long have you known the route?

1988

2. Have you used the above way on foot? YES/NO

If so:

(a) During which years? All from 1988 - present

(b) Where were you going to and from? CIRCULAR ROUTE

(c) For what purpose? WALKING DOG

(d) How many times a year? EVERY DAY ~~THREE~~

(e) Have you used the way by other means?

Please fill in all that apply

On horseback

On motorcycle/in vehicle

Other

During which years and often?

(f) Have you ever seen others using the way?

Please fill in all that apply

On horseback ✓

On motorcycle/in vehicle

Other

During which years and how often

1988 - present - daily

3. Has the way always run over the same route? If not, give details and dates of any changes. Mark any changes or variations on the attached plan

Yes

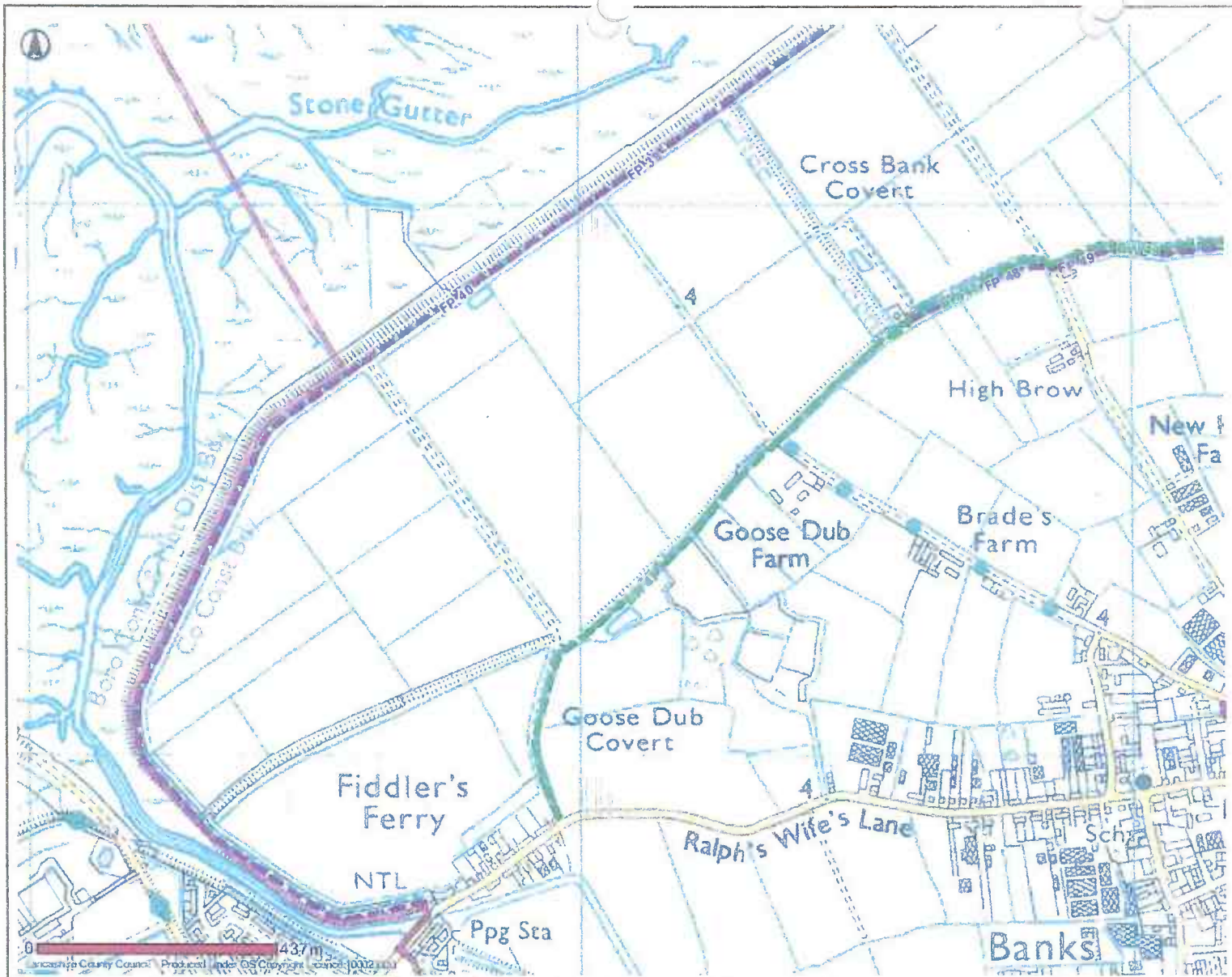
4. (a) Have there, to your knowledge, been any stiles, gates or fences across the way? If so, state where the stiles, gates or fences stood and mark their locations on the attached plan. Yes

(b) Were any of the gates locked? If so, state when and where they were, and mark them on the attached plan. Yes

(c) Did any of the stiles, gates or fences prevent you from using the way on foot? If so, when? No

5. (a) Have you worked for any landowner over which the route passes? If so, give dates of employment and name of employer.

(b) Have you been a tenant of any land over which the routes passes? If so, give dates of tenancy and mark land rented on attached plan.



Public Rights Of Way

-  Footpath
-  Bridleway
-  Byway Open To All Traffic
-  Road Used As Public Path
-  Definitive Map Modification Order
-  Temporary Closures
-  Other Public Rights Of Way
- PROW Furniture**
-  No Legal Limitation
-  Legal Limitation

Banks



Date: 10/05/2012

This map is reproduced from Ordnance Survey material with the Permission of Ordnance Survey on behalf of the Controller of Her Majesty's Stationery Office (C) Crown Copyright.
 Unauthorised reproduction may lead to prosecution or civil proceedings.
 Lancashire County Council - OS Licence 100023320 (C) 2010

PUBLIC RIGHTS OF WAY

EVIDENCE OF USE ON FOOT

Please note that information supplied will be used in accordance with the processes under Statute and will not be confidential. It may be disclosed to third parties.

NAME:

MRS P ABRAM.

ADDRESS:

4 FELL VIEW CROSSENS PRQ 8TY.

DATE OF BIRTH:

2/1/42

OCCUPATION:

RETIRED

Route of Way

From: Georges Lane

(Grid Reference)

SD 338850 421892

Via: track

To: New Embankment

(Grid Reference)

SD 338525 422355

1. How long have you known the route?

50 YEARS

2. Have you used the above way on foot? YES/NO

If so:

(a) During which years? 1950 ONWARDS

(b) Where were you going to and from? VISITING FRIENDS & RELATIVES IN BONDS LANE & LONG LANE

(c) For what purpose?

COUNTRY WALK. ALSO A LEADING WALKS FOR

(d) How many times a year? MEMBERS OF THE USA.

PROBABLY 2-6

<p>(e) Have you used the way by other means?</p> <p>Please fill in all that apply</p> <p>On horseback</p> <p>On motorcycle/in vehicle</p> <p>Other</p> <p>During which years and often?</p>
<p>(f) Have you ever seen others using the way? <i>yes</i></p> <p>Please fill in all that apply</p> <p>On horseback</p> <p>On motorcycle/in vehicle</p> <p>Other <i>WALKERS</i></p> <p>During which years and how often</p>
<p>3. Has the way always run over the same route? If not, give details and dates of any changes. Mark any changes or variations on the attached plan</p>
<p>4. (a) Have there, to your knowledge, been any stiles, gates or fences across the way? If so, state where the stiles, gates or fences stood and mark their locations on the attached plan.</p> <p>(b) Were any of the gates locked? If so, state when and where they were, and mark them on the attached plan.</p> <p>(c) Did any of the stiles, gates or fences prevent you from using the way on foot? If so, when?</p>
<p>5. (a) Have you worked for any landowner over which the route passes? If so, give dates of employment and name of employer.</p> <p>(b) Have you been a tenant of any land over which the routes passes? If so, give dates of tenancy and mark land rented on attached plan.</p>

6. If you have answered yes to 5a or 5b did you ever receive any instructions from the landowner as to the use of the way by the public? If so, what were they?

7. (a) Have you ever been stopped or turned back when using this way on foot? no

(b) Do you know or have you heard of anyone else having been stopped or turned back when using the way on foot? If so, state when the interruption took place and give particulars.

8. Were you ever told by any owner or tenant of the land crossed by the way, or by anyone in their employment, that the way was not a public right of way on foot? If so, state when and give particulars and dates.

9. Have you ever seen notices such as 'Private', 'No Road', 'No Thoroughfare' or 'Trespassers will be Prosecuted' on or near the way? If so, what did the notices say? Mark the location of the notices on the attached plan.

10. Have you ever asked permission to use the way? If so, who did you ask?

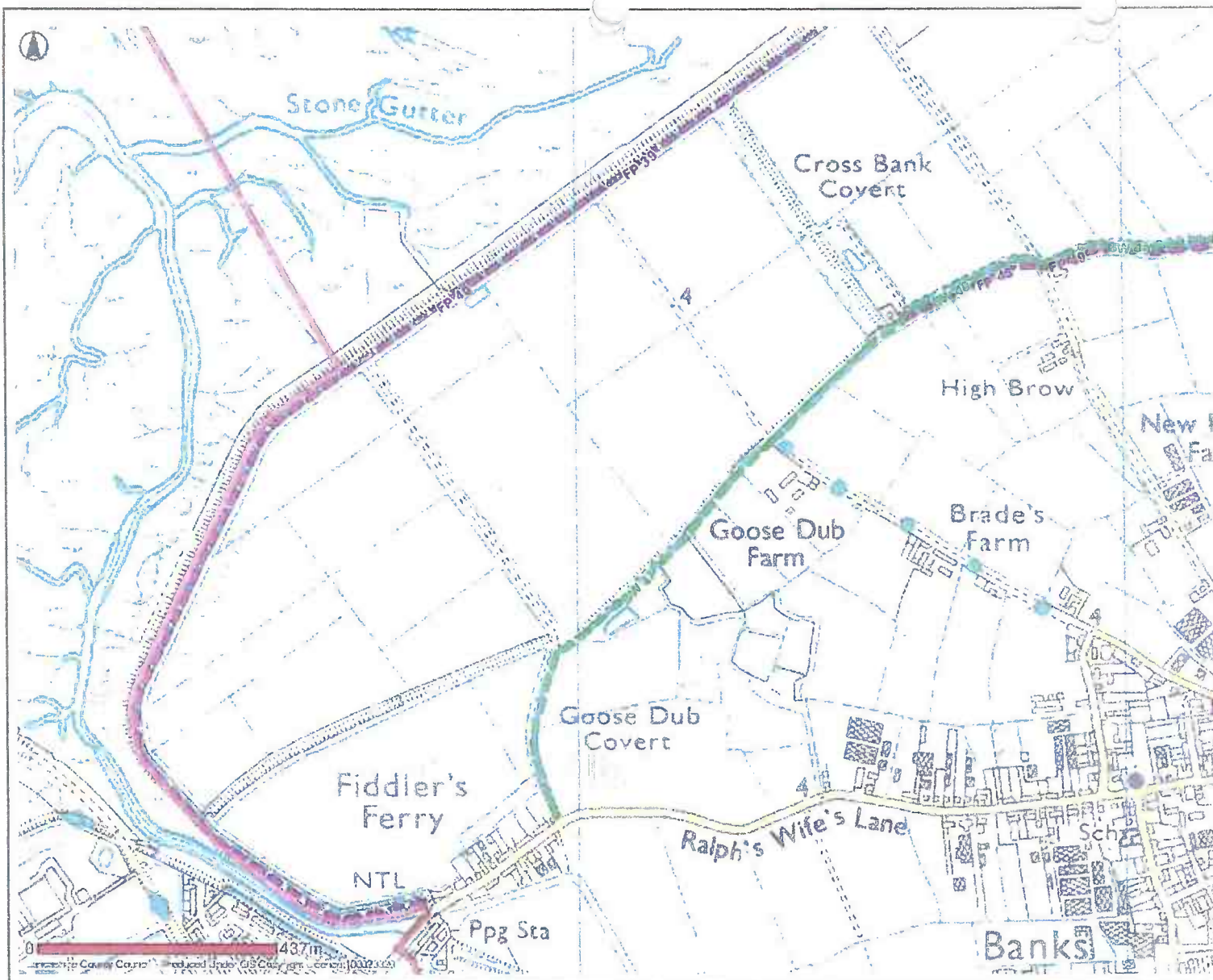
11. Please give any other information that you think is relevant. Use a separate sheet if necessary.

MY ANCESTORS WENT COCKLING ON THE BEACH ALONG THIS ROUTE IN THE 19TH CENTURY. THESE FOOTPATHS ARE MARKED ON THE 1839 MAP. REFER TO BOOKS BY CONNIE WAREING. (GRADLEY BOKKERS PAGE 8) ALSO (FARMING FISHING + FOOTBALL) CHAPTER 1 PAGE 3 (MAP)

I hereby certify that, to the best of my knowledge and belief, the facts that I have stated are true.

I am/~~am not~~ willing to attend a hearing, public inquiry or court to give evidence on this matter, if this should prove to be necessary.

Signature: Pauline O'Leary Date: 30/5/2012



- Public Rights Of Way**
- Footpath
 - Bridleway
 - Byway Open To All Traffic
 - Road Used As Public Path
 - Definitive Map Modification Order
 - Temporary Closures
 - Other Public Rights Of Way
- PROW Furniture**
- No Legal Limitation
 - Legal Limitation

Banks

PUBLIC RIGHTS OF WAY
EVIDENCE OF USE ON FOOT

Please note that information supplied will be used in accordance with the processes under Statute and will not be confidential. It may be disclosed to third parties.

NAME: PHIL ABRAM

ADDRESS: 32 BOWDS LANE
BANKS

DATE OF BIRTH: 6.6.60 OCCUPATION: SPEAR OPERATOR

Route of Way

From: Georges Lane (Grid Reference) SD 338850 421892

Via: track

To: New Embankment (Grid Reference) SD 338525 422355

1. How long have you known the route?

1975

2. Have you used the above way on foot? YES/~~NO~~

If so:

- (a) During which years? 1975 - present
- (b) Where were you going to and from? Gaveys/ate dog
- (c) For what purpose? shooting - walking (now)
- (d) How many times a year? once a week now

(e) Have you used the way by other means?

Please fill in all that apply

On horseback

On motorcycle/in vehicle

Other

During which years and often?

1960 - present

(f) Have you ever seen others using the way?

Please fill in all that apply

On horseback

On motorcycle/in vehicle

Other

During which years and how often

1960's - present

3. Has the way always run over the same route? If not, give details and dates of any changes. Mark any changes or variations on the attached plan

Yes

4. (a) Have there, to your knowledge, been any stiles, gates or fences across the way? If so, state where the stiles, gates or fences stood and mark their locations on the attached plan. Yes

(b) Were any of the gates locked? If so, state when and where they were, and mark them on the attached plan. Yes

(c) Did any of the stiles, gates or fences prevent you from using the way on foot? If so, when? No

5. (a) Have you worked for any landowner over which the route passes? If so, give dates of employment and name of employer.

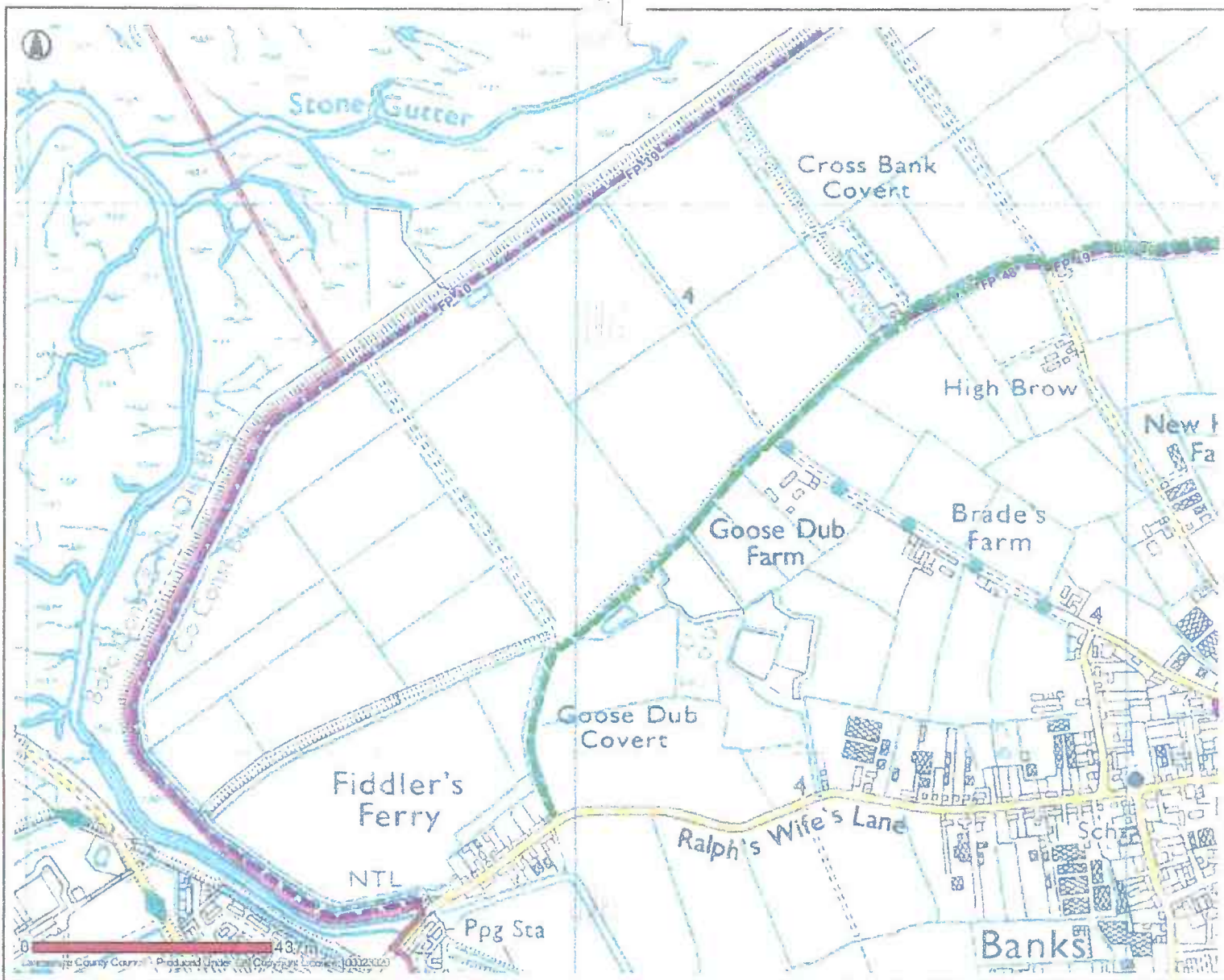
(b) Have you been a tenant of any land over which the routes passes? If so, give dates of tenancy and mark land rented on attached plan.

6. If you have answered yes to 5a or 5b did you ever receive any instructions from the landowner as to the use of the way by the public? If so, what were they?
7. (a) Have you ever been stopped or turned back when using this way on foot? NO (b) Do you know or have you heard of anyone else having been stopped or turned back when using the way on foot? If so, state when the interruption took place and give particulars. NO
8. Were you ever told by any owner or tenant of the land crossed by the way, or by anyone in their employment, that the way was not a public right of way on foot? If so, state when and give particulars and dates. NO
9. Have you ever seen notices such as 'Private', 'No Road', 'No Thoroughfare' or 'Trespassers will be Prosecuted' on or near the way? If so, what did the notices say? Mark the location of the notices on the attached plan. Trespassers will be prosecuted
10. Have you ever asked permission to use the way? If so, who did you ask? NO
11. Please give any other information that you think is relevant. Use a separate sheet if necessary.

I hereby certify that, to the best of my knowledge and belief, the facts that I have stated are true.

I am/am not willing to attend a hearing, public inquiry or court to give evidence on this matter, if this should prove to be necessary.

Signature: P. Abou Date: May 30th 2012



- Public Rights Of Way**
- Footpath
 - Bridleway
 - Byway Open To All Traffic
 - Road Used As Public Path
 - Definitive Map Modification Order
 - Temporary Closures
 - Other Public Rights Of Way
- PROW Furniture**
- No Legal Limitation
 - Legal Limitation

PUBLIC RIGHTS OF WAY

EVIDENCE OF USE ON FOOT

Please note that information supplied will be used in accordance with the processes under Statute and will not be confidential. It may be disclosed to third parties.

NAME:

COLIN ALTY

ADDRESS:

23 LANCASTER DRIVE

BANKS NR SOUTHPORT

LANCASHIRE PR9 8AS

DATE OF BIRTH: 23/10/44

OCCUPATION: RETIRED

Route of Way

From: GEORGES LANE

(Grid Reference) SD 338850 421892

Via: TRACK

To: NEW EMBANKMENT

(Grid Reference) SD 338525 422355

1. How long have you known the route?

OVER 40 YEARS

2. Have you used the above way on foot? YES/NO

If so:

(a) During which years? 1968 TO 2012

(b) Where were you going to and from? JUST WALKING

(c) For what purpose? EXERCISE

(d) How many times a year? NUMEROUS - BETWEEN 30-35

(e) Have you used the way by other means?

Please fill in all that apply

On horseback _____

On motorcycle/in vehicle _____

Other

WALKING

During which years and often? 1968 to 2012

(f) Have you ever seen others using the way?

Please fill in all that apply

On horseback

YES

On motorcycle/in vehicle _____

Other

WALKING

During which years and how often 1968 to 2012

3. Has the way always run over the same route? If not, give details and dates of any changes. Mark any changes or variations on the attached plan

YES

4. (a) Have there, to your knowledge, been any stiles, gates or fences across the way? If so, state where the stiles, gates or fences stood and mark their locations on the attached plan.

(b) Were any of the gates locked? If so, state when and where they were, and mark them on the attached plan.

(c) Did any of the stiles, gates or fences prevent you from using the way on foot? If so, when?

5. (a) Have you worked for any landowner over which the route passes? If so, give dates of employment and name of employer.

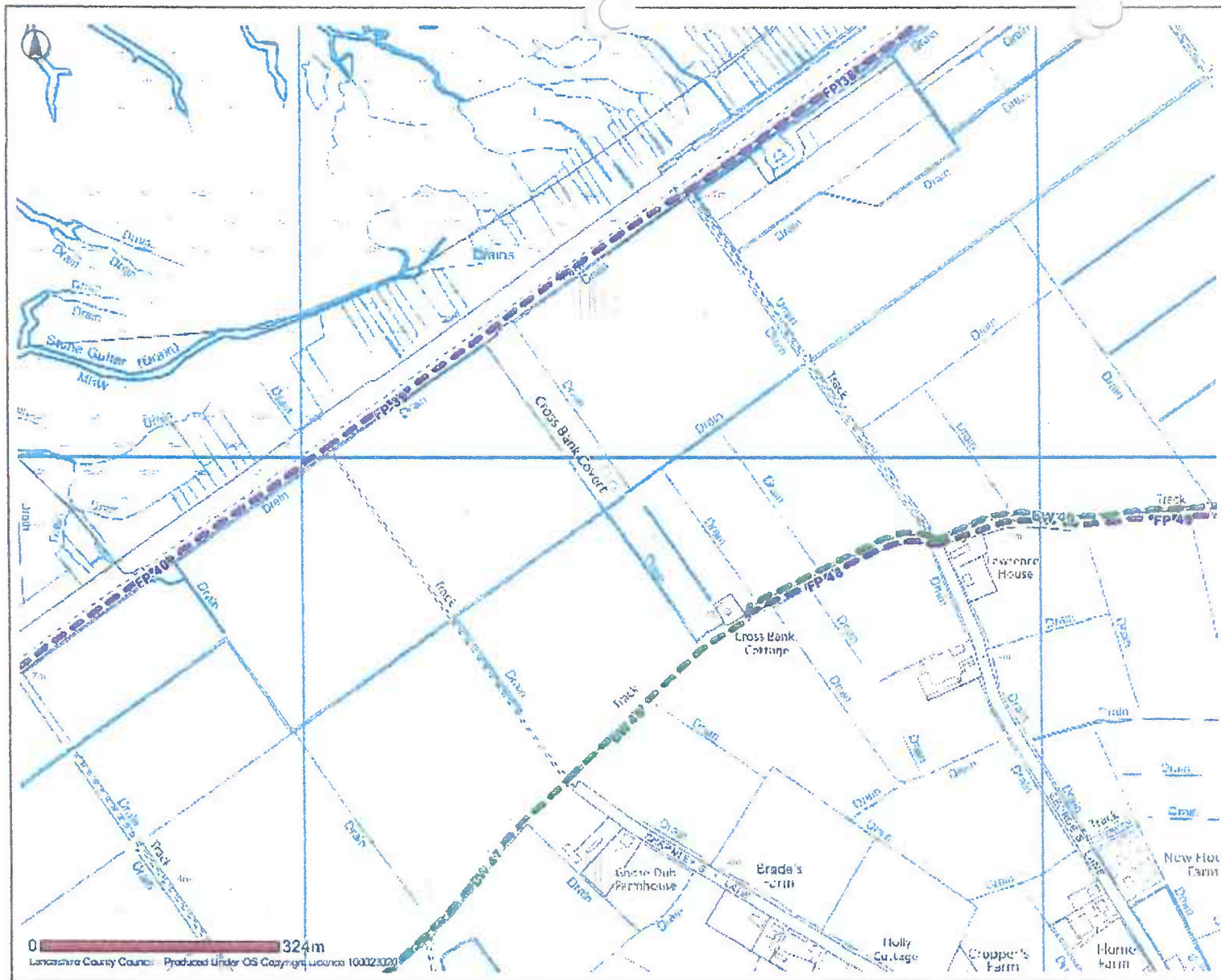
(b) Have you been a tenant of any land over which the routes passes? If so, give dates of tenancy and mark land rented on attached plan.









6. If you have answered yes to 5a or 5b did you ever receive any instructions from the landowner as to the use of the way by the public? If so, what were they?
7. (a) Have you ever been stopped or turned back when using this way on foot? (b) Do you know or have you heard of anyone else having been stopped or turned back when using the way on foot? If so, state when the interruption took place and give particulars.
8. Were you ever told by any owner or tenant of the land crossed by the way, or by anyone in their employment, that the way was not a public right of way on foot? If so, state when and give particulars and dates.
9. Have you ever seen notices such as 'Private', 'No Road', 'No Thoroughfare' or 'Trespassers will be Prosecuted' on or near the way? If so, what did the notices say? Mark the location of the notices on the attached plan.
10. Have you ever asked permission to use the way? If so, who did you ask?
11. Please give any other information that you think is relevant. Use a separate sheet if necessary.

I hereby certify that, to the best of my knowledge and belief, the facts that I have stated are true.

I ~~am~~ am not willing to attend a hearing, public inquiry or court to give evidence on this matter, if this should prove to be necessary.

Signature: Colin Alley Date: 27/5/12



-  Selected Features
- Public Rights Of Way**
-  Footpath
-  Bridleway
-  Byway Open To All Traffic
-  Road Used As Public Path
-  Definitive Map Modification Order
-  Temporary Closures
-  Other Public Rights Of Way

Banks

PUBLIC RIGHTS OF WAY

EVIDENCE OF USE ON FOOT

Please note that information supplied will be used in accordance with the processes under Statute and will not be confidential. It may be disclosed to third parties.

NAME: S. M. AKTY

ADDRESS: 23 LANCASTER DRIVE
BANKS, NR SOUTHPORT
PR9 8AS

DATE OF BIRTH: 29/10/45 OCCUPATION: PT SPORTS CLUB WORKER.

Route of Way

From GEORGES LANE (Grid Reference) SD 338850 421892

Via: TRACK.

To NEW EMBANKMENT (Grid Reference) SD 338525 422355

1. How long have you known the route?

OVER 40 YEARS.

2. Have you used the above way on foot? YES/NO

If so:

(a) During which years? 1968/2012.

(b) Where were you going to and from? HOME - HOME

(c) For what purpose? WALKING DOG / JUST WALKING

(d) How many times a year? NUMEROUS - AVERAGE 30

(e) Have you used the way by other means?

Please fill in all that apply

On horseback

On motorcycle/in vehicle

Other **BIKE.**

During which years and often?

(f) Have you ever seen others using the way?

Please fill in all that apply

On horseback ✓

On motorcycle/in vehicle

Other

During which years and how often

3. Has the way always run over the same route? If not, give details and dates of any changes. Mark any changes or variations on the attached plan

4. (a) Have there, to your knowledge, been any stiles, gates or fences across the way? If so, state where the stiles, gates or fences stood and mark their locations on the attached plan.

(b) Were any of the gates locked? If so, state when and where they were, and mark them on the attached plan.

(c) Did any of the stiles, gates or fences prevent you from using the way on foot? If so, when?

5. (a) Have you worked for any landowner over which the route passes? If so, give dates of employment and name of employer.

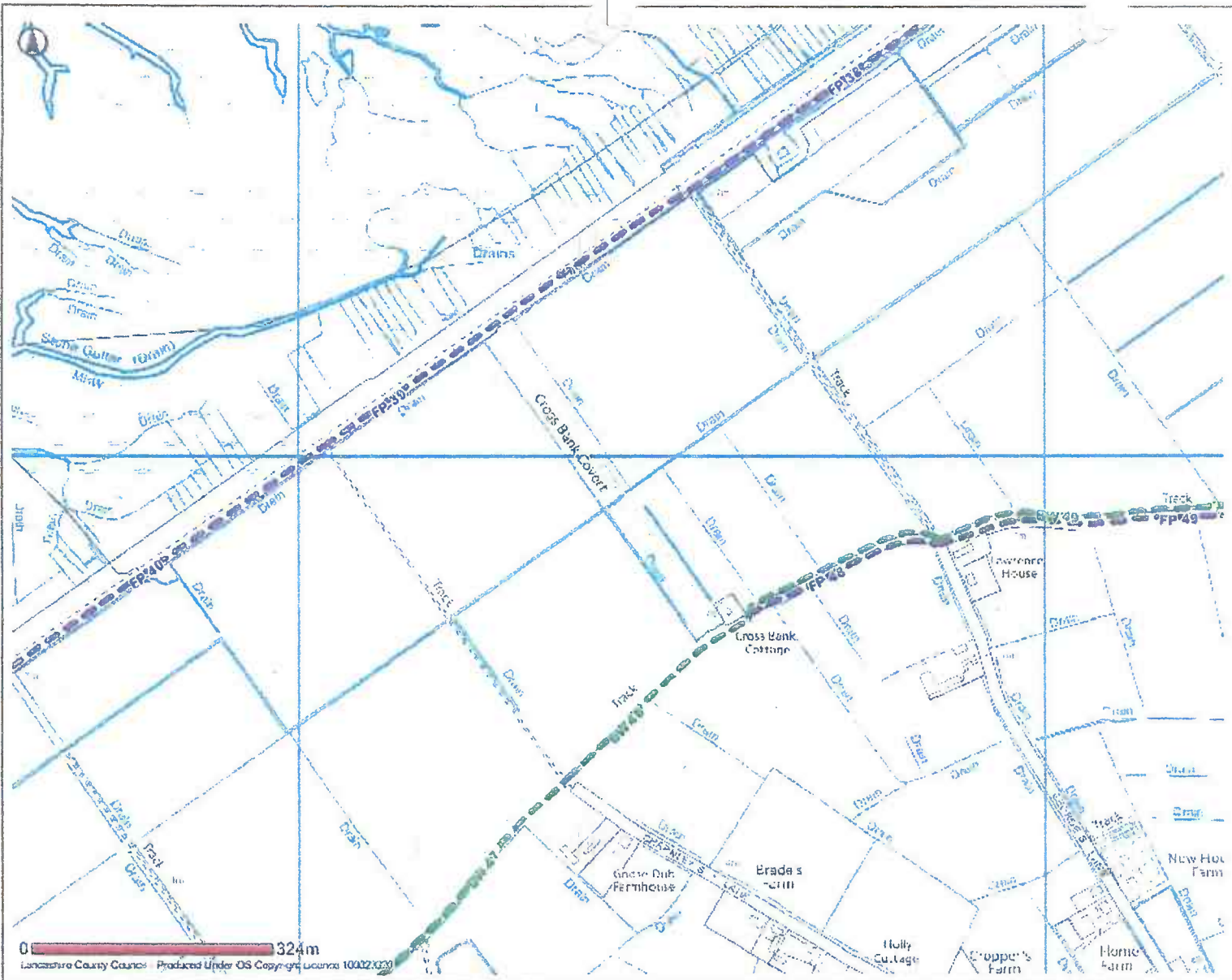
(b) Have you been a tenant of any land over which the routes passes? If so, give dates of tenancy and mark land rented on attached plan.

6. If you have answered yes to 5a or 5b did you ever receive any instructions from the landowner as to the use of the way by the public? If so, what were they?
7. (a) Have you ever been stopped or turned back when using this way on foot? (b) Do you know or have you heard of anyone else having been stopped or turned back when using the way on foot? If so, state when the interruption took place and give particulars.
8. Were you ever told by any owner or tenant of the land crossed by the way, or by anyone in their employment, that the way was not a public right of way on foot? If so, state when and give particulars and dates.
9. Have you ever seen notices such as 'Private', 'No Road', 'No Thoroughfare' or 'Trespassers will be Prosecuted' on or near the way? If so, what did the notices say? Mark the location of the notices on the attached plan.
10. Have you ever asked permission to use the way? If so, who did you ask?
11. Please give any other information that you think is relevant. Use a separate sheet if necessary.

I hereby certify that, to the best of my knowledge and belief, the facts that I have stated are true.

I ~~am~~ am not willing to attend a hearing, public inquiry or court to give evidence on this matter, if this should prove to be necessary.

Signature: Charles M. St. G. Date: 27th May 2012.



-  Selected Features
- Public Rights Of Way**
-  Footpath
-  Byway Open To All Traffic
-  Road Used As Public Path
-  Restrictive Map Modification Order
-  Temporary Closures
-  Other Public Rights Of Way

Banks



Date: 09/05/2012

This map is reproduced from Ordnance Survey material with the Permission of Ordnance Survey on behalf of the Controller of Her Majesty's Stationary Office (C) Crown Copyright. Unauthorised reproduction may lead to prosecution or civil proceedings. Lancashire County Council - OS Licence 100023320 (C) 2010

PUBLIC RIGHTS OF WAY

EVIDENCE OF USE ON FOOT

Please note that information supplied will be used in accordance with the processes under Statute and will not be confidential. It may be disclosed to third parties.

NAME:

Lois Arch

ADDRESS:

6 RALPHS WIFES LANE
BANKS
SOUTHPORT PR9 8ER

DATE OF BIRTH: 08/10/70

OCCUPATION: PA - NHS

Route of Way

From: GEORGES LANE (Grid Reference) SD 338850 421892

Via: TRACK

To: NEW EMBANKMENT (Grid Reference) SD 338525 422355

1. How long have you known the route?

6 YEARS

2. Have you used the above way on foot? YES/NO

If so:

(a) During which years? SINCE 2006

(b) Where were you going to and from? HOME TO EMBANKMENT

(c) For what purpose? DOG WALKING

(d) How many times a year? 300

(e) Have you used the way by other means?

NO

Please fill in all that apply

On horseback

On motorcycle/in vehicle

Other

During which years and often?

(f) Have you ever seen others using the way?

Please fill in all that apply

On horseback ✓

On motorcycle/in vehicle ✓

Other

During which years and how often ON A REGULAR BASIS
SINCE 2006

3. Has the way always run over the same route? If not, give details and dates of any changes. Mark any changes or variations on the attached plan

YES

4. (a) Have there, to your knowledge, been any stiles, gates or fences across the way? If so, state where the stiles, gates or fences stood and mark their locations on the attached plan. YES (SEE PLAN)

(b) Were any of the gates locked? If so, state when and where they were, and mark them on the attached plan. YES (SEE PLAN) STILE AVAILABLE

(c) Did any of the stiles, gates or fences prevent you from using the way on foot? If so, when? NO

5. (a) Have you worked for any landowner over which the route passes? If so, give dates of employment and name of employer. NO

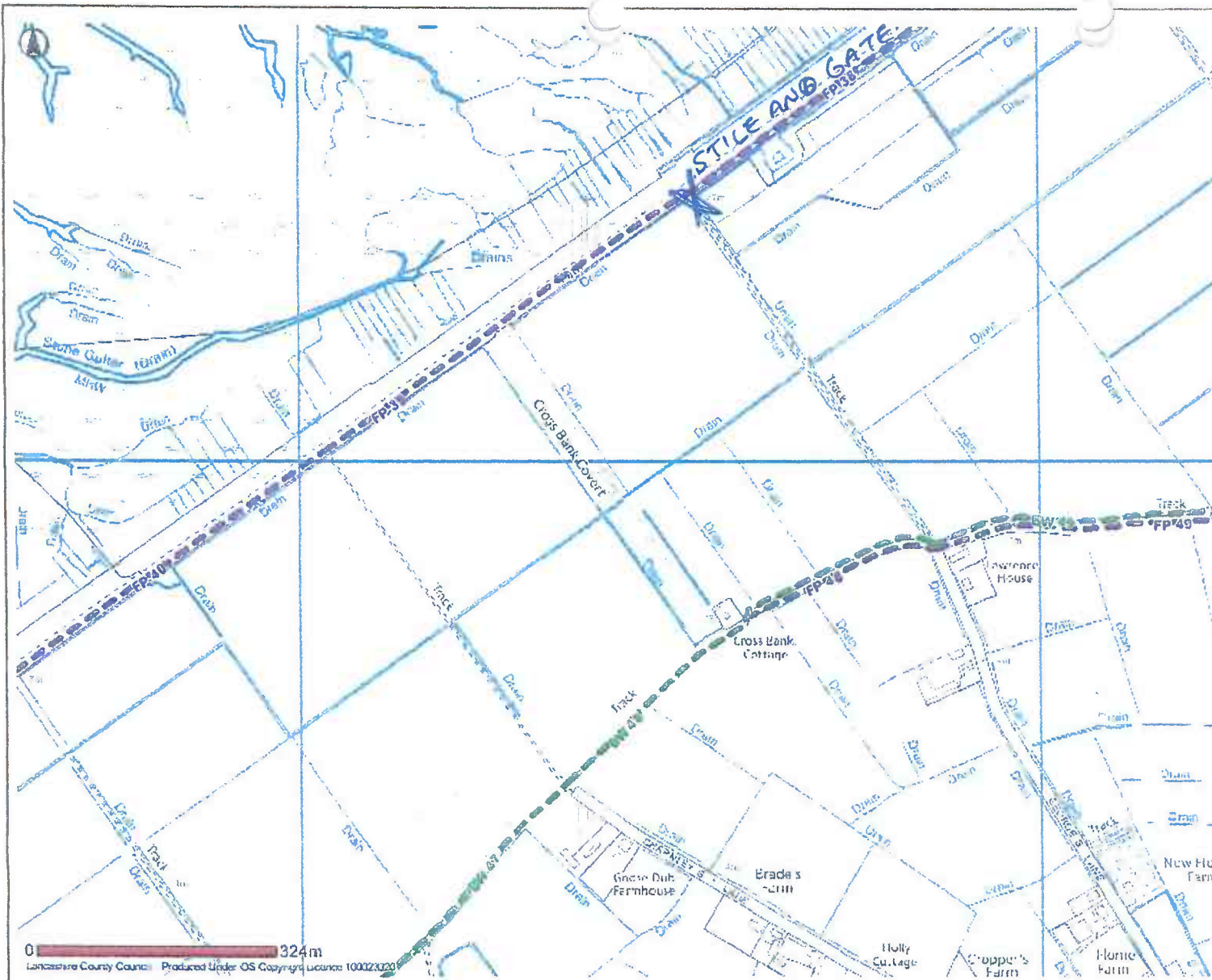
(b) Have you been a tenant of any land over which the routes passes? If so, give dates of tenancy and mark land rented on attached plan. NO

6. If you have answered yes to 5a or 5b did you ever receive any instructions from the landowner as to the use of the way by the public? If so, what were they?
7. (a) Have you ever been stopped or turned back when using this way on foot? NO
(b) Do you know or have you heard of anyone else having been stopped or turned back when using the way on foot? If so, state when the interruption took place and give particulars. NO
8. Were you ever told by any owner or tenant of the land crossed by the way, or by anyone in their employment, that the way was not a public right of way on foot? If so, state when and give particulars and dates. NO
9. Have you ever seen notices such as 'Private', 'No Road', 'No Thoroughfare' or 'Trespassers will be Prosecuted' on or near the way? If so, what did the notices say? Mark the location of the notices on the attached plan. NO
10. Have you ever asked permission to use the way? If so, who did you ask? NO
11. Please give any other information that you think is relevant. Use a separate sheet if necessary. Have walked route regularly for 6 years with no problems, no-one has ever prevented me from walking this route or stated it was not allowed

I hereby certify that, to the best of my knowledge and belief, the facts that I have stated are true.

I am/~~am~~ not willing to attend a hearing, public inquiry or court to give evidence on this matter, if this should prove to be necessary.

Signature: Lois D Arch Date: 27/5/12



-  Selected Features
- Public Rights Of Way**
-  Footpath
-  Bridleway
-  Byway Open To All Traffic
-  Road Used As Public Path
-  Discretionary Map Modification Order
-  Temporary Closures
-  Other Public Rights Of Way

Banks



Date: 09/05/2012

This map is reproduced from Ordnance Survey material with the Permission of Ordnance Survey on behalf of the Controller of Her Majesty's Stationary Office (C) Crown Copyright. Unauthorised reproduction may lead to prosecution or civil proceedings. Lancashire County Council - OS Licence 100023320 (C) 2010

PUBLIC RIGHTS OF WAY

EVIDENCE OF USE ON FOOT

Please note that information supplied will be used in accordance with the processes under Statute and will not be confidential. It may be disclosed to third parties.

NAME:

JEAN MARGARET BAU

ADDRESS:

ORCHARD HOUSE

MARSH RD.

BANKS. SOUTHPORT

DATE OF BIRTH:

10.11.44

OCCUPATION:

RETIRED

Route of Way

From: GEORGES LANE (Grid Reference) SD 338850 421892

Via: TRACK

To: NEW EMBANKMENT (Grid Reference) SD 338525 422355

1. How long have you known the route?

40 YEARS.

2. Have you used the above way on foot? YES NO

If so:

(a) During which years?

1972 - 2012

(b) Where were you going to and from?

BANKS VILLAGE TO
NEW BANK.

(c) For what purpose?

RECREATIONAL / EXERCISE

(d) How many times a year?

TOO MANY TO LIST.

(e) Have you used the way by other means?

Please fill in all that apply

On horseback **NO**

On motorcycle/in vehicle **NO**

Other

During which years and often?

(f) Have you ever seen others using the way?

Please fill in all that apply

On horseback **YES**

On motorcycle/in vehicle **YES**

Other **WALKING**

During which years and how often **OVER MANY YEARS
MANY TIMES**

3. Has the way always run over the same route? If not, give details and dates of any changes. Mark any changes or variations on the attached plan

YES

4. (a) Have there, to your knowledge, been any stiles, gates or fences across the way? If so, state where the stiles, gates or fences stood and mark their locations on the attached plan. **YES STILE GATES A + B**

(b) Were any of the gates locked? If so, state when and where they were, and mark them on the attached plan. **YES GATE B.**

(c) Did any of the stiles, gates or fences prevent you from using the way on foot? If so, when?

NO

5. (a) Have you worked for any landowner over which the route passes? If so, give dates of employment and name of employer.

NO

(b) Have you been a tenant of any land over which the routes passes? If so, give dates of tenancy and mark land rented on attached plan.

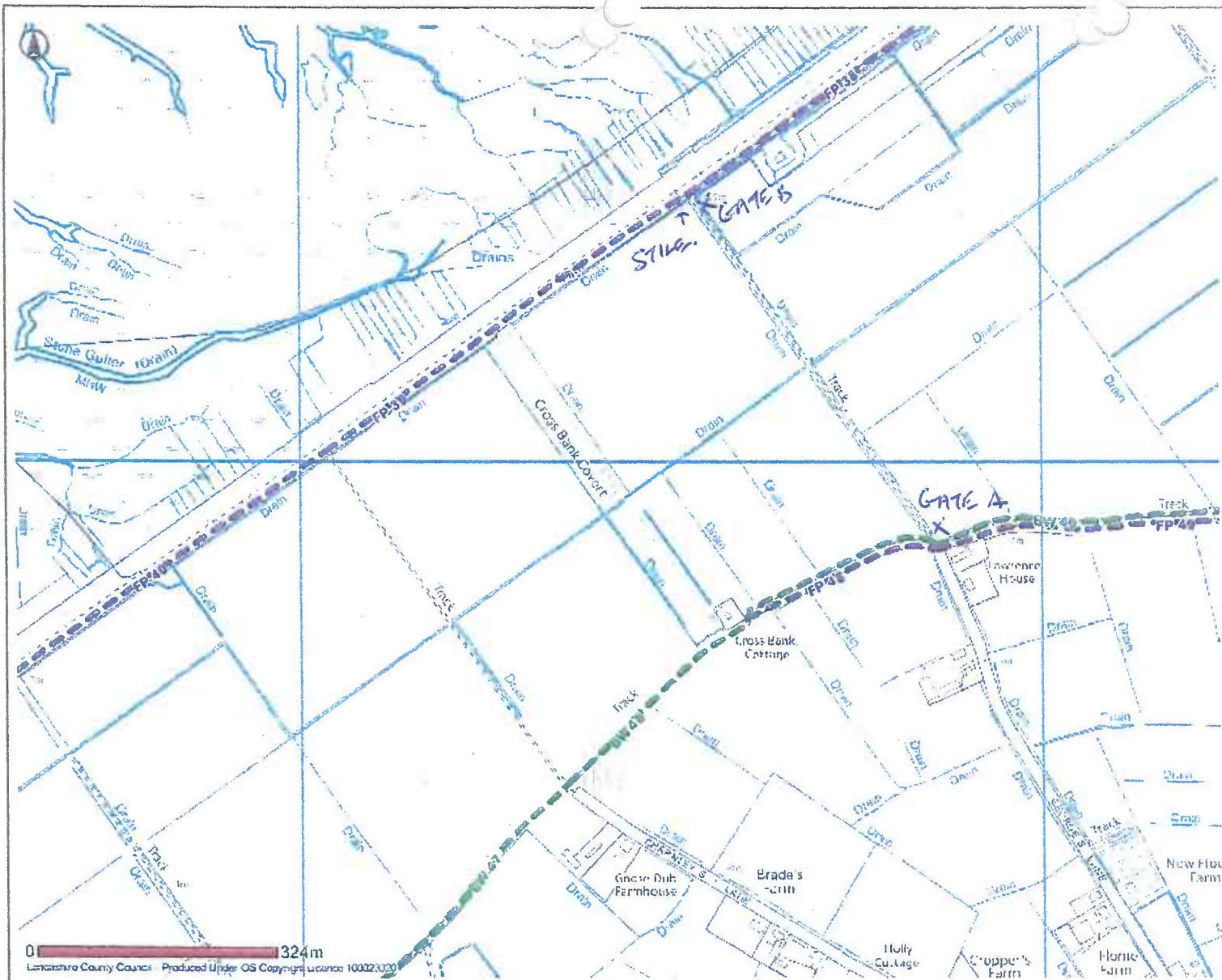
NO

6. If you have answered yes to 5a or 5b did you ever receive any instructions from the landowner as to the use of the way by the public? If so, what were they?
/
7. (a) Have you ever been stopped or turned back when using this way on foot? No
(b) Do you know or have you heard of anyone else having been stopped or turned back when using the way on foot? If so, state when the interruption took place and give particulars. NO
8. Were you ever told by any owner or tenant of the land crossed by the way, or by anyone in their employment, that the way was not a public right of way on foot? If so, state when and give particulars and dates. NO
9. Have you ever seen notices such as 'Private', 'No Road', 'No Thoroughfare' or 'Trespassers will be Prosecuted' on or near the way? If so, what did the notices say? Mark the location of the notices on the attached plan. YES. PRIVATE LAND TRESPASSERS MAY BE PROSECUTED. from DEC 2011
10. Have you ever asked permission to use the way? If so, who did you ask? No
11. Please give any other information that you think is relevant. Use a separate sheet if necessary.

I hereby certify that, to the best of my knowledge and belief, the facts that I have stated are true.

I am/am not willing to attend a hearing, public inquiry or court to give evidence on this matter, if this should prove to be necessary.

Signature: J. M. Baal Date: 24.5.12



-  Selected Features
- Public Rights Of Way**
-  Footpath
-  Bridleway
-  Highway Open To All Traffic
-  Road Used As Public Path
-  Exclusive Map Indication Order
-  Temporary Closures
-  Other Public Rights Of Way

Banks

PUBLIC RIGHTS OF WAY

EVIDENCE OF USE ON FOOT

Please note that information supplied will be used in accordance with the processes under Statute and will not be confidential. It may be disclosed to third parties.

NAME:

THOMAS BALL

ADDRESS:

ORCHARD HOUSE

MARSH RD.

BANKS SOUTHPORT

PA9 8DX

DATE OF BIRTH:

20-1-43

OCCUPATION:

RETIRED

Route of Way

From: GEORGES LANE

(Grid Reference)

SD 338850

421892

Via: TRACK

To: NEW EMBANKMENT

(Grid Reference)

SD 338525

422355

1. How long have you known the route?

62 YEARS.

2. Have you used the above way on foot?

YES NO

If so:

(a) During which years?

1950 - 2012

(b) Where were you going to and from?

BANKS VILLAGE To NEW BANK

(c) For what purpose?

RECREATIONAL / EXERCISE / WORK

(d) How many times a year?

TOO MANY TO LIST.

(e) Have you used the way by other means?

Please fill in all that apply

On horseback NO

On motorcycle/in vehicle YES

Other

During which years and often? 1989 - 1963

(f) Have you ever seen others using the way?

Please fill in all that apply

On horseback YES

On motorcycle/in vehicle YES

Other WALKING

During which years and how often OVER MANY YEARS

3. Has the way always run over the same route? If not, give details and dates of any changes. Mark any changes or variations on the attached plan

YES

4. (a) Have there, to your knowledge, been any stiles, gates or fences across the way? If so, state where the stiles, gates or fences stood and mark their locations on the attached plan. YES STILE & GATES A & B

(b) Were any of the gates locked? If so, state when and where they were, and mark them on the attached plan. YES GATE B.

(c) Did any of the stiles, gates or fences prevent you from using the way on foot? If so, when?

No

5. (a) Have you worked for any landowner over which the route passes? If so, give dates of employment and name of employer.

~~YES~~ NO.

(b) Have you been a tenant of any land over which the routes passes? If so, give dates of tenancy and mark land rented on attached plan.

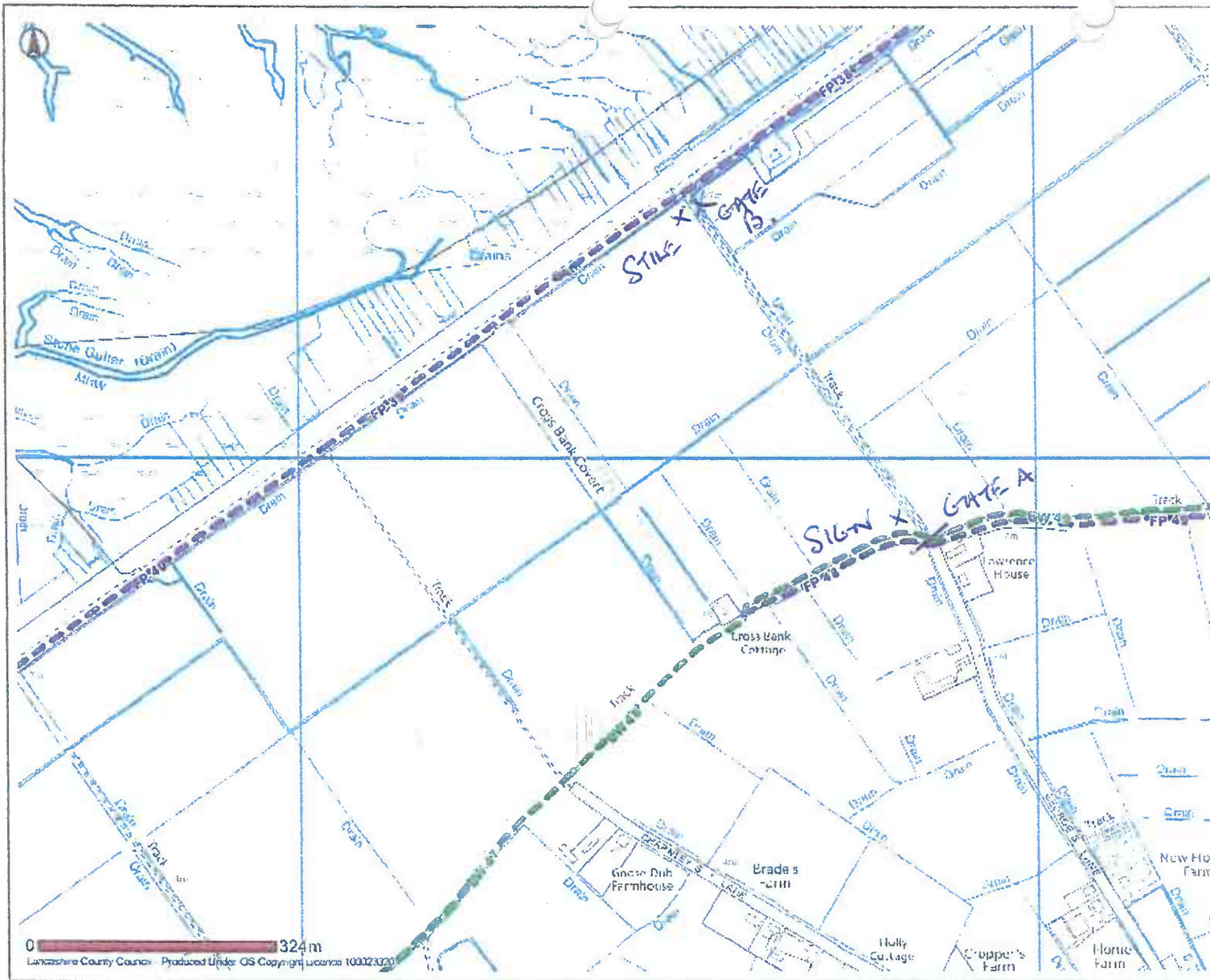
No

6. If you have answered yes to 5a or 5b did you ever receive any instructions from the landowner as to the use of the way by the public? If so, what were they?
/
7. (a) Have you ever been stopped or turned back when using this way on foot?
No
(b) Do you know or have you heard of anyone else having been stopped or turned back when using the way on foot? If so, state when the interruption took place and give particulars.
No
8. Were you ever told by any owner or tenant of the land crossed by the way, or by anyone in their employment, that the way was not a public right of way on foot? If so, state when and give particulars and dates.
No
9. Have you ever seen notices such as 'Private', 'No Road', 'No Thoroughfare' or 'Trespassers will be Prosecuted' on or near the way? If so, what did the notices say? Mark the location of the notices on the attached plan.
YES. PRIVATE LAND TRESPASSERS MAY BE PROSECUTED. (DEC 2011)
10. Have you ever asked permission to use the way? If so, who did you ask?
No.
11. Please give any other information that you think is relevant. Use a separate sheet if necessary.

I hereby certify that, to the best of my knowledge and belief, the facts that I have stated are true.

I am/am not willing to attend a hearing, public inquiry or court to give evidence on this matter, if this should prove to be necessary.

Signature: Thomas Bay Date: 24/5/12



-  Selected Features
- Public Rights Of Way**
-  Footpath
-  Bridleway
-  Byway Open To All Traffic
-  Road Used As Public Path
-  Restrictive Map Modification Order
-  Temporary Closures
-  Other Public Rights Of Way

Banks



Date: 09/05/2012

This map is reproduced from Ordnance Survey material with the Permission of Ordnance Survey on behalf of the Controller of Her Majesty's Stationery Office (C) Crown Copyright.
 Unauthorised reproduction may lead to prosecution or civil proceedings.
 Lancashire County Council - OS Licence 100023320 (C) 2010

**PUBLIC RIGHTS OF WAY
EVIDENCE OF USE ON FOOT**

Please note that information supplied will be used in accordance with the processes under Statute and will not be confidential. It may be disclosed to third parties.

NAME: ALEC WILLIAM BAXTER

ADDRESS: OLD HOLLOW FARM, OLD HOLLOW LANE
BANKS NR SOUTHPORT PR9 8DU

DATE OF BIRTH: 27/5/1938 OCCUPATION: FARMER

Route of Way

From: Georges Lane (Grid Reference) SD 338850 421892

Via: track

To: New Embankment (Grid Reference) SD 338525 422355

1. How long have you known the route?

ALL MY LIFE

2. Have you used the above way on foot? YES/NO

If so: YES

(a) During which years? 1943 — 2012

(b) Where were you going to and from? HIGH BROW — SALT MARSH

(c) For what purpose? WORK AND PLEASURE

(d) How many times a year? NOT LESS THAN 10 NOT MORE THAN 100

(e) Have you used the way by other means?

Please fill in all that apply

On horseback

On motorcycle/in vehicle YES

Other BIKE

During which years and often? FROM 1945 — 2012

(f) Have you ever seen others using the way?

Please fill in all that apply

On horseback YES

On motorcycle/in vehicle YES

Other BIKE

During which years and how often 1945 — 2012

3. Has the way always run over the same route? If not, give details and dates of any changes. Mark any changes or variations on the attached plan

YES

4. (a) Have there, to your knowledge, been any stiles, gates or fences across the way? If so, state where the stiles, gates or fences stood and mark their locations on the attached plan. STILE AND GATE TO ACCESS THE SALT MARSH AND TO PUBLIC FOOT PATH ON BANK

(b) Were any of the gates locked? If so, state when and where they were, and mark them on the attached plan. THE GATE TO ACCESS THE BANK

(c) Did any of the stiles, gates or fences prevent you from using the way on foot? If so, when?

NO

5. (a) Have you worked for any landowner over which the route passes? If so, give dates of employment and name of employer.

NO

(b) Have you been a tenant of any land over which the routes passes? If so, give dates of tenancy and mark land rented on attached plan.

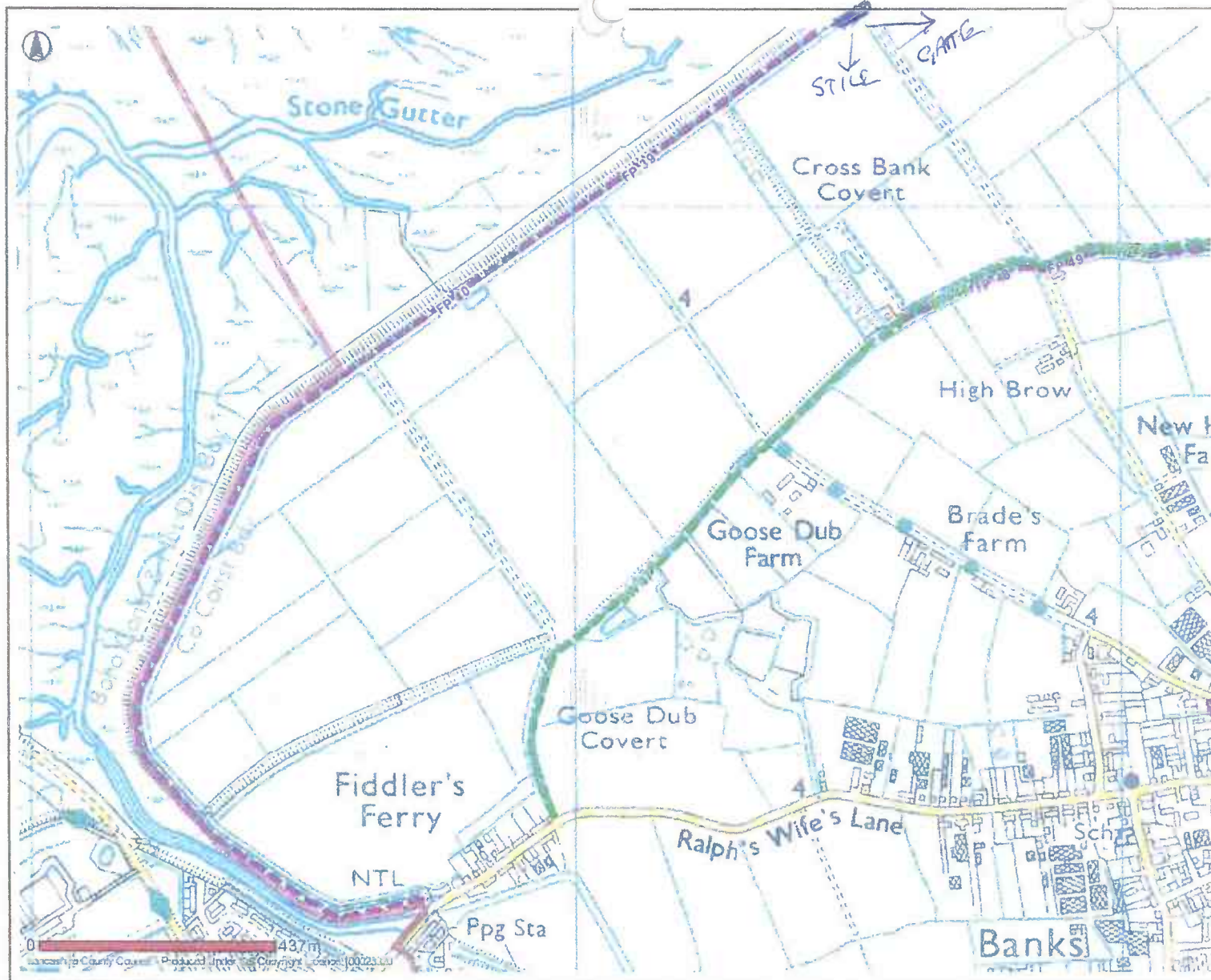
NO

<p>6. If you have answered yes to 5a or 5b did you ever receive any instructions from the landowner as to the use of the way by the public? If so, what were they?</p> <p style="text-align: center;">NO</p>
<p>7. (a) Have you ever been stopped or turned back when using this way on foot?</p> <p style="text-align: center;">NO</p> <p>(b) Do you know or have you heard of anyone else having been stopped or turned back when using the way on foot? If so, state when the interruption took place and give particulars.</p> <p style="text-align: center;">NO</p>
<p>8. Were you ever told by any owner or tenant of the land crossed by the way, or by anyone in their employment, that the way was not a public right of way on foot? If so, state when and give particulars and dates.</p> <p style="text-align: center;">NO</p>
<p>9. Have you ever seen notices such as 'Private', 'No Road', 'No Thoroughfare' or 'Trespassers will be Prosecuted' on or near the way? If so, what did the notices say? Mark the location of the notices on the attached plan.</p> <p style="text-align: center;">YES IN THE LAST 2-3 YEARS 2009- TO PRESENT</p>
<p>10. Have you ever asked permission to use the way? If so, who did you ask?</p> <p style="text-align: center;">NO</p>
<p>11. Please give any other information that you think is relevant. Use a separate sheet if necessary.</p> <p style="text-align: center;">SEPARATE SHEET</p>

I hereby certify that, to the best of my knowledge and belief, the facts that I have stated are true.

I am/am ~~not~~ willing to attend a hearing, public inquiry or court to give evidence on this matter, if this should prove to be necessary.

Signature: AW Betts Date: 29/6/2012



- Public Rights Of Way**
- Footpath
 - Bridleway
 - Byway Open To All Traffic
 - Road Used As Public Path
 - Unfinished Map Modification Order
 - Temporary Closures
 - Other Public Rights Of Way
 - PROW Furniture**
 - No Legal Limitation
 - Legal Limitation

Banks



Date: 10/05/2012

This map is reproduced from Ordnance Survey material with the Permission of Ordnance Survey on behalf of the Controller of Her Majesty's Stationery Office (C) Crown Copyright. Unauthorised reproduction may lead to prosecution or civil proceedings. Lancashire County Council - OS Licence 100023320 (C) 2010

29. 6. 12

GEORGES LANE THIS AREA USED TO BE CALLED SALT COTES FROM THE TIME THE MONKS FROM SAWLEY WERE ALLOWED TO PAN SALT IN THE MARSH. THEY THEN TOOK THE SALT TO SAWLEY VIA THE RIVER RIBBLE. AFTER THE ENCLOSURE OF THE MARSH THIS TRACK WAS ~~THE~~ A MAIN ACCESS POINT FOR FISHERMEN, SHOOTERS, WALKERS, ECT FROM THE VILLAGE SO MUCH SO SCARISBRICK ESTATE PROVIDED A COBBLED RAMP ROAD OVER THE BANK. THIS TRACK HAS ALSO BEEN USED ALL MY LIFE BY SOUTHPORT WILDFOULERS (THERE ARE ~~THE~~ 100 MEMBERS IN THE CLUB) THEY PARK THEIR CARS BIVBS ECT UP TO THE BARN ON GEORGES LANE AND WALK DOWN THE TRACK TO THE MARSH.

SINCE I RETIRED 20 YEAR AGO I HAVE HELPED MY BROTHER AS A CONSULTANT HELPING TO TEND CROPS CHECK VERMIN CONTROL, WATER LEVELS, HELP TO HARVEST CROPS ECT ON THE LAND THAT HE RENTS FROM ~~SEA~~ SCARISBRICK ESTATE AND LATER SOUTHPORT LAND AND PROPERTY. AS MY BROTHERS LAND COVERS ALL THE AREA IN QUESTION I HAVE SPENT A LOT OF TIME IN THIS AREA.

WHEN I WAS YOUNG 1945-1960⁷⁰ IN SUMMER WE WOULD PLAY CRICKET AND FOOTBALL ALSO GRASS TRACK CYCLE RACING, SWIMMING. EASTER WOULD SEE A LOT OF FAMILYS ROLLING BOLD EGGS DOWN THE BANK. IN WINTER IF IT WAS VERY FROSTY WE WOULD ICE SCATE AND PLAY ICE HOCKEY. WHEN FOOD WAS SHORT LOCALS WOULD SUPPLYMENT THEIR DIET WITH THE HARVEST FROM THE MARSH, SHRIMP COCKLE, SALMON, EDIBLE ~~RAWNA~~, MUSHROOM IN WINTER THE HARVEST WAS ROOSE, WIDGEN, TRAIL, ECT. NO ONE WAS EVER CHALLENGED

IF YOU NEED FURTHER INFORMATION PLEASE RING MY

PTO

07967274386

I FEEL THAT UNTILL THIS ISSUE IS RESOLVED THAT ALL THE VANDALISM DONE TO THE TRACKS AND STILES THAT BELONG TO NATURAL ENGLAND AND ANY OF THE PATHS SHOULD BE RE-INSTATED BECAUSE AT PRESENT I ESTIMATE THE FOOT FLOW IS DOWN BY AT LEAST 60 PER CENT WHICH IS JUST WHAT THE SOUTHPORT LAND AND PROPERTY COMPANY HAVE BEEN TRYING TO ACHIEVE

Up footing of Pathways and track onto the ^{new} embankment should be re-instated by the land owner.

I HAVE ENCLOSED SOME PHOTOGRAPHS WHICH WERE TAKEN BETWEEN 1910-1950 ALL OF THEM SHOW THE NEW EMBANKMENT. WHEN I WAS YOUNG IT WAS NOT UNUSUAL TO SEE A STEADY STREAM OF FAMILYS WALKING COMING DOWN THE OLD HOLLOW ROAD AND THE OTHER TRACKS ESPECIALLY WEEKENDS AND SCHOOL HOLIDAYS SOMETIME HUNDREDS OF PLEASURE SEEKERS.



Alec Basalt

photos of new embankment

near old hollow

Georges Lane



Alec Basett

photos of new embankment

Near old Hollow

Georges lane

PUBLIC RIGHTS OF WAY
EVIDENCE OF USE ON FOOT

Please note that information supplied will be used in accordance with the processes under Statute and will not be confidential. It may be disclosed to third parties.

NAME:

E. BOLSHAW

ADDRESS:

12 FERMOR RD

TARLETON

DATE OF BIRTH:

OCCUPATION:

RECEPTIONIST

Route of Way

From: GEORGE'S LANE (Grid Reference) SD 338850 421892

Via: TRACK.

To: NEW EMBANKMENT (Grid Reference) SD 338525 422355

1. How long have you known the route?

12 YEARS.

2. Have you used the above way on foot? YES/NO

If so:

(a) During which years? 12 years.

(b) Where were you going to and from? Walking embankment and back again

(c) For what purpose? RECREATION.

(d) How many times a year? 104.

(e) Have you used the way by other means?

Please fill in all that apply

On horseback

On motorcycle/in vehicle

Other

During which years and often?

} NO

(f) Have you ever seen others using the way?

Please fill in all that apply

On horseback NO

On motorcycle/in vehicle NO

Other Bicycle

During which years and how often

3. Has the way always run over the same route? If not, give details and dates of any changes. Mark any changes or variations on the attached plan

4. (a) Have there, to your knowledge, been any stiles, gates or fences across the way? If so, state where the stiles, gates or fences stood and mark their locations on the attached plan.

(b) Were any of the gates locked? If so, state when and where they were, and mark them on the attached plan.

(c) Did any of the stiles, gates or fences prevent you from using the way on foot? If so, when?

NO

5. (a) Have you worked for any landowner over which the route passes? If so, give dates of employment and name of employer.

NO

(b) Have you been a tenant of any land over which the routes passes? If so, give dates of tenancy and mark land rented on attached plan.

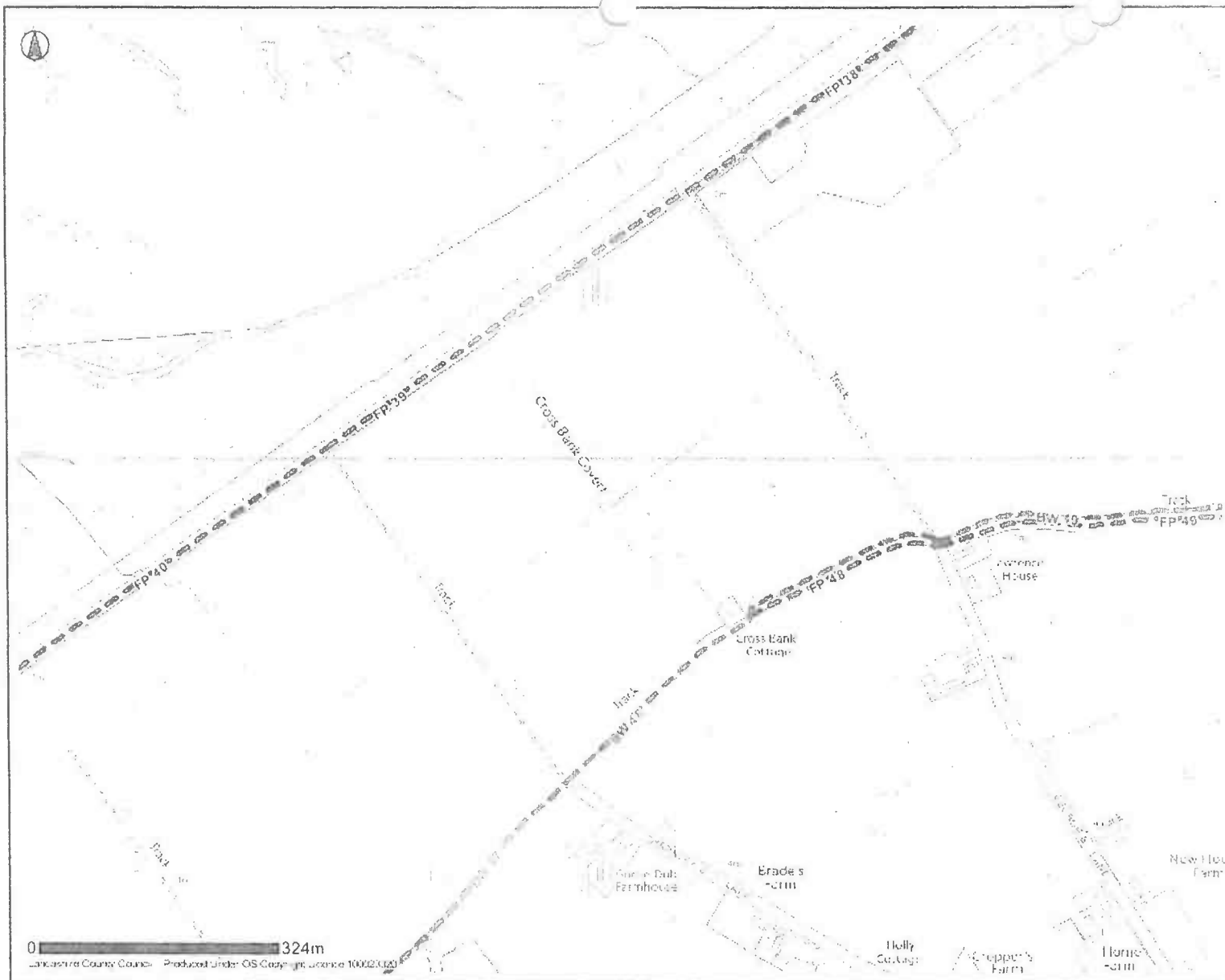
NO

<p>6. If you have answered yes to 5a or 5b did you ever receive any instructions from the landowner as to the use of the way by the public? If so, what were they?</p>
<p>7. (a) Have you ever been stopped or turned back when using this way on foot? NO.</p> <p>(b) Do you know or have you heard of anyone else having been stopped or turned back when using the way on foot? If so, state when the interruption took place and give particulars. NO.</p>
<p>8. Were you ever told by any owner or tenant of the land crossed by the way, or by anyone in their employment, that the way was not a public right of way on foot? If so, state when and give particulars and dates. NO.</p>
<p>9. Have you ever seen notices such as 'Private', 'No Road', 'No Thoroughfare' or 'Trespassers will be Prosecuted' on or near the way? If so, what did the notices say? Mark the location of the notices on the attached plan.</p>
<p>10. Have you ever asked permission to use the way? If so, who did you ask? NO.</p>
<p>11. Please give any other information that you think is relevant. Use a separate sheet if necessary.</p>

I hereby certify that, to the best of my knowledge and belief, the facts that I have stated are true.

I am/am not willing to attend a hearing, public inquiry or court to give evidence on this matter, if this should prove to be necessary.

Signature:  Date: 28/5/12



- Selected Features**
- Public Rights Of Way**
-  Footpath
 -  Bridleway
 -  Byway Open To All Traffic
 -  Road Used As Public Path
 -  Definitive Map Modification Order
 -  Temporary Closures
 -  Other Public Rights Of Way

0 324m
Lancashire County Council Produced under OS Code Licence 100023320

Banks



Date: 09/05/2012

This map is reproduced from Ordnance Survey material with the Permission of Ordnance Survey on behalf of the Controller of Her Majesty's Stationery Office (C) Crown Copyright.
 Unauthorised reproduction may lead to prosecution or civil proceedings.
 Lancashire County Council - OS Licence 100023320 (C) 2010

PUBLIC RIGHTS OF WAY
EVIDENCE OF USE ON FOOT

Please note that information supplied will be used in accordance with the processes under Statute and will not be confidential. It may be disclosed to third parties.

NAME:

FRANK, L BONE

ADDRESS:

MARSH. VIEW,

CHARNWELLS LANE

BANKS -

PR9-84J-

DATE OF BIRTH: 27.7.41

OCCUPATION:

RETIRED

Route of Way

From: Georges Lane

(Grid Reference)

SD 338850 421892

Via: track

To: New Embankment

(Grid Reference)

SD 338525 422355

1. How long have you known the route?

57 YEARS -

2. Have you used the above way on foot?

YES/NO

If so:

(a) During which years? 1956 - 2012

(b) Where were you going to and from? HOME AND BACK

(c) For what purpose? WALKING

(d) How many times a year? 30 TIMES

(e) Have you used the way by other means? **No**

Please fill in all that apply

On horseback

On motorcycle/in vehicle

Other **WALKING**

During which years and often?

(f) Have you ever seen others using the way?

Please fill in all that apply **YES**

On horseback **YES**

On motorcycle/in vehicle

Other **WALKING**

During which years and how often **1956 - 2012**
MANY YEARS 20 TIMES

3. Has the way always run over the same route? If not, give details and dates of any changes. Mark any changes or variations on the attached plan

YES

4. (a) Have there, to your knowledge, been any stiles, gates or fences across the way? If so, state where the stiles, gates or fences stood and mark their locations on the attached plan.

STILES

(b) Were any of the gates locked? If so, state when and where they were, and mark them on the attached plan.

NO

(c) Did any of the stiles, gates or fences prevent you from using the way on foot? If so, when?

NO

5. (a) Have you worked for any landowner over which the route passes? If so, give dates of employment and name of employer.

NO

(b) Have you been a tenant of any land over which the routes passes? If so, give dates of tenancy and mark land rented on attached plan.

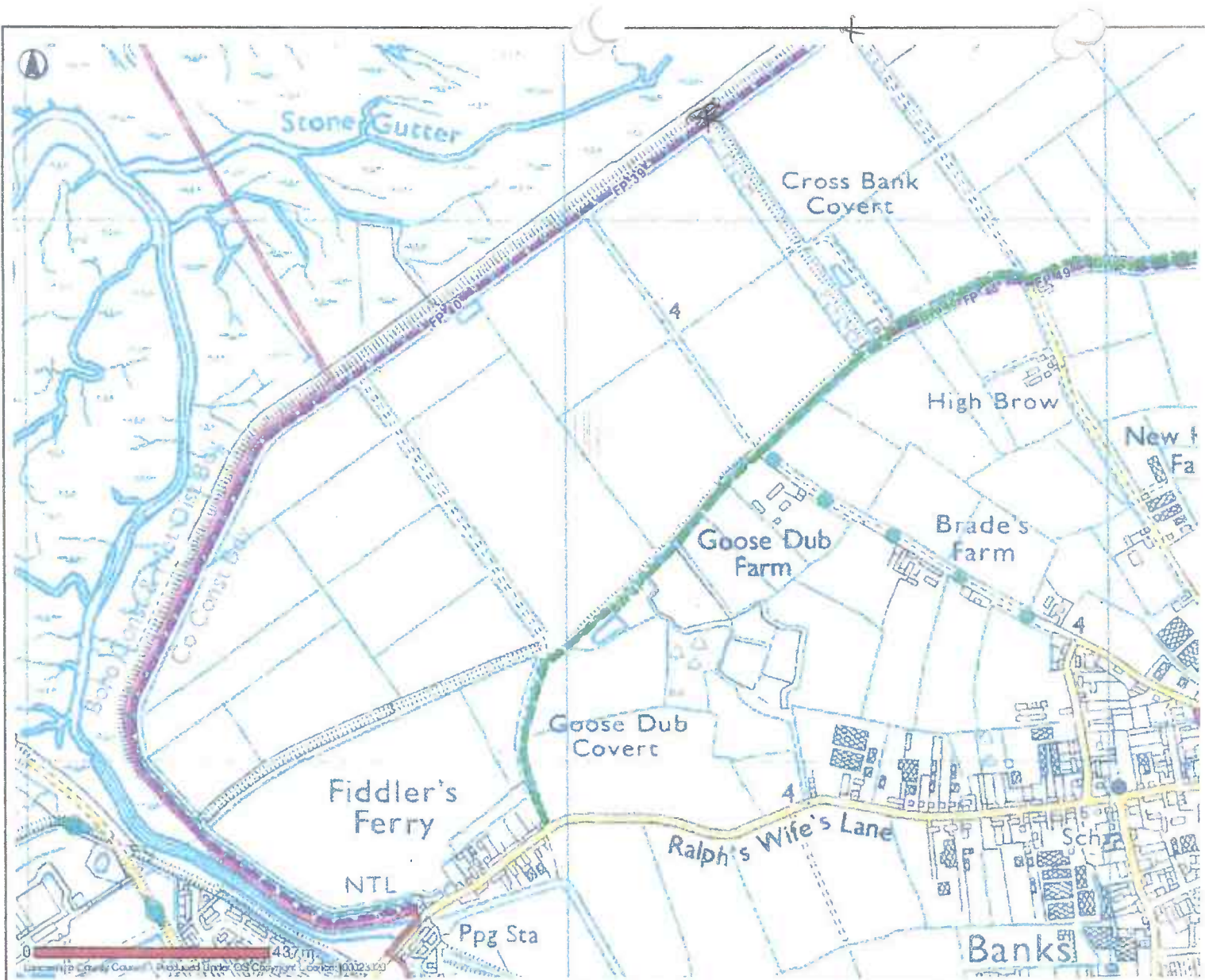
NO

<p>6. If you have answered yes to 5a or 5b did you ever receive any instructions from the landowner as to the use of the way by the public? If so, what were they?</p>
<p>7. (a) Have you ever been stopped or turned back when using this way on foot? NO</p> <p>(b) Do you know or have you heard of anyone else having been stopped or turned back when using the way on foot? If so, state when the interruption took place and give particulars. YES - NEIGHBOR 2011</p>
<p>8. Were you ever told by any owner or tenant of the land crossed by the way, or by anyone in their employment, that the way was not a public right of way on foot? If so, state when and give particulars and dates. NO</p>
<p>9. Have you ever seen notices such as 'Private', 'No Road', 'No Thoroughfare' or 'Trespassers will be Prosecuted' on or near the way? If so, what did the notices say? Mark the location of the notices on the attached plan. NO</p>
<p>10. Have you ever asked permission to use the way? If so, who did you ask? NO</p>
<p>11. Please give any other information that you think is relevant. Use a separate sheet if necessary. NONE</p>

I hereby certify that, to the best of my knowledge and belief, the facts that I have stated are true.

I am/am not willing to attend a hearing, public inquiry or court to give evidence on this matter, if this should prove to be necessary.

Signature: A.L. Bone Date: 5.7.12



Public Rights Of Way

-  Footpath
-  Bridleway
-  Byway Open To All Traffic
-  Road Used As Public Path
-  Definitive Map Modification Order
-  Temporary Closures
-  Other Public Rights Of Way
- PROW Furniture**
-  No Legal Limitation
-  Legal Limitation

PUBLIC RIGHTS OF WAY

EVIDENCE OF USE ON FOOT

Please note that information supplied will be used in accordance with the processes under Statute and will not be confidential. It may be disclosed to third parties.

NAME: PAULA BONE

ADDRESS: MARSH VIEW
CHARNLEYS LANE
BANKS PR9-8HJ

DATE OF BIRTH: 11-11-41 OCCUPATION: RETIRED

Route of Way

From: GEORGES LANE (Grid Reference) SD 338850 421892

Via: TRACK

To: NEW EMBANKMENT (Grid Reference) SD 338525 422355

1. How long have you known the route?

45 YEARS

2. Have you used the above way on foot? YES/NO

If so:

- (a) During which years? 1968 TO 2012
- (b) Where were you going to and from? CHARNLEYS LANE
- (c) For what purpose? ONTO SEA EMBANKMENT WALK
- (d) How many times a year? DAILY - 52 WEEKS OF YEAR

(e) Have you used the way by other means?

Please fill in all that apply

On horseback

On motorcycle/in vehicle

Other *BICYCLE*

During which years and often? *1968 To 2010.*

(f) Have you ever seen others using the way?

Please fill in all that apply

On horseback *YES-*

On motorcycle/in vehicle *YES.*

Other

During which years and how often *1980 To 2012.*

3. Has the way always run over the same route? If not, give details and dates of any changes. Mark any changes or variations on the attached plan

YES.

4. (a) Have there, to your knowledge, been any stiles, gates or fences across the way? If so, state where the stiles, gates or fences stood and mark their locations on the attached plan. *STILES*

(b) Were any of the gates locked? If so, state when and where they were, and mark them on the attached plan. *NOT TILL PRESENT.*

(c) Did any of the stiles, gates or fences prevent you from using the way on foot? If so, when?

No.

5. (a) Have you worked for any landowner over which the route passes? If so, give dates of employment and name of employer. *No.*

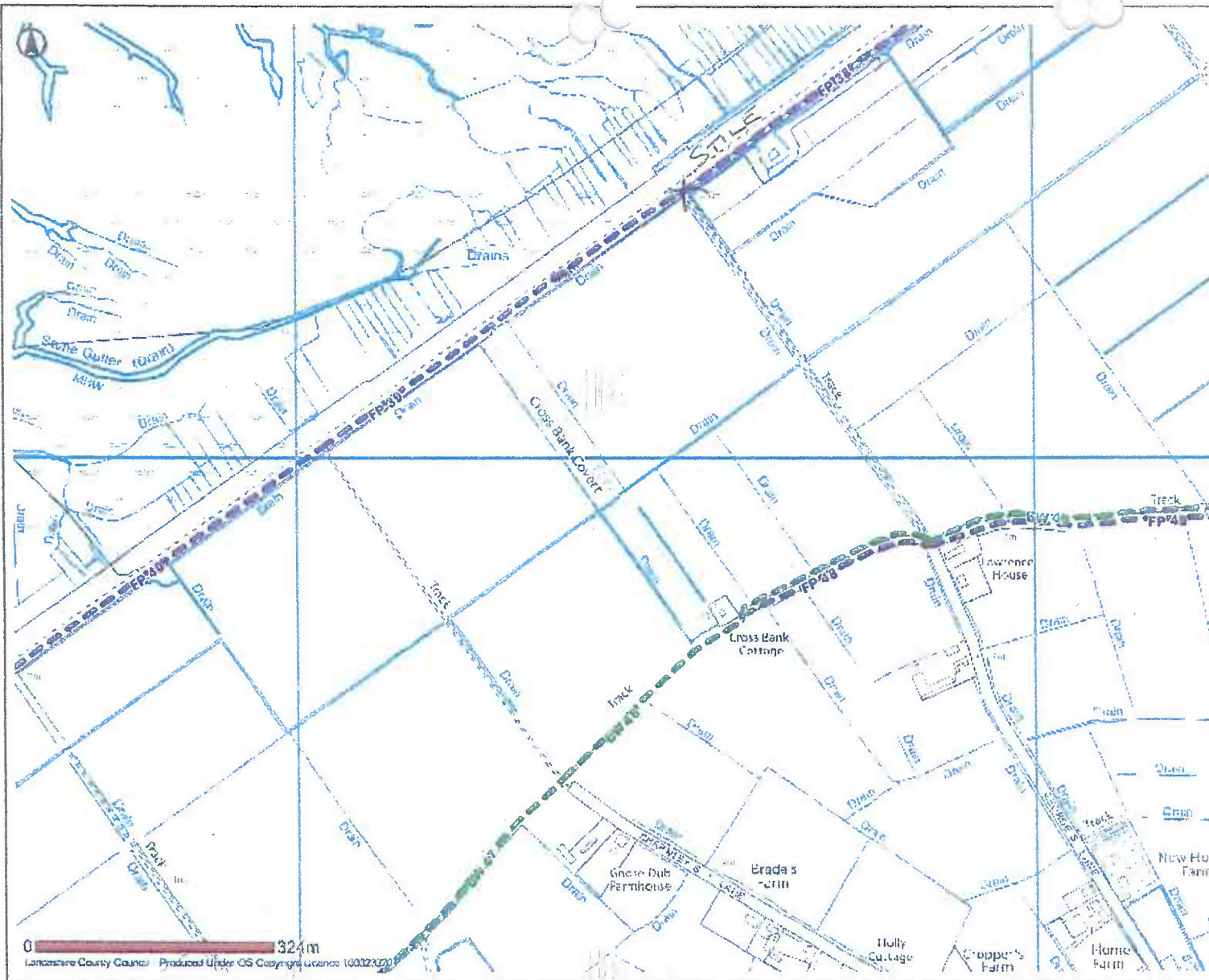
(b) Have you been a tenant of any land over which the routes passes? If so, give dates of tenancy and mark land rented on attached plan.

6. If you have answered yes to 5a or 5b did you ever receive any instructions from the landowner as to the use of the way by the public? If so, what were they?
7. (a) Have you ever been stopped or turned back when using this way on foot? <i>No.</i>
(b) Do you know or have you heard of anyone else having been stopped or turned back when using the way on foot? If so, state when the interruption took place and give particulars. <i>YES. NEIGHBOUR 2012</i>
8. Were you ever told by any owner or tenant of the land crossed by the way, or by anyone in their employment, that the way was not a public right of way on foot? If so, state when and give particulars and dates. <i>No.</i>
9. Have you ever seen notices such as 'Private', 'No Road', 'No Thoroughfare' or 'Trespassers will be Prosecuted' on or near the way? If so, what did the notices say? Mark the location of the notices on the attached plan. <i>No.</i>
10. Have you ever asked permission to use the way? If so, who did you ask? <i>No.</i>
11. Please give any other information that you think is relevant. Use a separate sheet if necessary.

I hereby certify that, to the best of my knowledge and belief, the facts that I have stated are true.

I am/am not willing to attend a hearing, public inquiry or court to give evidence on this matter, if this should prove to be necessary.

Signature: *P. Bone* Date: *26.5.12*



-  Selected Features
- Public Rights Of Way**
-  Footpath
-  Bridleway
-  Rights Open To All Traffic
-  Road Used As Public Path
-  Definitive Map Modification Order
-  Temporary Closures
-  Other Public Rights Of Way

Banks



Date: 09/05/2012

This map is reproduced from Ordnance Survey material with the Permission of Ordnance Survey on behalf of the Controller of Her Majesty's Stationery Office (C) Crown Copyright.
 Unauthorised reproduction may lead to prosecution or civil proceedings.
 Lancashire County Council - OS Licence 100023320 (C) 2010

PUBLIC RIGHTS OF WAY

EVIDENCE OF USE ON FOOT

Please note that information supplied will be used in accordance with the processes under Statute and will not be confidential. It may be disclosed to third parties.

NAME: J. BRIDGE

ADDRESS: 29 HESKETH AVENUE
BANKS NR SOUTHPORT
MERSEYSIDE PA9 8BH

DATE OF BIRTH: 21.3.33 OCCUPATION: WALKER

Route of Way

From GEORGES LANE (Grid Reference) SD 338850 421892

Via:

To: NEW EMBANKMENT (Grid Reference) SD 338525 422355

1. How long have you known the route?

ALL MY LIFE.

2. Have you used the above way on foot? YES/NO

YES

If so:

(a) During which years?

1940 TO 2012

(b) Where were you going to and from?

(c) For what purpose?

WALKING TO BANK

(d) How many times a year?

1005

(e) Have you used the way by other means? ←

Please fill in all that apply

On horseback

On motorcycle/in vehicle

Other

During which years and often? 1940 - 2012
ALL THE TIME

(f) Have you ever seen others using the way? LOTS

Please fill in all that apply

On horseback

On motorcycle/in vehicle

Other

During which years and how often 1940 TO 2012
ALL THE TIME

3. Has the way always run over the same route? If not, give details and dates of any changes. Mark any changes or variations on the attached plan

YES

4. (a) Have there, to your knowledge, been any stiles, gates or fences across the way? If so, state where the stiles, gates or fences stood and mark their locations on the attached plan. NO

(b) Were any of the gates locked? If so, state when and where they were, and mark them on the attached plan. _____

(c) Did any of the stiles, gates or fences prevent you from using the way on foot? If so, when? _____

5. (a) Have you worked for any landowner over which the route passes? If so, give dates of employment and name of employer. NO

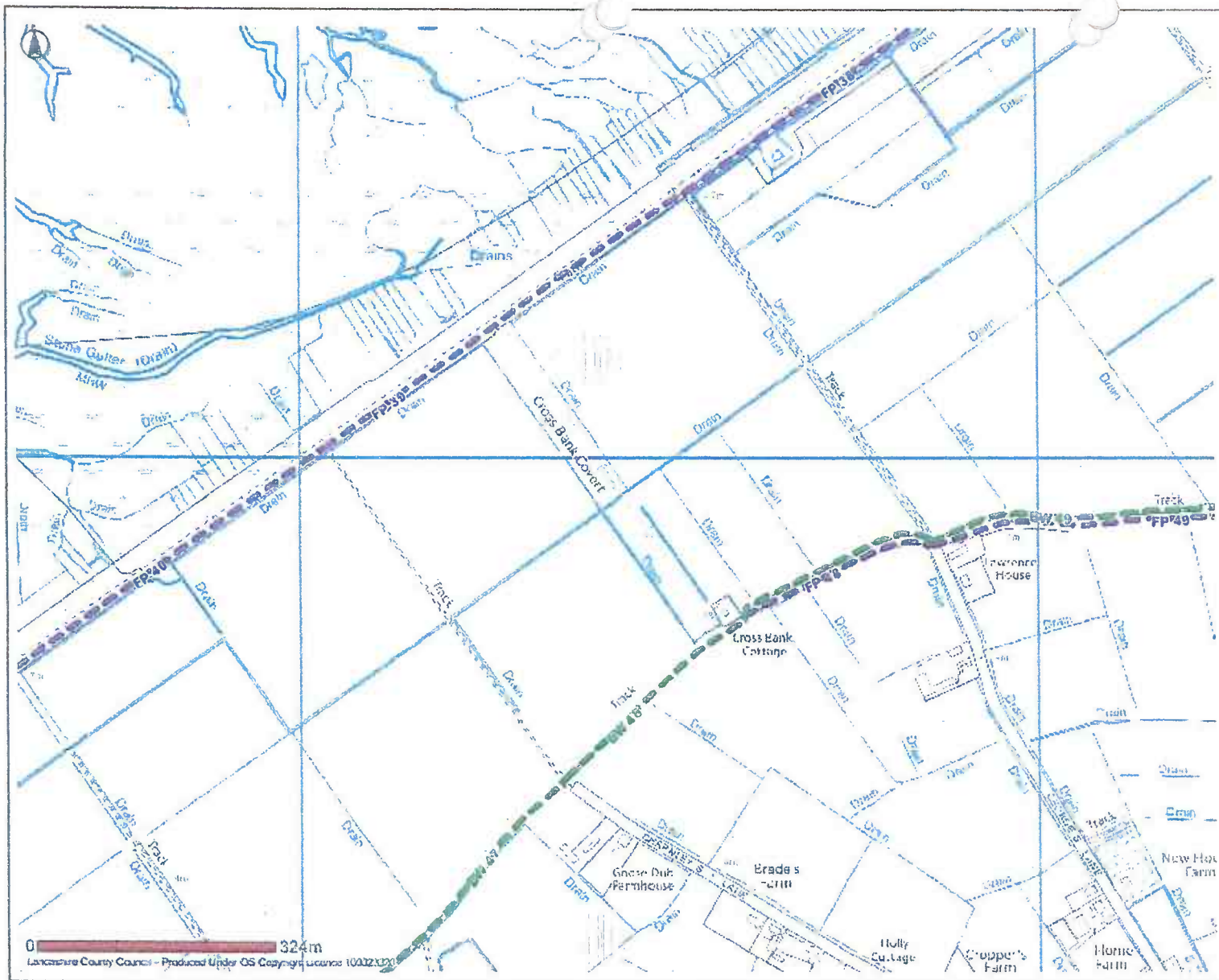
(b) Have you been a tenant of any land over which the routes passes? If so, give dates of tenancy and mark land rented on attached plan. _____


<p>6. If you have answered yes to 5a or 5b did you ever receive any instructions from the landowner as to the use of the way by the public? If so, what were they?</p> <p style="text-align: center;">—</p>
<p>7. (a) Have you ever been stopped or turned back when using this way on foot?</p> <p style="text-align: center;">— NO —</p> <p>(b) Do you know or have you heard of anyone else having been stopped or turned back when using the way on foot? If so, state when the interruption took place and give particulars.</p> <p style="text-align: center;">— NO —</p>
<p>8. Were you ever told by any owner or tenant of the land crossed by the way, or by anyone in their employment, that the way was not a public right of way on foot? If so, state when and give particulars and dates.</p> <p style="text-align: center;">— NO —</p>
<p>9. Have you ever seen notices such as 'Private', 'No Road', 'No Thoroughfare' or 'Trespassers will be Prosecuted' on or near the way? If so, what did the notices say? Mark the location of the notices on the attached plan.</p> <p style="text-align: center;">— NO —</p>
<p>10. Have you ever asked permission to use the way? If so, who did you ask?</p> <p style="text-align: center;">— NO —</p>
<p>11. Please give any other information that you think is relevant. Use a separate sheet if necessary.</p> <p style="text-align: center;">FISHERMANS RIGHT OF WAY</p>

I hereby certify that, to the best of my knowledge and belief, the facts that I have stated are true.

I am/am not willing to attend a hearing, public inquiry or court to give evidence on this matter, if this should prove to be necessary.

Signature: J. Bridge Date: 24.5.12



-  Selected Features
- Public Rights Of Way**
-  Footpath
-  Bridleway
-  Byway Open To All Traffic
-  Road Used As Public Path
-  Definitive Map Modification Order
-  Temporary Closures
-  Other Public Rights Of Way

Banks



Date: 09/05/2012

This map is reproduced from Ordnance Survey material with the Permission of Ordnance Survey on behalf of the Controller of Her Majesty's Stationery Office (C) Crown Copyright. Unauthorised reproduction may lead to prosecution or civil proceedings. Lancashire County Council - OS Licence 100023320 (C) 2010

PUBLIC RIGHTS OF WAY

EVIDENCE OF USE ON FOOT

Please note that information supplied will be used in accordance with the processes under Statute and will not be confidential. It may be disclosed to third parties.

NAME: Sarah Brookfield

ADDRESS: 102 New Lane Park Banis

DATE OF BIRTH: 2.12.65 OCCUPATION:

Route of Way

From: GEORGES LANE (Grid Reference) SD 338850 421892

Via: TRACK

To: NEW EMBANKMENT (Grid Reference) SD 338525 422355

1. How long have you known the route?

40 + years

2. Have you used the above way on foot? YES/NO

If so:

(a) During which years? from 1970 onwards

(b) Where were you going to and from? Georges Lane to New embankment

(c) For what purpose? walking to New embankment

(d) How many times a year? weekly, daily basis

2.
(e) Have you used the way by other means?

Please fill in all that apply

On horseback

On motorcycle/in vehicle

Other

During which years and often? *from 1972 onwards*

(f) Have you ever seen others using the way?

Please fill in all that apply

On horseback

On motorcycle/in vehicle

Other *walking*

During which years and how often

daily basis

3. Has the way always run over the same route? If not, give details and dates of any changes. Mark any changes or variations on the attached plan

yes

4. (a) Have there, to your knowledge, been any stiles, gates or fences across the way? If so, state where the stiles, gates or fences stood and mark their locations on the attached plan. *no*

(b) Were any of the gates locked? If so, state when and where they were, and mark them on the attached plan. *no*

(c) Did any of the stiles, gates or fences prevent you from using the way on foot? If so, when? *no*

5. (a) Have you worked for any landowner over which the route passes? If so, give dates of employment and name of employer. *no*

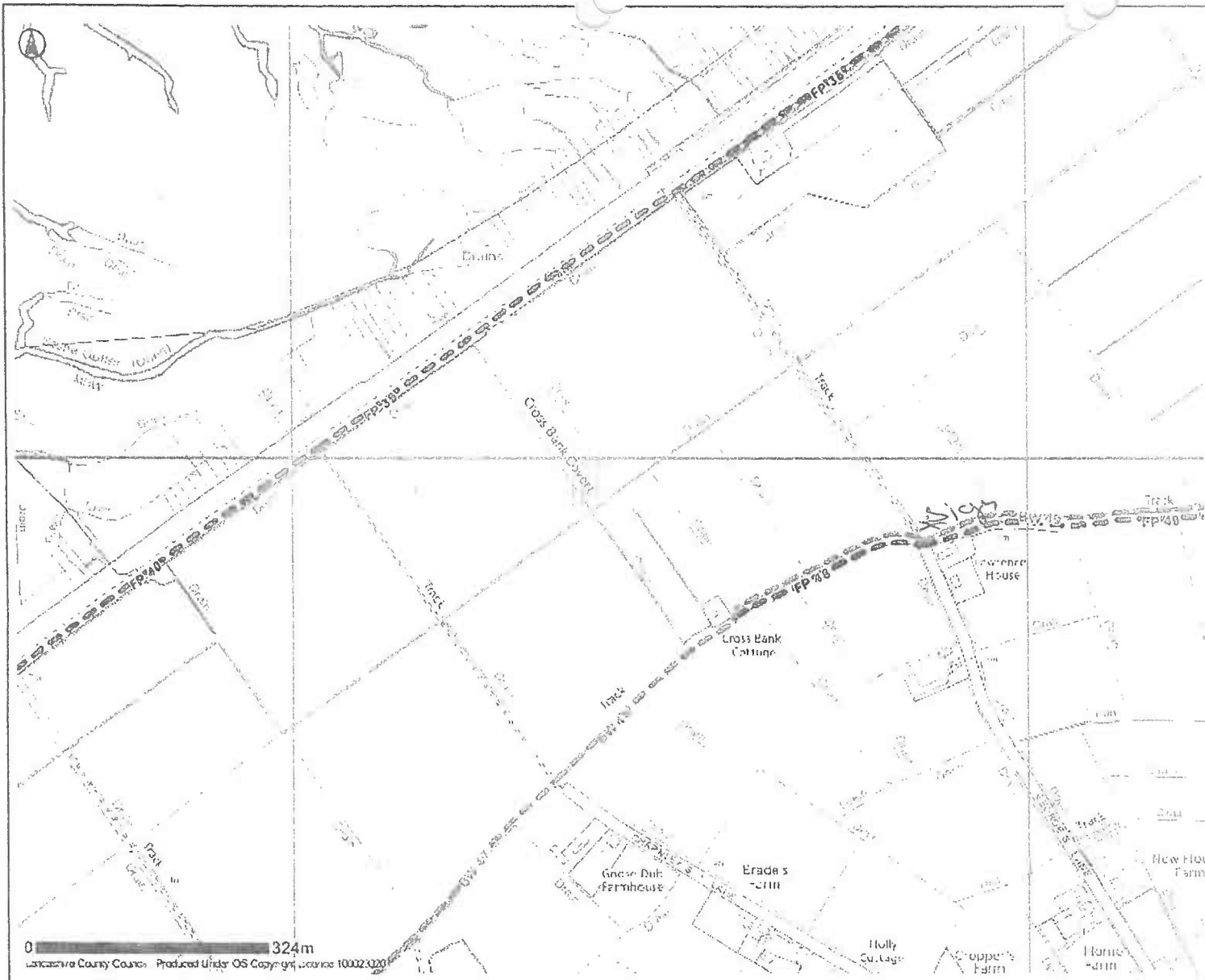
(b) Have you been a tenant of any land over which the routes passes? If so, give dates of tenancy and mark land rented on attached plan. *no*

6. If you have answered yes to 5a or 5b did you ever receive any instructions from the landowner as to the use of the way by the public? If so, what were they?
7. (a) Have you ever been stopped or turned back when using this way on foot? no (b) Do you know or have you heard of anyone else having been stopped or turned back when using the way on foot? If so, state when the interruption took place and give particulars. no
8. Were you ever told by any owner or tenant of the land crossed by the way, or by anyone in their employment, that the way was not a public right of way on foot? If so, state when and give particulars and dates. no
9. Have you ever seen notices such as 'Private', 'No Road', 'No Thoroughfare' or 'Trespassers will be Prosecuted' on or near the way? If so, what did the notices say? Mark the location of the notices on the attached plan. yes - sign appeared last winter
10. Have you ever asked permission to use the way? If so, who did you ask? no
11. Please give any other information that you think is relevant. Use a separate sheet if necessary. I have walked + ridden this path for numerous years on a weekly daily basis

I hereby certify that, to the best of my knowledge and belief, the facts that I have stated are true.

I am/~~am not~~ willing to attend a hearing, public inquiry or court to give evidence on this matter, if this should prove to be necessary.

Signature: Bruce Jones Date: 11.6.12



- Selected Features**
- Public Rights Of Way
 - Footpath
 - Bridleway
 - Byway Open To All Traffic
 - Road Used As Public Path
 - Definitive Map Modification Order
 - Temporary Circumstances
 - Other Public Rights Of Way

Banks



Date: 09/05/2012

This map is reproduced from Ordnance Survey material with the Permission of Ordnance Survey on behalf of the Controller of Her Majesty's Stationery Office (C) Crown Copyright. Unauthorised reproduction may lead to prosecution or civil proceedings. Lancashire County Council - OS Licence 100023320 (C) 2010

PUBLIC RIGHTS OF WAY

EVIDENCE OF USE ON FOOT

Please note that information supplied will be used in accordance with the processes under Statute and will not be confidential. It may be disclosed to third parties.

NAME:

MR + MRS P. CALF

ADDRESS:

13 Charleys Lane
Banks

DATE OF BIRTH: 06.09.67

OCCUPATION: Labourer

Route of Way

From: GEORGE'S LANE (Grid Reference) SD 338850 421892

Via: TRACK

To: NEW EMBANKMENT (Grid Reference) SD 338525 422355

1. How long have you known the route?

approx 38 yrs.

2. Have you used the above way on foot? YES NO

If so:

(a) During which years? 1973~~4~~ to present day

(b) Where were you going to and from? To 2nd Bank/MARSH from Home to

(c) For what purpose? To pick sampi + picnic + walk dogs.

(d) How many times a year? depends on time of yr, through Spring/Summer/Autum. almost everyday but if weather is bad don't go.

(e) Have you used the way by other means?

Please fill in all that apply

On horseback

On motorcycle/in vehicle

Other *always on foot*

During which years and often? *73/74 to present*

(f) Have you ever seen others using the way?

Please fill in all that apply

On horseback *yes*

On motorcycle/in vehicle *yes*

Other *yes*

During which years and how often *73/74 to present*

3. Has the way always run over the same route? If not, give details and dates of any changes. Mark any changes or variations on the attached plan

yes. No I honestly don't think it has changed.

4. (a) Have there, to your knowledge, been any stiles, gates or fences across the way? If so, state where the stiles, gates or fences stood and mark their locations on the attached plan. *yes Fence with stiles in*

(b) Were any of the gates locked? If so, state when and where they were, and mark them on the attached plan.

(c) Did any of the stiles, gates or fences prevent you from using the way on foot? If so, when? *NO*

5. (a) Have you worked for any landowner over which the route passes? If so, give dates of employment and name of employer.

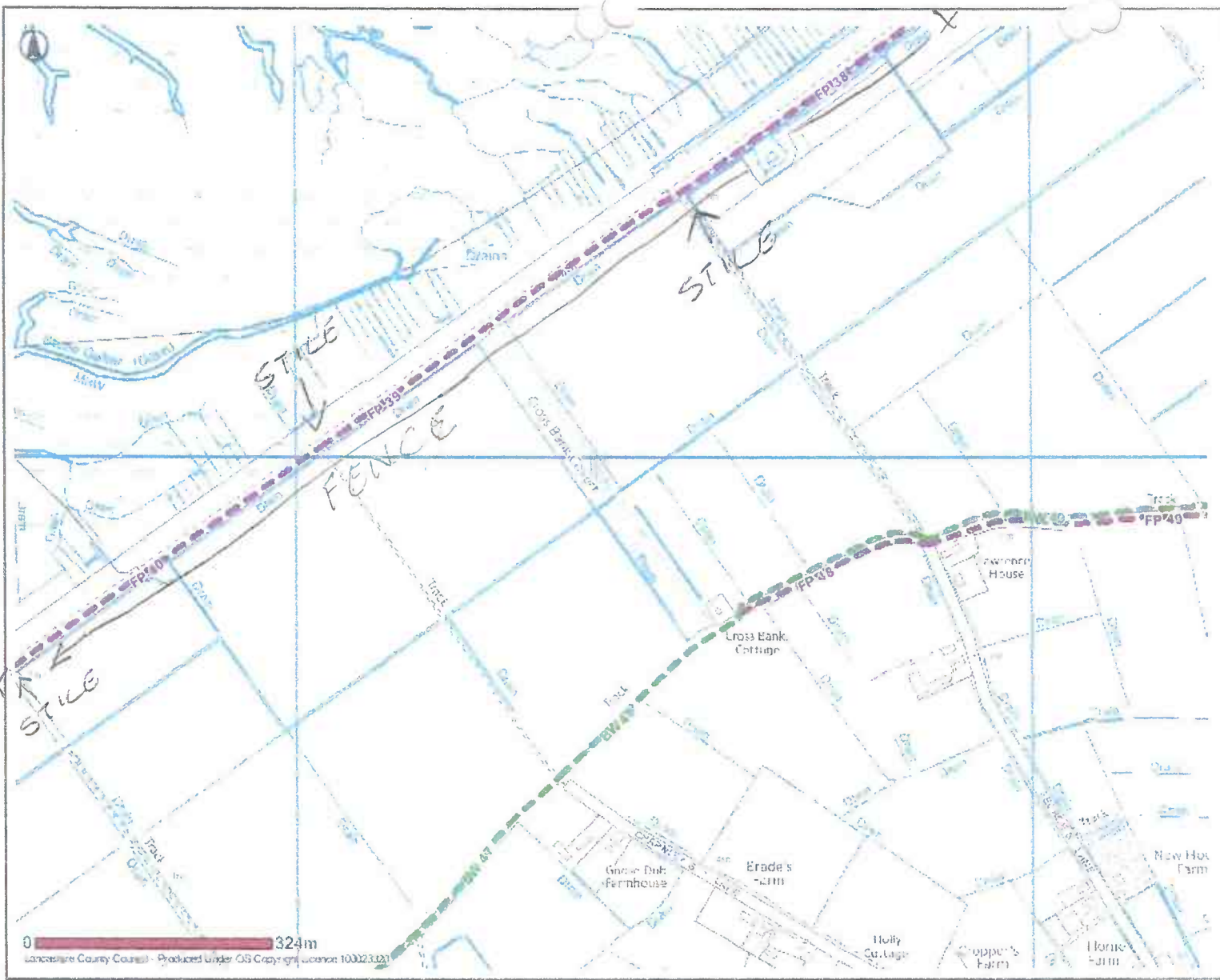
(b) Have you been a tenant of any land over which the routes passes? If so, give dates of tenancy and mark land rented on attached plan.



<p>6. If you have answered yes to 5a or 5b did you ever receive any instructions from the landowner as to the use of the way by the public? If so, what were they?</p>
<p>7. (a) Have you ever been stopped or turned back when using this way on foot? <i>NO.</i></p> <p>(b) Do you know or have you heard of anyone else having been stopped or turned back when using the way on foot? If so, state when the interruption took place and give particulars. <i>NEVER.</i></p>
<p>8. Were you ever told by any owner or tenant of the land crossed by the way, or by anyone in their employment, that the way was not a public right of way on foot? If so, state when and give particulars and dates. <i>No Nobody EVER TOLD ME.</i></p>
<p>9. Have you ever seen notices such as 'Private', 'No Road', 'No Thoroughfare' or 'Trespassers will be Prosecuted' on or near the way? If so, what did the notices say? Mark the location of the notices on the attached plan. <i>NO.</i></p>
<p>10. Have you ever asked permission to use the way? If so, who did you ask? <i>NO.</i></p>
<p>11. Please give any other information that you think is relevant. Use a separate sheet if necessary.</p>

I hereby certify that, to the best of my knowledge and belief, the facts that I have stated are true.

I ~~am~~ ~~am~~ not willing to attend a hearing, public inquiry or court to give evidence on this matter, if this should prove to be necessary.

Signature: *P. Culp* Date: *23rd/5/12*



-  Selected Features
- Public Rights Of Way**
-  Footpath
-  Bridleway
-  Byway Open To All Traffic
-  Road Used As Public Path
-  Definitive Map Modification Order
-  Temporary Closures
-  Other Public Rights Of Way

Banks



Date: 09/05/2012

This map is reproduced from Ordnance Survey material with the Permission of Ordnance Survey on behalf of the Controller of Her Majesty's Stationery Office (C) Crown Copyright.
 Unauthorised reproduction may lead to prosecution or civil proceedings.
 Lancashire County Council - OS Licence 100023320 (C) 2010

PUBLIC RIGHTS OF WAY
EVIDENCE OF USE ON FOOT

Please note that information supplied will be used in accordance with the processes under Statute and will not be confidential. It may be disclosed to third parties.

NAME: JAMES CAUNCE

ADDRESS: 39 BANKS LANE
BANKS

DATE OF BIRTH: 27-4-48 OCCUPATION: RETIRED

Route of Way
From: Georges Lane (Grid Reference) SD 338850 421892
Via: track
To: New Embankment (Grid Reference) SD 338525 422355

1. How long have you known the route?
50 YEARS

2. Have you used the above way on foot? YES/NO
If so:
(a) During which years? 1961 - 78
(b) Where were you going to and from? WALKING
(c) For what purpose? LEISURE
(d) How many times a year? 24 APPROX

<p>(e) Have you used the way by other means?</p> <p>Please fill in all that apply</p> <p>On horseback</p> <p>On motorcycle/in vehicle</p> <p>Other <u>BIKE</u></p> <p>During which years and often? <u>1961 - 71</u></p>
<p>(f) Have you ever seen others using the way?</p> <p>Please fill in all that apply</p> <p>On horseback <u>YES</u></p> <p>On motorcycle/in vehicle</p> <p>Other</p> <p>During which years and how often <u>1961 - 79</u></p>
<p>3. Has the way always run over the same route? If not, give details and dates of any changes. Mark any changes or variations on the attached plan</p> <p><u>YES</u></p>
<p>4. (a) Have there, to your knowledge, been any stiles, gates or fences across the way? If so, state where the stiles, gates or fences stood and mark their locations on the attached plan. <u>GATE + STYLE</u></p> <p>(b) Were any of the gates locked? If so, state when and where they were, and mark them on the attached plan. <u>GATES MOSTLY LOCKED</u></p> <p>(c) Did any of the stiles, gates or fences prevent you from using the way on foot? If so, when? <u>No</u></p>
<p>5. (a) Have you worked for any landowner over which the route passes? If so, give dates of employment and name of employer. <u>No</u></p> <p>(b) Have you been a tenant of any land over which the routes passes? If so, give dates of tenancy and mark land rented on attached plan. <u>NO</u></p>

<p>6. If you have answered yes to 5a or 5b did you ever receive any instructions from the landowner as to the use of the way by the public? If so, what were they?</p> <p style="text-align: center;">N/A</p>
<p>7. (a) Have you ever been stopped or turned back when using this way on foot?</p> <p style="text-align: center;">No</p> <p>(b) Do you know or have you heard of anyone else having been stopped or turned back when using the way on foot? If so, state when the interruption took place and give particulars.</p> <p style="text-align: center;">YES HEARD THAT SOMEONE WAS PATROLLING THE BANK AREA</p>
<p>8. Were you ever told by any owner or tenant of the land crossed by the way, or by anyone in their employment, that the way was not a public right of way on foot? If so, state when and give particulars and dates.</p> <p style="text-align: center;">No</p>
<p>9. Have you ever seen notices such as 'Private', 'No Road', 'No Thoroughfare' or 'Trespassers will be Prosecuted' on or near the way? If so, what did the notices say? Mark the location of the notices on the attached plan.</p> <p style="text-align: center;">No</p>
<p>10. Have you ever asked permission to use the way? If so, who did you ask?</p> <p style="text-align: center;">NO</p>
<p>11. Please give any other information that you think is relevant. Use a separate sheet if necessary.</p>

I hereby certify that, to the best of my knowledge and belief, the facts that I have stated are true.

I am/am not willing to attend a hearing, public inquiry or court to give evidence on this matter, if this should prove to be necessary.

Signature: *Laurie* Date: *10-6-12*

PUBLIC RIGHTS OF WAY

EVIDENCE OF USE ON FOOT

Please note that information supplied will be used in accordance with the processes under Statute and will not be confidential. It may be disclosed to third parties.

NAME:

MR. MARTIN CLAGUE

ADDRESS:

32 VICARAGE LANE

BANKS

WEST LANCES

DATE OF BIRTH: 13/02/52

OCCUPATION: SOLE TRADER

Route of Way

From: GEORGES LANE (Grid Reference) SD 338850 421892

Via: TRACK.

To: NEW EMBANKMENT (Grid Reference) SD 338525 422355

1. How long have you known the route?

APPROX 1983

2. Have you used the above way on foot? YES/NO

If so:

(a) During which years? 1983 - PRESENT DAY.

(b) Where were you going to and from? VICARAGE LANE -

(c) For what purpose? WALKING OR BIKING

(d) How many times a year? SOMETIMES WEEKLY
" MONTHLY

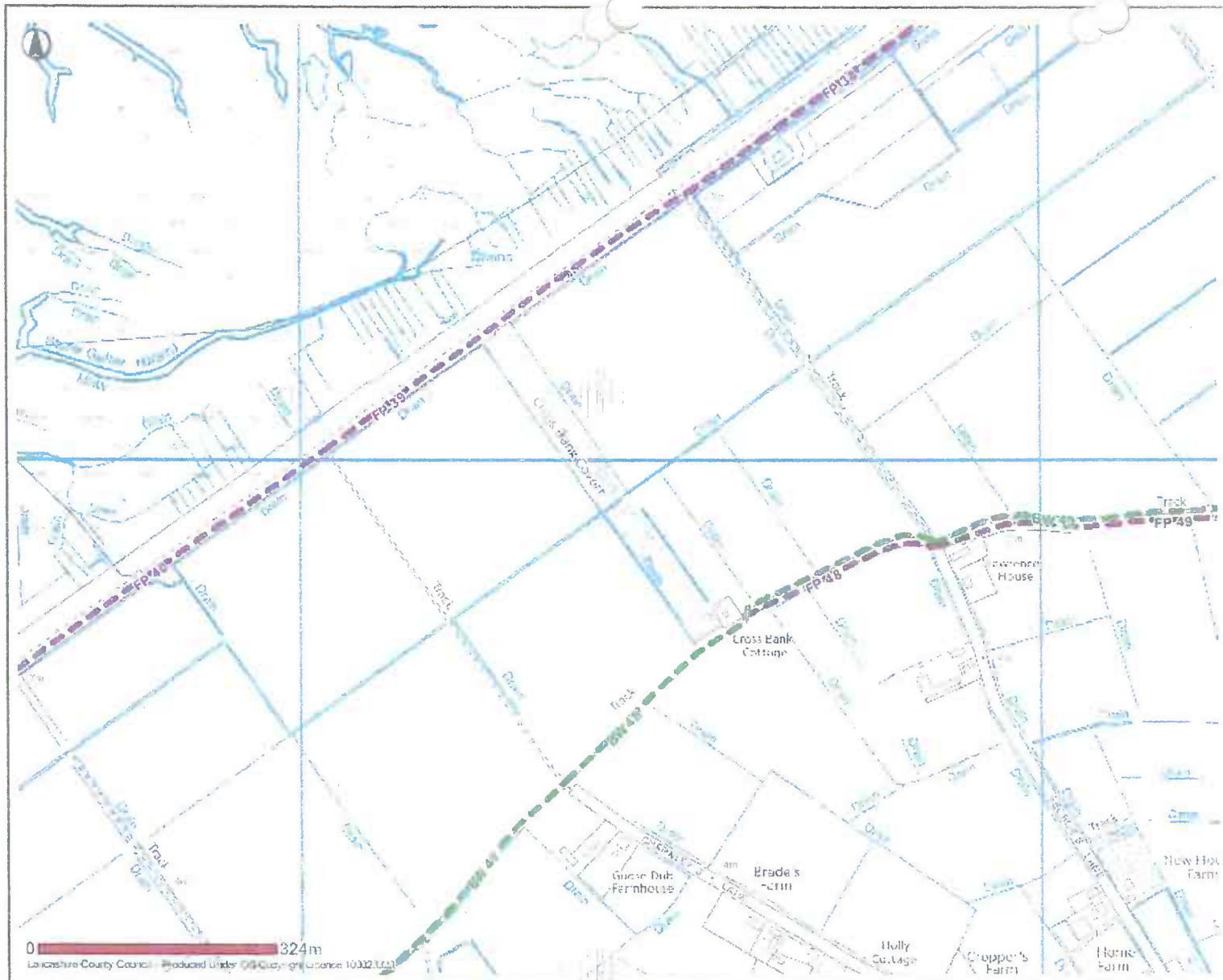
<p>(e) Have you used the way by other means? YES</p> <p>Please fill in all that apply</p> <p>On horseback</p> <p>On motorcycle/in vehicle</p> <p>Other <input checked="" type="checkbox"/> BIKE</p> <p>During which years and often?</p> <p>1983 ONWARDS</p>
<p>(f) Have you ever seen others using the way? YES</p> <p>Please fill in all that apply</p> <p>On horseback <input checked="" type="checkbox"/></p> <p>On motorcycle/in vehicle</p> <p>Other BIKES</p> <p>During which years and how often</p> <p>1983 YEARLY TILL PRESENT</p>
<p>3. Has the way always run over the same route? If not, give details and dates of any changes. Mark any changes or variations on the attached plan</p> <p>YES</p>
<p>4. (a) Have there, to your knowledge, been any stiles, gates or fences across the way? If so, state where the stiles, gates or fences stood and mark their locations on the attached plan. No</p> <p>(b) Were any of the gates locked? If so, state when and where they were, and mark them on the attached plan. No</p> <p>(c) Did any of the stiles, gates or fences prevent you from using the way on foot? If so, when? No</p>
<p>5. (a) Have you worked for any landowner over which the route passes? If so, give dates of employment and name of employer. No</p> <p>(b) Have you been a tenant of any land over which the routes passes? If so, give dates of tenancy and mark land rented on attached plan. No</p>








6. If you have answered yes to 5a or 5b did you ever receive any instructions from the landowner as to the use of the way by the public? If so, what were they?
7. (a) Have you ever been stopped or turned back when using this way on foot? No
(b) Do you know or have you heard of anyone else having been stopped or turned back when using the way on foot? If so, state when the interruption took place and give particulars. No
8. Were you ever told by any owner or tenant of the land crossed by the way, or by anyone in their employment, that the way was not a public right of way on foot? If so, state when and give particulars and dates. No
9. Have you ever seen notices such as 'Private', 'No Road', 'No Thoroughfare' or 'Trespassers will be Prosecuted' on or near the way? If so, what did the notices say? Mark the location of the notices on the attached plan. No
10. Have you ever asked permission to use the way? If so, who did you ask? No
11. Please give any other information that you think is relevant. Use a separate sheet if necessary.

I hereby certify that, to the best of my knowledge and belief, the facts that I have stated are true.

I am/~~am not~~ willing to attend a hearing, public inquiry or court to give evidence on this matter, if this should prove to be necessary.

Signature: N. Chigwe Date: 28/5/12



-  Selected Features
- Public Rights Of Way**
-  Footpath
-  Bridleway
-  Byway Open To All Traffic
-  Road Used As Public Path
-  Ordnance Map Modification Order
-  Temporary Closures
-  Other Public Rights Of Way

Banks

PUBLIC RIGHTS OF WAY

EVIDENCE OF USE ON FOOT

Please note that information supplied will be used in accordance with the processes under Statute and will not be confidential. It may be disclosed to third parties.

NAME:

MRS. PAM CLAGUE

ADDRESS:

32 VICARAGE LANE

BANKS.

WEST LANCES

DATE OF BIRTH: 02/10/54.

OCCUPATION: GENERAL ASSISTANT.

Route of Way

From: GEORGE'S LANE (Grid Reference) SD 338850 421892

Via: TRACK

To: NEW EMBANKMENT (Grid Reference) SD 338525 422355

1. How long have you known the route?

SINCE 1983.

2. Have you used the above way on foot? YES/NO

If so:

(a) During which years? 1983 - 2007, 2007 → PRESENT DAY.

(b) Where were you going to and from? VICARAGE LANE + BACK

(c) For what purpose? LEISURE WALKS OR CYCLING.

(d) How many times a year? MONTHLY APPROX TILL 2007
WEEKLY AFTER MOVING TO BANKS.

(e) Have you used the way by other means?

Please fill in all that apply

On horseback

On motorcycle/in vehicle

Other BICYCLE

During which years and often? 1983 ONWARDS.

(f) Have you ever seen others using the way?

Please fill in all that apply

On horseback ✓

On motorcycle/in vehicle

Other BICYCLES

During which years and how often

1983 ONWARDS.

3. Has the way always run over the same route? If not, give details and dates of any changes. Mark any changes or variations on the attached plan

ALWAYS RUN OVER SAME ROUTE.

4. (a) Have there, to your knowledge, been any stiles, gates or fences across the way? If so, state where the stiles, gates or fences stood and mark their locations on the attached plan. NOT THAT I CAN REMEMBER.

(b) Were any of the gates locked? If so, state when and where they were, and mark them on the attached plan. NOT THAT I CAN REMEMBER.

(c) Did any of the stiles, gates or fences prevent you from using the way on foot? If so, when?

NOT THAT I CAN REMEMBER

5. (a) Have you worked for any landowner over which the route passes? If so, give dates of employment and name of employer.

NO

(b) Have you been a tenant of any land over which the routes passes? If so, give dates of tenancy and mark land rented on attached plan.

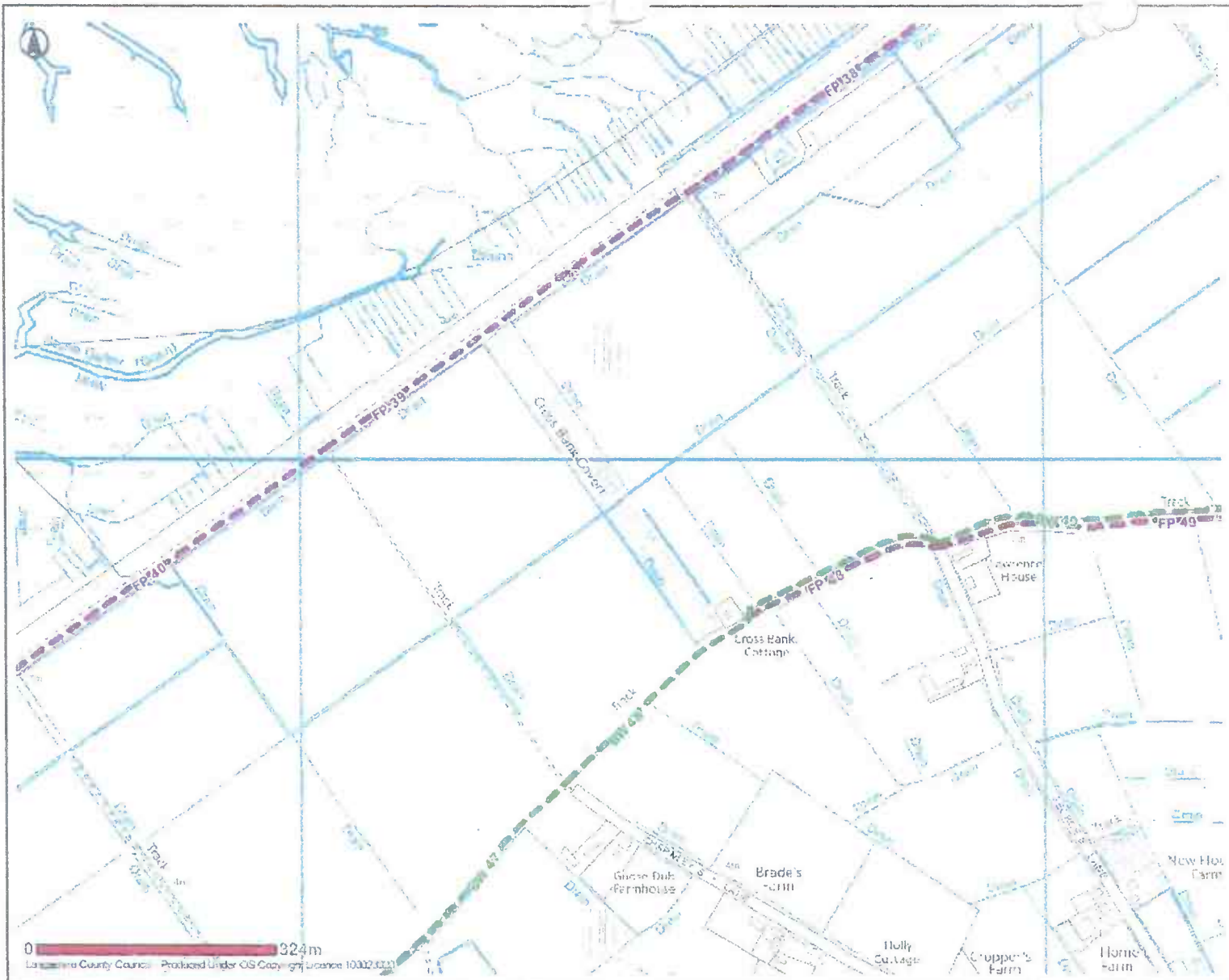
NO







<p>6. If you have answered yes to 5a or 5b did you ever receive any instructions from the landowner as to the use of the way by the public? If so, what were they?</p> <p style="text-align: center;">N/A .</p>
<p>7. (a) Have you ever been stopped or turned back when using this way on foot?</p> <p style="text-align: center;">No .</p> <p>(b) Do you know or have you heard of anyone else having been stopped or turned back when using the way on foot? If so, state when the interruption took place and give particulars.</p>
<p>8. Were you ever told by any owner or tenant of the land crossed by the way, or by anyone in their employment, that the way was not a public right of way on foot? If so, state when and give particulars and dates.</p> <p style="text-align: center;">No.</p>
<p>9. Have you ever seen notices such as 'Private', 'No Road', 'No Thoroughfare' or 'Trespassers will be Prosecuted' on or near the way? If so, what did the notices say? Mark the location of the notices on the attached plan.</p> <p style="text-align: center;">No .</p>
<p>10. Have you ever asked permission to use the way? If so, who did you ask?</p> <p style="text-align: center;">NO .</p>
<p>11. Please give any other information that you think is relevant. Use a separate sheet if necessary.</p>

I hereby certify that, to the best of my knowledge and belief, the facts that I have stated are true.

I am/~~am not~~ willing to attend a hearing, public inquiry or court to give evidence on this matter, if this should prove to be necessary.

Signature: Pam Clague Date: 28/05/12



-  Selected Features
- Public Rights Of Way**
-  Footpath
-  Bridleway
-  Byway Open To All Traffic
-  Road Used As Public Path
-  Definitive Map Modification Order
-  Temporary Closures
-  Other Public Rights Of Way

0 924m
 Lancashire County Council Produced Under OS Copyright Licence 100023320

Banks



Date: 09/05/2012

This map is reproduced from Ordnance Survey material with the Permission of Ordnance Survey on behalf of the Controller of Her Majesty's Stationery Office (C) Crown Copyright. Unauthorised reproduction may lead to prosecution or civil proceedings. Lancashire County Council - OS Licence 100023320 (C) 2010

PUBLIC RIGHTS OF WAY

EVIDENCE OF USE ON FOOT

Please note that information supplied will be used in accordance with the processes under Statute and will not be confidential. It may be disclosed to third parties.

NAME: MARK Crompton

ADDRESS: 64, JAMES BROOK
SOUTHWEST
PR 98NT

DATE OF BIRTH: 13/1/67 OCCUPATION: SELF EMPLOYED
SALES COORDINATOR

Route of Way

From: GEORGES LANE (Grid Reference) SD 338850 421892

Via: TRACK

To: NEW EMBANKMENT (Grid Reference) SD 338525 422355

1. How long have you known the route?

76 - 2012

2. Have you used the above way on foot? YES/NO

If so:

- (a) During which years? 76 - 2012
- (b) Where were you going to and from? MY HOUSE - BACK
- (c) For what purpose? WALK/BIKE
- (d) How many times a year? WEEKLY

(e) Have you used the way by other means?

Please fill in all that apply

On horseback

On motorcycle/in vehicle

Other Bike

During which years and often?

Weekly / Monthly

(f) Have you ever seen others using the way?

YES

Please fill in all that apply

On horseback

On motorcycle/in vehicle

Other Bike

During which years and how often

76-2012

3. Has the way always run over the same route? If not, give details and dates of any changes. Mark any changes or variations on the attached plan

YES

4. (a) Have there, to your knowledge, been any stiles, gates or fences across the way? If so, state where the stiles, gates or fences stood and mark their locations on the attached plan. GATE NEAR BANK
THE STILE

(b) Were any of the gates locked? If so, state when and where they were, and mark them on the attached plan. NOT SURE

(c) Did any of the stiles, gates or fences prevent you from using the way on foot? If so, when?

NO CUTS MADE
OTHERS USING

5. (a) Have you worked for any landowner over which the route passes? If so, give dates of employment and name of employer.

NO


(b) Have you been a tenant of any land over which the routes passes? If so, give dates of tenancy and mark land rented on attached plan.

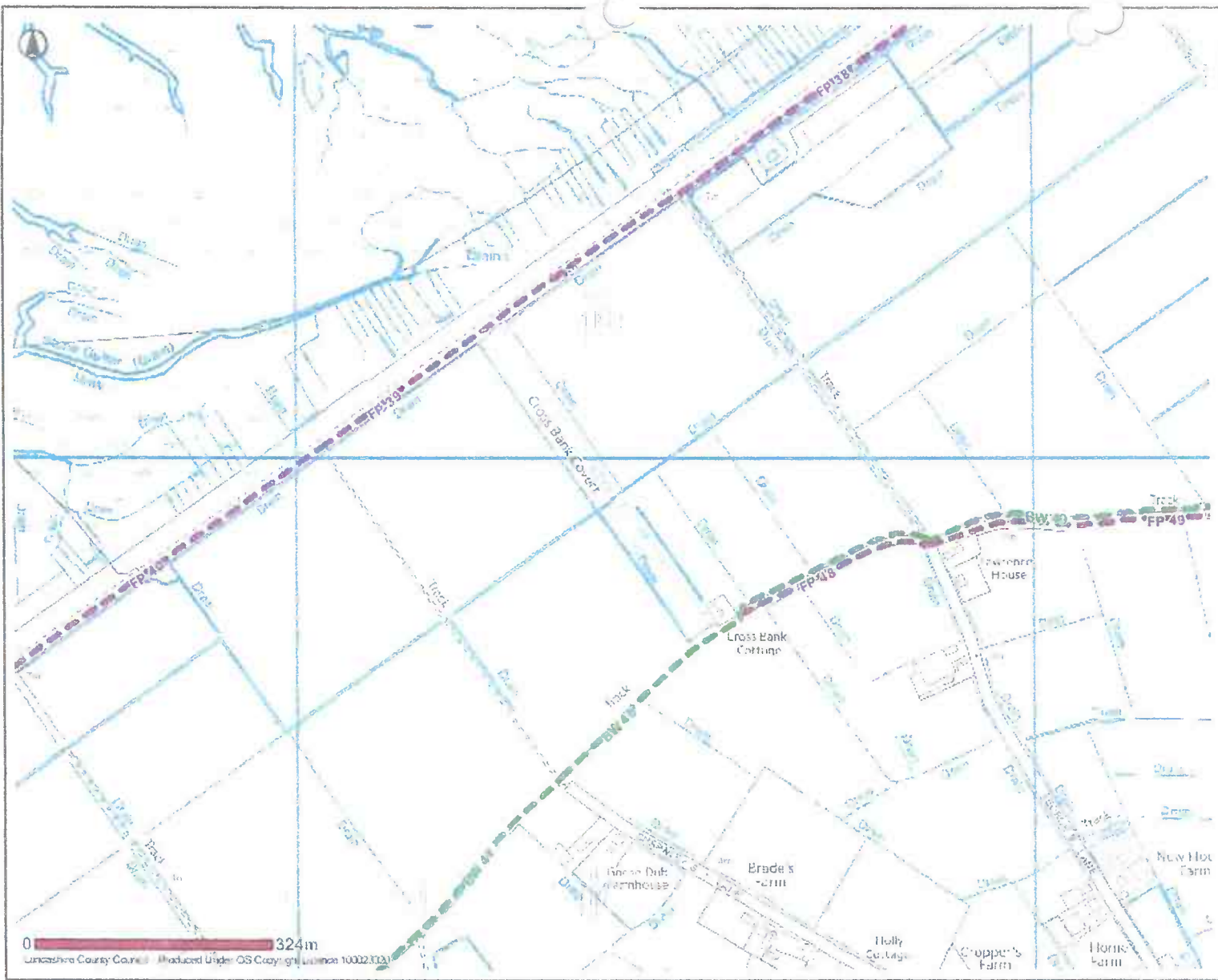
NO

<p>6. If you have answered yes to 5a or 5b did you ever receive any instructions from the landowner as to the use of the way by the public? If so, what were they? NO</p>
<p>7. (a) Have you ever been stopped or turned back when using this way on foot? NO</p> <p>(b) Do you know or have you heard of anyone else having been stopped or turned back when using the way on foot? If so, state when the interruption took place and give particulars. YES RECENTLY BUT NEVER BEFORE MARCH 2012</p>
<p>8. Were you ever told by any owner or tenant of the land crossed by the way, or by anyone in their employment, that the way was not a public right of way on foot? If so, state when and give particulars and dates. NO</p>
<p>9. Have you ever seen notices such as 'Private', 'No Road', 'No Thoroughfare' or 'Trespassers will be Prosecuted' on or near the way? If so, what did the notices say? Mark the location of the notices on the attached plan. about 18 months ago ON 14</p>
<p>10. Have you ever asked permission to use the way? If so, who did you ask? NO</p>
<p>11. Please give any other information that you think is relevant. Use a separate sheet if necessary. waited the geogys track for YEARS, since was used!</p>

I hereby certify that, to the best of my knowledge and belief, the facts that I have stated are true.

I am/am not willing to attend a hearing, public inquiry or court to give evidence on this matter, if this should prove to be necessary.

Signature:  Date: **MAR 2012**



- Selected Features
- Public Rights Of Way**
- Footpath
- Bridleway
- Byway Open To All Traffic
- Road Used As Public Path
- Definitive Map Modification Order
- Temporary Closures
- Other Public Rights Of Way

0 324m
 Lancashire County Council Produced Under OS Copyright Licence 100023320

Banks



Date: 09/05/2012

This map is reproduced from Ordnance Survey material with the Permission of Ordnance Survey on behalf of the Controller of Her Majesty's Stationery Office (C) Crown Copyright. Unauthorised reproduction may lead to prosecution or civil proceedings. Lancashire County Council - OS Licence 100023320 (C) 2010

PUBLIC RIGHTS OF WAY
EVIDENCE OF USE ON FOOT

Please note that information supplied will be used in accordance with the processes under Statute and will not be confidential. It may be disclosed to third parties.

NAME: MRS JENNIFER EATOUGH

ADDRESS: 57 AVELING DR, BANKS
SOUTHPORT LANCs PR9 8BJ

DATE OF BIRTH: 24 11 70 OCCUPATION: MOTHER

Route of Way

From: Georges Lane (Grid Reference) SD 338850 421892

Via: track

To: New Embankment (Grid Reference) SD 338525 422355

1. How long have you known the route?

EVER SINCE MY DAD USED TO TAKE ME DOWN THIS ROAD TO GO ON THE MARSH 33 YEARS

2. Have you used the above way on foot? YES/NO

If so:

(a) During which years? 1978 TO 2012

(b) Where were you going to and from? OLD ENBANKMENT TO NEW ENBANKMENT TO GET ON MARSH

(c) For what purpose? WALKING, FISHING AND COLLECTING SAMPLES

(d) How many times a year? APPROX 25

(e) Have you used the way by other means?

Please fill in all that apply

On horseback *No*

On motorcycle/in vehicle *YES*

Other *BICYCLE*

During which years and often? *1978 - 2012*

(f) Have you ever seen others using the way?

Please fill in all that apply

On horseback *No*

On motorcycle/in vehicle *YES*

Other *BICYCLE*

During which years and how often *1978 - 2012*

3. Has the way always run over the same route? If not, give details and dates of any changes. Mark any changes or variations on the attached plan

YES

4. (a) Have there, to your knowledge, been any stiles, gates or fences across the way? If so, state where the stiles, gates or fences stood and mark their locations on the attached plan. *YES STILE*

(b) Were any of the gates locked? If so, state when and where they were, and mark them on the attached plan.

(c) Did any of the stiles, gates or fences prevent you from using the way on foot? If so, when?

5. (a) Have you worked for any landowner over which the route passes? If so, give dates of employment and name of employer.

No

(b) Have you been a tenant of any land over which the routes passes? If so, give dates of tenancy and mark land rented on attached plan.

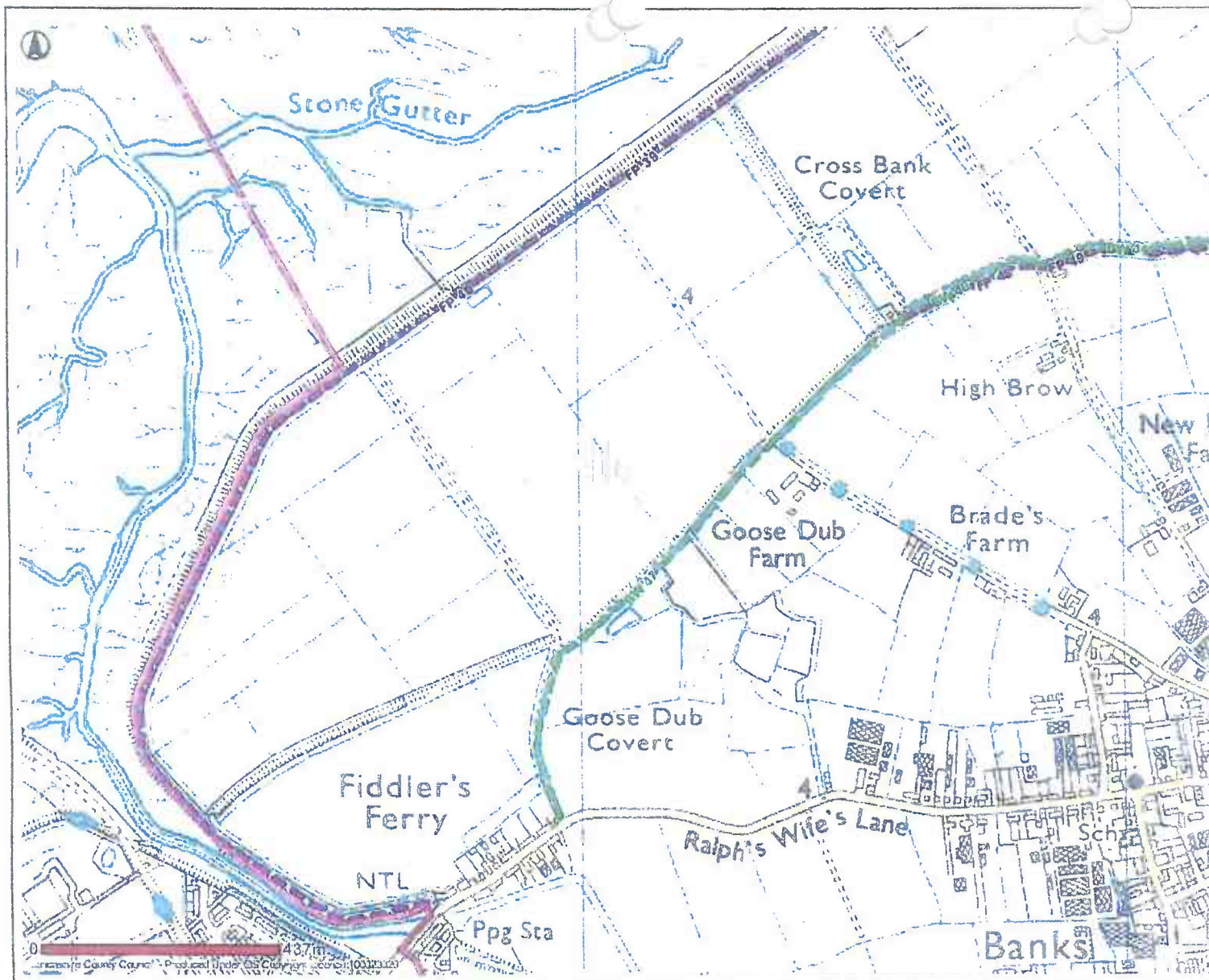
No

6. If you have answered yes to 5a or 5b did you ever receive any instructions from the landowner as to the use of the way by the public? If so, what were they?
7. (a) Have you ever been stopped or turned back when using this way on foot? <i>No</i> (b) Do you know or have you heard of anyone else having been stopped or turned back when using the way on foot? If so, state when the interruption took place and give particulars. <i>No</i>
8. Were you ever told by any owner or tenant of the land crossed by the way, or by anyone in their employment, that the way was not a public right of way on foot? If so, state when and give particulars and dates. <i>No</i>
9. Have you ever seen notices such as 'Private', 'No Road', 'No Thoroughfare' or 'Trespassers will be Prosecuted' on or near the way? If so, what did the notices say? Mark the location of the notices on the attached plan.
10. Have you ever asked permission to use the way? If so, who did you ask? <i>No</i>
11. Please give any other information that you think is relevant. Use a separate sheet if necessary.

I hereby certify that, to the best of my knowledge and belief, the facts that I have stated are true.

I am/~~am not~~ willing to attend a hearing, public inquiry or court to give evidence on this matter, if this should prove to be necessary.

Signature: *Deaough* Date: *19 June 2012*



- Public Rights Of Way**
- Footpath
 - Bridleway
 - Byway Open To All Traffic
 - Road Used As Public Path
 - Ordnance Map Modification Circle
 - Temporary Closures
 - Other Public Rights Of Way
- PROW Furniture**
- No Legal Limitation
 - Legal Limitation

Lancashire County Council - Produced under OS County Licence 100023320



Date: 10/05/2012

This map is reproduced from Ordnance Survey material with the Permission of Ordnance Survey on behalf of the Controller of Her Majesty's Stationery Office (C) Crown Copyright.
 Unauthorised reproduction may lead to prosecution or civil proceedings.
 Lancashire County Council - OS Licence 100023320 (C) 2010

PUBLIC RIGHTS OF WAY

EVIDENCE OF USE ON FOOT

Please note that information supplied will be used in accordance with the processes under Statute and will not be confidential. It may be disclosed to third parties.

NAME: VERONICA.....FEARNS.....

ADDRESS: 16, HOOLE LANE, BANKS, N.R. SOUTHPORT,
LANCASHIRE.....

DATE OF BIRTH: 01/02/1953 OCCUPATION: CARER.....

Route of Way

From: Georges Lane (Grid Reference) SD 338850 421892

Via: track

To: New Embankment (Grid Reference) SD 338525 422355

1. How long have you known the route?

50 years.

2. Have you used the above way on foot? YES/~~NO~~

If so:

(a) During which years? 1962-2012

(b) Where were you going to and from? To the embankment.

(c) For what purpose? Pleasure.

(d) How many times a year? 20-30

(e) Have you used the way by other means?

Please fill in all that apply

On horseback

On motorcycle/in vehicle

Other

During which years and often?

(f) Have you ever seen others using the way?

Please fill in all that apply

On horseback ✓

On motorcycle/in vehicle

Other

During which years and how often 1962-2012

3. Has the way always run over the same route? If not, give details and dates of any changes. Mark any changes or variations on the attached plan

No change.

4. (a) Have there, to your knowledge, been any stiles, gates or fences across the way? If so, state where the stiles, gates or fences stood and mark their locations on the attached plan. Stiles to embankment.

(b) Were any of the gates locked? If so, state when and where they were, and mark them on the attached plan. Locked gate to embankment

(c) Did any of the stiles, gates or fences prevent you from using the way on foot? If so, when? No, climbed over.

5. (a) Have you worked for any landowner over which the route passes? If so, give dates of employment and name of employer. No

(b) Have you been a tenant of any land over which the routes passes? If so, give dates of tenancy and mark land rented on attached plan. No

<p>6. If you have answered yes to 5a or 5b did you ever receive any instructions from the landowner as to the use of the way by the public? If so, what were they?</p>
<p>7. (a) Have you ever been stopped or turned back when using this way on foot? <i>No</i></p> <p>(b) Do you know or have you heard of anyone else having been stopped or turned back when using the way on foot? If so, state when the interruption took place and give particulars. <i>No</i></p>
<p>8. Were you ever told by any owner or tenant of the land crossed by the way, or by anyone in their employment, that the way was not a public right of way on foot? If so, state when and give particulars and dates. <i>No</i></p>
<p>9. Have you ever seen notices such as 'Private', 'No Road', 'No Thoroughfare' or 'Trespassers will be Prosecuted' on or near the way? If so, what did the notices say? Mark the location of the notices on the attached plan. <i>Public footpath notices disappeared.</i></p>
<p>10. Have you ever asked permission to use the way? If so, who did you ask? <i>No</i></p>
<p>11. Please give any other information that you think is relevant. Use a separate sheet if necessary.</p>

I hereby certify that, to the best of my knowledge and belief, the facts that I have stated are true.

I am/am not willing to attend a hearing, public inquiry or court to give evidence on this matter, if this should prove to be necessary.

Signature:*[Signature]*..... Date: *28.05.2012*..

PUBLIC RIGHTS OF WAY

EVIDENCE OF USE ON FOOT

Please note that information supplied will be used in accordance with the processes under Statute and will not be confidential. It may be disclosed to third parties.

NAME:

MICHAEL GREEN

ADDRESS:

38 SKIPTON AVENUE
SOUTHPORT
PR9 83P

DATE OF BIRTH: 10-12-1944

OCCUPATION: RETIRED COLLEGE LECTURER

Route of Way

From: Georges Lane (Grid Reference) SD 338850 421892

Via: track

To: New Embankment (Grid Reference) SD 338525 422355

1. How long have you known the route?

Approx 40 years

2. Have you used the above way on foot? YES/NO

If so:

(a) During which years? 1972 - PRESENT

(b) Where were you going to and from? CIRCULAR ROUTE FROM
FIDDLERS FERRY AND RETURN

(c) For what purpose?

(d) How many times a year? 2 or 3

(e) Have you used the way by other means?

Please fill in all that apply

NO

On horseback

On motorcycle/in vehicle

Other

During which years and often?

(f) Have you ever seen others using the way? YES

Please fill in all that apply

On horseback

On motorcycle/in vehicle

Other WALKING

During which years and how often

1972¹² - 1980

~~2001-2002~~

3. Has the way always run over the same route? If not, give details and dates of any changes. Mark any changes or variations on the attached plan

4. (a) Have there, to your knowledge, been any stiles, gates or fences across the way? If so, state where the stiles, gates or fences stood and mark their locations on the attached plan.

Stile

(b) Were any of the gates locked? If so, state when and where they were, and mark them on the attached plan.

(c) Did any of the stiles, gates or fences prevent you from using the way on foot? If so, when?

Not to my recollection

5. (a) Have you worked for any landowner over which the route passes? If so, give dates of employment and name of employer.

NO

(b) Have you been a tenant of any land over which the routes passes? If so, give dates of tenancy and mark land rented on attached plan.

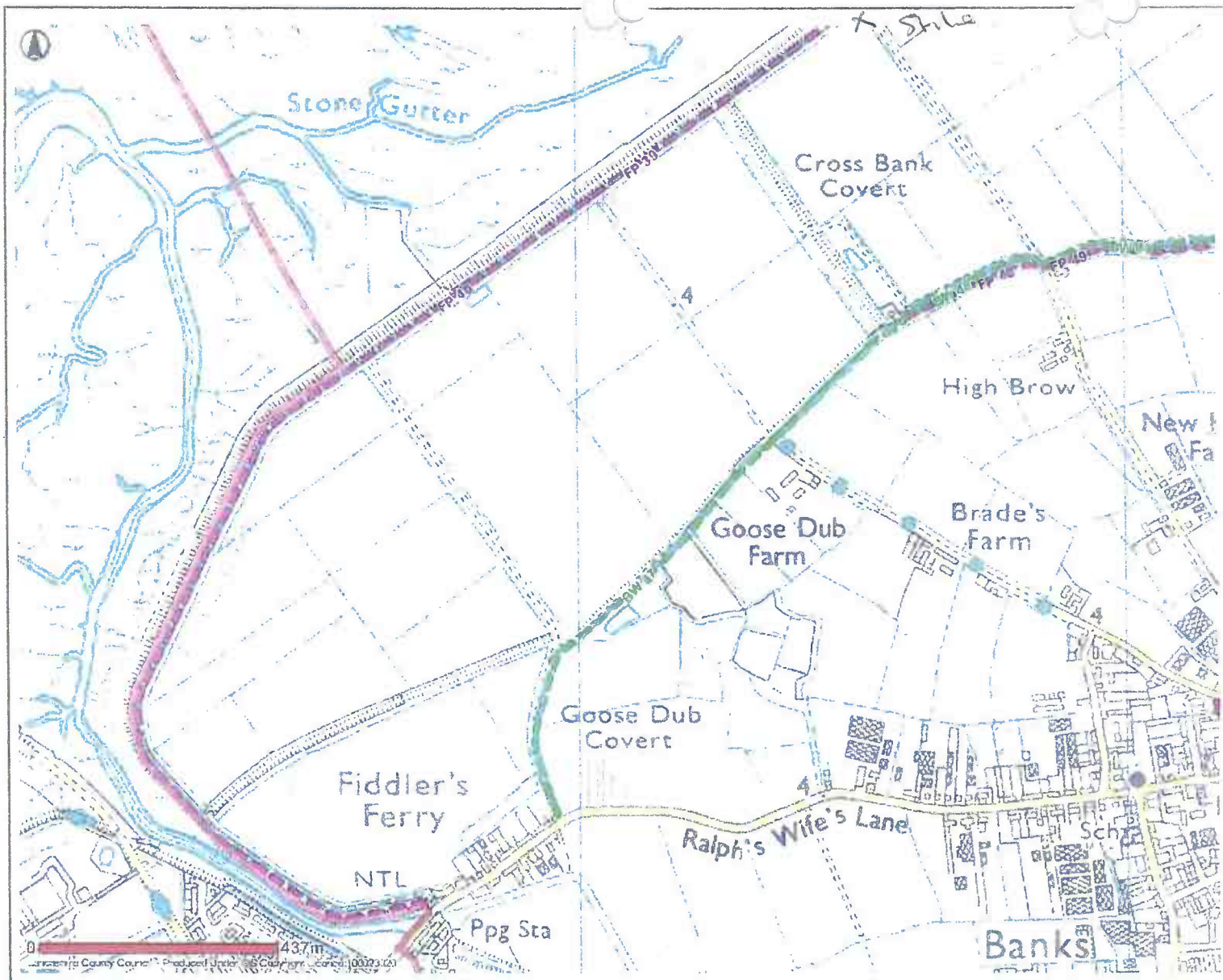
NO

6. If you have answered yes to 5a or 5b did you ever receive any instructions from the landowner as to the use of the way by the public? If so, what were they?
7. (a) Have you ever been stopped or turned back when using this way on foot? NO (b) Do you know or have you heard of anyone else having been stopped or turned back when using the way on foot? If so, state when the interruption took place and give particulars. NO
8. Were you ever told by any owner or tenant of the land crossed by the way, or by anyone in their employment, that the way was not a public right of way on foot? If so, state when and give particulars and dates. NO
9. Have you ever seen notices such as 'Private', 'No Road', 'No Thoroughfare' or 'Trespassers will be Prosecuted' on or near the way? If so, what did the notices say? Mark the location of the notices on the attached plan. NO
10. Have you ever asked permission to use the way? If so, who did you ask? NO
11. Please give any other information that you think is relevant. Use a separate sheet if necessary.

I hereby certify that, to the best of my knowledge and belief, the facts that I have stated are true.

I am/am not willing to attend a hearing, public inquiry or court to give evidence on this matter, if this should prove to be necessary.

Signature:  Date: 5/6/2012



- Public Rights Of Way
- Footpath
 - Bridleway
 - Byway Open To All Traffic
 - Road Used As Public Path
 - Ordnance Survey Modification Order
 - Temporary Closures
 - Other Public Rights Of Way
- PROW Furniture
- No Legal Limitation
 - Legal Limitation

Banks



Date: 10/05/2012

This map is reproduced from Ordnance Survey material with the Permission of Ordnance Survey on behalf of the Controller of Her Majesty's Stationery Office (C) Crown Copyright. Unauthorised reproduction may lead to prosecution or civil proceedings. Lancashire County Council - OS Licence 100023320 (C) 2010

PUBLIC RIGHTS OF WAY

EVIDENCE OF USE ON FOOT

Please note that information supplied will be used in accordance with the processes under Statute and will not be confidential. It may be disclosed to third parties.

NAME:

RUTH GREEN

ADDRESS:

38 SKIPTON AVE
SOUTHPORT
PR9 8JP

DATE OF BIRTH:

1948

OCCUPATION:

RETIRED

Route of Way

From: Georges Lane

(Grid Reference)

SD 338850 421892

Via: track

To: New Embankment

(Grid Reference)

SD 338525 422355

1. How long have you known the route?

SINCE 1970 APPROX

2. Have you used the above way on foot? YES/~~NO~~

If so:

(a) During which years?

APPROX FROM 1970 TO PRESENT

(b) Where were you going to and from?

FROM CROSSENS - CIRCULAR WALK

(c) For what purpose?

WALKING FOR PLEASURE
CHILD EDUCATION OF FLORA + FAUNA

(d) How many times a year?

20

(e) Have you used the way by other means? **NO.**

Please fill in all that apply

On horseback

On motorcycle/in vehicle

Other

During which years and often?

(f) Have you ever seen others using the way? **YES**

Please fill in all that apply

On horseback

On motorcycle/in vehicle

Other **YES - WALKING, JOGGING**

During which years and how often

FROM 1970 until denial of access

3. Has the way always run over the same route? If not, give details and dates of any changes. Mark any changes or variations on the attached plan

YES I think so

4. (a) Have there, to your knowledge, been any stiles, gates or fences across the way? If so, state where the stiles, gates or fences stood and mark their locations on the attached plan. **Yes**

(b) Were any of the gates locked? If so, state when and where they were, and mark them on the attached plan. **Yes.**

(c) Did any of the stiles, gates or fences prevent you from using the way on foot? If so, when?

NO

5. (a) Have you worked for any landowner over which the route passes? If so, give dates of employment and name of employer.

NO.

(b) Have you been a tenant of any land over which the routes passes? If so, give dates of tenancy and mark land rented on attached plan.

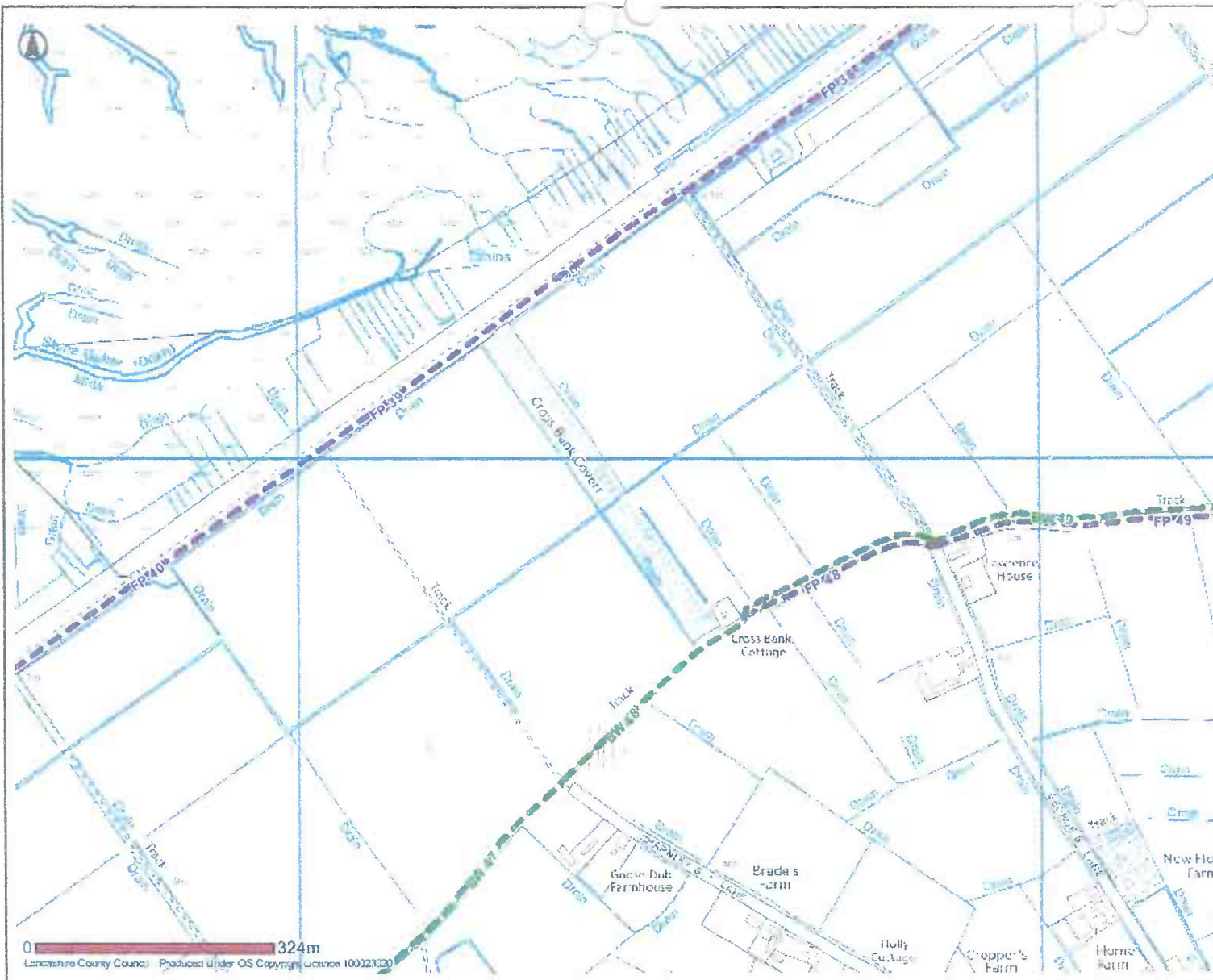
NO.






<p>6. If you have answered yes to 5a or 5b did you ever receive any instructions from the landowner as to the use of the way by the public? If so, what were they?</p> <p>N/A</p>
<p>7. (a) Have you ever been stopped or turned back when using this way on foot?</p> <p>No</p> <p>(b) Do you know or have you heard of anyone else having been stopped or turned back when using the way on foot? If so, state when the interruption took place and give particulars.</p> <p>No</p>
<p>8. Were you ever told by any owner or tenant of the land crossed by the way, or by anyone in their employment, that the way was not a public right of way on foot? If so, state when and give particulars and dates.</p> <p>No</p>
<p>9. Have you ever seen notices such as 'Private', 'No Road', 'No Thoroughfare' or 'Trespassers will be Prosecuted' on or near the way? If so, what did the notices say? Mark the location of the notices on the attached plan.</p> <p>YES</p>
<p>10. Have you ever asked permission to use the way? If so, who did you ask?</p> <p>No</p>
<p>11. Please give any other information that you think is relevant. Use a separate sheet if necessary.</p>

I hereby certify that, to the best of my knowledge and belief, the facts that I have stated are true.

I am/am not willing to attend a hearing, public inquiry or court to give evidence on this matter, if this should prove to be necessary.

Signature:  Date: 6/6/12



-  Selected Features
- Public Rights Of Way**
-  Footpath
-  Bridleway
-  Byway Open To All Traffic
-  Road Used As Public Path
-  Definitive Map Modification Order
-  Temporary Closures
-  Other Public Rights Of Way

Banks



Date: 09/05/2012

This map is reproduced from Ordnance Survey material with the Permission of Ordnance Survey on behalf of the Controller of Her Majesty's Stationery Office (C) Crown Copyright. Unauthorised reproduction may lead to prosecution or civil proceedings. Lancashire County Council - OS Licence 100023320 (C) 2010

PUBLIC RIGHTS OF WAY
EVIDENCE OF USE ON FOOT

Please note that information supplied will be used in accordance with the processes under Statute and will not be confidential. It may be disclosed to third parties.

NAME: Mr S Griffiths

ADDRESS: 13 RALPHS LIFES LANE
BANKS
PAR 8ER

DATE OF BIRTH: 11/04/60 OCCUPATION: RETIRED FIREFIGHTER

Route of Way

From: Georges Lane (Grid Reference) SD 338850 421892

Via: track

To: New Embankment (Grid Reference) SD 338525 422355

1. How long have you known the route?

23 1/2 yrs

2. Have you used the above way on foot? YES NO

If so:

(a) During which years? 1988 to present

(b) Where were you going to and from? Georges lane to Embankment

(c) For what purpose? Walking

(d) How many times a year? 50

(e) Have you used the way by other means? *no*

Please fill in all that apply

On horseback

On motorcycle/in vehicle

Other

During which years and often?

(f) Have you ever seen others using the way? *yes*

Please fill in all that apply

On horseback

On motorcycle/in vehicle

Other *walking*

During which years and how often *1988 to present*
Most occasions

3. Has the way always run over the same route? If not, give details and dates of any changes. Mark any changes or variations on the attached plan

yes

4. (a) Have there, to your knowledge, been any stiles, gates or fences across the way? If so, state where the stiles, gates or fences stood and mark their locations on the attached plan. *✓ stile*

(b) Were any of the gates locked? If so, state when and where they were, and mark them on the attached plan.

(c) Did any of the stiles, gates or fences prevent you from using the way on foot? If so, when?

5. (a) Have you worked for any landowner over which the route passes? If so, give dates of employment and name of employer. *no*

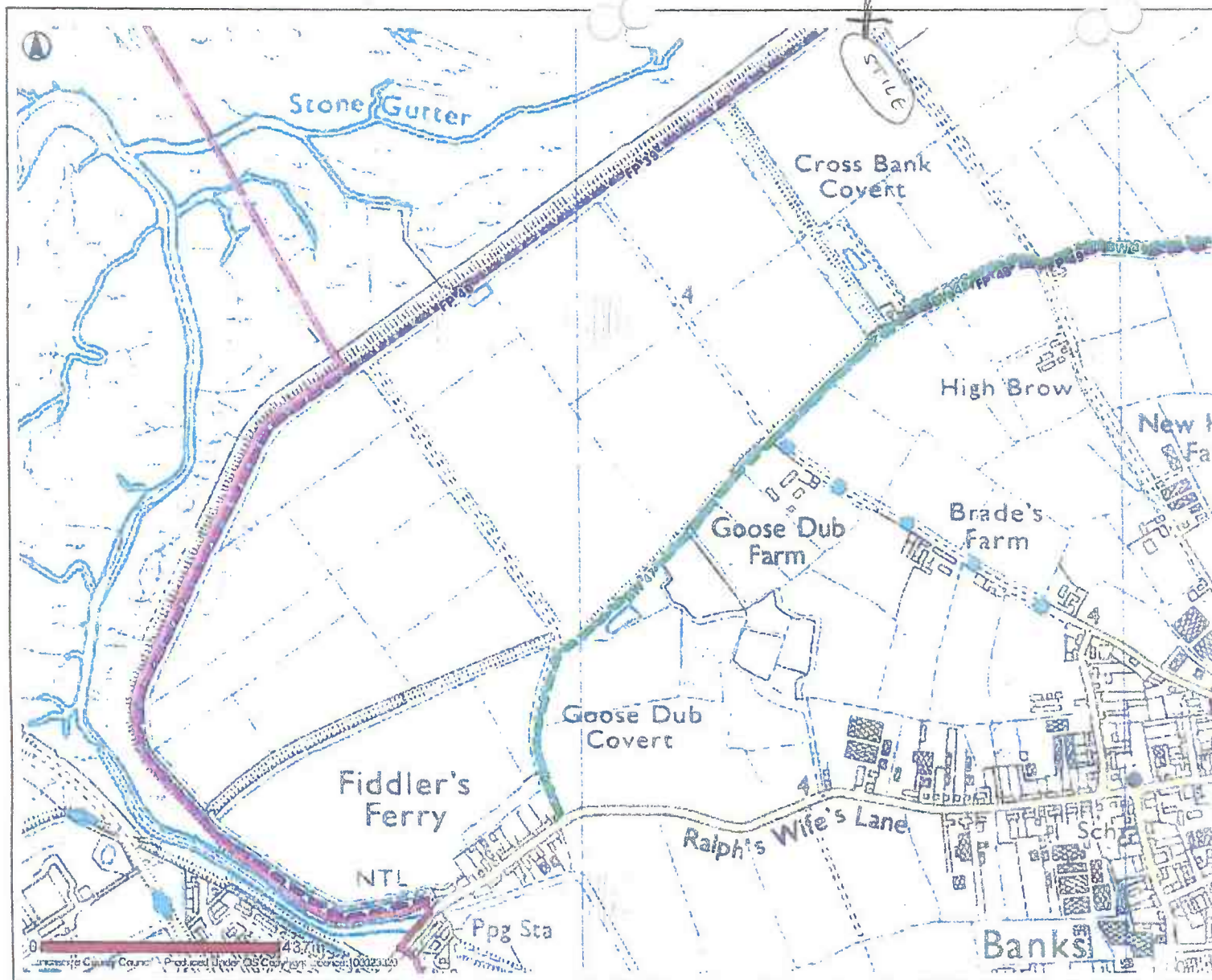
(b) Have you been a tenant of any land over which the routes passes? If so, give dates of tenancy and mark land rented on attached plan. *no*

6. If you have answered yes to 5a or 5b did you ever receive any instructions from the landowner as to the use of the way by the public? If so, what were they?
7. (a) Have you ever been stopped or turned back when using this way on foot? NO (b) Do you know or have you heard of anyone else having been stopped or turned back when using the way on foot? If so, state when the interruption took place and give particulars. Yes, numerous times in the last few months.
8. Were you ever told by any owner or tenant of the land crossed by the way, or by anyone in their employment, that the way was not a public right of way on foot? If so, state when and give particulars and dates. NO
9. Have you ever seen notices such as 'Private', 'No Road', 'No Thoroughfare' or 'Trespassers will be Prosecuted' on or near the way? If so, what did the notices say? Mark the location of the notices on the attached plan. NO
10. Have you ever asked permission to use the way? If so, who did you ask? NO
11. Please give any other information that you think is relevant. Use a separate sheet if necessary.

I hereby certify that, to the best of my knowledge and belief, the facts that I have stated are true.

I am/am not willing to attend a hearing, public inquiry or court to give evidence on this matter, if this should prove to be necessary.

Signature:  Date: 50/5/12



- Public Rights Of Way**
- Footpath
 - Bridleway
 - Byway Open To All Traffic
 - Road Used As Public Path
 - Definitive Map Modification Order
 - Temporary Closure
 - Other Public Rights Of Way
- PROW Furniture**
- No Legal Limitation
 - Legal Limitation

Lancashire County Council - Produced Under OS Licence 100023320

Banks



Date: 10/05/2012

This map is reproduced from Ordnance Survey material with the Permission of Ordnance Survey on behalf of the Controller of Her Majesty's Stationery Office (C) Crown Copyright. Unauthorised reproduction may lead to prosecution or civil proceedings. Lancashire County Council - OS Licence 100023320 (C) 2010

PUBLIC RIGHTS OF WAY

EVIDENCE OF USE ON FOOT

Please note that information supplied will be used in accordance with the processes under Statute and will not be confidential. It may be disclosed to third parties.

NAME:

MRS. ROBERTA HAMES

ADDRESS: BANK VIEW FARM, GEORGES LANE, BANKS

DATE OF BIRTH: 6-5-59 OCCUPATION: RETIRED

Route of Way

From: GEORGES LANE (Grid Reference) SD 338850 421892

Via: TRACK

To: NEW EMBANKMENT (Grid Reference) SD 338525 422355

1. How long have you known the route?

ALL MY LIFE. FIRST WENT AS A CHILD, APPROX. AGE 6.

2. Have you used the above way on foot? YES/NO

If so:

(a) During which years? 1965-1985 and 2003-2012

(b) Where were you going to and from? Bank View Farm to the new bank

(c) For what purpose? To walk on the bank, used to enjoy looking what the tide had washed up.

(d) How many times a year? Approx. 10.

(e) Have you used the way by other means? **No**

Please fill in all that apply

On horseback

On motorcycle/in vehicle

Other

During which years and often?

(f) Have you ever seen others using the way? **Yes**

Please fill in all that apply

On horseback

On motorcycle/in vehicle

Other **on foot.**

During which years and how often **1965-1985** **2003-2012**
Approx 10/yr **Approx 20/yr**

3. Has the way always run over the same route? If not, give details and dates of any changes. Mark any changes or variations on the attached plan

Always be same

4. (a) Have there, to your knowledge, been any stiles, gates or fences across the way? If so, state where the stiles, gates or fences stood and mark their locations on the attached plan. **Stile in fence by embankment.**

(b) Were any of the gates locked? If so, state when and where they were, and mark them on the attached plan. **Gates by the stile, I think locked.**

(c) Did any of the stiles, gates or fences prevent you from using the way on foot? If so, when? **No.**

5. (a) Have you worked for any landowner over which the route passes? If so, give dates of employment and name of employer. **No**

(b) Have you been a tenant of any land over which the routes passes? If so, give dates of tenancy and mark land rented on attached plan. **No**

6. If you have answered yes to 5a or 5b did you ever receive any instructions from the landowner as to the use of the way by the public? If so, what were they?

7. (a) Have you ever been stopped or turned back when using this way on foot? *No*

(b) Do you know or have you heard of anyone else having been stopped or turned back when using the way on foot? If so, state when the interruption took place and give particulars.
I have heard of people being stopped in the last few weeks i.e. May 2012.

8. Were you ever told by any owner or tenant of the land crossed by the way, or by anyone in their employment, that the way was not a public right of way on foot? If so, state when and give particulars and dates. *No*

9. Have you ever seen notices such as 'Private', 'No Road', 'No Thoroughfare' or 'Trespassers will be Prosecuted' on or near the way? If so, what did the notices say? Mark the location of the notices on the attached plan.
Approx 3 months ago, a sign was put up "Private - legal action may be taken against unauthorised people on this land"

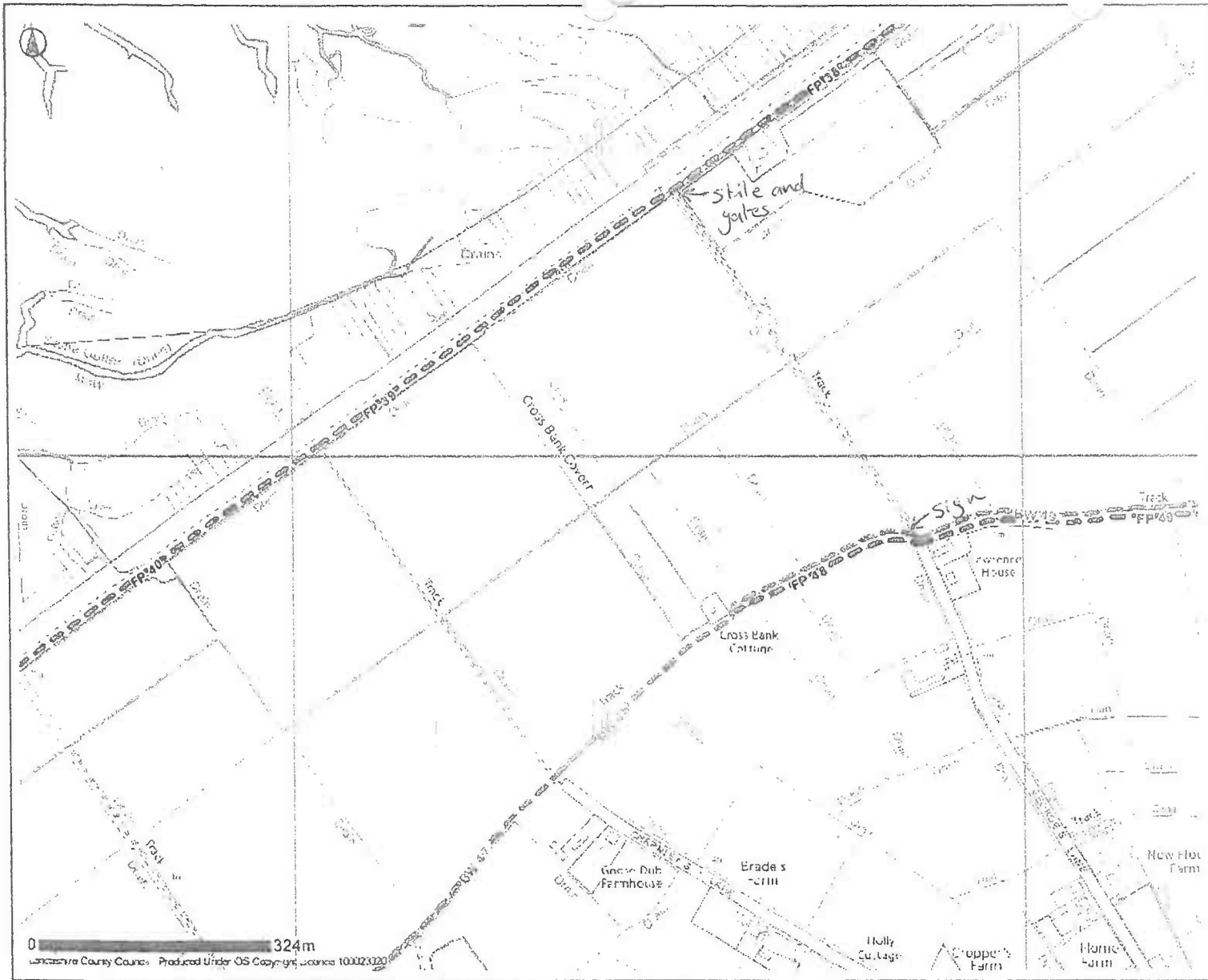
10. Have you ever asked permission to use the way? If so, who did you ask? *No*

11. Please give any other information that you think is relevant. Use a separate sheet if necessary.
My family have lived at Bank View Farm for over 100 years. In my memory, my uncle Jack (Brade) used to walk this route to the bank with his dog every Sunday - his one day off from his milk round. This would cover years from approx 1965 - 1995.

I hereby certify that, to the best of my knowledge and belief, the facts that I have stated are true.

I am/~~am~~ not willing to attend a hearing, public inquiry or court to give evidence on this matter, if this should prove to be necessary.

Signature: *D. Holmes* Date: *30.5.2012*



- Selected Features**
- Footpath
 - Bridleway
 - Byway Open To All Traffic
 - Road Used As Public Path
 - Definitive Map Modification Order
 - Temporary Closure
 - Other Public Rights Of Way

Banks



Date: 09/05/2012

This map is reproduced from Ordnance Survey material with the Permission of Ordnance Survey on behalf of the Controller of Her Majesty's Stationery Office (C) Crown Copyright.
 Unauthorised reproduction may lead to prosecution or civil proceedings.
 Lancashire County Council - OS Licence 100023320 (C) 2010

PUBLIC RIGHTS OF WAY

EVIDENCE OF USE ON FOOT

Please note that information supplied will be used in accordance with the processes under Statute and will not be confidential. It may be disclosed to third parties.

NAME: BRIAN HARRISON

ADDRESS: 83 NEW LANE POOR BANKS

DATE OF BIRTH: 19/7/48... OCCUPATION: JOINER

Route of Way

From GEORGES LANE (Grid Reference) SD 338850 421892

Via: TRACK

To: NEW EMBANKMENT (Grid Reference) SD 338525 422355

1. How long have you known the route?

58 YEARS

2. Have you used the above way on foot? YES/NO

If so:

(a) During which years? 1958 - 2012

(b) Where were you going to and from? ROUNDS THE BLOCK FROM NEW LANE POOR + BACK

(c) For what purpose? WALKING / WALKING DOG

(d) How many times a year? 100+

(e) Have you used the way by other means?

Please fill in all that apply

On horseback

On motorcycle/in vehicle

Other

During which years and often? *REGULAR FROM 1958*

(f) Have you ever seen others using the way?

Please fill in all that apply

On horseback

On motorcycle/in vehicle

Other

During which years and how often

REGULAR FROM 1958

3. Has the way always run over the same route? If not, give details and dates of any changes. Mark any changes or variations on the attached plan

4. (a) Have there, to your knowledge, been any stiles, gates or fences across the way? If so, state where the stiles, gates or fences stood and mark their locations on the attached plan.

(b) Were any of the gates locked? If so, state when and where they were, and mark them on the attached plan.

(c) Did any of the stiles, gates or fences prevent you from using the way on foot? If so, when?

5. (a) Have you worked for any landowner over which the route passes? If so, give dates of employment and name of employer.

(b) Have you been a tenant of any land over which the routes passes? If so, give dates of tenancy and mark land rented on attached plan.

6. If you have answered yes to 5a or 5b did you ever receive any instructions from the landowner as to the use of the way by the public? If so, what were they?
7. (a) Have you ever been stopped or turned back when using this way on foot? <p style="text-align: center;">no</p> (b) Do you know or have you heard of anyone else having been stopped or turned back when using the way on foot? If so, state when the interruption took place and give particulars.
8. Were you ever told by any owner or tenant of the land crossed by the way, or by anyone in their employment, that the way was not a public right of way on foot? If so, state when and give particulars and dates. <p style="text-align: center;">no</p>
9. Have you ever seen notices such as 'Private', 'No Road', 'No Thoroughfare' or 'Trespassers will be Prosecuted' on or near the way? If so, what did the notices say? Mark the location of the notices on the attached plan. <p style="text-align: center;">yes</p>
10. Have you ever asked permission to use the way? If so, who did you ask? <p style="text-align: center;">no</p>
11. Please give any other information that you think is relevant. Use a separate sheet if necessary.

I hereby certify that, to the best of my knowledge and belief, the facts that I have stated are true.

I am/am not willing to attend a hearing, public inquiry or court to give evidence on this matter, if this should prove to be necessary.

Signature: B. J. Warren Date: 6.6.12

PUBLIC RIGHTS OF WAY

EVIDENCE OF USE ON FOOT

Please note that information supplied will be used in accordance with the processes under Statute and will not be confidential. It may be disclosed to third parties.

NAME: DAVID HARRISON

ADDRESS: 18 IRVIN AVB
CROSSINGS
SOUTHPORT

DATE OF BIRTH: 2-10-40 OCCUPATION: RETIRED

Route of Way

From: Georges Lane (Grid Reference) SD 338850 421892

Via: track

To: New Embankment (Grid Reference) SD 338525 422355

1. How long have you known the route?

60 yrs

2. Have you used the above way on foot? YES/NO

YES NO

If so:

(a) During which years? 1950s - 1970s, 2000,

(b) Where were you going to and from? GEORGES LANE

(c) For what purpose? TO EMBANKMENT & MARSH

(d) How many times a year? REGULAR

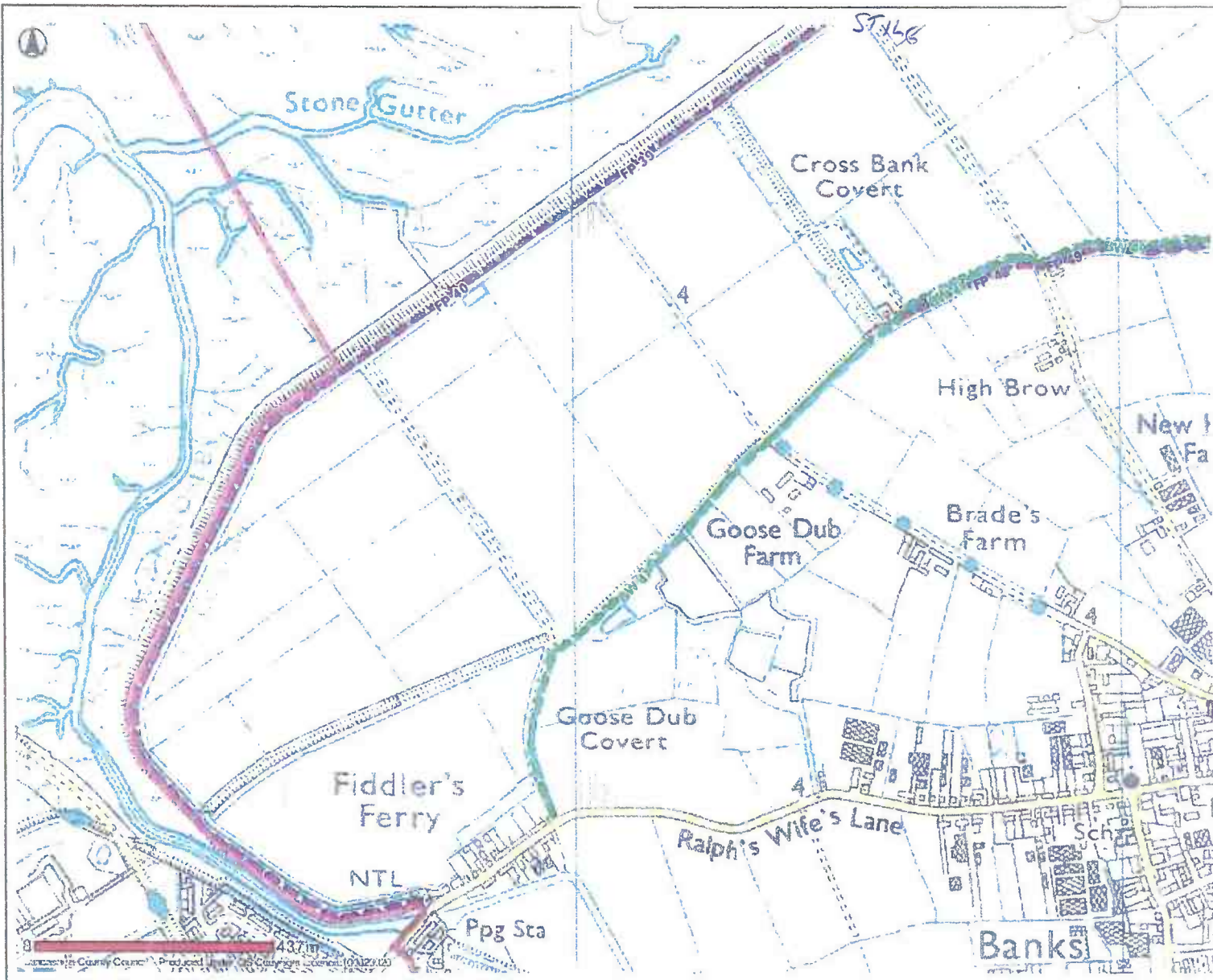
<p>(e) Have you used the way by other means?</p> <p>Please fill in all that apply</p> <p>On horseback</p> <p>On motorcycle/in vehicle</p> <p>Other</p> <p>During which years and often?</p>
<p>(f) Have you ever seen others using the way?</p> <p>Please fill in all that apply</p> <p>On horseback</p> <p>On motorcycle/in vehicle</p> <p>Other WALKING</p> <p>During which years and how often 1950 - 2012</p>
<p>3. Has the way always run over the same route? If not, give details and dates of any changes. Mark any changes or variations on the attached plan</p> <p>YES</p>
<p>4. (a) Have there, to your knowledge, been any stiles, gates or fences across the way? If so, state where the stiles, gates or fences stood and mark their locations on the attached plan. YES - STILE</p> <p>(b) Were any of the gates locked? If so, state when and where they were, and mark them on the attached plan. NO</p> <p>(c) Did any of the stiles, gates or fences prevent you from using the way on foot? If so, when? NO</p>
<p>5. (a) Have you worked for any landowner over which the route passes? If so, give dates of employment and name of employer.</p> <p>NO</p> <p>(b) Have you been a tenant of any land over which the routes passes? If so, give dates of tenancy and mark land rented on attached plan.</p> <p>NO</p>

6. If you have answered yes to 5a or 5b did you ever receive any instructions from the landowner as to the use of the way by the public? If so, what were they?
7. (a) Have you ever been stopped or turned back when using this way on foot? No
(b) Do you know or have you heard of anyone else having been stopped or turned back when using the way on foot? If so, state when the interruption took place and give particulars. No
8. Were you ever told by any owner or tenant of the land crossed by the way, or by anyone in their employment, that the way was not a public right of way on foot? If so, state when and give particulars and dates. No
9. Have you ever seen notices such as 'Private', 'No Road', 'No Thoroughfare' or 'Trespassers will be Prosecuted' on or near the way? If so, what did the notices say? Mark the location of the notices on the attached plan. No
10. Have you ever asked permission to use the way? If so, who did you ask? No
11. Please give any other information that you think is relevant. Use a separate sheet if necessary.

I hereby certify that, to the best of my knowledge and belief, the facts that I have stated are true.

I am/am not willing to attend a hearing, public inquiry or court to give evidence on this matter, if this should prove to be necessary.

Signature: D. Ham Date: 29.5.12



- Public Rights Of Way
- Footpath
 - Bridleway
 - Byway Open To All Traffic
 - Road Closed To Public Path
 - Definitive Map Modification Order
 - Temporary Closures
 - Other Public Rights Of Way
- PROW Furniture
- No Legal Limitation
 - Legal Limitation

Banks



Date: 10/05/2012

This map is reproduced from Ordnance Survey material with the Permission of Ordnance Survey on behalf of the Controller of Her Majesty's Stationery Office (C) Crown Copyright. Unauthorised reproduction may lead to prosecution or civil proceedings. Lancashire County Council - OS Licence 100023320 (C) 2010

PUBLIC RIGHTS OF WAY

EVIDENCE OF USE ON FOOT

Please note that information supplied will be used in accordance with the processes under Statute and will not be confidential. It may be disclosed to third parties.

NAME: BERNADETTE HARTLEY

ADDRESS: 7 FLEETWOOD CRESCENT
BANKS
SOUTHWEST PRY SHF

DATE OF BIRTH: 14/9/56 OCCUPATION: RETIRED

Route of Way

From: GEORGES LANE (Grid Reference) SD 338850 421892

Via: TRACK

To: NEW EMBANKMENT (Grid Reference) SD 338525 422355

1. How long have you known the route? SINCE 1997 WHEN PRIMARY SCHOOL DID A SPONSORED WALK TO RAISE MONEY FOR THE FLAGPOLE OUTSIDE THE CHURCH

2. Have you used the above way on foot? YES/NO

If so:

- (a) During which years? SINCE THAT TIME
- (b) Where were you going to and from? CIRCUIT ROUTE FROM HOME
- (c) For what purpose? LEISURE / WALKING
- (d) How many times a year? AT LEAST 20 TIMES TO VARY

THE ROUTE FROM ONE OR OTHER BRIDGE PATH

(e) Have you used the way by other means? NO

Please fill in all that apply

On horseback

On motorcycle/in vehicle

Other

During which years and often?

(f) Have you ever seen others using the way?

Please fill in all that apply

On horseback ✓

On motorcycle/in vehicle

Other

During which years and how often

3. Has the way always run over the same route? If not, give details and dates of any changes. Mark any changes or variations on the attached plan

YES

4. (a) Have there, to your knowledge, been any stiles, gates or fences across the way? If so, state where the stiles, gates or fences stood and mark their locations on the attached plan. YES

(b) Were any of the gates locked? If so, state when and where they were, and mark them on the attached plan. NO NOT LOCKED

(c) Did any of the stiles, gates or fences prevent you from using the way on foot? If so, when? NO

5. (a) Have you worked for any landowner over which the route passes? If so, give dates of employment and name of employer. NO

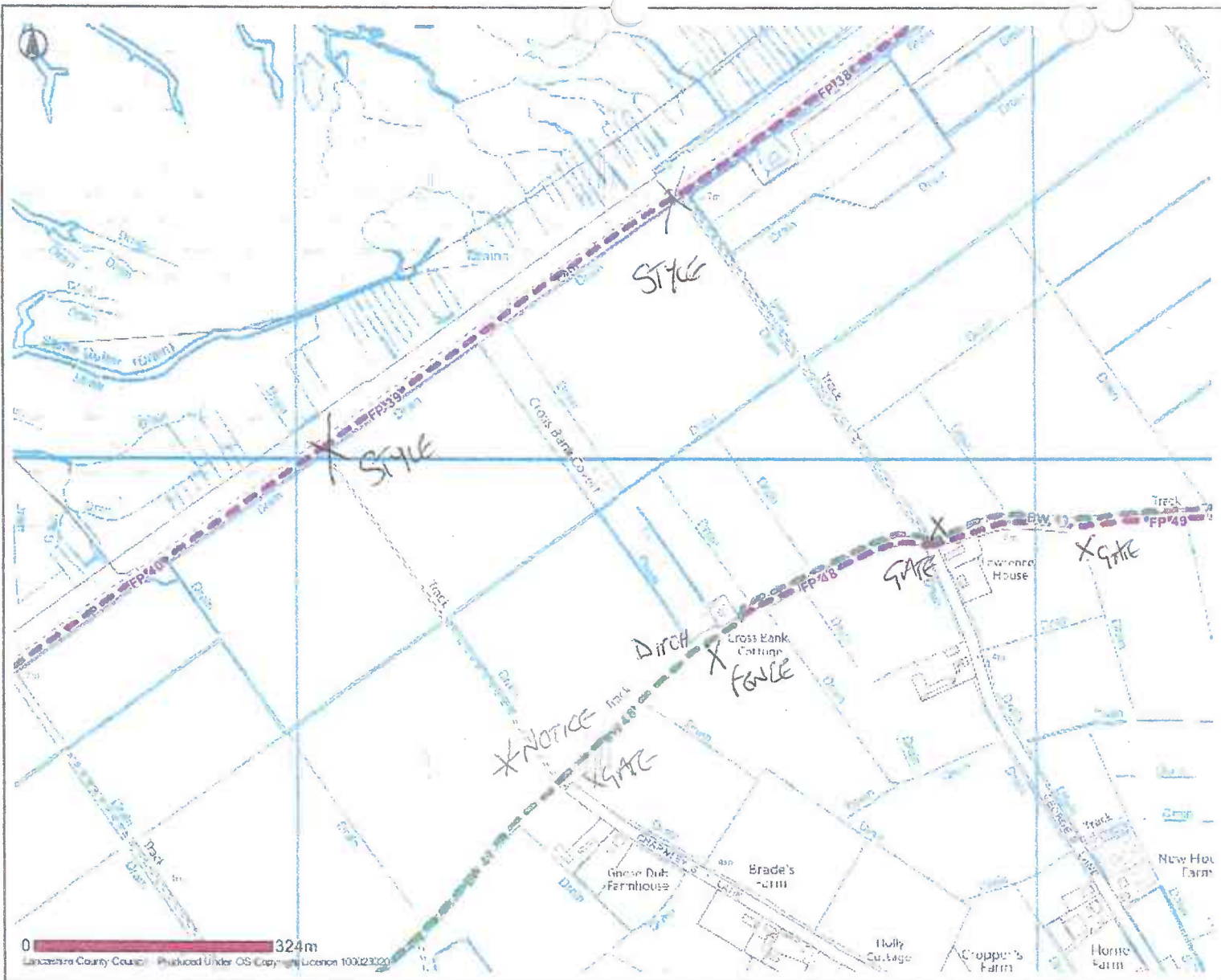
(b) Have you been a tenant of any land over which the routes passes? If so, give dates of tenancy and mark land rented on attached plan. NO

6. If you have answered yes to 5a or 5b did you ever receive any instructions from the landowner as to the use of the way by the public? If so, what were they?
N/A
7. (a) Have you ever been stopped or turned back when using this way on foot?
NO
(b) Do you know or have you heard of anyone else having been stopped or turned back when using the way on foot? If so, state when the interruption took place and give particulars.
8. Were you ever told by any owner or tenant of the land crossed by the way, or by anyone in their employment, that the way was not a public right of way on foot? If so, state when and give particulars and dates.
NO
9. Have you ever seen notices such as 'Private', 'No Road', 'No Thoroughfare' or 'Trespassers will be Prosecuted' on or near the way? If so, what did the notices say? Mark the location of the notices on the attached plan.
YES - FOR A SHORT PERIOD - NOTICE VANDALISED
10. Have you ever asked permission to use the way? If so, who did you ask?
NO
11. Please give any other information that you think is relevant. Use a separate sheet if necessary.
SPONSORED WALK FOR SCHOOL ORGANISED BY TAFF GRIFFITHS - PLAQUE TO COMMEMORATE WALK ON FLAGPOLE, APPROX 100 PEOPLE, CHILDREN + ADULTS TOOK PART (1997)

I hereby certify that, to the best of my knowledge and belief, the facts that I have stated are true.

I am/am not willing to attend a hearing, public inquiry or court to give evidence on this matter, if this should prove to be necessary.

Signature: *B. H. A. C. E. Y.* Date: *29/5/2012*



-  Selected Features
- Public Rights Of Way**
-  Footpath
-  Bridleway
-  Byway Open To All Traffic
-  Road Used As Public Path
-  Definitive Map Modification Order
-  Temporary Closures
-  Other Public Rights Of Way

0 324m
 Lancashire County Council Produced Under OS Copyright Licence 100023320

Banks



Date: 09/05/2012

This map is reproduced from Ordnance Survey material with the Permission of Ordnance Survey on behalf of the Controller of Her Majesty's Stationery Office (C) Crown Copyright.
 Unauthorised reproduction may lead to prosecution or civil proceedings.
 Lancashire County Council - OS Licence 100023320 (C) 2010

PUBLIC RIGHTS OF WAY

EVIDENCE OF USE ON FOOT

Please note that information supplied will be used in accordance with the processes under Statute and will not be confidential. It may be disclosed to third parties.

NAME:

CAROL HOWARD

ADDRESS:

59, VICARAGE LANE

BANKS

SOUTHPORT PR9 8ES

DATE OF BIRTH: 01.02.48

OCCUPATION: RETIRED

Route of Way

From: GEORGE'S LANE

(Grid Reference) SD 338850 421892

Via: TRACK

To: NEW EMBANKMENT

(Grid Reference) SD 338525 422355

1. How long have you known the route?

10 YRS

2. Have you used the above way on foot? YES/NO

If so:

(a) During which years?

2002 - 2012

(b) Where were you going to and from?

TO NEW EMBANKMENT FROM
GEORGE'S LANE

(c) For what purpose?

RECREATION / DOG WALKING

(d) How many times a year?

365 DAYS

(e) Have you used the way by other means? NO

Please fill in all that apply

On horseback

On motorcycle/in vehicle

Other

During which years and often?

(f) Have you ever seen others using the way? YES

Please fill in all that apply

On horseback ✓

On motorcycle/in vehicle

Other ✓

During which years and how often SINCE 2002 DAILY

3. Has the way always run over the same route? If not, give details and dates of any changes. Mark any changes or variations on the attached plan

SAME ROUTES

4. (a) Have there, to your knowledge, been any stiles, gates or fences across the way? If so, state where the stiles, gates or fences stood and mark their locations on the attached plan. YES - SEE PLAN

(b) Were any of the gates locked? If so, state when and where they were, and mark them on the attached plan. SEE PLAN

(c) Did any of the stiles, gates or fences prevent you from using the way on foot? If so, when? NO

5. (a) Have you worked for any landowner over which the route passes? If so, give dates of employment and name of employer. NO N/A

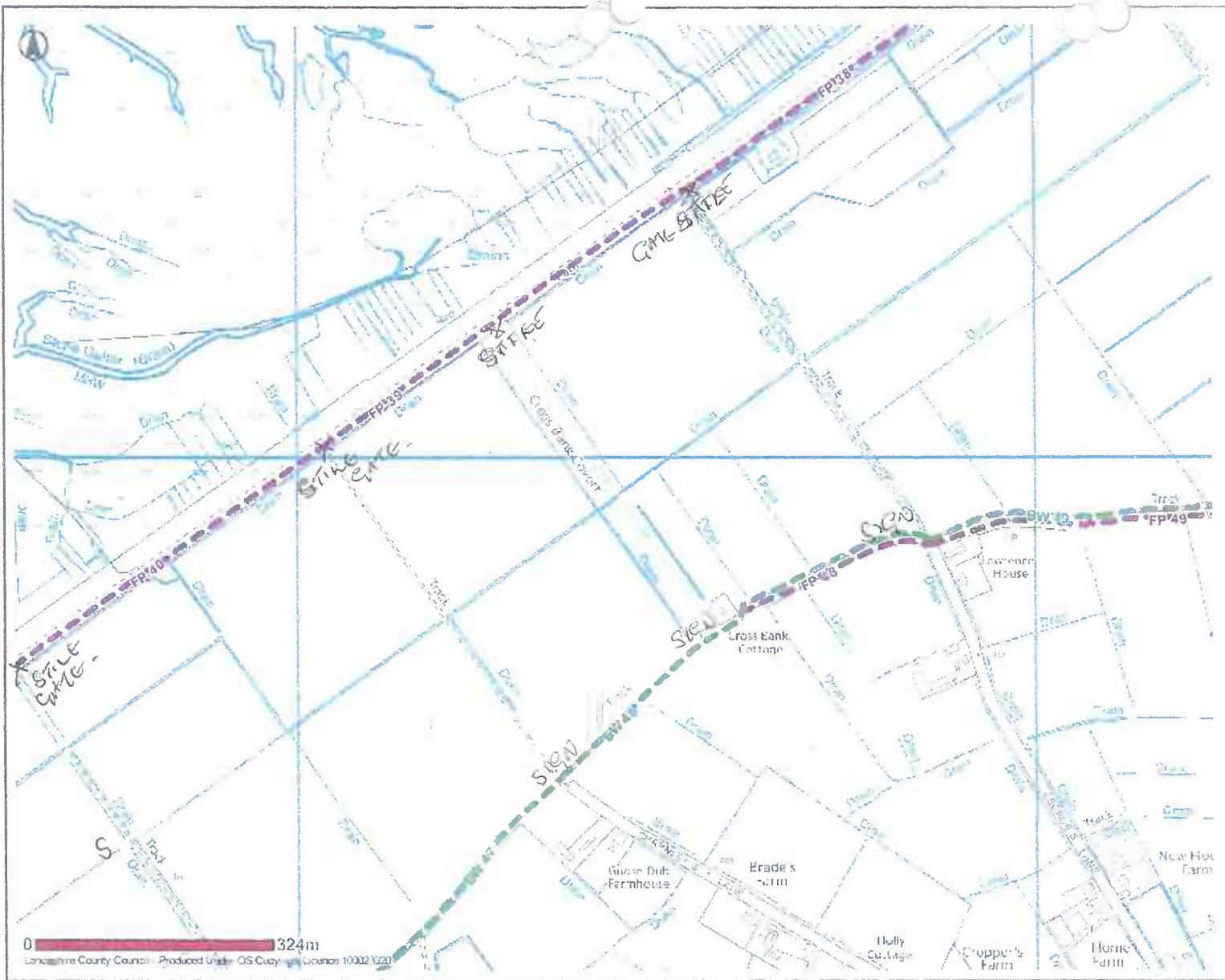
(b) Have you been a tenant of any land over which the routes passes? If so, give dates of tenancy and mark land rented on attached plan. NO N/A

<p>6. If you have answered yes to 5a or 5b did you ever receive any instructions from the landowner as to the use of the way by the public? If so, what were they?</p> <p style="text-align: right;">N/A</p>
<p>7. (a) Have you ever been stopped or turned back when using this way on foot? YES TO GO ACCESS TO MARKED SITES WAS ON PRIVATE LAND</p> <p>(b) Do you know or have you heard of anyone else having been stopped or turned back when using the way on foot? If so, state when the interruption took place and give particulars.</p> <p style="text-align: center;">YES - SEVERAL OVER LAST 2 MONTHS</p>
<p>8. Were you ever told by any owner or tenant of the land crossed by the way, or by anyone in their employment, that the way was not a public right of way on foot? If so, state when and give particulars and dates.</p> <p style="text-align: center;">YES DATE NOT RECORDED - AROUND 4 WEEKS AGO</p>
<p>9. Have you ever seen notices such as 'Private', 'No Road', 'No Thoroughfare' or 'Trespassers will be Prosecuted' on or near the way? If so, what did the notices say? Mark the location of the notices on the attached plan.</p> <p style="text-align: center;">SEE PLAN</p>
<p>10. Have you ever asked permission to use the way? If so, who did you ask?</p> <p style="text-align: center;">NO</p>
<p>11. Please give any other information that you think is relevant. Use a separate sheet if necessary.</p>

I hereby certify that, to the best of my knowledge and belief, the facts that I have stated are true.

I am/am not willing to attend a hearing, public inquiry or court to give evidence on this matter, if this should prove to be necessary.

Signature: C. S. Mawhood Date: 25-5-12



Banks



Date: 09/05/2012

This map is reproduced from Ordnance Survey material with the Permission of Ordnance Survey on behalf of the Controller of Her Majesty's Stationery Office (C) Crown Copyright.
 Unauthorised reproduction may lead to prosecution or civil proceedings.
 Lancashire County Council - OS Licence 100023320 (C) 2010

PUBLIC RIGHTS OF WAY

EVIDENCE OF USE ON FOOT

Please note that information supplied will be used in accordance with the processes under Statute and will not be confidential. It may be disclosed to third parties.

NAME:

MRS J. HOWARD

ADDRESS:

160 NEW LANE ~~THE~~ PARK
BANKS

DATE OF BIRTH:

19/11/42

OCCUPATION:

RETIRED

Route of Way

From: Georges Lane

(Grid Reference)

SD 338850 421892

Via: track

To: New Embankment

(Grid Reference)

SD 338525 422355

1. How long have you known the route?

ALL MY LIFE

2. Have you used the above way on foot?

YES/NO

If so:

(a) During which years?

ALL MY LIFE

(b) Where were you going to and from?

HOME & BACK

(c) For what purpose?

PLEASURE

(d) How many times a year?

10 x TIMES OR MORE

(e) Have you used the way by other means?

Please fill in all that apply

On horseback NO

On motorcycle/in vehicle NO

Other WALKING ~~YES~~

During which years and often? ALL MY LIFE

(f) Have you ever seen others using the way? YES

Please fill in all that apply

On horseback YES

On motorcycle/in vehicle NO

Other WALKING

During which years and how often ALL MY LIFE

3. Has the way always run over the same route? If not, give details and dates of any changes. Mark any changes or variations on the attached plan

YES

4. (a) Have there, to your knowledge, been any stiles, gates or fences across the way? If so, state where the stiles, gates or fences stood and mark their locations on the attached plan.

NO

(b) Were any of the gates locked? If so, state when and where they were, and mark them on the attached plan.

NO

(c) Did any of the stiles, gates or fences prevent you from using the way on foot? If so, when?

NO

5. (a) Have you worked for any landowner over which the route passes? If so, give dates of employment and name of employer.

NO

(b) Have you been a tenant of any land over which the routes passes? If so, give dates of tenancy and mark land rented on attached plan.

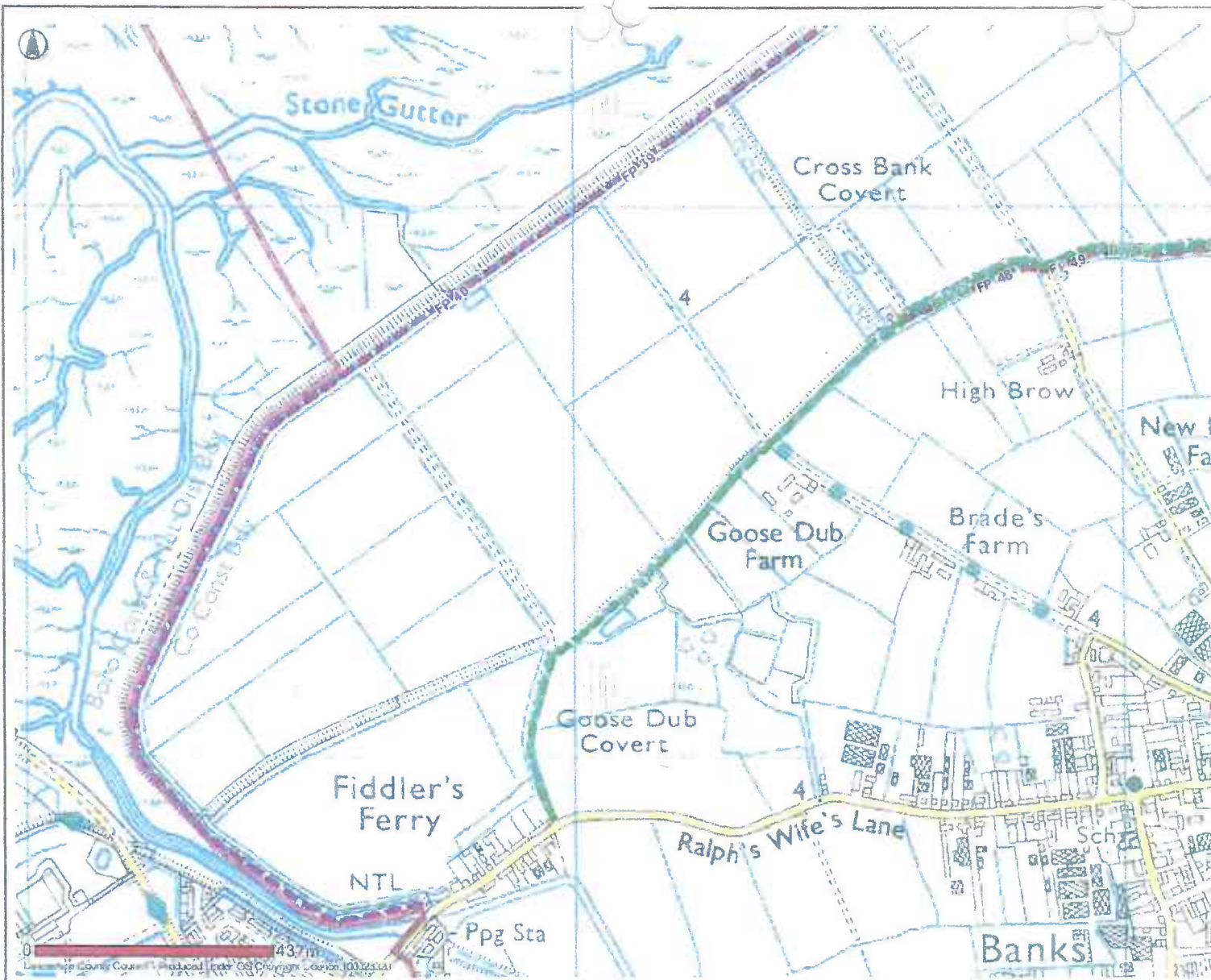
NO

6. If you have answered yes to 5a or 5b did you ever receive any instructions from the landowner as to the use of the way by the public? If so, what were they?	NO
7. (a) Have you ever been stopped or turned back when using this way on foot?	NO
(b) Do you know or have you heard of anyone else having been stopped or turned back when using the way on foot? If so, state when the interruption took place and give particulars.	NO
8. Were you ever told by any owner or tenant of the land crossed by the way, or by anyone in their employment, that the way was not a public right of way on foot? If so, state when and give particulars and dates.	NO
9. Have you ever seen notices such as 'Private', 'No Road', 'No Thoroughfare' or 'Trespassers will be Prosecuted' on or near the way? If so, what did the notices say? Mark the location of the notices on the attached plan.	NO
10. Have you ever asked permission to use the way? If so, who did you ask?	NO
11. Please give any other information that you think is relevant. Use a separate sheet if necessary.	I CAN REMEMBER BEING TOLD THAT MY GRANDFATHER MARK THOMPSON, HELPED CONSTRUCT ONE THE ROAD IN QUESTION.

I hereby certify that, to the best of my knowledge and belief, the facts that I have stated are true.

I am/am not willing to attend a hearing, public inquiry or court to give evidence on this matter, if this should prove to be necessary.

Signature: J. M. Howard Date: 4/7/12



- Public Rights Of Way**
- Footpath
 - Bridleway
 - Byway Open To All Traffic
 - Road Used As Public Path
 - Discretionary Modification Order
 - Temporary Closures
 - Other Public Rights Of Way
- PROW Furniture**
- No Legal Limitation
 - Legal Limitation

Banks



Date: 10/05/2012

This map is reproduced from Ordnance Survey material with the Permission of Ordnance Survey on behalf of the Controller of Her Majesty's Stationery Office (C) Crown Copyright.
 Unauthorised reproduction may lead to prosecution or civil proceedings.
 Lancashire County Council - OS Licence 100023320 (C) 2010

**PUBLIC RIGHTS OF WAY
EVIDENCE OF USE ON FOOT**

Please note that information supplied will be used in accordance with the processes under Statute and will not be confidential. It may be disclosed to third parties.

NAME: ROBERT HOWARD

ADDRESS: 59, U CARAGE LANE
BANKS
SOUTHPORT PR9 8ES

DATE OF BIRTH: 01.01.47 OCCUPATION: RETIRED

Route of Way

From: GEORGES LANE (Grid Reference) SD 338850 421 892

Via: TRACK

To: NEW EMBANKMENT (Grid Reference) SD 338525 422 355

1. How long have you known the route?

10 YRS.

2. Have you used the above way on foot? YES ~~NO~~

If so:

(a) During which years? 2002 - 2012

(b) Where were you going to and from? TO NEW EMBANKMENT FROM GEORGES LANE

(c) For what purpose? RECREATION + DOG WALKING

(d) How many times a year? 365

(e) Have you used the way by other means? *NO*

Please fill in all that apply

On horseback

On motorcycle/in vehicle

Other

During which years and often?

(f) Have you ever seen others using the way? *YES*

Please fill in all that apply

On horseback

On motorcycle/in vehicle

Other

During which years and how often *SINCE 2002 / DAILY*

3. Has the way always run over the same route? If not, give details and dates of any changes. Mark any changes or variations on the attached plan

SAME ROUTES

4. (a) Have there, to your knowledge, been any stiles, gates or fences across the way? If so, state where the stiles, gates or fences stood and mark their locations on the attached plan. *YES - SEE PLAN*

(b) Were any of the gates locked? If so, state when and where they were, and mark them on the attached plan. *SEE PLAN*

(c) Did any of the stiles, gates or fences prevent you from using the way on foot? If so, when? *NO*

5. (a) Have you worked for any landowner over which the route passes? If so, give dates of employment and name of employer. *NO N/A*

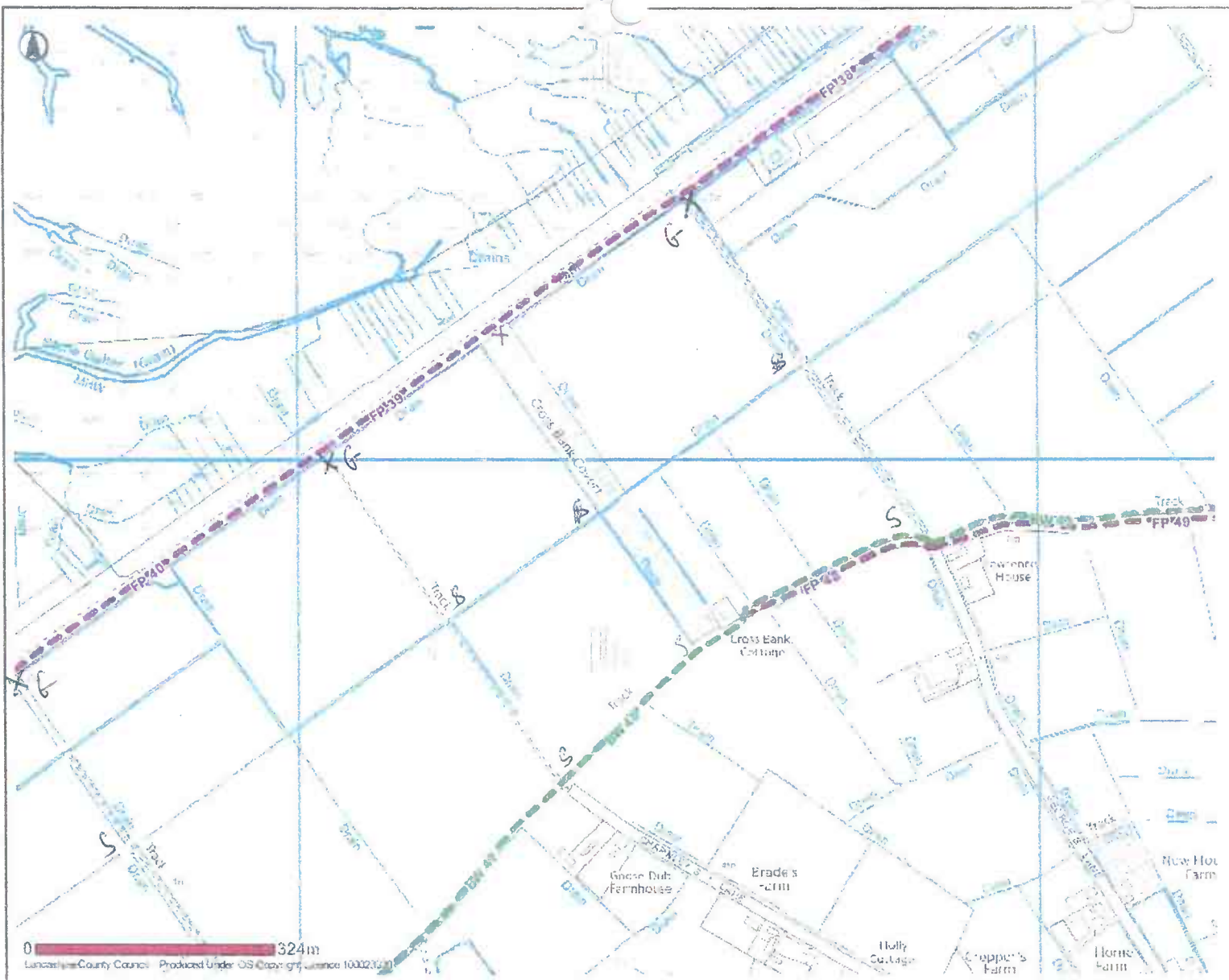
(b) Have you been a tenant of any land over which the routes passes? If so, give dates of tenancy and mark land rented on attached plan. *NO N/A*

<p>6. If you have answered yes to 5a or 5b did you ever receive any instructions from the landowner as to the use of the way by the public? If so, what were they?</p> <p style="text-align: center;">N/A</p>
<p>7. (a) Have you ever been stopped or turned back when using this way on foot? YES - TOLD THE ACCESS TO MARKED STEES WAS ON PRIVATE LAND</p> <p>(b) Do you know or have you heard of anyone else having been stopped or turned back when using the way on foot? If so, state when the interruption took place and give particulars. YES - SEVERAL OVER LAST 2 MONTHS</p>
<p>8. Were you ever told by any owner or tenant of the land crossed by the way, or by anyone in their employment, that the way was not a public right of way on foot? If so, state when and give particulars and dates. YES - DATE NOT RECORDED, BUT ABOUT 4 WEEKS AGO</p>
<p>9. Have you ever seen notices such as 'Private', 'No Road', 'No Thoroughfare' or 'Trespassers will be Prosecuted' on or near the way? If so, what did the notices say? Mark the location of the notices on the attached plan. SEE PLAN</p>
<p>10. Have you ever asked permission to use the way? If so, who did you ask? NO</p>
<p>11. Please give any other information that you think is relevant. Use a separate sheet if necessary.</p>

I hereby certify that, to the best of my knowledge and belief, the facts that I have stated are true.

I am/am not willing to attend a hearing, public inquiry or court to give evidence on this matter, if this should prove to be necessary.

Signature: R B Kersh Date: 26-5-12



- Selected Features
- Public Rights Of Way**
- Footpath
- Bridleway
- Byway Open To All Traffic
- Road Used As Public Path
- Definitive Map Modification Order
- Temporary Closures
- Other Public Rights Of Way

X = STAKE
 G = GATE
 S = SIGN

0 324m
 Lancashire County Council Produced Under OS (Crown) Licence 100023320

Banks



Date: 09/05/2012

This map is reproduced from Ordnance Survey material with the Permission of Ordnance Survey on behalf of the Controller of Her Majesty's Stationery Office (C) Crown Copyright.
 Unauthorised reproduction may lead to prosecution or civil proceedings.
 Lancashire County Council - OS Licence 100023320 (C) 2010

PUBLIC RIGHTS OF WAY

EVIDENCE OF USE ON FOOT

Please note that information supplied will be used in accordance with the processes under Statute and will not be confidential. It may be disclosed to third parties.

NAME:

TOM HOWARD

ADDRESS:

75 STATION RD

BANKS

SOUTHPORT

DATE OF BIRTH:

18/11/48

OCCUPATION:

RETIRED

Route of Way

From: George's Lane

(Grid Reference) SD 338850 421892

Via: Track

To: New Embankment

(Grid Reference) SD 338525 422355

1. How long have you known the route?

1955 TO 2012

57 YEARS

2. Have you used the above way on foot? YES/NO

If so:

(a) During which years?

1955 TO 2012

(b) Where were you going to and from? OLD BANK TO NEW BANK
TO GET TO THE MARSH FOR

(c) For what purpose? FISHING, WALKING, COLLECTING SAMPLES
ECT

(d) How many times a year?

20 TO 60

(e) Have you used the way by other means?
Please fill in all that apply

On horseback NO

On motorcycle/in vehicle YES

Other BICYCLE

During which years and often? 1960 TO 2012
CONTINUOUSLY

(f) Have you ever seen others using the way?
Please fill in all that apply

On horseback YES

On motorcycle/in vehicle YES

Other BICYCLE

During which years and how often 1960 TO 2012.
CONTINUOUSLY

3. Has the way always run over the same route? If not, give details and dates of any changes. Mark any changes or variations on the attached plan YES

4. (a) Have there, to your knowledge, been any stiles, gates or fences across the way? If so, state where the stiles, gates or fences stood and mark their locations on the attached plan. STILE

(b) Were any of the gates locked? If so, state when and where they were, and mark them on the attached plan. NO

(c) Did any of the stiles, gates or fences prevent you from using the way on foot? If so, when? NO

5. (a) Have you worked for any landowner over which the route passes? If so, give dates of employment and name of employer. NO

(b) Have you been a tenant of any land over which the routes passes? If so, give dates of tenancy and mark land rented on attached plan. NO

6. If you have answered yes to 5a or 5b did you ever receive any instructions from the landowner as to the use of the way by the public? If so, what were they?

7. (a) Have you ever been stopped or turned back when using this way on foot?
NO

(b) Do you know or have you heard of anyone else having been stopped or turned back when using the way on foot? If so, state when the interruption took place and give particulars.
NO

8. Were you ever told by any owner or tenant of the land crossed by the way, or by anyone in their employment, that the way was not a public right of way on foot? If so, state when and give particulars and dates.
NO

9. Have you ever seen notices such as 'Private', 'No Road', 'No Thoroughfare' or 'Trespassers will be Prosecuted' on or near the way? If so, what did the notices say? Mark the location of the notices on the attached plan.
NO
THE LANDOWNER HAS NOW FENCED THIS RD OFF
SEE MAP

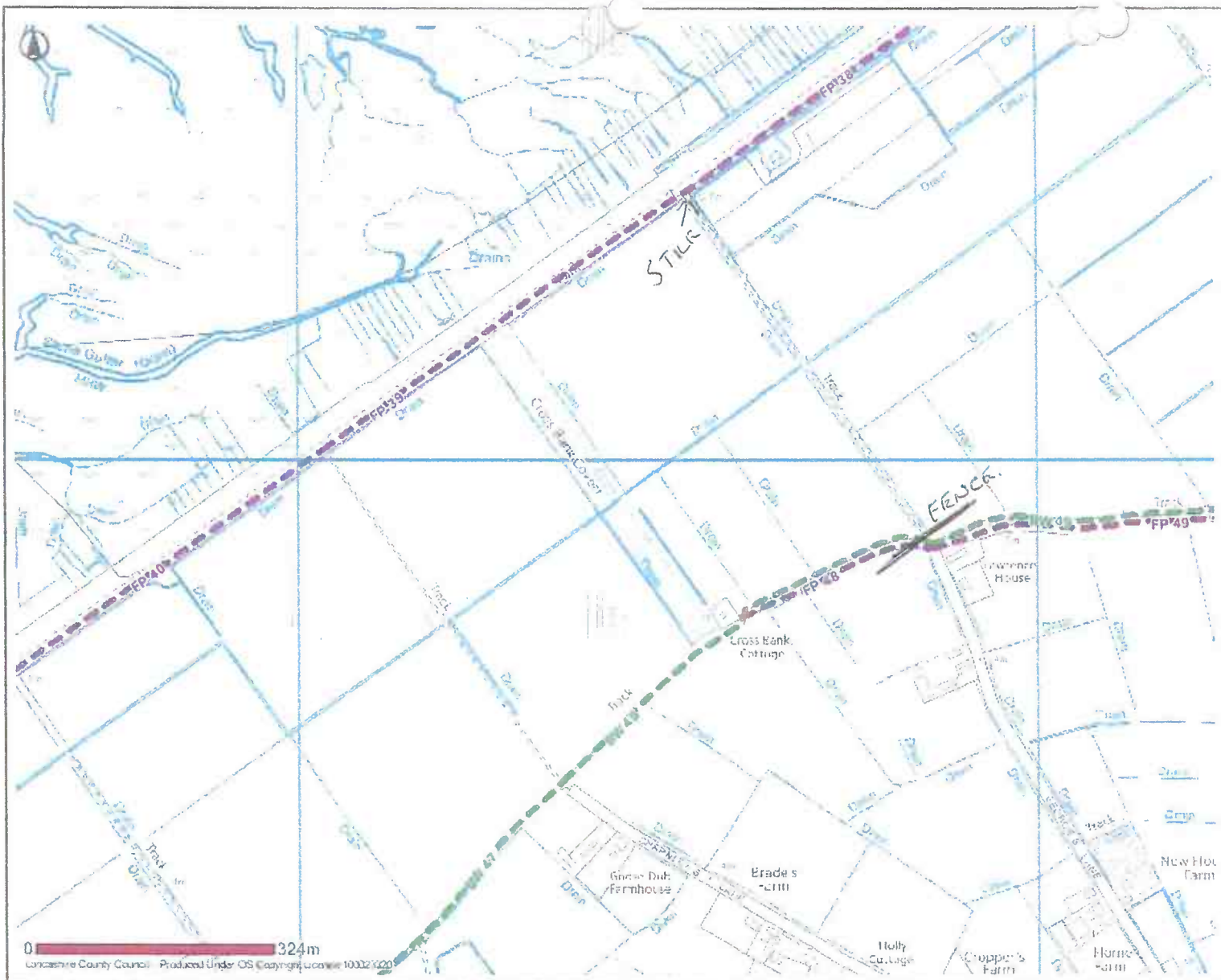
10. Have you ever asked permission to use the way? If so, who did you ask?
NO










11. Please give any other information that you think is relevant. Use a separate sheet if necessary.
MY FATHER FIRST TOOK ME DOWN THIS TRACK WHEN I WAS 7 YEARS OLD TO GO FISHING ON THE MARSH. HE HAD BEEN GOING DOWN THIS TRACK SINCE HE WAS A LAD, IN THE 60s LOCAL COUNCILOR & JP MR CROPPER TOLD ME THIS WAS AN OLD FISHERMAN'S TRACK FOR HORSE & CARRIAGE TO GO ON MARSH SO NO ONE COULD STOP YOU

GOING DOWN ROWN IN A CAR.
I hereby certify that, to the best of my knowledge and belief, the facts that I have stated are true.

I am/~~am not~~ willing to attend a hearing, public inquiry or court to give evidence on this matter, if this should prove to be necessary.

Signature: *[Signature]* Date: *30TH MAY 2012*



-  Selected Features
-  Public Rights Of Way
-  Footpath
-  Bridleway
-  Byway Open To All Traffic
-  Road Used As Public Path
-  Definitive Map Modification Order
-  Temporary Closures
-  Other Public Rights Of Way

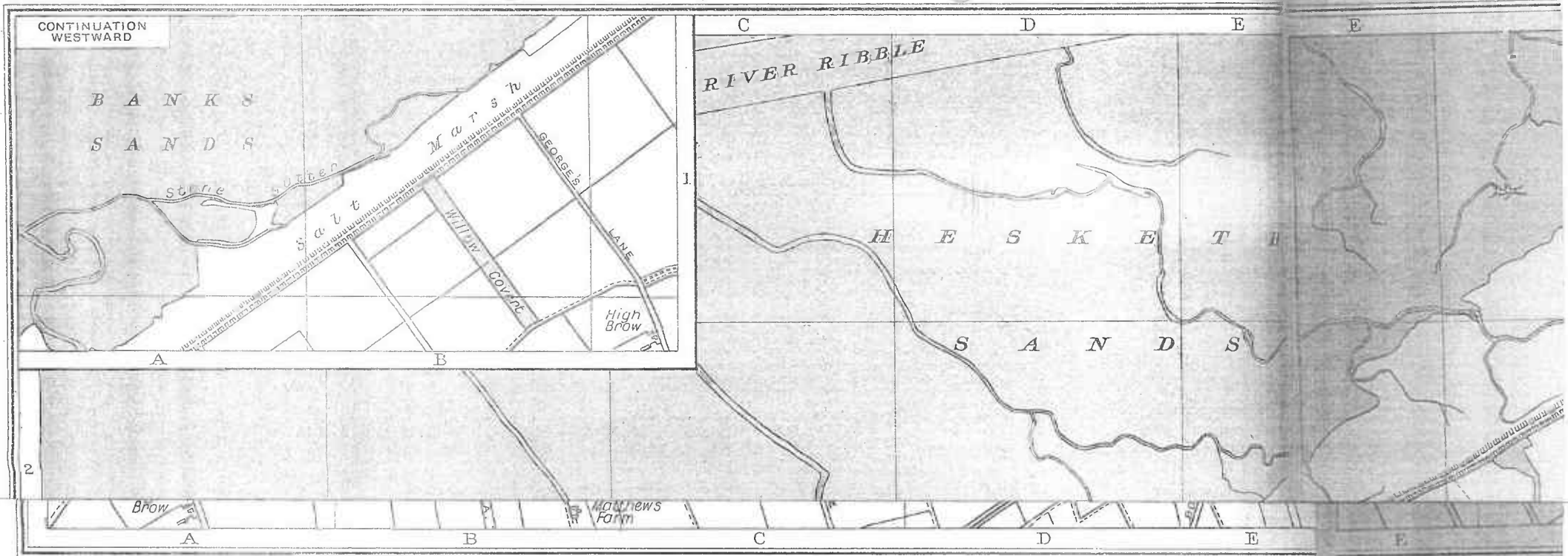
0 324m
 Lancashire County Council Produced Under OS Copyright Licence 100023320

Banks



Date: 09/05/2012

This map is reproduced from Ordnance Survey material with the Permission of Ordnance Survey on behalf of the Controller of Her Majesty's Stationary Office (C) Crown Copyright. Unauthorised reproduction may lead to prosecution or civil proceedings. Lancashire County Council - OS Licence 100023320 (C) 2010



CONTINUATION WESTWARD

BANKS SANDS

RIVER RIBBLE

HESSKETT II

SANDS

Brow

Matthews Farm

COPYRIGHT

Continued on section 39

Railways

Sta

Bus or Train Routes

PUBLIC RIGHTS OF WAY

EVIDENCE OF USE ON FOOT

Please note that information supplied will be used in accordance with the processes under Statute and will not be confidential. It may be disclosed to third parties.

NAME:

Mrs B. Johnson

ADDRESS:

11. Ralph's Wifes Lane
Banks
Southport PR9 8ER

DATE OF BIRTH: 01-04-30

OCCUPATION: Retired

Route of Way

From: Georges Lane (Grid Reference) SD 338850 421892

Via: track

To: New Embankment (Grid Reference) SD 338525 422355

1. How long have you known the route?

30 yrs

2. Have you used the above way on foot? YES/NO

If so:

(a) During which years?

Many

(b) Where were you going to and from?

End Chanley Lane
Circular Walk

(c) For what purpose?

Dog walking

(d) How many times a year?

25

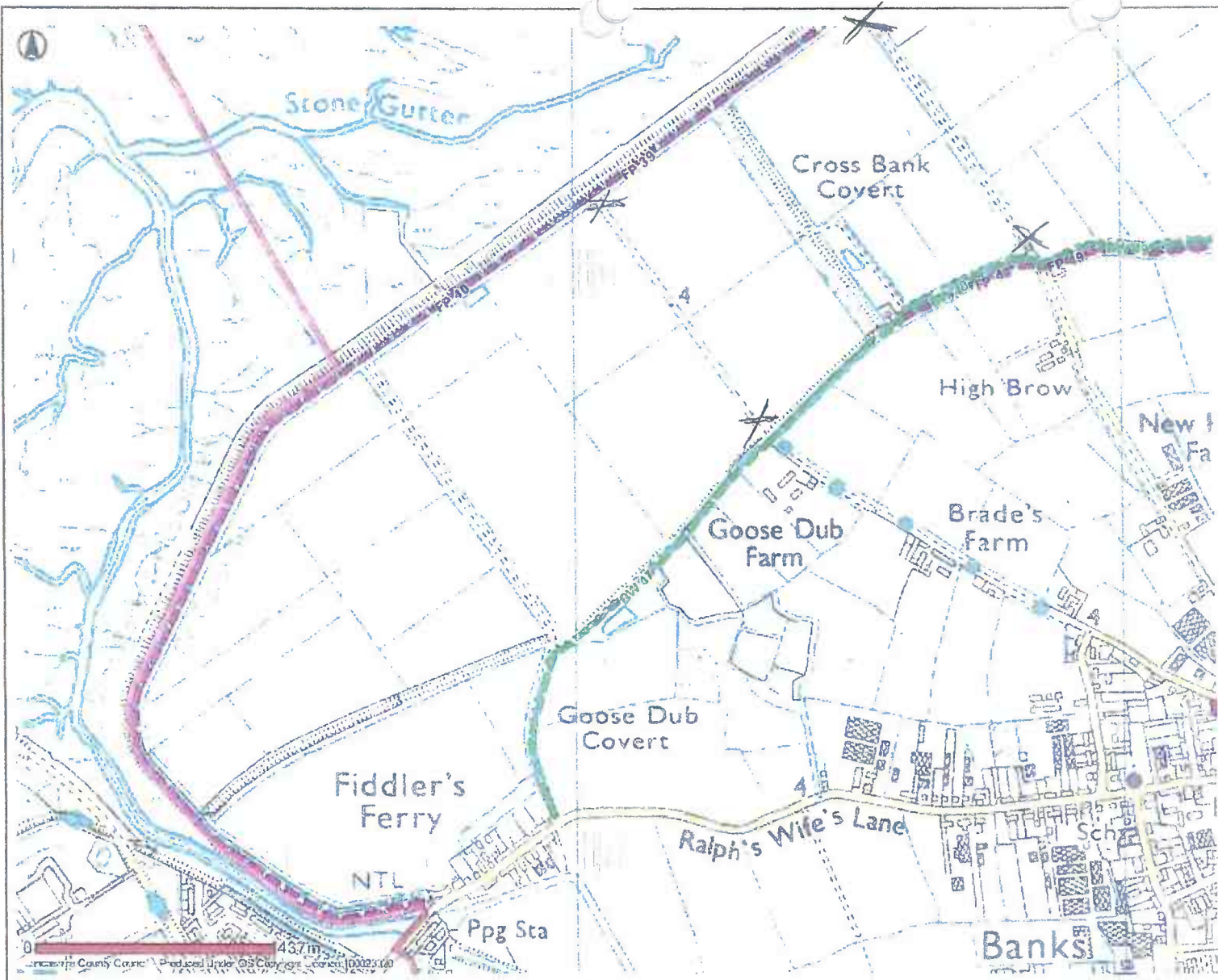
	<p>(e) Have you used the way by other means?</p> <p>Please fill in all that apply</p> <p>On horseback</p> <p>On motorcycle/in vehicle</p> <p>Other</p> <p>During which years and often?</p>	<p>No</p> <p>30yrs</p>
	<p>(f) Have you ever seen others using the way?</p> <p>Please fill in all that apply</p> <p>On horseback</p> <p>On motorcycle/in vehicle</p> <p>Other</p> <p>During which years and how often</p>	<p>YES</p> <p>30yrs.</p>
	<p>3. Has the way always run over the same route? If not, give details and dates of any changes. Mark any changes or variations on the attached plan</p> <p>Yes</p>	
	<p>4. (a) Have there, to your knowledge, been any stiles, gates or fences across the way? If so, state where the stiles, gates or fences stood and mark their locations on the attached plan.</p> <p>(b) Were any of the gates locked? If so, state when and where they were, and mark them on the attached plan.</p> <p>(c) Did any of the stiles, gates or fences prevent you from using the way on foot? If so, when?</p> <p>Yes.</p> <p>No - not previously</p>	
	<p>5. (a) Have you worked for any landowner over which the route passes? If so, give dates of employment and name of employer.</p> <p>(b) Have you been a tenant of any land over which the routes passes? If so, give dates of tenancy and mark land rented on attached plan.</p> <p>No.</p> <p>No.</p>	

6.	If you have answered yes to 5a or 5b did you ever receive any instructions from the landowner as to the use of the way by the public? If so, what were they? Only when no admittance signs were erected several years ago.
7. (a)	Have you ever been stopped or turned back when using this way on foot? no
(b)	Do you know or have you heard of anyone else having been stopped or turned back when using the way on foot? If so, state when the interruption took place and give particulars. no
8.	Were you ever told by any owner or tenant of the land crossed by the way, or by anyone in their employment, that the way was not a public right of way on foot? If so, state when and give particulars and dates. Only by signs
9.	Have you ever seen notices such as 'Private', 'No Road', 'No Thoroughfare' or 'Trespassers will be Prosecuted' on or near the way? If so, what did the notices say? Mark the location of the notices on the attached plan. Yes.
10.	Have you ever asked permission to use the way? If so, who did you ask? no
11.	Please give any other information that you think is relevant. Use a separate sheet if necessary.

I hereby certify that, to the best of my knowledge and belief, the facts that I have stated are true.

I am/am not willing to attend a hearing, public inquiry or court to give evidence on this matter, if this should prove to be necessary.

Signature: B. Johnson Date: 31st May 2012



- Public Rights Of Way
- Footpath
 - Bridleway
 - Byway Open To All Traffic
 - Road Used As Public Path
 - Definitive Map Modification Order
 - Temporary Closure
 - Other Public Rights Of Way
- PROW Furniture
- No Legal Limitation
 - Legal Limitation

Banks



Date: 10/05/2012

This map is reproduced from Ordnance Survey material with the Permission of Ordnance Survey on behalf of the Controller of Her Majesty's Stationery Office (C) Crown Copyright. Unauthorised reproduction may lead to prosecution or civil proceedings. Lancashire County Council - OS Licence 100023320 (C) 2010

PUBLIC RIGHTS OF WAY

EVIDENCE OF USE ON FOOT

Please note that information supplied will be used in accordance with the processes under Statute and will not be confidential. It may be disclosed to third parties.

NAME:

M. Liddle

ADDRESS:

24, Vicarage Lane
Banks

DATE OF BIRTH:

8/9/56

OCCUPATION:

Builder

Route of Way

From: GEORGE'S LANE

(Grid Reference)

SD 338850

421892

Via: TRACK

To: NEW EMBANKMENT

(Grid Reference)

SD 338525

422355

1. How long have you known the route?

5 yrs.

2. Have you used the above way on foot?

YES NO

If so:

(a) During which years?

2007-2012.

(b) Where were you going to and from?

circle route - embankment + back -

(c) For what purpose?

walking.

(d) How many times a year?

Almost daily

(e) Have you used the way by other means?

Please fill in all that apply

On horseback

On motorcycle/in vehicle

Other

During which years and often?

(f) Have you ever seen others using the way?

Please fill in all that apply

On horseback

On motorcycle/in vehicle

Other

During which years and how often

3. Has the way always run over the same route? If not, give details and dates of any changes. Mark any changes or variations on the attached plan

4. (a) Have there, to your knowledge, been any stiles, gates or fences across the way? If so, state where the stiles, gates or fences stood and mark their locations on the attached plan.

(b) Were any of the gates locked? If so, state when and where they were, and mark them on the attached plan.

(c) Did any of the stiles, gates or fences prevent you from using the way on foot? If so, when?

5. (a) Have you worked for any landowner over which the route passes? If so, give dates of employment and name of employer.

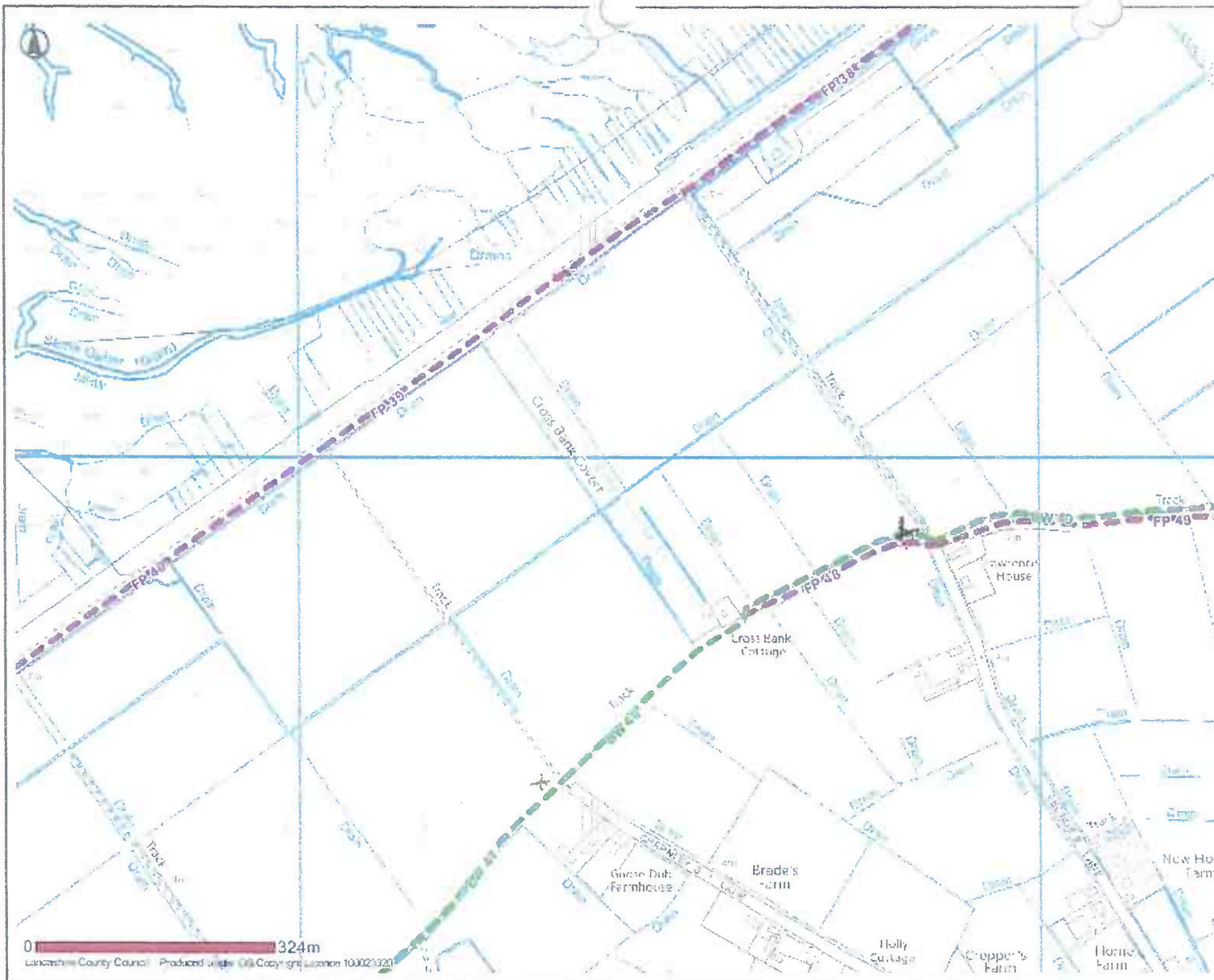
(b) Have you been a tenant of any land over which the routes passes? If so, give dates of tenancy and mark land rented on attached plan.



<p>6. If you have answered yes to 5a or 5b did you ever receive any instructions from the landowner as to the use of the way by the public? If so, what were they?</p> <p style="text-align: center;">—</p>
<p>7. (a) Have you ever been stopped or turned back when using this way on foot?</p> <p>(b) Do you know or have you heard of anyone else having been stopped or turned back when using the way on foot? If so, state when the interruption took place and give particulars.</p> <p style="text-align: center;">NO</p>
<p>8. Were you ever told by any owner or tenant of the land crossed by the way, or by anyone in their employment, that the way was not a public right of way on foot? If so, state when and give particulars and dates.</p> <p style="text-align: center;">NO</p>
<p>9. Have you ever seen notices such as 'Private', 'No Road', 'No Thoroughfare' or 'Trespassers will be Prosecuted' on or near the way? If so, what did the notices say? Mark the location of the notices on the attached plan.</p> <p style="text-align: center;">i</p>
<p>10. Have you ever asked permission to use the way? If so, who did you ask?</p> <p style="text-align: center;">Famer said okay.</p>
<p>11. Please give any other information that you think is relevant. Use a separate sheet if necessary.</p> <p style="text-align: center;">NO signs coming off embankment.</p>

I hereby certify that, to the best of my knowledge and belief, the facts that I have stated are true.

I am/am not willing to attend a hearing, public inquiry or court to give evidence on this matter, if this should prove to be necessary.

Signature: M. Liddle Date: 27/5/12



-  Selected Features
- Public Rights Of Way**
-  Footpath
-  Bridleway
-  Byway Open To All Traffic
-  Road Used As Public Path
-  Definitive Map Modification Order
-  Temporary Closures
-  Other Public Rights Of Way

Banks



Date: 09/05/2012

This map is reproduced from Ordnance Survey material with the Permission of Ordnance Survey on behalf of the Controller of Her Majesty's Stationary Office (C) Crown Copyright. Unauthorised reproduction may lead to prosecution or civil proceedings. Lancashire County Council - OS Licence 100023320 (C) 2010

PUBLIC RIGHTS OF WAY
EVIDENCE OF USE ON FOOT

Please note that information supplied will be used in accordance with the processes under Statute and will not be confidential. It may be disclosed to third parties.

NAME: BERNARD LINNELL

ADDRESS: 80 LANCASTER DRIVE
BANKS

DATE OF BIRTH: 23-4-38 OCCUPATION: RETIRED

Route of Way

From: GEORGES LANE (Grid Reference) SD 338850 421892

Via: TRACK

To: NEW EMBANKMENT (Grid Reference) SD 338525 422355

1. How long have you known the route?

40 YEARS

2. Have you used the above way on foot? YES/~~NO~~

If so: YES

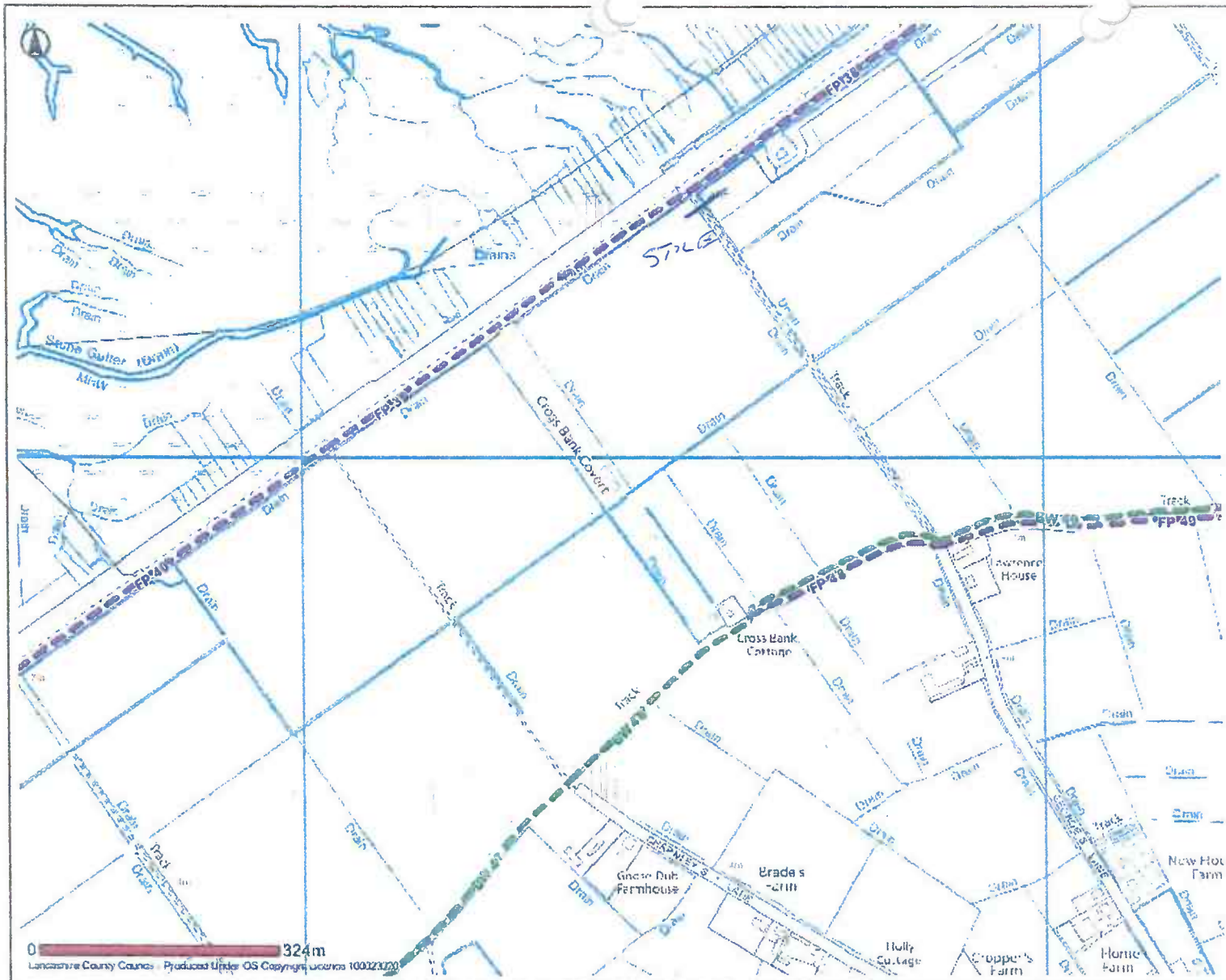
(a) During which years? 1977 - 2012

(b) Where were you going to and from?

(c) For what purpose? LEISURE

(d) How many times a year? 20

<p>(e) Have you used the way by other means? NO</p> <p>Please fill in all that apply</p> <p>On horseback</p> <p>On motorcycle/in vehicle</p> <p>Other</p> <p>During which years and often?</p>
<p>(f) Have you ever seen others using the way? NO</p> <p>Please fill in all that apply</p> <p>On horseback</p> <p>On motorcycle/in vehicle</p> <p>Other</p> <p>During which years and how often</p>
<p>3. Has the way always run over the same route? If not, give details and dates of any changes. Mark any changes or variations on the attached plan</p> <p style="text-align: center;">YES</p>
<p>4. (a) Have there, to your knowledge, been any stiles, gates or fences across the way? If so, state where the stiles, gates or fences stood and mark their locations on the attached plan. YES</p> <p>(b) Were any of the gates locked? If so, state when and where they were, and mark them on the attached plan. YES</p> <p>(c) Did any of the stiles, gates or fences prevent you from using the way on foot? If so, when? NO</p>
<p>5. (a) Have you worked for any landowner over which the route passes? If so, give dates of employment and name of employer. NO</p> <p>(b) Have you been a tenant of any land over which the routes passes? If so, give dates of tenancy and mark land rented on attached plan. NO</p>



-  Selected Features
- Public Rights Of Way**
-  Footpath
-  Bridleway
-  Road Open To All Traffic
-  Road Used As Public Path
-  Definitive Map Modification Order
-  Temporary Closures
-  Other Public Rights Of Way

Banks

PUBLIC RIGHTS OF WAY
EVIDENCE OF USE ON FOOT

Please note that information supplied will be used in accordance with the processes under Statute and will not be confidential. It may be disclosed to third parties.

NAME: Mrs Linda Pennell

ADDRESS: 80, Lancaster Drive
Banks
PR 9 8AS

DATE OF BIRTH: 17-9-42 OCCUPATION: Retired

Route of Way

From: GEORGES LANE (Grid Reference) SD 338850 421892

Via:

To: NEW EMBANKMENT (Grid Reference) SD 338525 422355

1. How long have you known the route?

1977 - 2012

2. Have you used the above way on foot? YES/NO

If so:

(a) During which years? as above

(b) Where were you going to and from? above address

(c) For what purpose? Leisure

(d) How many times a year? Many

(e) Have you used the way by other means? *No*

Please fill in all that apply

On horseback

On motorcycle/in vehicle

Other

During which years and often?

(f) Have you ever seen others using the way?

Please fill in all that apply

On horseback

On motorcycle/in vehicle

Other *walking*

During which years and how often

3. Has the way always run over the same route? If not, give details and dates of any changes. Mark any changes or variations on the attached plan

Yes

4. (a) Have there, to your knowledge, been any stiles, gates or fences across the way? If so, state where the stiles, gates or fences stood and mark their locations on the attached plan. *Yes*

(b) Were any of the gates locked? If so, state when and where they were, and mark them on the attached plan. *Yes*

(c) Did any of the stiles, gates or fences prevent you from using the way on foot? If so, when? *No*

5. (a) Have you worked for any landowner over which the route passes? If so, give dates of employment and name of employer. *No*

(b) Have you been a tenant of any land over which the routes passes? If so, give dates of tenancy and mark land rented on attached plan.

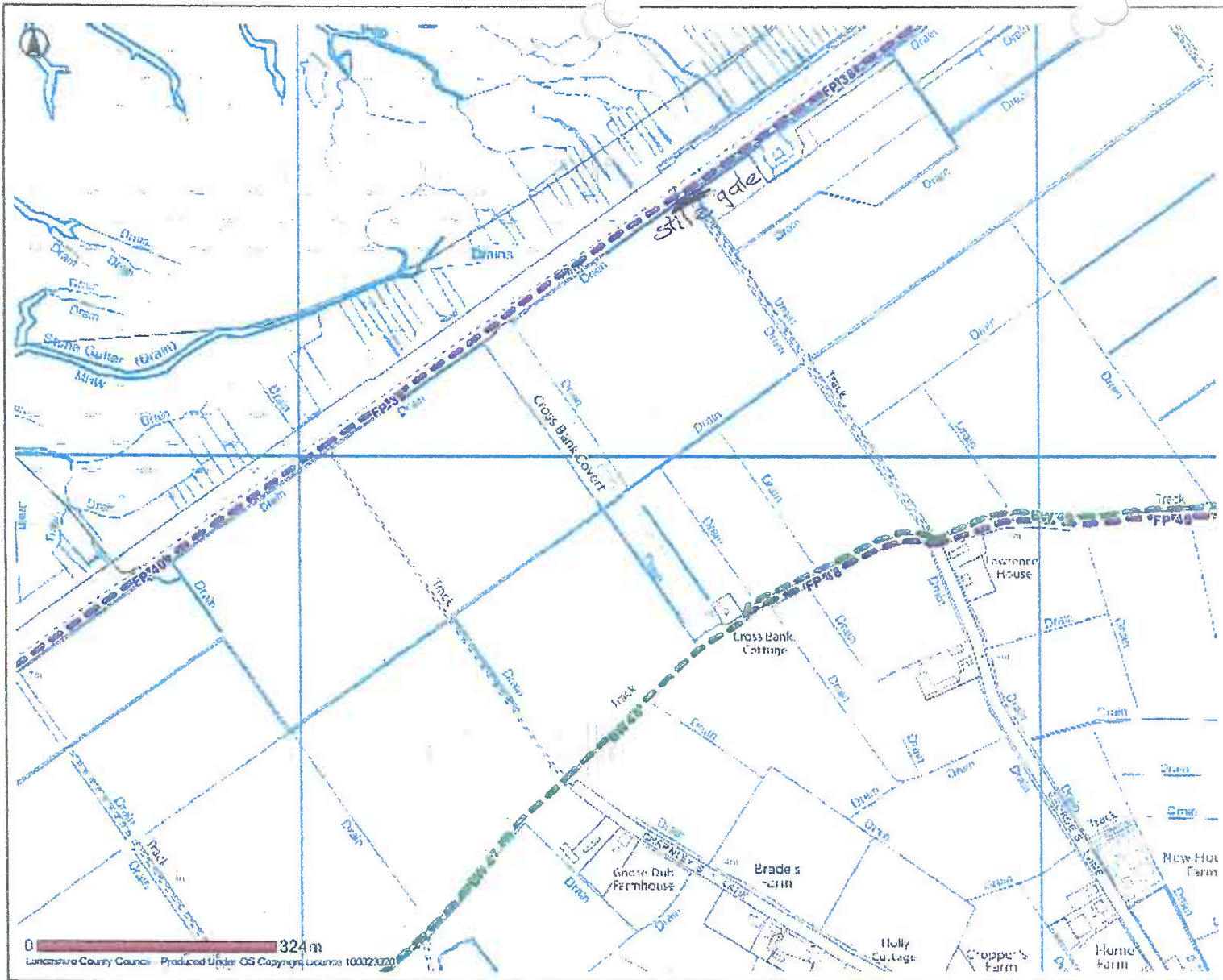
No


<p>6. If you have answered yes to 5a or 5b did you ever receive any instructions from the landowner as to the use of the way by the public? If so, what were they?</p>
<p>7. (a) Have you ever been stopped or turned back when using this way on foot? <i>No</i></p> <p>(b) Do you know or have you heard of anyone else having been stopped or turned back when using the way on foot? If so, state when the interruption took place and give particulars. <i>No</i></p>
<p>8. Were you ever told by any owner or tenant of the land crossed by the way, or by anyone in their employment, that the way was not a public right of way on foot? If so, state when and give particulars and dates. <i>No</i></p>
<p>9. Have you ever seen notices such as 'Private', 'No Road', 'No Thoroughfare' or 'Trespassers will be Prosecuted' on or near the way? If so, what did the notices say? Mark the location of the notices on the attached plan. <i>No</i></p>
<p>10. Have you ever asked permission to use the way? If so, who did you ask? <i>No</i></p>
<p>11. Please give any other information that you think is relevant. Use a separate sheet if necessary.</p>

I hereby certify that, to the best of my knowledge and belief, the facts that I have stated are true.

~~I am~~/am not willing to attend a hearing, public inquiry or court to give evidence on this matter, if this should prove to be necessary.

Signature: *L. E. Lunnell* Date: *27-5-2012*



-  Selected Features
- Public Rights Of Way**
-  Footpath
-  Bridleway
-  Byway Open To All Traffic
-  Road Used As Public Path
-  Definitive Map Modification Order
-  Temporary Closure
-  Other Public Rights Of Way

Banks

PUBLIC RIGHTS OF WAY

EVIDENCE OF USE ON FOOT

Please note that information supplied will be used in accordance with the processes under Statute and will not be confidential. It may be disclosed to third parties.

NAME:

Joan Martin

ADDRESS:

21 vicarage lane, Banks

DATE OF BIRTH: 17.5.60

OCCUPATION: Community Staff Nurse

Route of Way

From: GEORGE'S LANE (Grid Reference) SD 338850 421892

Via: TRACK.

To: NEW EMBANKMENT (Grid Reference) SD 338525 422355

1. How long have you known the route? 25 years

2. Have you used the above way on foot? YES/NO

If so:

(a) During which years? Last 25.

(b) Where were you going to and from? To Embankment from home address

(c) For what purpose? Walking.

(d) How many times a year? 100-200

(e) Have you used the way by other means? *No.*

Please fill in all that apply

On horseback

On motorcycle/in vehicle

Other

During which years and often?

(f) Have you ever seen others using the way? *yes*

Please fill in all that apply

On horseback

On motorcycle/in vehicle

Other - *walking*

During which years and how often *25 yrs*

3. Has the way always run over the same route? If not, give details and dates of any changes. Mark any changes or variations on the attached plan *yes.*

4. (a) Have there, to your knowledge, been any stiles, gates or fences across the way? If so, state where the stiles, gates or fences stood and mark their locations on the attached plan. *stile before^{of} embankment.*

(b) Were any of the gates locked? If so, state when and where they were, and mark them on the attached plan. *No gates.*

(c) Did any of the stiles, gates or fences prevent you from using the way on foot? If so, when? *No. climbed over stile.*

5. (a) Have you worked for any landowner over which the route passes? If so, give dates of employment and name of employer. *No.*

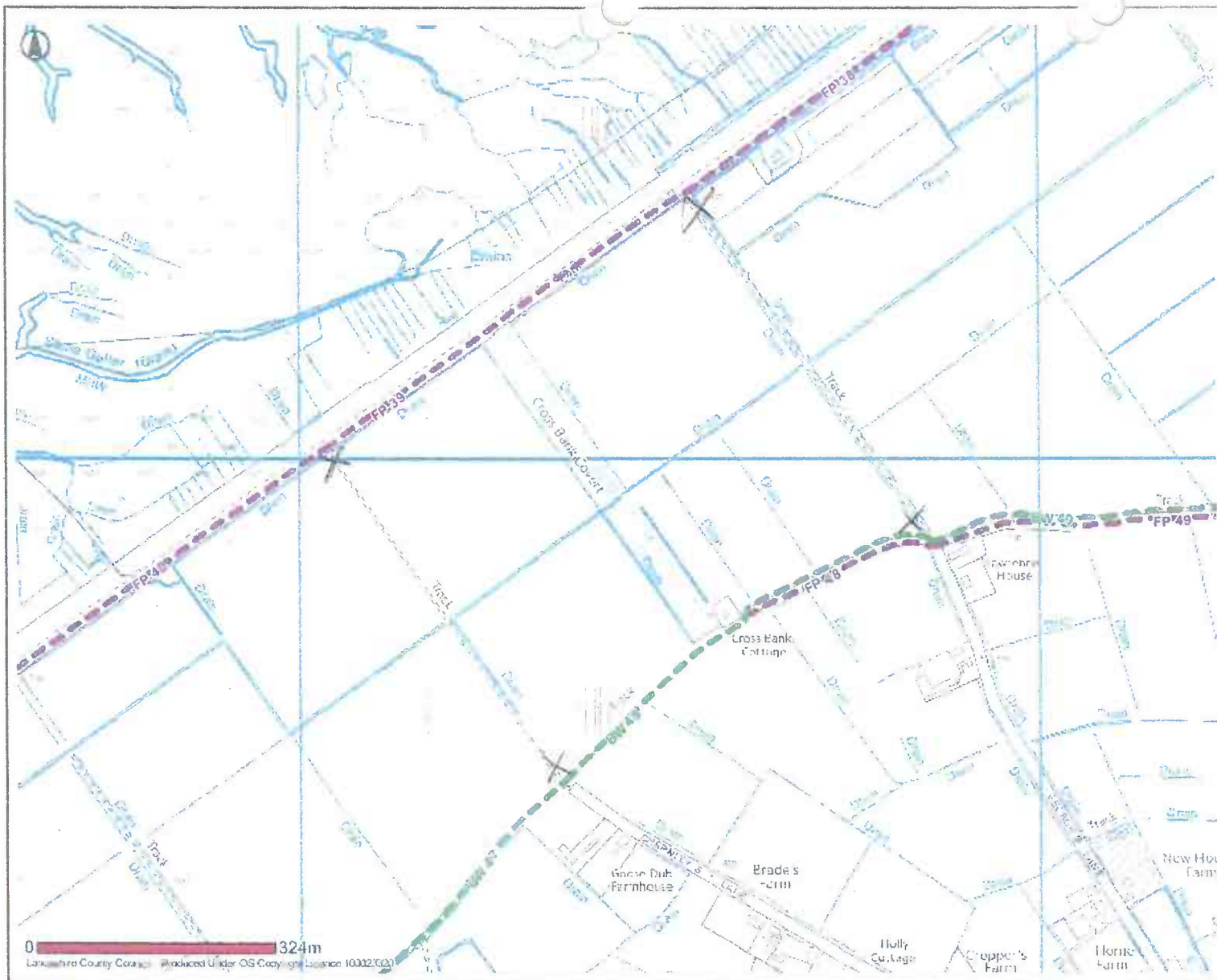
(b) Have you been a tenant of any land over which the routes passes? If so, give dates of tenancy and mark land rented on attached plan. *No.*

<p>6. If you have answered yes to 5a or 5b did you ever receive any instructions from the landowner as to the use of the way by the public? If so, what were they?</p>
<p>7. (a) Have you ever been stopped or turned back when using this way on foot? <i>No.</i></p> <p>(b) Do you know or have you heard of anyone else having been stopped or turned back when using the way on foot? If so, state when the interruption took place and give particulars. <i>Yes. Several walkers stopped in last few weeks</i></p>
<p>8. Were you ever told by any owner or tenant of the land crossed by the way, or by anyone in their employment, that the way was not a public right of way on foot? If so, state when and give particulars and dates. <i>No.</i></p>
<p>9. Have you ever seen notices such as 'Private', 'No Road', 'No Thoroughfare' or 'Trespassers will be Prosecuted' on or near the way? If so, what did the notices say? Mark the location of the notices on the attached plan. <i>Yes but only in last few weeks</i></p>
<p>10. Have you ever asked permission to use the way? If so, who did you ask? <i>No.</i></p>
<p>11. Please give any other information that you think is relevant. Use a separate sheet if necessary.</p>

I hereby certify that, to the best of my knowledge and belief, the facts that I have stated are true.

I am/am not willing to attend a hearing, public inquiry or court to give evidence on this matter, if this should prove to be necessary.

Signature: *Marla* Date: *27.5.12*



-  Selected Features
- Public Rights Of Way**
-  Footpath
-  Bridleway
-  Flyway Open To All Traffic
-  Road Used As Public Path
-  Defined Map Modification Order
-  Temporary Closures
-  Other Public Rights Of Way

Banks

PUBLIC RIGHTS OF WAY

EVIDENCE OF USE ON FOOT

Please note that information supplied will be used in accordance with the Processes under Statute and will not be confidential. It may be disclosed to third parties

NAME:

M. P. MASON

ADDRESS:

25 FLEETWOOD CRAS

BANKS

SOUTHPORT

DATE OF BIRTH:

10.9.38

OCCUPATION:

RETIRED

Route of Way

From: Georges Lane

(Grid Reference) SD 338850 421892

Via: track

To: New Embankment

(Grid Reference) SD 338525 422355

1. How long have you known the route?

1975

2. Have you used the above way on foot? YES/NO

If so:

(a) During which years? VARIOUS

(b) Where were you going to and from? FORWALK

HOME TO HOME

(c) For what purpose?

LEISURE

(d) How many times a year?

208. (4 TIMES A WEEK)

(e) Have you used the way by other means? NO

Please fill in all that apply

On horseback

On motorcycle/in vehicle

Other

During which years and often?

(f) Have you ever seen others using the way?

Please fill in all that apply

On horseback YES

On motorcycle/in vehicle YES

Other

During which years and how often

OVER VARIOUS YEARS

3. Has the way always run over the same route? If not, give details and dates of any changes. Mark any changes or variations on the attached plan

YES

4. (a) Have there, to your knowledge, been any stiles, gates or fences across the way? If so, state where the stiles, gates or fences stood and mark their locations on the attached plan. MARKED ON MAP.

(b) Were any of the gates locked? If so, state when and where they were, and mark them on the attached plan. YES AT BANK.

(c) Did any of the stiles, gates or fences prevent you from using the way on foot? If so, when?

NO.

5. (a) Have you worked for any landowner over which the route passes? If so, give dates of employment and name of employer.

No.

(b) Have you been a tenant of any land over which the routes passes? If so, give dates of tenancy and mark land rented on attached plan.

No

6. If you have answered yes to 5a or 5b did you ever receive any instructions from the landowner as to the use of the way by the public? If so, what were they?

N/A.

7. (a) Have you ever been stopped or turned back when using this way on foot?

No.

(b) Do you know or have you heard of anyone else having been stopped or turned back when using the way on foot? If so, state when the interruption took place and give particulars.

YES.

DATES NOT RECORDED.

8. Were you ever told by any owner or tenant of the land crossed by the way, or by anyone in their employment, that the way was not a public right of way on foot? If so, state when and give particulars and dates.

No.

9. Have you ever seen notices such as 'Private', 'No Road', 'No Thoroughfare' or 'Trespassers will be Prosecuted' on or near the way? If so, what did the notices say? Mark the location of the notices on the attached plan.

SEEN:- 'TRESPASSERS MAY BE PROSECUTED.'

10. Have you ever asked permission to use the way? If so, who did you ask?

NO. ALWAYS BEEN OPEN

11. Please give any other information that you think is relevant. Use a separate sheet if necessary.

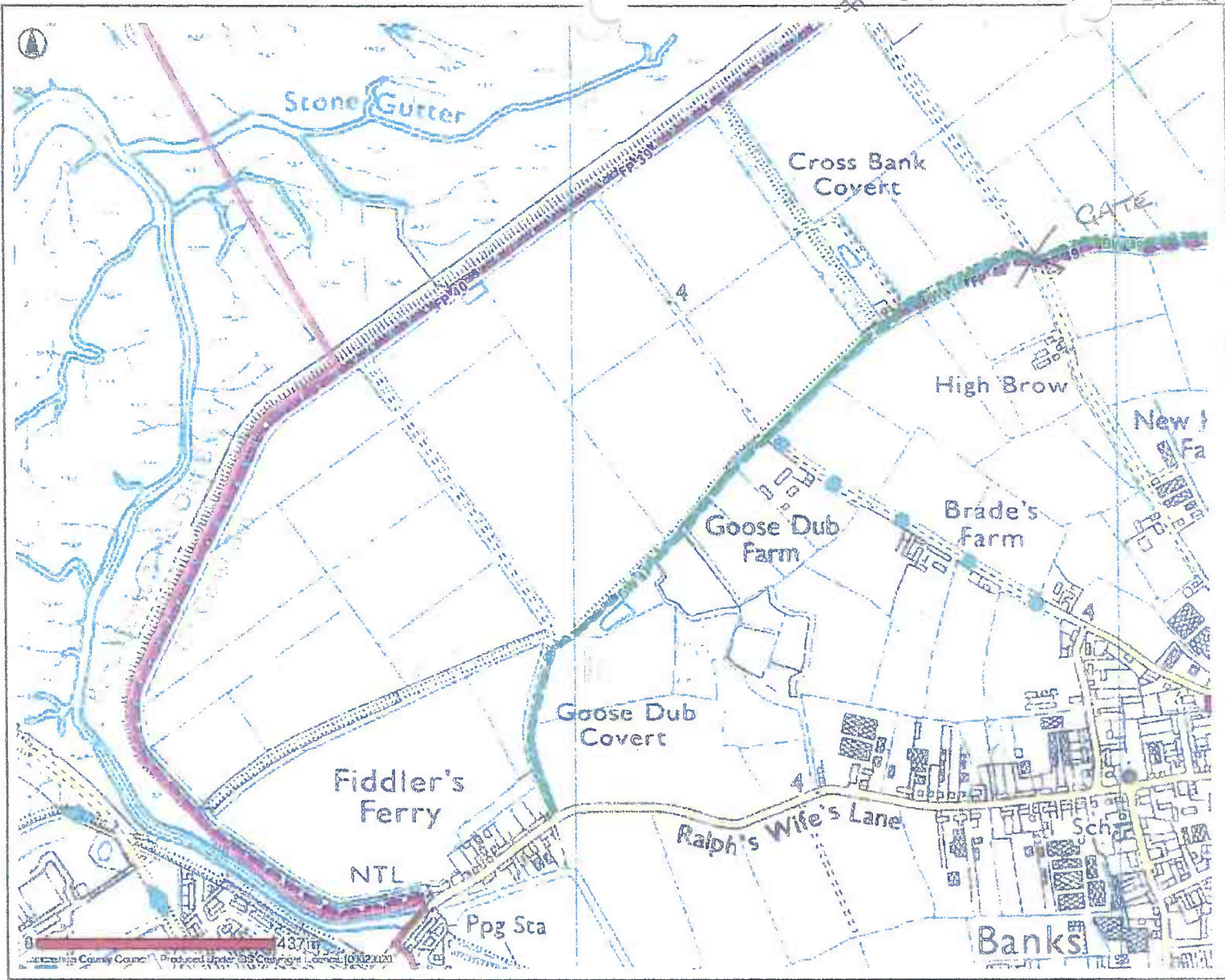
ALWAYS WALKED FREELY, AND WITHOUT INTERRUPTION FROM ANYONE.

I hereby certify that, to the best of my knowledge and belief, the facts that I have stated are true.

I am/am not willing to attend a hearing, public inquiry or court to give evidence on this matter, if this should prove to be necessary.

Signature: M. P. Mason Date: 27. 05. 2012

STILE AND PIKED GATE



- Public Rights Of Way**
- Foot path
 - Bridleway
 - Byway Open To All Traffic
 - Road Class As Public Path
 - Definitive Map Modification Order
 - Temporary Closures
 - Other Public Rights Of Way
- PROW Furniture**
- No Legal Limitation
 - Legal Limitation

Lancashire County Council Produced under OS Copyright Licence 100023320

Banks



Date: 10/05/2012

This map is reproduced from Ordnance Survey material with the Permission of Ordnance Survey on behalf of the Controller of Her Majesty's Stationery Office (C) Crown Copyright. Unauthorised reproduction may lead to prosecution or civil proceedings. Lancashire County Council - OS Licence 100023320 (C) 2010

PUBLIC RIGHTS OF WAY

EVIDENCE OF USE ON FOOT

Please note that information supplied will be used in accordance with the processes under Statute and will not be confidential. It may be disclosed to third parties.

NAME:

PAMELA MCCOURE

ADDRESS:

12 Glebe Lane

Banks

Nr Southport

DATE OF BIRTH:

18.11.1956

OCCUPATION:

Retiree

Route of Way

From GEORGE'S LANE

(Grid Reference)

SD 338850

421892

Via: TRACK

To: NEW EMBANKMENT

(Grid Reference)

SD 338525

422355

1. How long have you known the route?

2. Have you used the above way on foot? YES/NO

If so:

(a) During which years? 1990 - 2012

(b) Where were you going to and from? ...

(c) For what purpose? WALKING.

(d) How many times a year? 1 week. Every yr.

(e) Have you used the way by other means?

Please fill in all that apply

On horseback

On motorcycle/in vehicle

Other *WALKING*

During which years and often? *1 per week*

(f) Have you ever seen others using the way?

Please fill in all that apply

On horseback

On motorcycle/in vehicle

Other

During which years and how often

3. Has the way always run over the same route? If not, give details and dates of any changes. Mark any changes or variations on the attached plan

Yes.

4. (a) Have there, to your knowledge, been any stiles, gates or fences across the way? If so, state where the stiles, gates or fences stood and mark their locations on the attached plan.

(b) Were any of the gates locked? If so, state when and where they were, and mark them on the attached plan.

NONE

(c) Did any of the stiles, gates or fences prevent you from using the way on foot? If so, when?

NO

5. (a) Have you worked for any landowner over which the route passes? If so, give dates of employment and name of employer.

NO

(b) Have you been a tenant of any land over which the routes passes? If so, give dates of tenancy and mark land rented on attached plan.

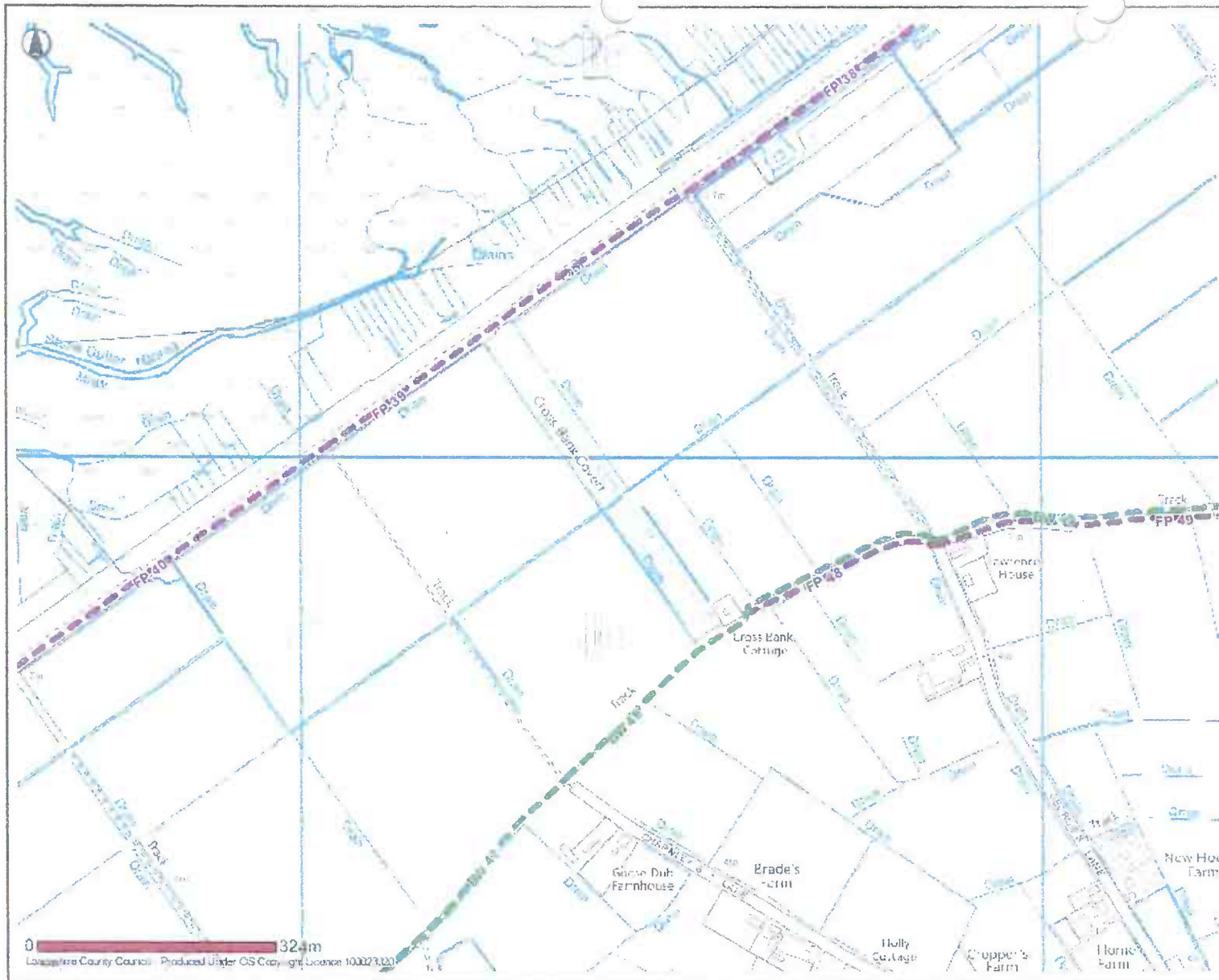
NO









<p>6. If you have answered yes to 5a or 5b did you ever receive any instructions from the landowner as to the use of the way by the public? If so, what were they?</p> <p style="text-align: center;">None</p>
<p>7. (a) Have you ever been stopped or turned back when using this way on foot?</p> <p style="text-align: center;">NO</p> <p>(b) Do you know or have you heard of anyone else having been stopped or turned back when using the way on foot? If so, state when the interruption took place and give particulars.</p> <p style="text-align: center;">NO</p>
<p>8. Were you ever told by any owner or tenant of the land crossed by the way, or by anyone in their employment, that the way was not a public right of way on foot? If so, state when and give particulars and dates.</p> <p style="text-align: center;">NO</p>
<p>9. Have you ever seen notices such as 'Private', 'No Road', 'No Thoroughfare' or 'Trespassers will be Prosecuted' on or near the way? If so, what did the notices say? Mark the location of the notices on the attached plan.</p> <p style="text-align: center;">NO</p>
<p>10. Have you ever asked permission to use the way? If so, who did you ask?</p> <p style="text-align: center;">NO</p>
<p>11. Please give any other information that you think is relevant. Use a separate sheet if necessary.</p>

I hereby certify that, to the best of my knowledge and belief, the facts that I have stated are true.

I am/am not willing to attend a hearing, public inquiry or court to give evidence on this matter, if this should prove to be necessary.

Signature: R. M. Durk Date: 26/5/012



-  Selected Features
- Public Rights Of Way**
-  Footpath
-  Bridleway
-  Byway Open To All Traffic
-  Road Used As Public Path
-  Definitive Map Modification Order
-  Temporary Closures
-  Other Public Rights Of Way

Banks

PUBLIC RIGHTS OF WAY
EVIDENCE OF USE ON FOOT

Please note that information supplied will be used in accordance with the processes under Statute and will not be confidential. It may be disclosed to third parties.

NAME:

Ian Meldon

ADDRESS:

20 Ralphs Wife Lane,
Banks, Southport

PR9 PER

DATE OF BIRTH:

3/3/78

OCCUPATION:

UN Consultant

Route of Way

From: Georges Lane

(Grid Reference)

SD 338850 421892

Via: track

To: New Embankment

(Grid Reference)

SD 338525 422355

1. How long have you known the route?

30 years -

2. Have you used the above way on foot?

YES/NO

If so:

(a) During which years?

Early 1980's - Present

(b) Where were you going to and from?

as per route

(c) For what purpose?

Walking / access to Marsh

(d) How many times a year?

20+

<p>(e) Have you used the way by other means?</p> <p>Please fill in all that apply</p> <p>On horseback</p> <p>On motorcycle/in vehicle</p> <p>Other <i>cycle</i></p> <p>During which years and often?</p> <p><i>As above</i></p>
<p>(f) Have you ever seen others using the way?</p> <p>Please fill in all that apply</p> <p>On horseback <i>Yes</i></p> <p>On motorcycle/in vehicle <i>Yes</i></p> <p>Other <i>cycle / dog walking</i></p> <p>During which years and how often</p> <p><i>As above</i></p>
<p>3. Has the way always run over the same route? If not, give details and dates of any changes. Mark any changes or variations on the attached plan</p> <p><i>Yes</i></p>
<p>4. (a) Have there, to your knowledge, been any stiles, gates or fences across the way? If so, state where the stiles, gates or fences stood and mark their locations on the attached plan. <i>Not until recently</i></p> <p>(b) Were any of the gates locked? If so, state when and where they were, and mark them on the attached plan. <i>Not until recently</i></p> <p>(c) Did any of the stiles, gates or fences prevent you from using the way on foot? If so, when? <i>Yes - 2012</i></p>
<p>5. (a) Have you worked for any landowner over which the route passes? If so, give dates of employment and name of employer.</p> <p><i>NO</i></p> <p>(b) Have you been a tenant of any land over which the routes passes? If so, give dates of tenancy and mark land rented on attached plan.</p> <p><i>NO</i></p>

6. If you have answered yes to 5a or 5b did you ever receive any instructions from the landowner as to the use of the way by the public? If so, what were they?

No

7. (a) Have you ever been stopped or turned back when using this way on foot?

Never

(b) Do you know or have you heard of anyone else having been stopped or turned back when using the way on foot? If so, state when the interruption took place and give particulars.

Never

8. Were you ever told by any owner or tenant of the land crossed by the way, or by anyone in their employment, that the way was not a public right of way on foot? If so, state when and give particulars and dates.

Never

9. Have you ever seen notices such as 'Private', 'No Road', 'No Thoroughfare' or 'Trespassers will be Prosecuted' on or near the way? If so, what did the notices say? Mark the location of the notices on the attached plan.

There appeared in 2007

10. Have you ever asked permission to use the way? If so, who did you ask?

Never it is a public path.

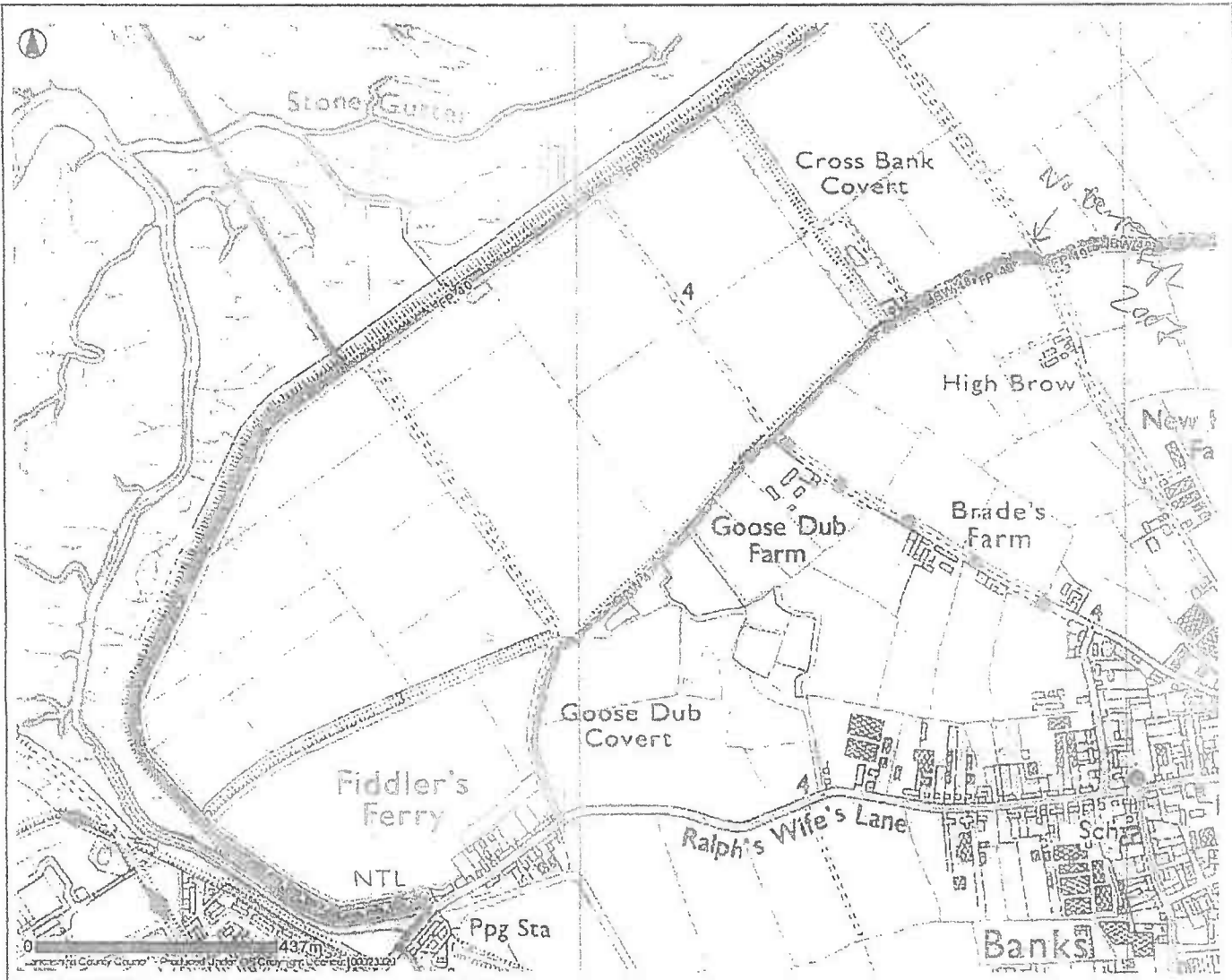
11. Please give any other information that you think is relevant. Use a separate sheet if necessary.

This is the route I have seen cars/vans use the most

I hereby certify that, to the best of my knowledge and belief, the facts that I have stated are true.

I am/am not willing to attend a hearing, public inquiry or court to give evidence on this matter, if this should prove to be necessary.

Signature: *J. Allen* Date: *7/6/2012*



- Public Rights Of Way**
- Footpath
 - Bridleway
 - Way Open To All Traffic
 - Road Used As Public Path
 - Definitive Map Modification Order
 - Temporary Closures
 - Other Public Rights Of Way
- ROW Furniture**
- No Legal Limitation
 - Legal Limitation

Banks



Date: 10/05/2012

This map is reproduced from Ordnance Survey material with the Permission of Ordnance Survey on behalf of the Controller of Her Majesty's Stationery Office (C) Crown Copyright. Unauthorised reproduction may lead to prosecution or civil proceedings. Lancashire County Council - OS Licence 100023320 (C) 2010

PUBLIC RIGHTS OF WAY

EVIDENCE OF USE ON FOOT

Please note that information supplied will be used in accordance with the processes under Statute and will not be confidential. It may be disclosed to third parties.

NAME: ANDREW NEWSHAM

ADDRESS: 6 RALPHS WIVES LANE
BANKS
SOUTHPORT PR9 8ER

DATE OF BIRTH: 16-11-60 OCCUPATION: ELECTRICAL MAINTENANCE SUPERVISOR

Route of Way

From: GEORGES LANE (Grid Reference) SD 338850 421892

Via: TRACK

To: NEW EMBANKMENT (Grid Reference) SD 338525 422355

1. How long have you known the route?

SINCE 2008

2. Have you used the above way on foot? YES NO

If so:

(a) During which years? 2008 → PRESENT.

(b) Where were you going to and from? HOME - CIRCUIT - HOME

(c) For what purpose? DOG WALKING.

(d) How many times a year? 250-300

(e) Have you used the way by other means?

NO

Please fill in all that apply

On horseback

On motorcycle/in vehicle

Other

During which years and often?

(f) Have you ever seen others using the way?

YES

Please fill in all that apply

On horseback

On motorcycle/in vehicle ✓ FARM WORKERS.

Other

During which years and how often SINCE 2008 - WEEKLY

3. Has the way always run over the same route? If not, give details and dates of any changes. Mark any changes or variations on the attached plan

YES

4. (a) Have there, to your knowledge, been any stiles, gates or fences across the way? If so, state where the stiles, gates or fences stood and mark their locations on the attached plan. YES

(b) Were any of the gates locked? If so, state when and where they were, and mark them on the attached plan. YES TO EMBANKMENT

(c) Did any of the stiles, gates or fences prevent you from using the way on foot? If so, when? NO


5. (a) Have you worked for any landowner over which the route passes? If so, give dates of employment and name of employer. NO

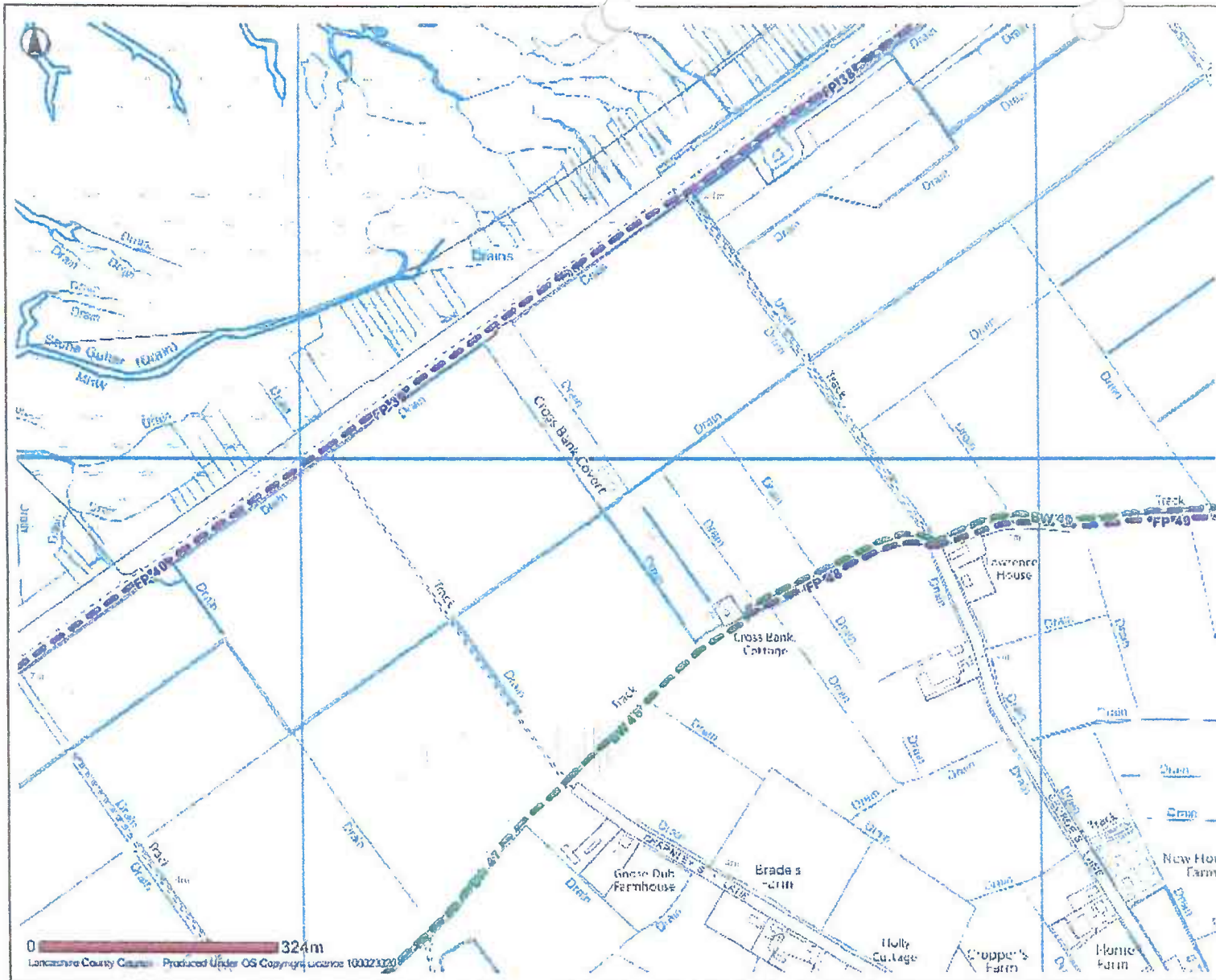
(b) Have you been a tenant of any land over which the routes passes? If so, give dates of tenancy and mark land rented on attached plan. NO

6. If you have answered yes to 5a or 5b did you ever receive any instructions from the landowner as to the use of the way by the public? If so, what were they?
7. (a) Have you ever been stopped or turned back when using this way on foot? <p style="text-align: center;">No</p> (b) Do you know or have you heard of anyone else having been stopped or turned back when using the way on foot? If so, state when the interruption took place and give particulars. <p style="text-align: center;">No</p>
8. Were you ever told by any owner or tenant of the land crossed by the way, or by anyone in their employment, that the way was not a public right of way on foot? If so, state when and give particulars and dates. <p style="text-align: center;">No</p>
9. Have you ever seen notices such as 'Private', 'No Road', 'No Thoroughfare' or 'Trespassers will be Prosecuted' on or near the way? If so, what did the notices say? Mark the location of the notices on the attached plan. <p style="text-align: center;">No</p>
10. Have you ever asked permission to use the way? If so, who did you ask? <p style="text-align: center;">No</p>
11. Please give any other information that you think is relevant. Use a separate sheet if necessary. <p style="text-align: center;">HAVE WALKED ROUTE REGULARLY SINCE 2008. WITH NO PROBLEMS.</p>

I hereby certify that, to the best of my knowledge and belief, the facts that I have stated are true.

I am/am not willing to attend a hearing, public inquiry or court to give evidence on this matter, if this should prove to be necessary.

Signature:  Date: 27-5-2012



-  Selected Features
- Public Rights Of Way**
-  Footpath
-  Bridleway
-  Easway Open To All Traffic
-  Road Used As Public Path
-  Definitive Map Modification Order
-  Temporary Closures
-  Other Public Rights Of Way

Banks



Date: 09/05/2012

This map is reproduced from Ordnance Survey material with the Permission of Ordnance Survey on behalf of the Controller of Her Majesty's Stationery Office (C) Crown Copyright. Unauthorised reproduction may lead to prosecution or civil proceedings. Lancashire County Council - OS Licence 100023320 (C) 2010

PUBLIC RIGHTS OF WAY
EVIDENCE OF USE ON FOOT

Please note that information supplied will be used in accordance with the processes under Statute and will not be confidential. It may be disclosed to third parties.

NAME: MR JAMES BHARE

ADDRESS: 27, CHURCH ROAD
BANKS

DATE OF BIRTH: 4/5/51 OCCUPATION: RETIRED

Route of Way

From: GEORGES LANE (Grid Reference) SD 338850 421892

Via: TRACK

To: NEW EMBANKMENT (Grid Reference) SD 338525 422355

1. How long have you known the route?

36 years

2. Have you used the above way on foot? YES/NO

If so:

(a) During which years? 1976 + 2012

(b) Where were you going to and from? GEORGE'S LANE to MARSH BANK

(c) For what purpose? walking dogs & children

(d) How many times a year? 150 times a year

(e) Have you used the way by other means?

Please fill in all that apply

On horseback

On motorcycle/in vehicle

Other

During which years and often?

(f) Have you ever seen others using the way?

Please fill in all that apply

On horseback

~~On motorcycle/in vehicle~~

Other

During which years and how often

About 12 times a year

3. Has the way always run over the same route? If not, give details and dates of any changes. Mark any changes or variations on the attached plan

yes

4. (a) Have there, to your knowledge, been any stiles, gates or fences across the way? If so, state where the stiles, gates or fences stood and mark their locations on the attached plan.

NO

(b) Were any of the gates locked? If so, state when and where they were, and mark them on the attached plan.

NO

(c) Did any of the stiles, gates or fences prevent you from using the way on foot? If so, when?

NO

5. (a) Have you worked for any landowner over which the route passes? If so, give dates of employment and name of employer.

NO

(b) Have you been a tenant of any land over which the routes passes? If so, give dates of tenancy and mark land rented on attached plan.

6. If you have answered yes to 5a or 5b did you ever receive any instructions from the landowner as to the use of the way by the public? If so, what were they?

NO

7. (a) Have you ever been stopped or turned back when using this way on foot?
(b) Do you know or have you heard of anyone else having been stopped or turned back when using the way on foot? If so, state when the interruption took place and give particulars.

NO

NO

8. Were you ever told by any owner or tenant of the land crossed by the way, or by anyone in their employment, that the way was not a public right of way on foot? If so, state when and give particulars and dates.

NO

9. Have you ever seen notices such as 'Private', 'No Road', 'No Thoroughfare' or 'Trespassers will be Prosecuted' on or near the way? If so, what did the notices say? Mark the location of the notices on the attached plan.

Private legal action may be taken against unauthorised persons found on this property

10. Have you ever asked permission to use the way? If so, who did you ask?

NO

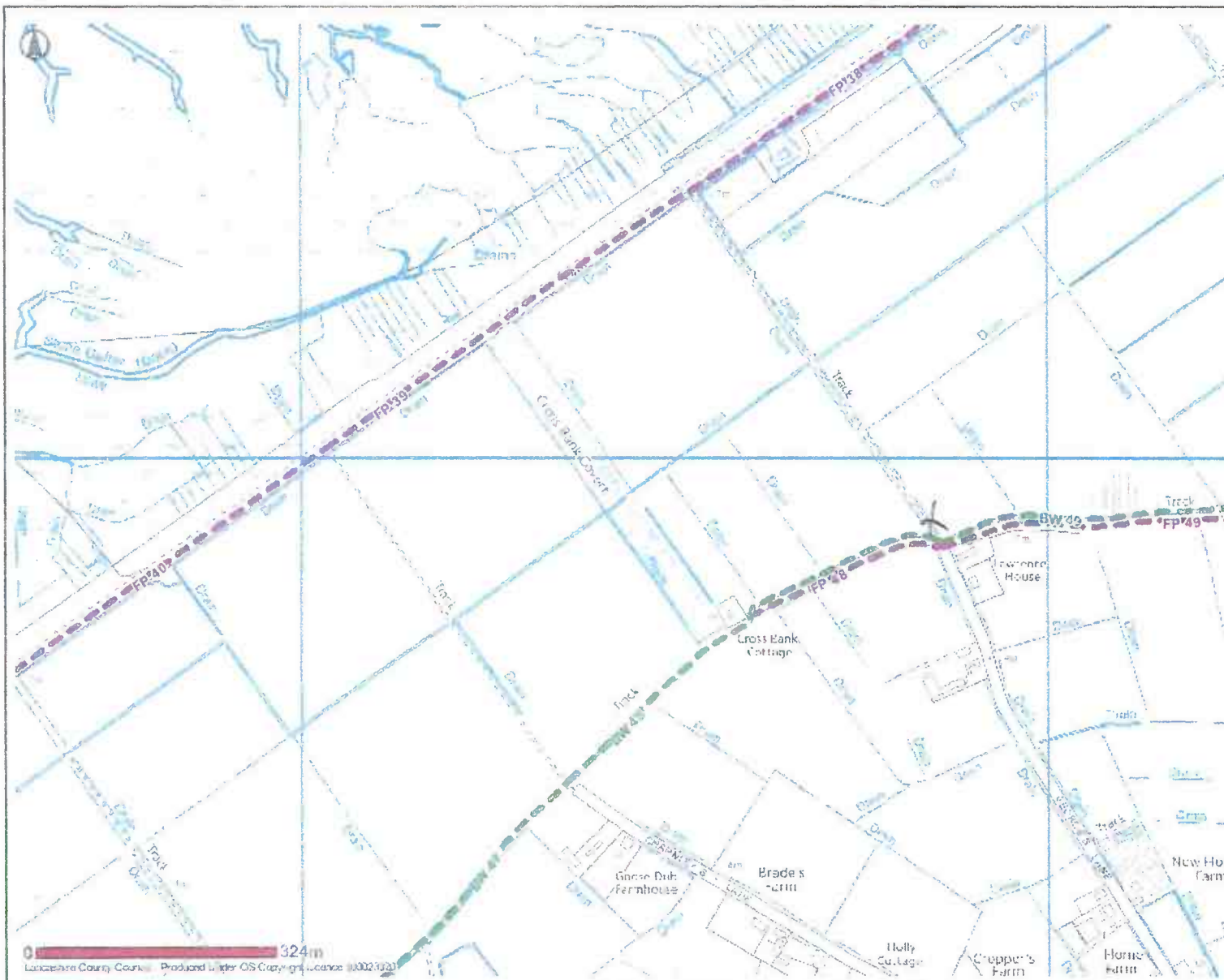
11. Please give any other information that you think is relevant. Use a separate sheet if necessary.

These signs were only put up when MR CROOK took over the land

I hereby certify that, to the best of my knowledge and belief, the facts that I have stated are true.

I am/willing to attend a hearing, public inquiry or court to give evidence on this matter, if this should prove to be necessary.

Signature: James O'Hare Date: 27/5/2012



- Selected Features
- Public Rights Of Way**
- Footpath
- Bridleway
- Byway Open To All Traffic
- Road Used As Public Path
- Definitive Map Modification Order
- Temporary Closures
- Other Public Rights Of Way

Banks

PUBLIC RIGHTS OF WAY

EVIDENCE OF USE ON FOOT

Please note that information supplied will be used in accordance with the processes under Statute and will not be confidential. It may be disclosed to third parties.

NAME:

PAMELA PILLING

ADDRESS:

24 FLEETWOOD QUES
BANKS

DATE OF BIRTH:

12/8/46

OCCUPATION:

RETIRED

Route of Way

From: Georges Lane

(Grid Reference)

SD 338850 421892

Via: track

To: New Embankment

(Grid Reference)

SD 338525 422355

1. How long have you known the route?

Since 1978

2. Have you used the above way on foot? YES/NO

If so:

(a) During which years?

ALL YEARS SINCE 1978

(b) Where were you going to and from?

Home & Back

(c) For what purpose?

DOG WALKING

(d) How many times a year?

12

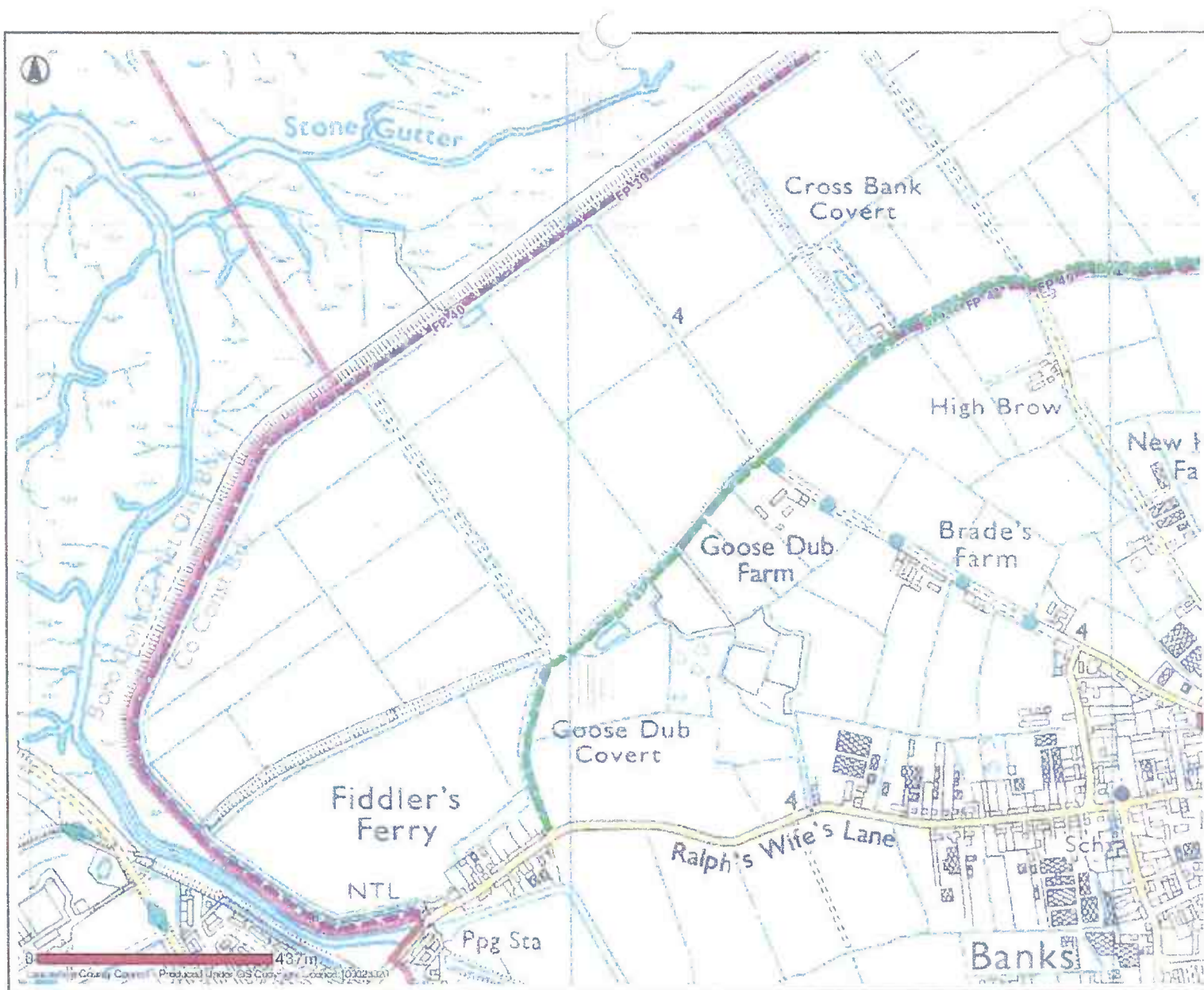
<p>(e) Have you used the way by other means?</p> <p>Please fill in all that apply</p> <p>On horseback</p> <p>On motorcycle/in vehicle</p> <p>Other No</p> <p>During which years and often?</p>
<p>(f) Have you ever seen others using the way?</p> <p>Please fill in all that apply</p> <p>On horseback</p> <p>On motorcycle/in vehicle</p> <p>Other</p> <p>During which years and how often 12 from 1978</p>
<p>3. Has the way always run over the same route? If not, give details and dates of any changes. Mark any changes or variations on the attached plan</p> <p style="text-align: center;">YES</p>
<p>4. (a) Have there, to your knowledge, been any stiles, gates or fences across the way? If so, state where the stiles, gates or fences stood and mark their locations on the attached plan.</p> <p>(b) Were any of the gates locked? If so, state when and where they were, and mark them on the attached plan.</p> <p>(c) Did any of the stiles, gates or fences prevent you from using the way on foot? If so, when?</p> <p style="text-align: right;">UNSURE</p>
<p>5. (a) Have you worked for any landowner over which the route passes? If so, give dates of employment and name of employer. NO</p> <p>(b) Have you been a tenant of any land over which the routes passes? If so, give dates of tenancy and mark land rented on attached plan. NO</p>

<p>6. If you have answered yes to 5a or 5b did you ever receive any instructions from the landowner as to the use of the way by the public? If so, what were they?</p> <p style="text-align: right;">N/A</p>
<p>7. (a) Have you ever been stopped or turned back when using this way on foot?</p> <p style="text-align: right;">NO</p> <p>(b) Do you know or have you heard of anyone else having been stopped or turned back when using the way on foot? If so, state when the interruption took place and give particulars.</p> <p style="text-align: center;">ONLY BY HEARSAY</p>
<p>8. Were you ever told by any owner or tenant of the land crossed by the way, or by anyone in their employment, that the way was not a public right of way on foot? If so, state when and give particulars and dates.</p> <p style="text-align: right;">NO</p>
<p>9. Have you ever seen notices such as 'Private', 'No Road', 'No Thoroughfare' or 'Trespassers will be Prosecuted' on or near the way? If so, what did the notices say? Mark the location of the notices on the attached plan.</p> <p style="text-align: right;">NOT NOTICED</p>
<p>10. Have you ever asked permission to use the way? If so, who did you ask?</p> <p style="text-align: right;">NO</p>
<p>11. Please give any other information that you think is relevant. Use a separate sheet if necessary.</p>

I hereby certify that, to the best of my knowledge and belief, the facts that I have stated are true.

I am/am not willing to attend a hearing, public inquiry or court to give evidence on this matter, if this should prove to be necessary.

Signature:  Date: 



- Public Rights Of Way**
- Footpath
 - Bridleway
 - Byway Open To All Traffic
 - Road Used As Public Path
 - Definitive Map Modification Order
 - Temporary Closures
 - Other Public Rights Of Way
- PROW Furniture**
- No Legal Limitation
 - Legal Limitation



Date: 10/05/2012

This map is reproduced from Ordnance Survey material with the Permission of Ordnance Survey on behalf of the Controller of Her Majesty's Stationery Office (C) Crown Copyright. Unauthorised reproduction may lead to prosecution or civil proceedings. Lancashire County Council - OS Licence 100023320 (C) 2010

Banks

PUBLIC RIGHTS OF WAY

EVIDENCE OF USE ON FOOT

Please note that information supplied will be used in accordance with the processes under Statute and will not be confidential. It may be disclosed to third parties.

NAME:

MR. D. Pumbati

ADDRESS:

6 Chapel Lane
Banks

DATE OF BIRTH: 8/11/45

OCCUPATION: retired

Route of Way

From: Georges Lane (Grid Reference) SD 338850 421892

Via: track

To: New Embankment (Grid Reference) SD 338525 422355

1. How long have you known the route?

50 years

2. Have you used the above way on foot? YES/NO

If so:

(a) During which years? 1960 to 2012

(b) Where were you going to and from? from Georges Lane to Marsh bank

(c) For what purpose? walking, children, grandchildren, dogs

(d) How many times a year? 200 times

(e) Have you used the way by other means?

Please fill in all that apply

On horseback

On motorcycle/in vehicle

Other

During which years and often?

(f) Have you ever seen others using the way?

Please fill in all that apply

On horseback

~~On motorcycle/in vehicle~~ about 10 times a year

Other

During which years and how often

3. Has the way always run over the same route? If not, give details and dates of any changes. Mark any changes or variations on the attached plan

yes

4. (a) Have there, to your knowledge, been any stiles, gates or fences across the way? If so, state where the stiles, gates or fences stood and mark their locations on the attached plan. no

(b) Were any of the gates locked? If so, state when and where they were, and mark them on the attached plan. no

(c) Did any of the stiles, gates or fences prevent you from using the way on foot? If so, when? no

5. (a) Have you worked for any landowner over which the route passes? If so, give dates of employment and name of employer. no

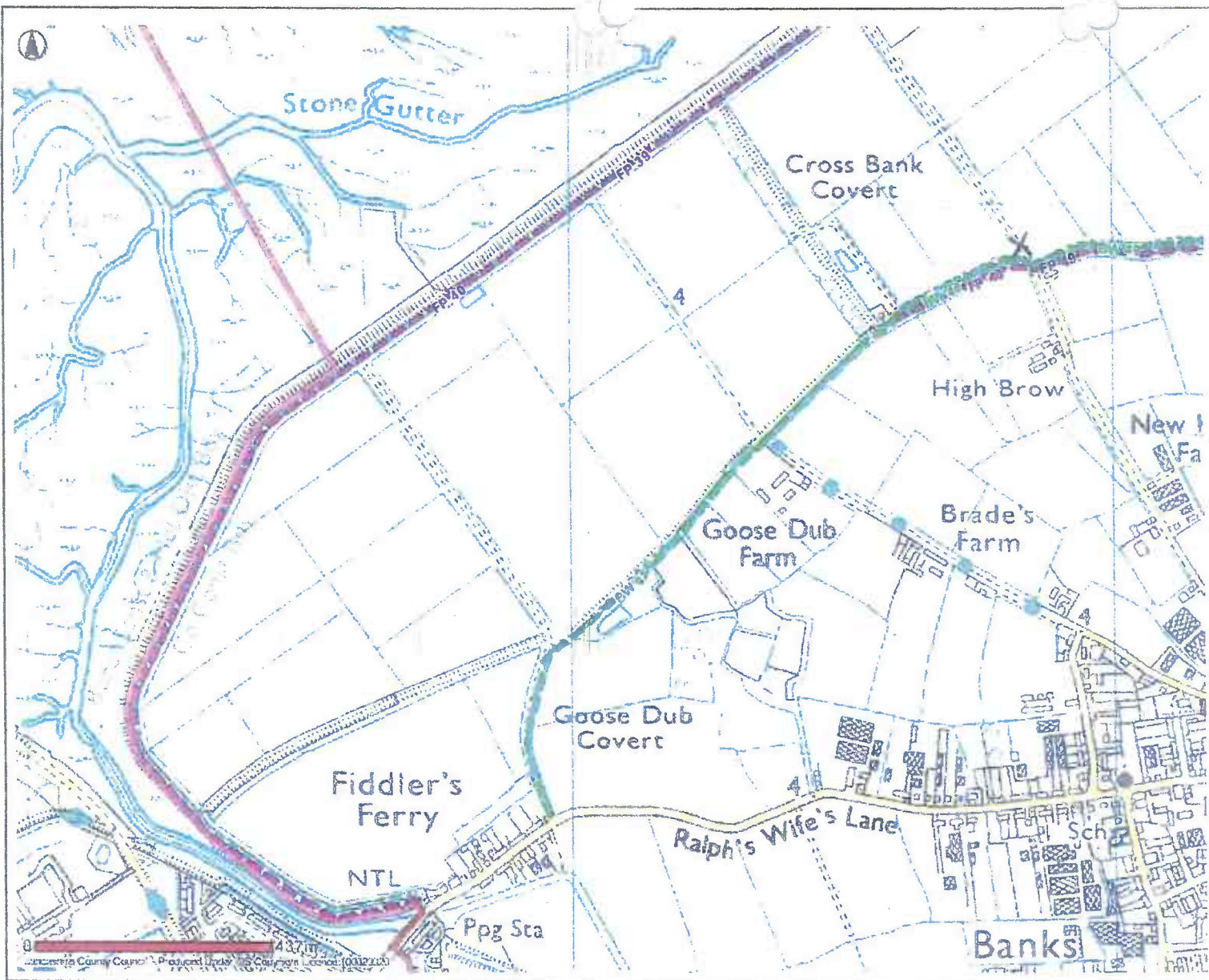
(b) Have you been a tenant of any land over which the routes passes? If so, give dates of tenancy and mark land rented on attached plan.

<p>6. If you have answered yes to 5a or 5b did you ever receive any instructions from the landowner as to the use of the way by the public? If so, what were they?</p> <p style="text-align: center;">no</p>
<p>7. (a) Have you ever been stopped or turned back when using this way on foot?</p> <p style="text-align: center;">no</p> <p>(b) Do you know or have you heard of anyone else having been stopped or turned back when using the way on foot? If so, state when the interruption took place and give particulars.</p> <p style="text-align: center;">no</p>
<p>8. Were you ever told by any owner or tenant of the land crossed by the way, or by anyone in their employment, that the way was not a public right of way on foot? If so, state when and give particulars and dates.</p> <p style="text-align: center;">no</p>
<p>9. Have you ever seen notices such as 'Private', 'No Road', 'No Thoroughfare' or 'Trespassers will be Prosecuted' on or near the way? If so, what did the notices say? Mark the location of the notices on the attached plan.</p> <p style="text-align: right;">yes</p> <p>Private legal action may be taken against unauthorised persons found on this property. These signs were only put up when MR. Crook took over the land</p>
<p>10. Have you ever asked permission to use the way? If so, who did you ask?</p> <p style="text-align: center;">no</p>
<p>11. Please give any other information that you think is relevant. Use a separate sheet if necessary.</p>

I hereby certify that, to the best of my knowledge and belief, the facts that I have stated are true.

I am/are ~~not~~ willing to attend a hearing, public inquiry or court to give evidence on this matter, if this should prove to be necessary.

Signature: .. AT Pickett Date: 28/5/2012



- Public Rights Of Way**
- Footpath
 - Bridleway
 - Byway Open To All Traffic
 - Road Used As Public Path
 - Definitive Map Modification Order
 - Temporary Closures
 - Other Public Rights Of Way
- PROW Furniture**
- No Legal Limitation
 - Legal Limitation

Banks



Date: 10/05/2012

This map is reproduced from Ordnance Survey material with the Permission of Ordnance Survey on behalf of the Controller of Her Majesty's Stationery Office (C) Crown Copyright.
 Unauthorised reproduction may lead to prosecution or civil proceedings.
 Lancashire County Council - OS Licence 100023320 (C) 2010

PUBLIC RIGHTS OF WAY
EVIDENCE OF USE ON FOOT

Please note that information supplied will be used in accordance with the processes under Statute and will not be confidential. It may be disclosed to third parties.

NAME: BARRY PRESCOTT

ADDRESS: 11 TODDS LANE
BANKS
SOUTHPORT PR9 8BE

DATE OF BIRTH: 8-12-1948 OCCUPATION: RETIRED

Route of Way

From: GEORGES LANE (Grid Reference) SD 33850 421892
Via:
To: NEW EMBANKMENT (Grid Reference) SD 338525 422355

1. How long have you known the route?
55 YEARS

2. Have you used the above way on foot? YES/~~NO~~
If so:
(a) During which years? 1956 - 2012
(b) Where were you going to and from? GEORGES LANE TO EMBANKMENT
(c) For what purpose? WALKING, DOG WALKING,
(d) How many times a year? 30

(e) Have you used the way by other means?

Please fill in all that apply

On horseback

NO

On motorcycle/in vehicle

Other

During which years and often?

(f) Have you ever seen others using the way?

YES.

Please fill in all that apply

On horseback

On motorcycle/in vehicle

Other

WALKING.

During which years and how often

1956 - 2012

3. Has the way always run over the same route? If not, give details and dates of any changes. Mark any changes or variations on the attached plan

YES.

4. (a) Have there, to your knowledge, been any stiles, gates or fences across the way? If so, state where the stiles, gates or fences stood and mark their locations on the attached plan.

YES

(b) Were any of the gates locked? If so, state when and where they were, and mark them on the attached plan.

(c) Did any of the stiles, gates or fences prevent you from using the way on foot? If so, when?

STILE WAS TO ALLOW ACCESS TO
EMBANKMENT

5. (a) Have you worked for any landowner over which the route passes? If so, give dates of employment and name of employer.

NO

(b) Have you been a tenant of any land over which the routes passes? If so, give dates of tenancy and mark land rented on attached plan.

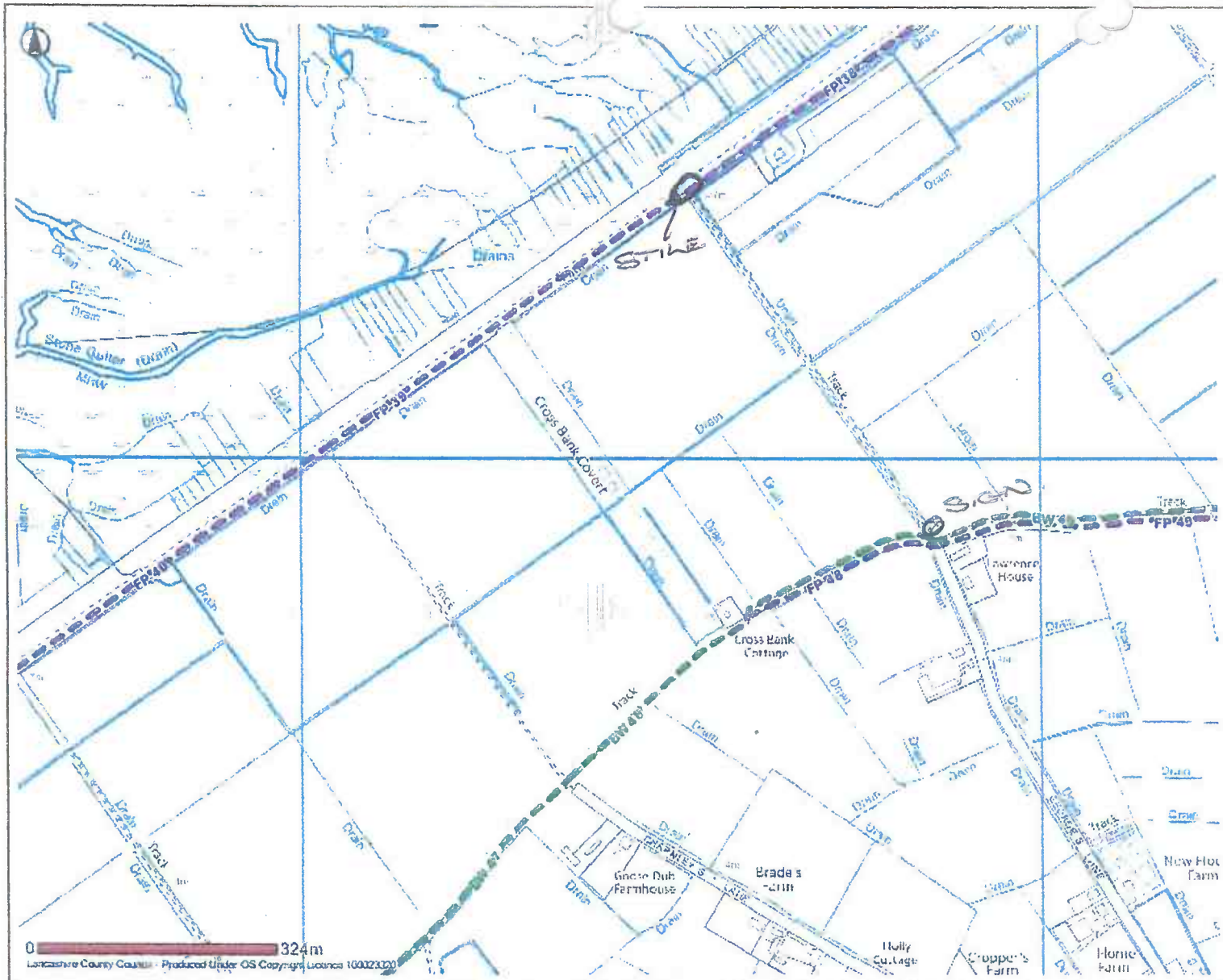
NO

6.	If you have answered yes to 5a or 5b did you ever receive any instructions from the landowner as to the use of the way by the public? If so, what were they?
7.	(a) Have you ever been stopped or turned back when using this way on foot? NO
	(b) Do you know or have you heard of anyone else having been stopped or turned back when using the way on foot? If so, state when the interruption took place and give particulars. NO
8.	Were you ever told by any owner or tenant of the land crossed by the way, or by anyone in their employment, that the way was not a public right of way on foot? If so, state when and give particulars and dates. NO
9.	Have you ever seen notices such as 'Private', 'No Road', 'No Thoroughfare' or 'Trespassers will be Prosecuted' on or near the way? If so, what did the notices say? Mark the location of the notices on the attached plan. NOT UNTIL MARCH 2012 WHEN (TRESPASSERS MAY BE PROSECUTED) SIGN WAS PUT UP.
10.	Have you ever asked permission to use the way? If so, who did you ask? NO
11.	Please give any other information that you think is relevant. Use a separate sheet if necessary.

I hereby certify that, to the best of my knowledge and belief, the facts that I have stated are true.

I am/am not willing to attend a hearing, public inquiry or court to give evidence on this matter, if this should prove to be necessary.

Signature: BP Date: 22-5-2012



-  Selected Features
- Public Rights Of Way**
-  Footpath
-  Bridleway
-  Easway Open To All Traffic
-  Road Used As Public Path
-  Definitive Map Modification Order
-  Temporary Closure
-  Other Public Rights Of Way

Banks



Date: 09/05/2012

This map is reproduced from Ordnance Survey material with the Permission of Ordnance Survey on behalf of the Controller of Her Majesty's Stationery Office (C) Crown Copyright. Unauthorised reproduction may lead to prosecution or civil proceedings. Lancashire County Council - OS Licence 100023320 (C) 2010

PUBLIC RIGHTS OF WAY
EVIDENCE OF USE ON FOOT

Please note that information supplied will be used in accordance with the processes under Statute and will not be confidential. It may be disclosed to third parties.

NAME:

KATHLEEN M. PRINCE

ADDRESS:

THE COTTAGE, 10, TODD'S LANE,
BANKS, NR SOUTHPORT,
LANCASHIRE PR9 8BE

DATE OF BIRTH: 03.10.46

OCCUPATION: RETIRED LECTURER

Route of Way

From: Georges Lane (Grid Reference) SD 338850 421892

Via: track

To: New Embankment (Grid Reference) SD 338525 422355

1. How long have you known the route?

Since 1973

2. Have you used the above way on foot? YES/

If so:

(a) During which years?

1973-89 and 2004-12

(b) Where were you going to and from?

Banks village to embankment

(c) For what purpose?

Please / exercise.

(d) How many times a year?

73-89,

4-6

2004-12

50+

(e) Have you used the way by other means? **No.**

Please fill in all that apply

On horseback

On motorcycle/in vehicle

Other

During which years and often?

(f) Have you ever seen others using the way? **YES.**

Please fill in all that apply

On horseback

On motorcycle/in vehicle

Other **- FOOT.**

During which years and how often

- Every year. Almost every visit.

3. Has the way always run over the same route? If not, give details and dates of any changes. Mark any changes or variations on the attached plan

As far as I am aware.

4. (a) Have there, to your knowledge, been any stiles, gates or fences across the way? If so, state where the stiles, gates or fences stood and mark their locations on the attached plan. **YES. - Stile.**

(b) Were any of the gates locked? If so, state when and where they were, and mark them on the attached plan.

(c) Did any of the stiles, gates or fences prevent you from using the way on foot? If so, when?

NO.

5. (a) Have you worked for any landowner over which the route passes? If so, give dates of employment and name of employer. **No.**

(b) Have you been a tenant of any land over which the routes passes? If so, give dates of tenancy and mark land rented on attached plan.

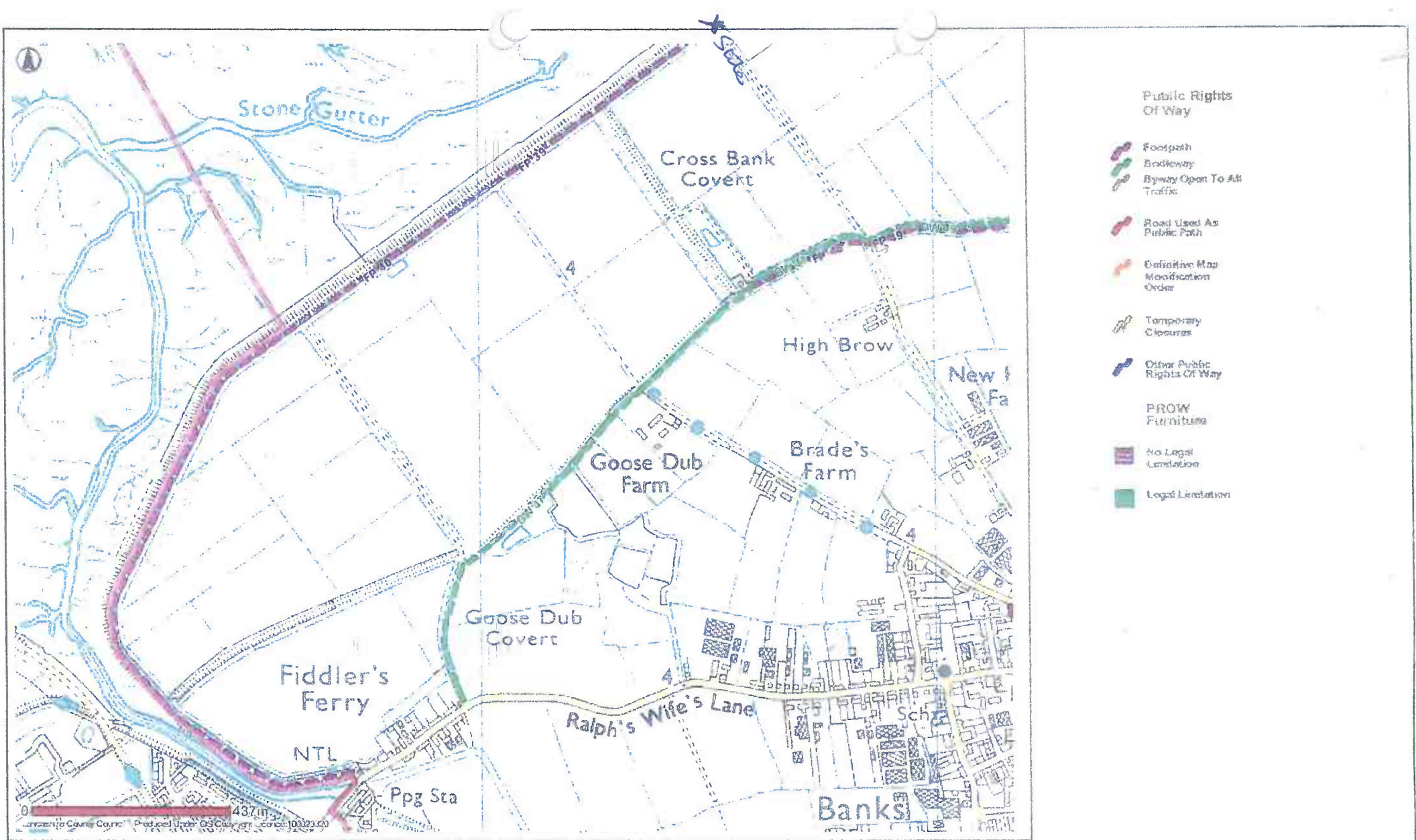
No -

<p>6. If you have answered yes to 5a or 5b did you ever receive any instructions from the landowner as to the use of the way by the public? If so, what were they?</p>
<p>7. (a) Have you ever been stopped or turned back when using this way on foot? NO.</p> <p>(b) Do you know or have you heard of anyone else having been stopped or turned back when using the way on foot? If so, state when the interruption took place and give particulars. YES. - Only since the Spring of 2012. Several reports of walkers challenged in intimidating manner and photographed.</p>
<p>8. Were you ever told by any owner or tenant of the land crossed by the way, or by anyone in their employment, that the way was not a public right of way on foot? If so, state when and give particulars and dates. No.</p>
<p>9. Have you ever seen notices such as 'Private', 'No Road', 'No Thoroughfare' or 'Trespassers will be Prosecuted' on or near the way? If so, what did the notices say? Mark the location of the notices on the attached plan. - Since approx 2011.</p>
<p>10. Have you ever asked permission to use the way? If so, who did you ask? No</p>
<p>11. Please give any other information that you think is relevant. Use a separate sheet if necessary.</p>

I hereby certify that, to the best of my knowledge and belief, the facts that I have stated are true.

I am/~~am not~~ willing to attend a hearing, public inquiry or court to give evidence on this matter, if this should prove to be necessary.

Signature: K M Preece Date: 06.07.2012



Banks

PUBLIC RIGHTS OF WAY

EVIDENCE OF USE ON FOOT

Please note that information supplied will be used in accordance with the processes under Statute and will not be confidential. It may be disclosed to third parties.

NAME:

Mr. Denis Rye

ADDRESS:

3 SQUARE HOUSE LANE,
BANKS
PRESTON.

DATE OF BIRTH: 18-4-32

OCCUPATION: RETIRED

Route of Way

From: GEORGES LANE (Grid Reference) SD 338850 421892

Via:

To: NEW EMBANKMENT (Grid Reference) SD 338525 422355

1. How long have you known the route?

THE LAST 30 YEARS.

2. Have you used the above way on foot? YES/NO

If so:

(a) During which years? 1984 - 1990.

(b) Where were you going to and from? GEORGES LANE - BURNLEY
EMBANKMENT

(c) For what purpose? Dog & Horse.

(d) How many times a year? 2-3.

(e) Have you used the way by other means? *YES*

Please fill in all that apply

On horseback *YES*

On motorcycle/in vehicle

Other

During which years and often?

(f) Have you ever seen others using the way?

Please fill in all that apply

On horseback

On motorcycle/in vehicle

Other

During which years and how often *NO QUESTION*

3. Has the way always run over the same route? If not, give details and dates of any changes. Mark any changes or variations on the attached plan

YES

4. (a) Have there, to your knowledge, been any stiles, gates or fences across the way? If so, state where the stiles, gates or fences stood and mark their locations on the attached plan. *NO*

(b) Were any of the gates locked? If so, state when and where they were, and mark them on the attached plan. *NO*

(c) Did any of the stiles, gates or fences prevent you from using the way on foot? If so, when? *NO*

5. (a) Have you worked for any landowner over which the route passes? If so, give dates of employment and name of employer. *NO*

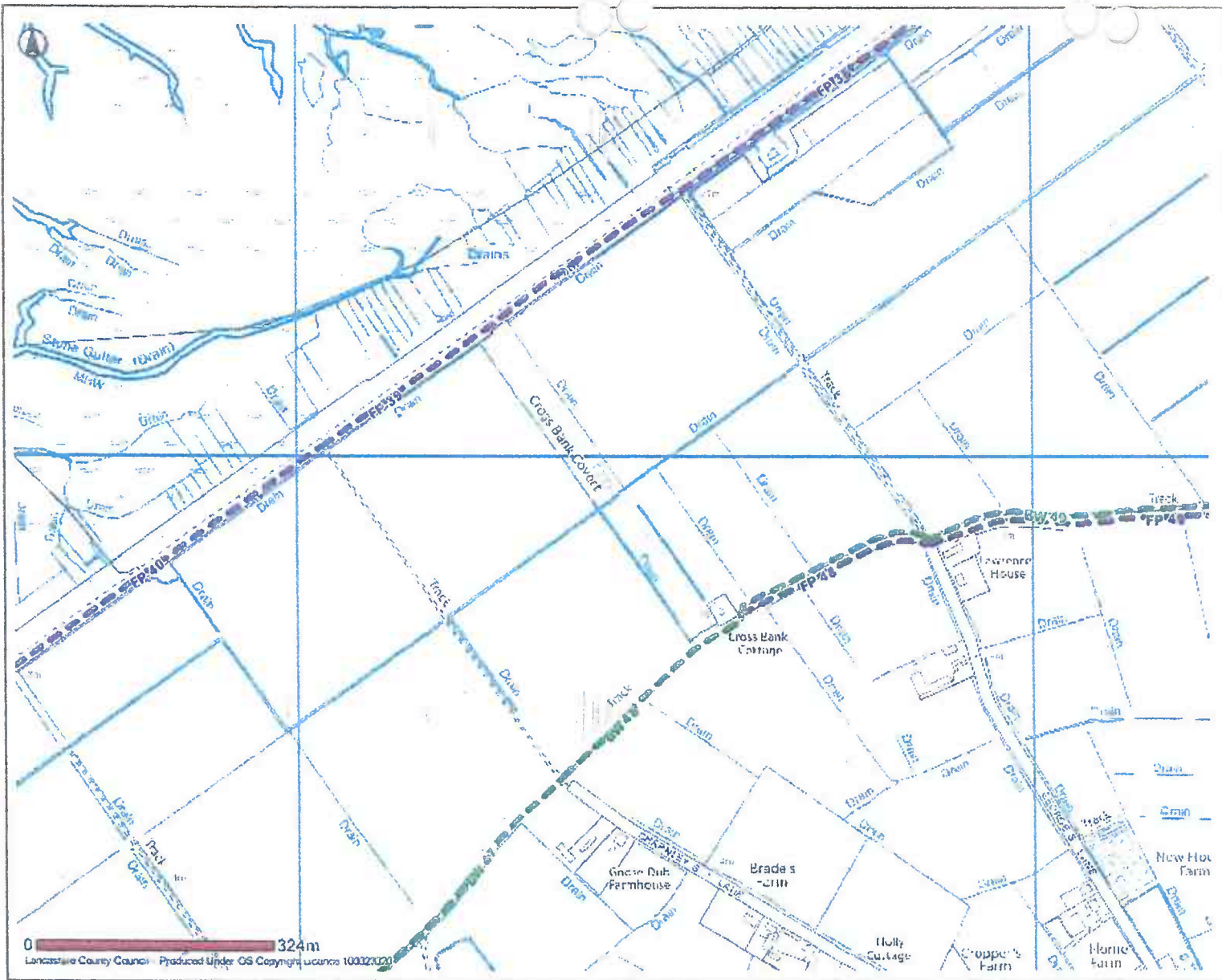
(b) Have you been a tenant of any land over which the routes passes? If so, give dates of tenancy and mark land rented on attached plan. *NO*

6. If you have answered yes to 5a or 5b did you ever receive any instructions from the landowner as to the use of the way by the public? If so, what were they?
7. (a) Have you ever been stopped or turned back when using this way on foot? <p style="text-align: right;">No</p> (b) Do you know or have you heard of anyone else having been stopped or turned back when using the way on foot? If so, state when the interruption took place and give particulars. <p style="text-align: right;">No</p>
8. Were you ever told by any owner or tenant of the land crossed by the way, or by anyone in their employment, that the way was not a public right of way on foot? If so, state when and give particulars and dates. <p style="text-align: right;">No</p>
9. Have you ever seen notices such as 'Private', 'No Road', 'No Thoroughfare' or 'Trespassers will be Prosecuted' on or near the way? If so, what did the notices say? Mark the location of the notices on the attached plan. <p style="text-align: right;">No</p>
10. Have you ever asked permission to use the way? If so, who did you ask? <p style="text-align: right;">No</p>
11. Please give any other information that you think is relevant. Use a separate sheet if necessary.

I hereby certify that, to the best of my knowledge and belief, the facts that I have stated are true.

I am/am not willing to attend a hearing, public inquiry or court to give evidence on this matter, if this should prove to be necessary.

Signature: DP Date: 24-5-2012



- Selected Features
- Public Rights Of Way**
- Footpath
- Bridleway
- Byway Open To All Traffic
- Road Used As Public Path
- Dismissive Map Modification Order
- Temporary Closures
- Other Public Rights Of Way

Banks



Date: 09/05/2012

This map is reproduced from Ordnance Survey material with the Permission of Ordnance Survey on behalf of the Controller of Her Majesty's Stationery Office (C) Crown Copyright. Unauthorised reproduction may lead to prosecution or civil proceedings. Lancashire County Council - OS Licence 100023320 (C) 2010

PUBLIC RIGHTS OF WAY

EVIDENCE OF USE ON FOOT

Please note that information supplied will be used in accordance with the processes under Statute and will not be confidential. It may be disclosed to third parties.

NAME:

MRS. LINDA RYE

ADDRESS:

3 SQUARE HOUSE LANE
BANKS
PROJECT

DATE OF BIRTH:

13/11/41

OCCUPATION:

RETIRED.

Route of Way

From: GEORGES LANES (Grid Reference) SD 338850 421892

Via:

To: NEW EMBANKMENT (Grid Reference) SD 338525 422355

1. How long have you known the route?

30 yrs

2. Have you used the above way on foot? YES/NO

If so:

(a) During which years?

1984 | 1990

(b) Where were you going to and from? GEORGES LANE ONTO

BRIDGEWAY TO NEW LANE PLACE

(c) For what purpose?

DOG WALKING

(d) How many times a year?

2 - 3

(e) Have you used the way by other means? No

Please fill in all that apply

On horseback

On motorcycle/in vehicle

Other

During which years and often?

(f) Have you ever seen others using the way?

Please fill in all that apply

On horseback YES

On motorcycle/in vehicle No

Other

During which years and how often 1984 to 1990

3. Has the way always run over the same route? If not, give details and dates of any changes. Mark any changes or variations on the attached plan

YES

4. (a) Have there, to your knowledge, been any stiles, gates or fences across the way? If so, state where the stiles, gates or fences stood and mark their locations on the attached plan. No

(b) Were any of the gates locked? If so, state when and where they were, and mark them on the attached plan. No

(c) Did any of the stiles, gates or fences prevent you from using the way on foot? If so, when? No

5. (a) Have you worked for any landowner over which the route passes? If so, give dates of employment and name of employer. No

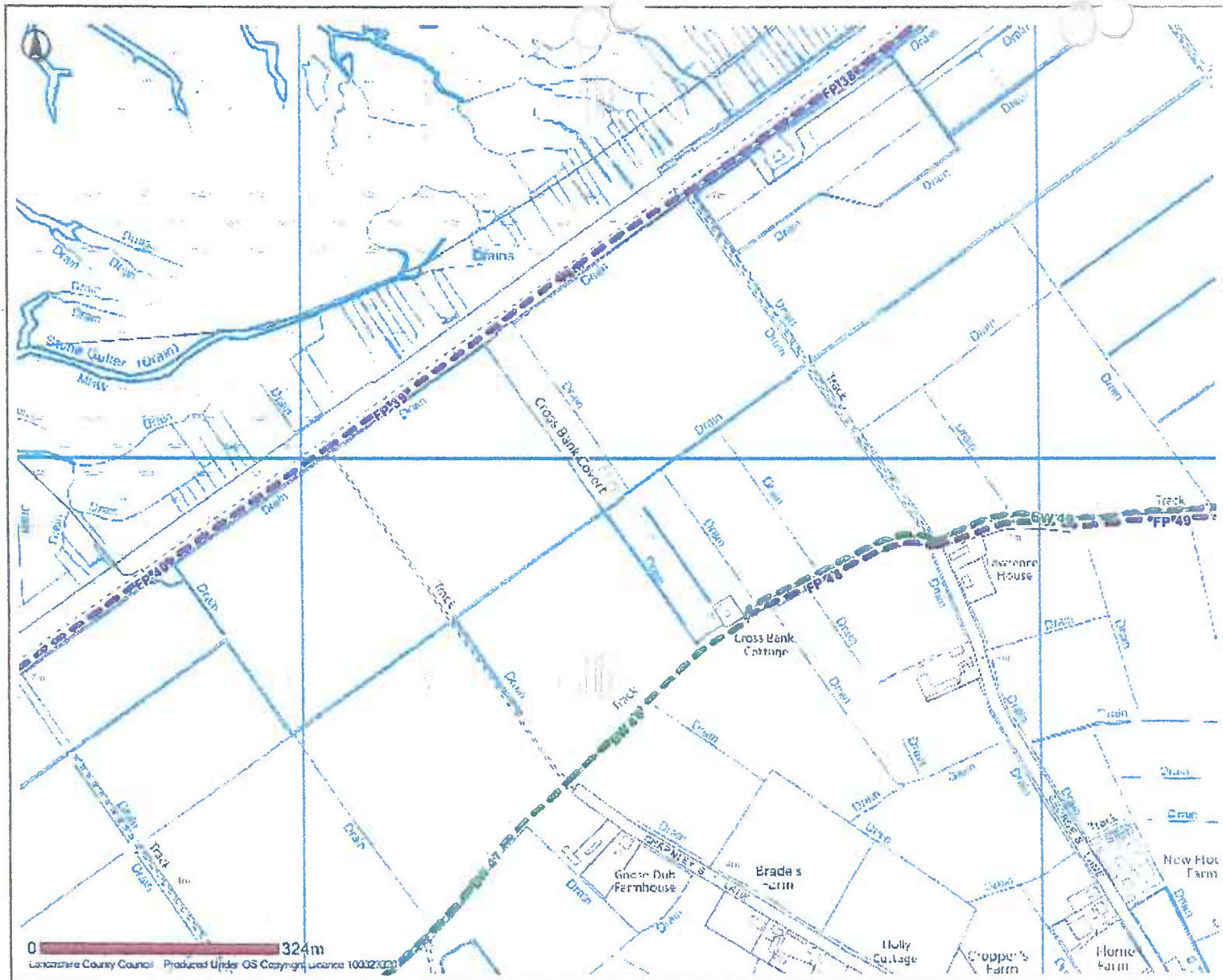
(b) Have you been a tenant of any land over which the routes passes? If so, give dates of tenancy and mark land rented on attached plan. No









6. If you have answered yes to 5a or 5b did you ever receive any instructions from the landowner as to the use of the way by the public? If so, what were they?
7. (a) Have you ever been stopped or turned back when using this way on foot? No
(b) Do you know or have you heard of anyone else having been stopped or turned back when using the way on foot? If so, state when the interruption took place and give particulars. Not during the years stated.
8. Were you ever told by any owner or tenant of the land crossed by the way, or by anyone in their employment, that the way was not a public right of way on foot? If so, state when and give particulars and dates. No
9. Have you ever seen notices such as 'Private', 'No Road', 'No Thoroughfare' or 'Trespassers will be Prosecuted' on or near the way? If so, what did the notices say? Mark the location of the notices on the attached plan. No
10. Have you ever asked permission to use the way? If so, who did you ask? No
11. Please give any other information that you think is relevant. Use a separate sheet if necessary.

I hereby certify that, to the best of my knowledge and belief, the facts that I have stated are true.

I ~~am~~/am not willing to attend a hearing, public inquiry or court to give evidence on this matter, if this should prove to be necessary.

Signature: AL Date: 24/5/2012



-  Selected Features
- Public Rights Of Way**
-  Footpath
-  Bridleway
-  Easway Open To All Traffic
-  Road Used As Public Path
-  Definitive Map Modification Order
-  Temporary Closures
-  Other Public Rights Of Way

0 324m
Lancashire County Council Produced Under OS Copyright Licence 100023320

Banks



Date: 09/05/2012

This map is reproduced from Ordnance Survey material with the Permission of Ordnance Survey on behalf of the Controller of Her Majesty's Stationery Office (C) Crown Copyright.
 Unauthorised reproduction may lead to prosecution or civil proceedings.
 Lancashire County Council - OS Licence 100023320 (C) 2010

PUBLIC RIGHTS OF WAY

EVIDENCE OF USE ON FOOT

Please note that information supplied will be used in accordance with the processes under Statute and will not be confidential. It may be disclosed to third parties.

NAME: Nick REYNOLDS

ADDRESS: 19 CHAPEL LANE
BANKS
SOUTHPORT

DATE OF BIRTH: 28/5/43 OCCUPATION: ACCOUNTANT

Route of Way

From: Georges Lane (Grid Reference) SD 338850 421892

Via: track

To: New Embankment (Grid Reference) SD 338525 422355

1. How long have you known the route? 6/07

2. Have you used the above way on foot? YES/NO

If so:

(a) During which years? SINCE 6/07

(b) Where were you going to and from? HOME TO EMBANKMENT

(c) For what purpose? DOG WALKING

(d) How many times a year? DAILY

(e) Have you used the way by other means? *NO*

Please fill in all that apply

On horseback

On motorcycle/in vehicle

Other - *WALKERS*

During which years and often? *SINCE JUNE 07*

(f) Have you ever seen others using the way? *YES*

Please fill in all that apply

On horseback

On motorcycle/in vehicle

Other - *WALKERS*

During which years and how often *SINCE 6/07*

3. Has the way always run over the same route? If not, give details and dates of any changes. Mark any changes or variations on the attached plan

YES.

4. (a) Have there, to your knowledge, been any stiles, gates or fences across the way? If so, state where the stiles, gates or fences stood and mark their locations on the attached plan. *SEE PLAN*

(b) Were any of the gates locked? If so, state when and where they were, and mark them on the attached plan. *SEE PLAN*

(c) Did any of the stiles, gates or fences prevent you from using the way on foot? If so, when?

NO

5. (a) Have you worked for any landowner over which the route passes? If so, give dates of employment and name of employer.

NO


(b) Have you been a tenant of any land over which the routes passes? If so, give dates of tenancy and mark land rented on attached plan.

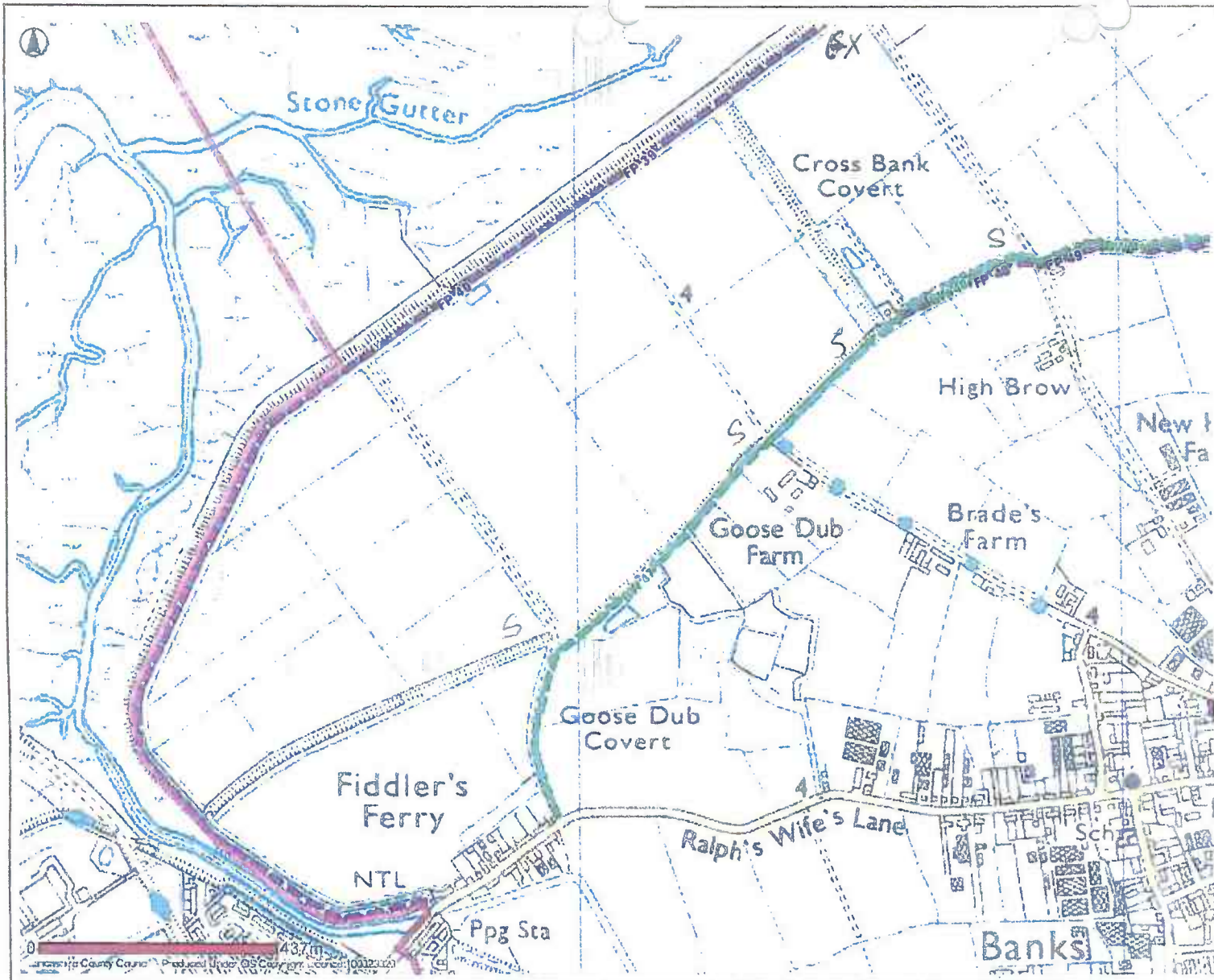
NO

<p>6. If you have answered yes to 5a or 5b did you ever receive any instructions from the landowner as to the use of the way by the public? If so, what were they?</p> <p style="text-align: center;">/</p>
<p>7. (a) Have you ever been stopped or turned back when using this way on foot?</p> <p style="text-align: center;">YES</p> <p>(b) Do you know or have you heard of anyone else having been stopped or turned back when using the way on foot? If so, state when the interruption took place and give particulars.</p> <p style="text-align: center;">YES - GENERALLY OVER LAST 2 MONTHS</p>
<p>8. Were you ever told by any owner or tenant of the land crossed by the way, or by anyone in their employment, that the way was not a public right of way on foot? If so, state when and give particulars and dates.</p> <p style="text-align: center;">YES - GENERALLY OVER LAST 2 MONTHS</p>
<p>9. Have you ever seen notices such as 'Private', 'No Road', 'No Thoroughfare' or 'Trespassers will be Prosecuted' on or near the way? If so, what did the notices say? Mark the location of the notices on the attached plan.</p> <p style="text-align: center;">SEE PLAN</p>
<p>10. Have you ever asked permission to use the way? If so, who did you ask?</p> <p style="text-align: center;">NO</p>
<p>11. Please give any other information that you think is relevant. Use a separate sheet if necessary.</p>

I hereby certify that, to the best of my knowledge and belief, the facts that I have stated are true.

I am/am not willing to attend a hearing, public inquiry or court to give evidence on this matter, if this should prove to be necessary.

Signature:  Date: 5/6/12



- Public Rights Of Way
- Footpath
 - Bridleway
 - Byway Open To All Traffic
 - Road Used As Public Path
 - Definitive Map Modification Order
 - Temporary Closures
 - Other Public Rights Of Way
- PROW Furniture
- No Legal Limitation
 - Legal Limitation

X = stile
 G = gate
 S = sign

Banks

PUBLIC RIGHTS OF WAY

EVIDENCE OF USE ON FOOT

Please note that information supplied will be used in accordance with the processes under Statute and will not be confidential. It may be disclosed to third parties.

NAME:

SUSAN REYNOLDS

ADDRESS:

19 CHAPEL LANE

BANKS

SOUTHPORT

PR9 8EY

DATE OF BIRTH:

11/4/62

OCCUPATION:

ESTATE AGENT

Route of Way

From: Georges Lane

(Grid Reference)

SD 338850 421892

Via: track

To: New Embankment

(Grid Reference)

SD 338525 422355

1. How long have you known the route?

25 YEARS

2. Have you used the above way on foot? YES/NO

If so:

(a) During which years?

SINCE 1987

(b) Where were you going to and from?

CHAPEL LANE TO EMBANKMENT

(c) For what purpose?

RECREATIONAL / JOB WALKING.

(d) How many times a year?

AT FIRST WEEKLY, + DAILY IN LAST 8 YRS.

(e) Have you used the way by other means? **NO**

Please fill in all that apply

On horseback

On motorcycle/in vehicle

Other

During which years and often?

(f) Have you ever seen others using the way? **YES**

Please fill in all that apply

On horseback ✓

On motorcycle/in vehicle

Other **WALKING**

During which years and how often **SINCE 1987**

3. Has the way always run over the same route? If not, give details and dates of any changes. Mark any changes or variations on the attached plan

YES - SAME ROUTE

4. (a) Have there, to your knowledge, been any stiles, gates or fences across the way? If so, state where the stiles, gates or fences stood and mark their locations on the attached plan. **YES - SEE MAP**

(b) Were any of the gates locked? If so, state when and where they were, and mark them on the attached plan. **YES - SEE MAP**

(c) Did any of the stiles, gates or fences prevent you from using the way on foot? If so, when? **NO/NA**

5. (a) Have you worked for any landowner over which the route passes? If so, give dates of employment and name of employer. **NO**

(b) Have you been a tenant of any land over which the routes passes? If so, give dates of tenancy and mark land rented on attached plan. **NO**

6. If you have answered yes to 5a or 5b did you ever receive any instructions from the landowner as to the use of the way by the public? If so, what were they?
 N/A

7. (a) Have you ever been stopped or turned back when using this way on foot?
 YES

(b) Do you know or have you heard of anyone else having been stopped or turned back when using the way on foot? If so, state when the interruption took place and give particulars.
 YES - GENERALLY OVER LAST 4 WEEKS.

8. Were you ever told by any owner or tenant of the land crossed by the way, or by anyone in their employment, that the way was not a public right of way on foot? If so, state when and give particulars and dates.
 YES - REPRESENTATIVES OF LAND OWNER, ACCOMPANIED BY LOCAL POLICEMAN - ABOUT 4 WEEKS AGO

9. Have you ever seen notices such as 'Private', 'No Road', 'No Thoroughfare' or 'Trespassers will be Prosecuted' on or near the way? If so, what did the notices say? Mark the location of the notices on the attached plan.
 YES - SEE MAP

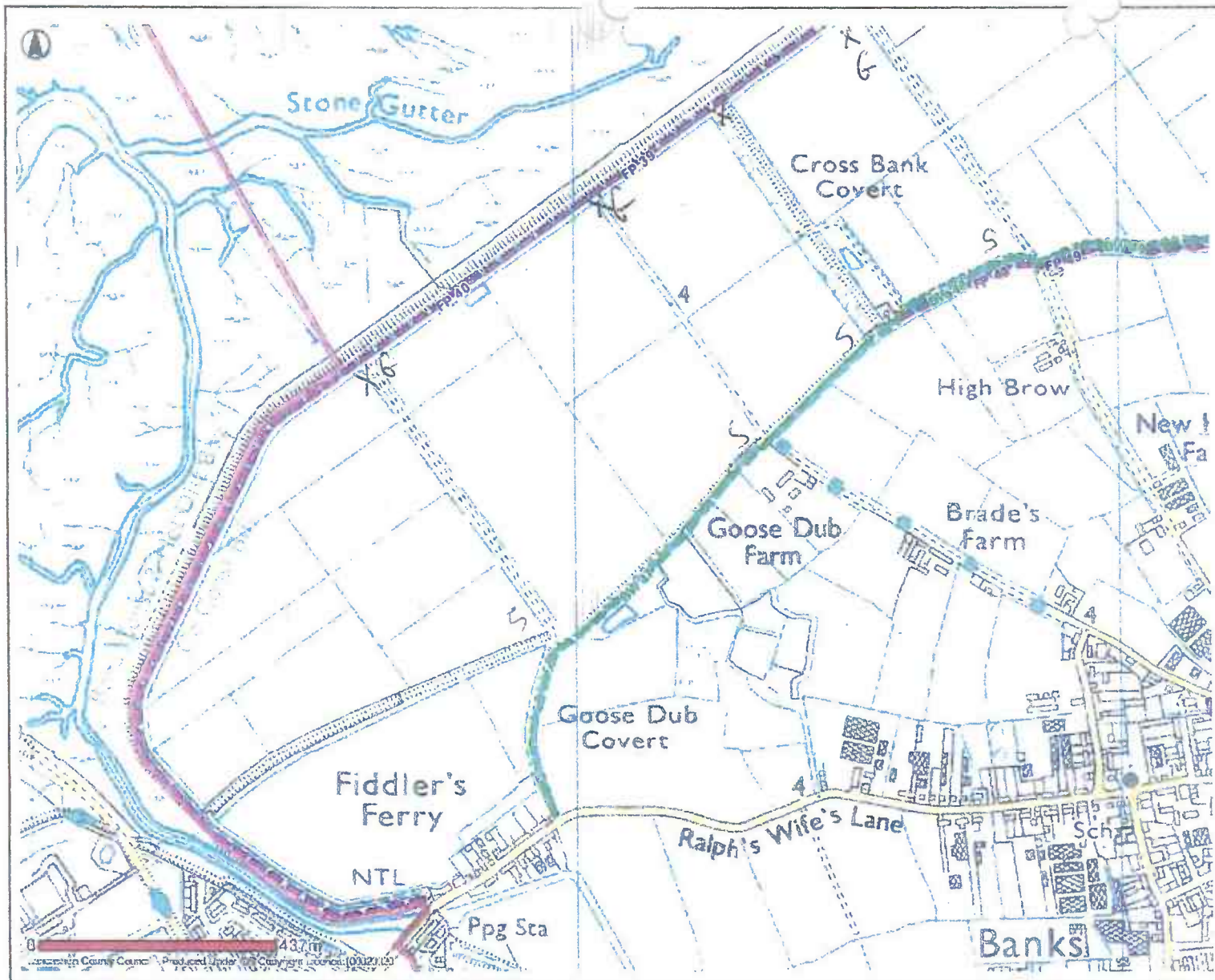
10. Have you ever asked permission to use the way? If so, who did you ask?
 NO

11. Please give any other information that you think is relevant. Use a separate sheet if necessary.

I hereby certify that, to the best of my knowledge and belief, the facts that I have stated are true.

I am/am not willing to attend a hearing, public inquiry or court to give evidence on this matter, if this should prove to be necessary.

Signature: S. J. [Signature] Date: 28/5/12



Public Rights Of Way

- Footpath
- Ridgeway
- Byway Open To All Traffic
- Road Used As Public Path
- Definitive Map Modification Order
- Temporary Closures
- Other Public Rights Of Way

PROW Furniture

- No Legal Limitation
- Legal Limitation

X = STILE
 G = GATE
 S = SIGN

Banks

PUBLIC RIGHTS OF WAY

EVIDENCE OF USE ON FOOT

Please note that information supplied will be used in accordance with the processes under Statute and will not be confidential. It may be disclosed to third parties.

NAME:

Nicola Richards

ADDRESS:

24 Vicarage Lane
Barnes

DATE OF BIRTH:

08/12/64

OCCUPATION:

Teacher

Route of Way

From: GEORGE'S LANE

(Grid Reference) SD 338850

421892

Via: TRACK

To: NEW EMBANKMENT

(Grid Reference) SD 338525

422355

1. How long have you known the route?

5 yrs.

2. Have you used the above way on foot?

YES/NO

If so:

(a) During which years?

2007 - 2012

(b) Where were you going to and from?

circular route to
new embankment

(c) For what purpose?

walking, cycling, running

(d) How many times a year?

daily

(e) Have you used the way by other means?

Please fill in all that apply

On horseback

On motorcycle/in vehicle

Other *cycling*
running

During which years and often?

2007 - 2012 weekly.

(f) Have you ever seen others using the way?

Please fill in all that apply

On horseback

On motorcycle/in vehicle ✓

Other ✓ *walking + cycling*

During which years and how often

2007 - 2012.

3. Has the way always run over the same route? If not, give details and dates of any changes. Mark any changes or variations on the attached plan

Yes.

4. (a) Have there, to your knowledge, been any stiles, gates or fences across the way? If so, state where the stiles, gates or fences stood and mark their locations on the attached plan. *No.*

(b) Were any of the gates locked? If so, state when and where they were, and mark them on the attached plan. *No.*

(c) Did any of the stiles, gates or fences prevent you from using the way on foot? If so, when? *No.*

5. (a) Have you worked for any landowner over which the route passes? If so, give dates of employment and name of employer.

No

(b) Have you been a tenant of any land over which the routes passes? If so, give dates of tenancy and mark land rented on attached plan.

No

6. If you have answered yes to 5a or 5b did you ever receive any instructions from the landowner as to the use of the way by the public? If so, what were they?
7. (a) Have you ever been stopped or turned back when using this way on foot? No
(b) Do you know or have you heard of anyone else having been stopped or turned back when using the way on foot? If so, state when the interruption took place and give particulars. No
8. Were you ever told by any owner or tenant of the land crossed by the way, or by anyone in their employment, that the way was not a public right of way on foot? If so, state when and give particulars and dates. No.
9. Have you ever seen notices such as 'Private', 'No Road', 'No Thoroughfare' or 'Trespassers will be Prosecuted' on or near the way? If so, what did the notices say? Mark the location of the notices on the attached plan. *
10. Have you ever asked permission to use the way? If so, who did you ask? Yes - workers in fields - they said it was fine to walk there.
11. Please give any other information that you think is relevant. Use a separate sheet if necessary. There are no signs for people coming off bank to walk back down the track. During foot + mouth (?) outbreak there were footbaths at each stile for walkers.

I hereby certify that, to the best of my knowledge and belief, the facts that I have stated are true.

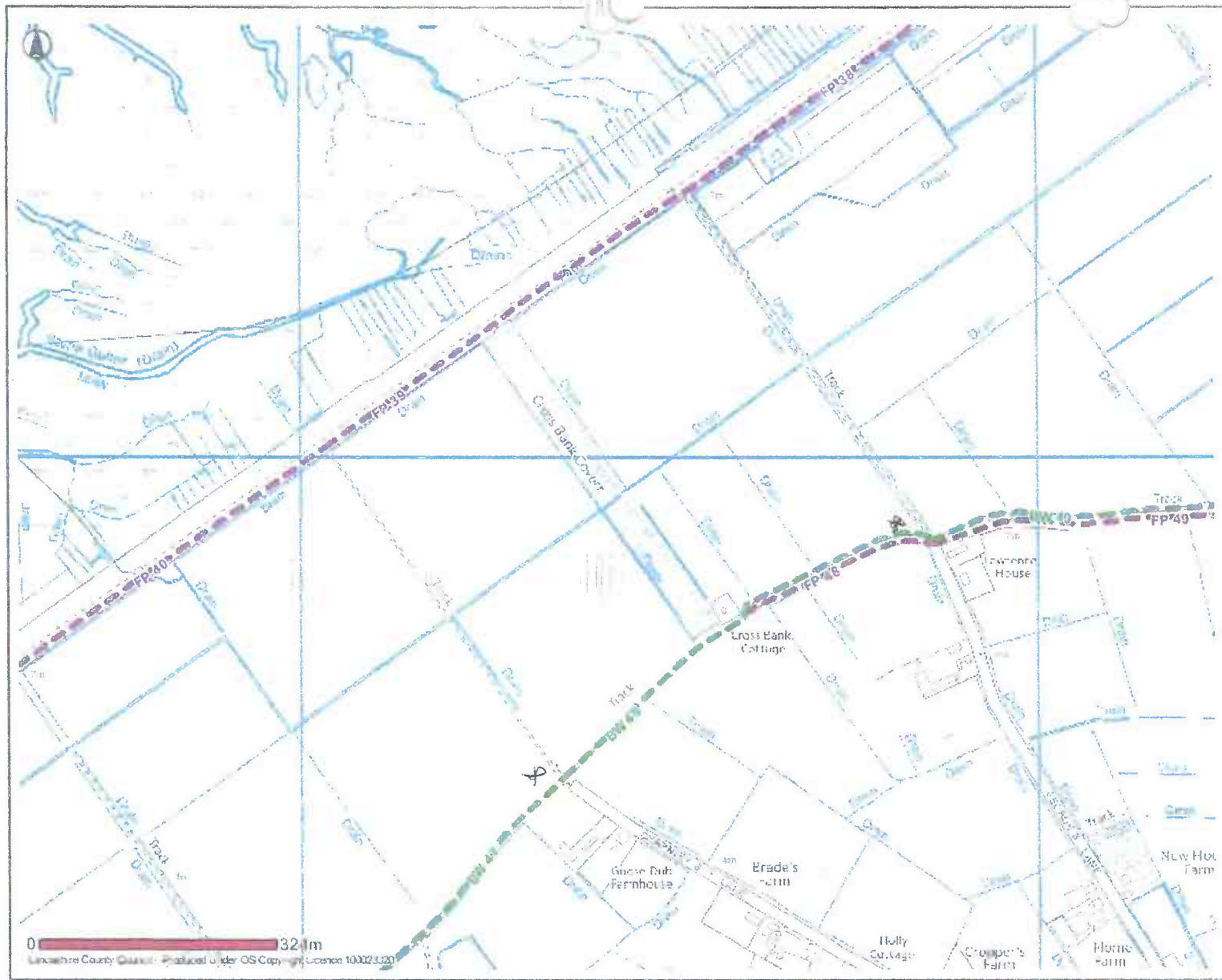
I am/am not willing to attend a hearing, public inquiry or court to give evidence on this matter, if this should prove to be necessary.









Signature:

[Handwritten Signature]

Date:

26/5/12



-  Selected Features
- Public Rights Of Way**
-  Footpath
-  Bridleway
-  Byway Open To All Traffic
-  Road Used As Public Path
-  Definitive Map Modification Order
-  Temporary Closures
-  Other Public Rights Of Way

Banks



Date: 09/05/2012

This map is reproduced from Ordnance Survey material with the Permission of Ordnance Survey on behalf of the Controller of Her Majesty's Stationery Office (C) Crown Copyright. Unauthorised reproduction may lead to prosecution or civil proceedings. Lancashire County Council - OS Licence 100023320 (C) 2010

**PUBLIC RIGHTS OF WAY
EVIDENCE OF USE ON FOOT**

Please note that information supplied will be used in accordance with the processes under Statute and will not be confidential. It may be disclosed to third parties.

NAME:

DAVID JOAN RIMMOR

ADDRESS:

3 GEORGE'S LANE

BANKS

SOUTHPORT

DATE OF BIRTH: 10.5.58

OCCUPATION: HORSE TRAINER

Route of Way

From: Georges Lane (Grid Reference) SD 338850 421892

Via: track

To: New Embankment (Grid Reference) SD 338525 422355

1. How long have you known the route?

ALL MY LIFE

2. Have you used the above way on foot? YES/NO

If so:

(a) During which years? 1964 - CURRENT

(b) Where were you going to and from? TO PLAY OR GOING ON THE MARKET.

(c) For what purpose? PLAY ~~GOING ON THE MARKET~~ JOGGING WITH MY SON

(d) How many times a year? OFTEN IN GOOD WEATHER.

SAY (20) TIMES

<p>(e) Have you used the way by other means? NO</p> <p>Please fill in all that apply</p> <p>On horseback YES</p> <p>On motorcycle/in vehicle NO</p> <p>Other MOSTLY ON FOOT / JOGGING IN TEENS</p> <p>During which years and often? NOT A LOT ON THE HORSE MORE ON FOOT IN GOOD WEATHER & WINTER TOO</p>
<p>(f) Have you ever seen others using the way? YES</p> <p>Please fill in all that apply</p> <p>On horseback NO</p> <p>On motorcycle/in vehicle YES</p> <p>Other</p> <p>During which years and how often DURING ALL YEARS</p>
<p>3. Has the way always run over the same route? If not, give details and dates of any changes. Mark any changes or variations on the attached plan</p> <p style="text-align: center;">YES</p>
<p>4. (a) Have there, to your knowledge, been any stiles, gates or fences across the way? If so, state where the stiles, gates or fences stood and mark their locations on the attached plan. A GATE & STILE AT THE TOP</p> <p>(b) Were any of the gates locked? If so, state when and where they were, and mark them on the attached plan. YES GATE USUALLY CLOSED</p> <p>(c) Did any of the stiles, gates or fences prevent you from using the way on foot? If so, when? NO</p>
<p>5. (a) Have you worked for any landowner over which the route passes? If so, give dates of employment and name of employer. NO</p> <p>(b) Have you been a tenant of any land over which the routes passes? If so, give dates of tenancy and mark land rented on attached plan. NO</p>

<p>6. If you have answered yes to 5a or 5b did you ever receive any instructions from the landowner as to the use of the way by the public? If so, what were they?</p> <p style="text-align: center;">NO</p>
<p>7. (a) Have you ever been stopped or turned back when using this way on foot?</p> <p style="text-align: center;">NO</p> <p>(b) Do you know or have you heard of anyone else having been stopped or turned back when using the way on foot? If so, state when the interruption took place and give particulars.</p> <p style="text-align: center;">NO</p>
<p>8. Were you ever told by any owner or tenant of the land crossed by the way, or by anyone in their employment, that the way was not a public right of way on foot? If so, state when and give particulars and dates.</p> <p style="text-align: center;">NO</p>
<p>9. Have you ever seen notices such as 'Private', 'No Road', 'No Thoroughfare' or 'Trespassers will be Prosecuted' on or near the way? If so, what did the notices say? Mark the location of the notices on the attached plan.</p> <p style="text-align: center;">YES A SIGN APPEARED IN DEC 2011 ON LAND TO LEFT OF THE TRACK.</p>
<p>10. Have you ever asked permission to use the way? If so, who did you ask?</p> <p style="text-align: center;">NO</p>
<p>11. Please give any other information that you think is relevant. Use a separate sheet if necessary.</p>

I hereby certify that, to the best of my knowledge and belief, the facts that I have stated are true.

I am/am not willing to attend a hearing, public inquiry or court to give evidence on this matter, if this should prove to be necessary.

Signature: D. Rimmer Date: 2-6-12

PUBLIC RIGHTS OF WAY

EVIDENCE OF USE ON FOOT

Please note that information supplied will be used in accordance with the processes under Statute and will not be confidential. It may be disclosed to third parties.

NAME: MR D ROBINSON

ADDRESS: 75 BANKS RD
BANKS
NR SOUTHPORT PR9-8JL

DATE OF BIRTH: 19.10.51 OCCUPATION: QUALITY CONTROL

Route of Way

From: GEORGES LANE (Grid Reference) SD 338850 421892

Via:

To: NEW EMBANKMENT (Grid Reference) SD 338525 422355

1. How long have you known the route?

(APX) 50 YEARS +

2. Have you used the above way on foot? YES/NO

If so:

(a) During which years? 1974[?] - 2012

(b) Where were you going to and from? HOME TO OUTMASH - HOME
BANKS RD

(c) For what purpose? WALKING WITH CHILDREN + DOGS FOR PLEASURE

(d) How many times a year? APX 35-40

(e) Have you used the way by other means? OCCASIONALLY ON CYCLE

Please fill in all that apply

On horseback

On motorcycle/in vehicle

Other CYCLE

During which years and often? 1974 - 2012 NOT OFTEN

(f) Have you ever seen others using the way? YES

Please fill in all that apply

On horseback

On motorcycle/in vehicle

Other WALKING

During which years and how often 1974 - 2012

3. Has the way always run over the same route? If not, give details and dates of any changes. Mark any changes or variations on the attached plan

SAME ROUTE

4. (a) Have there, to your knowledge, been any stiles, gates or fences across the way? If so, state where the stiles, gates or fences stood and mark their locations on the attached plan. STILE + GATE

(b) Were any of the gates locked? If so, state when and where they were, and mark them on the attached plan. END OF GEORGE'S HANE TRACK

(c) Did any of the stiles, gates or fences prevent you from using the way on foot? If so, when? NO

5. (a) Have you worked for any landowner over which the route passes? If so, give dates of employment and name of employer. NO

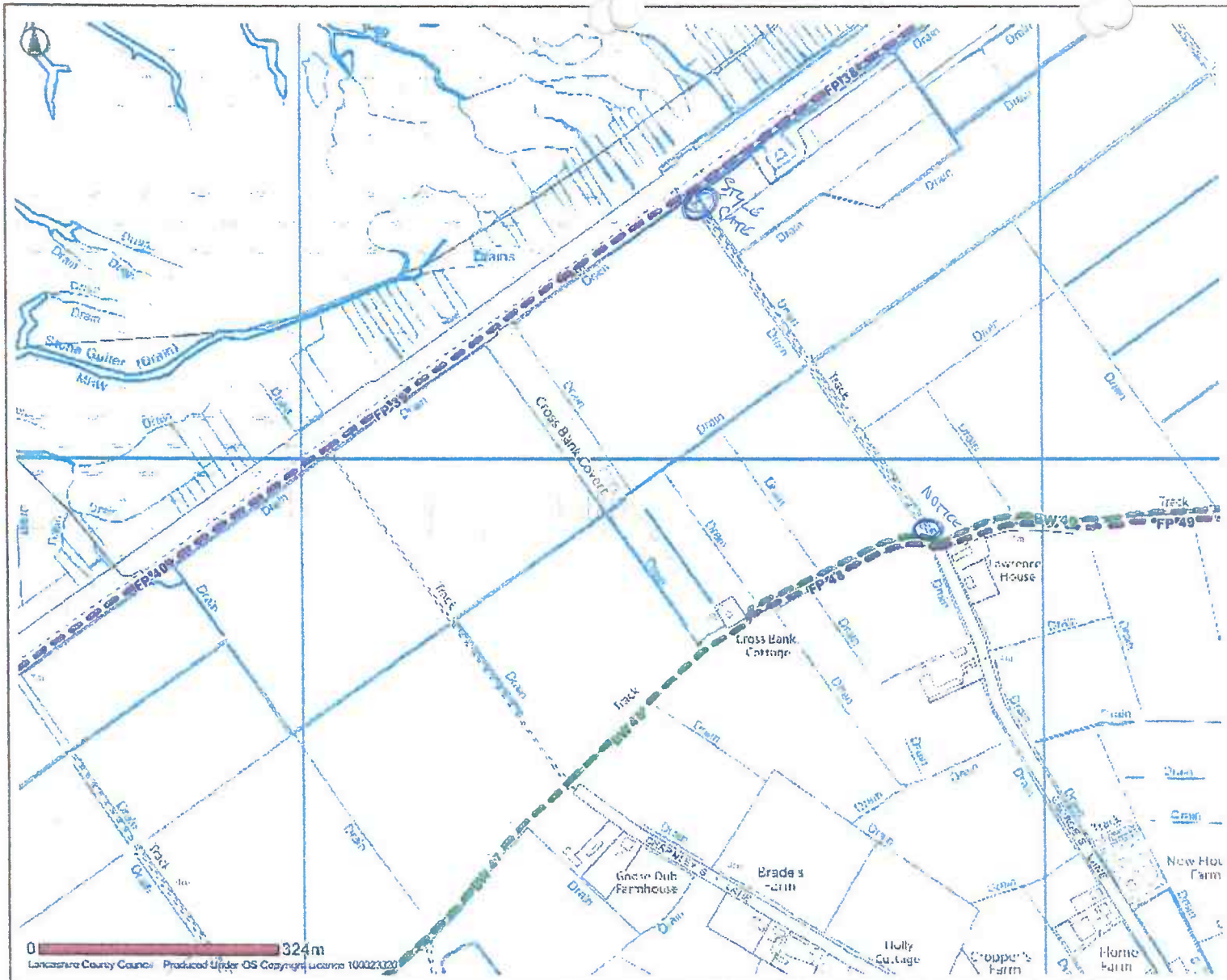
(b) Have you been a tenant of any land over which the routes passes? If so, give dates of tenancy and mark land rented on attached plan. NO








































6.	If you have answered yes to 5a or 5b did you ever receive any instructions from the landowner as to the use of the way by the public? If so, what were they?
7.	(a) Have you ever been stopped or turned back when using this way on foot? NO (b) Do you know or have you heard of anyone else having been stopped or turned back when using the way on foot? If so, state when the interruption took place and give particulars. NO
8.	Were you ever told by any owner or tenant of the land crossed by the way, or by anyone in their employment, that the way was not a public right of way on foot? If so, state when and give particulars and dates. NO
9.	Have you ever seen notices such as 'Private', 'No Road', 'No Thoroughfare' or 'Trespassers will be Prosecuted' on or near the way? If so, what did the notices say? Mark the location of the notices on the attached plan. YES PRIVATE LEGAL ACTION MAY BE TAKEN AGAINST UNAUTHORISED PERSONS FOUND ON THIS PROPERTY
10.	Have you ever asked permission to use the way? If so, who did you ask? NO
11.	Please give any other information that you think is relevant. Use a separate sheet if necessary. PRIVATE SIGNS HAVE ONLY APPEARED IN (APX) LAST 3-YRS

I hereby certify that, to the best of my knowledge and belief, the facts that I have stated are true.

I am ~~am not~~ willing to attend a hearing, public inquiry or court to give evidence on this matter, if this should prove to be necessary.

Signature: D. Robinson Date: 26-5-2012



-  Selected Features
- Public Rights Of Way**
-  Footpath
-  Bridleway
-  Roads Open To All Traffic
-  Road Used As Public Paths
-  Drain
-  Drain
-  Drain
-  Drain
-  Drain
-  Drain
-  Drain
-  Drain
-  Drain
-  Drain
-  Drain
-  Drain
-  Drain
-  Drain
-  Drain
-  Drain
-  Drain
-  Drain
-  Drain
-  Drain
-  Drain
-  Drain
-  Drain
-  Drain
-  Drain
-  Drain
-  Drain
-  Drain
-  Drain
-  Drain
-  Drain
-  Drain
-  Drain
-  Drain
-  Drain
-  Drain

Banks



Date: 09/05/2012

This map is reproduced from Ordnance Survey material with the Permission of Ordnance Survey on behalf of the Controller of Her Majesty's Stationery Office (C) Crown Copyright. Unauthorised reproduction may lead to prosecution or civil proceedings. Lancashire County Council - OS Licence 100023320 (C) 2010

PUBLIC RIGHTS OF WAY

EVIDENCE OF USE ON FOOT

Please note that information supplied will be used in accordance with the processes under Statute and will not be confidential. It may be disclosed to third parties.

NAME: Mrs S. E. Robinson

ADDRESS: 75. Banks Road
BANKS
nr Soukpat PRA 8JL

DATE OF BIRTH: 16.11.50 OCCUPATION: Housewife

Route of Way

From: GEORGES LANE (Grid Reference) SD 338850 421892

Via:

To: NEW EMBANKMENT (Grid Reference) SD 338525 422355

1. How long have you known the route?

38 years

2. Have you used the above way on foot? YES NO

If so:

(a) During which years? 1974 - 2012

(b) Where were you going to and from? Home to Out Marsh ^{New Embankment}

(c) For what purpose? walkin with Family

(d) How many times a year? 35-40

(e) Have you used the way by other means?

Please fill in all that apply

NO

On horseback

On motorcycle/in vehicle

Other

During which years and often?

(f) Have you ever seen others using the way?

Please fill in all that apply

On horseback

On motorcycle/in vehicle

Other WALKING

During which years and how often

3. Has the way always run over the same route? If not, give details and dates of any changes. Mark any changes or variations on the attached plan

yes

4. (a) Have there, to your knowledge, been any stiles, gates or fences across the way? If so, state where the stiles, gates or fences stood and mark their locations on the attached plan. stile & gate

(b) Were any of the gates locked? If so, state when and where they were, and mark them on the attached plan. end of track

(c) Did any of the stiles, gates or fences prevent you from using the way on foot? If so, when?

no

5. (a) Have you worked for any landowner over which the route passes? If so, give dates of employment and name of employer.

no

(b) Have you been a tenant of any land over which the routes passes? If so, give dates of tenancy and mark land rented on attached plan.

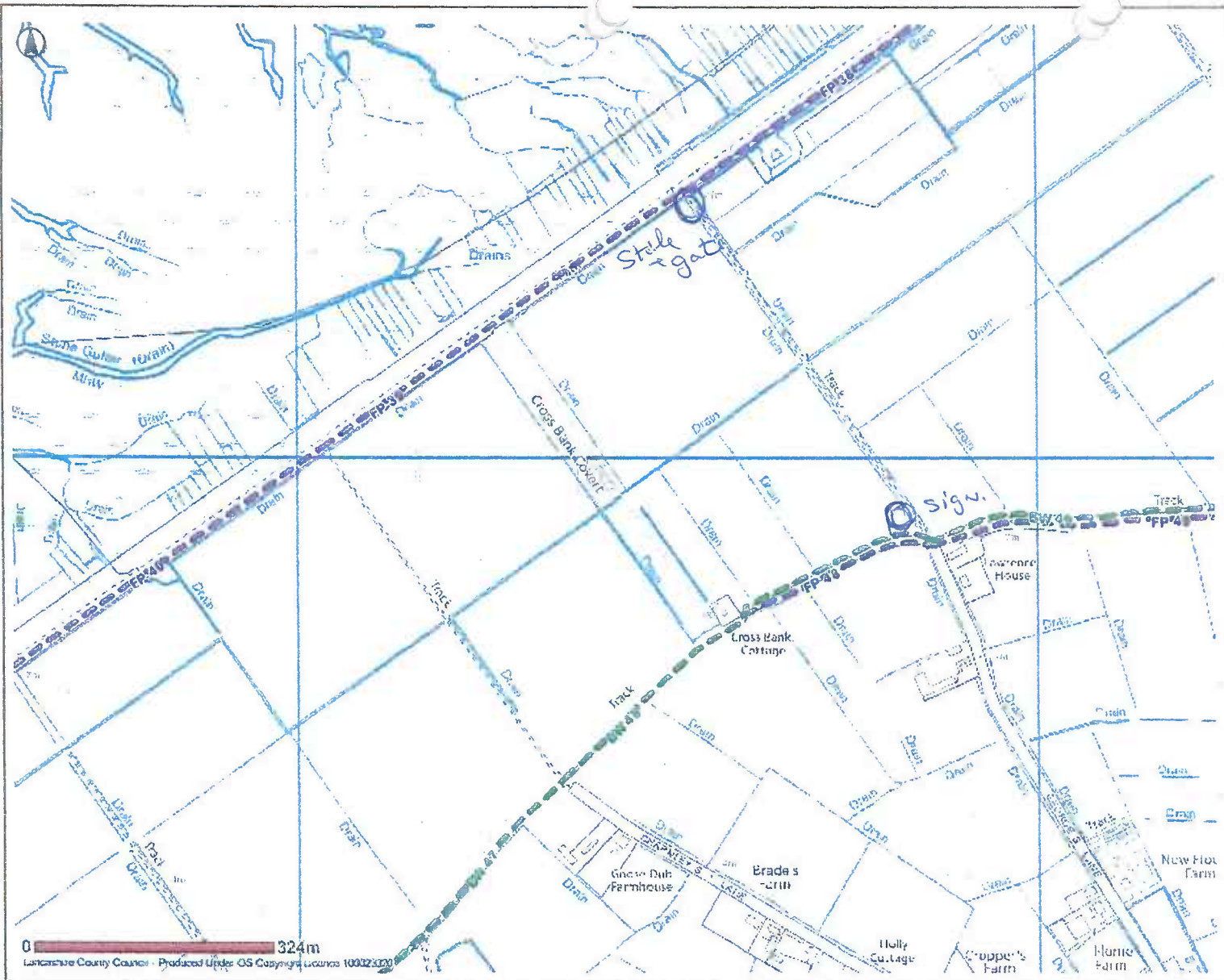
no









6. If you have answered yes to 5a or 5b did you ever receive any instructions from the landowner as to the use of the way by the public? If so, what were they?
7. (a) Have you ever been stopped or turned back when using this way on foot? <p style="text-align: center;">NO</p> (b) Do you know or have you heard of anyone else having been stopped or turned back when using the way on foot? If so, state when the interruption took place and give particulars. <p style="text-align: center;">NO</p>
8. Were you ever told by any owner or tenant of the land crossed by the way, or by anyone in their employment, that the way was not a public right of way on foot? If so, state when and give particulars and dates. <p style="text-align: center;">NO</p>
9. Have you ever seen notices such as 'Private', 'No Road', 'No Thoroughfare' or 'Trespassers will be Prosecuted' on or near the way? If so, what did the notices say? Mark the location of the notices on the attached plan. <p style="text-align: center;">yes</p> Private. Legal action may be taken against unauthorized persons found on this property
10. Have you ever asked permission to use the way? If so, who did you ask? <p style="text-align: center;">NO</p>
11. Please give any other information that you think is relevant. Use a separate sheet if necessary.

I hereby certify that, to the best of my knowledge and belief, the facts that I have stated are true.

I am/~~am~~ not willing to attend a hearing, public inquiry or court to give evidence on this matter, if this should prove to be necessary.

Signature: S. E. Robinson Date: 26th May 2012



-  Selected Features
- Public Rights Of Way**
-  Footpath
-  Bridleway
-  Byway Open To All Traffic
-  Road Used As Public Path
-  Defective Map Modification Order
-  Temporary Closures
-  Other Public Rights Of Way

Banks

**PUBLIC RIGHTS OF WAY
EVIDENCE OF USE ON FOOT**

Please note that information supplied will be used in accordance with the processes under Statute and will not be confidential. It may be disclosed to third parties.

NAME:

ERIC RYDING

ADDRESS:

74, RALPH'S WIFE'S LANE,

BANKS,

SOUTHPORT, PR9 5ER

DATE OF BIRTH: 5 JAN 1941

OCCUPATION: PLANNED SURVEYOR

Route of Way

From: Georges Lane (Grid Reference) SD 338850 421892

Via: track

To: New Embankment (Grid Reference) SD 338525 422355

1. How long have you known the route?

MORE THAN 60 YEARS

2. Have you used the above way on foot? YES/~~NO~~

If so:

(a) During which years?

EARLY 1950s to DATE.

(b) Where were you going to and from?

FROM HOME, TO NEW EMBANKMENT.

(c) For what purpose?

TO WALK.

(d) How many times a year?

SEVERAL

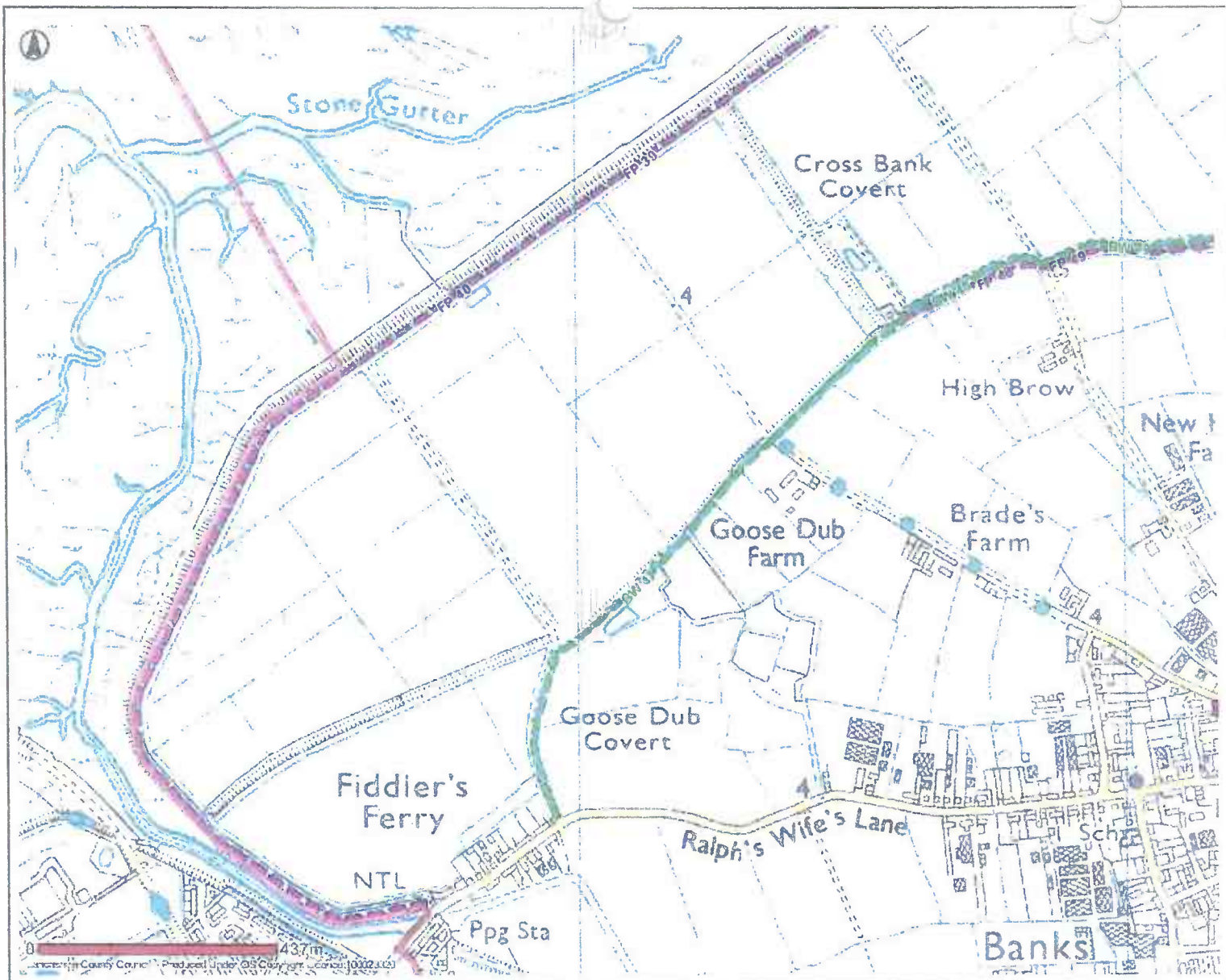
<p>(e) Have you used the way by other means? YES</p> <p>Please fill in all that apply</p> <p>On horseback</p> <p>On motorcycle/in vehicle</p> <p>Other CYCLE.</p> <p>During which years and often? OCCASIONALLY, OVER THE YEARS</p>
<p>(f) Have you ever seen others using the way? YES</p> <p>Please fill in all that apply</p> <p>On horseback</p> <p>On motorcycle/in vehicle</p> <p>Other WALKING & CYCLING.</p> <p>During which years and how often OVER THE YEARS, OCCASIONALLY</p>
<p>3. Has the way always run over the same route? If not, give details and dates of any changes. Mark any changes or variations on the attached plan</p> <p style="text-align: center;">ALWAYS OVER THE SAME ROUTE.</p>
<p>4. (a) Have there, to your knowledge, been any stiles, gates or fences across the way? If so, state where the stiles, gates or fences stood and mark their locations on the attached plan. STILE.</p> <p>(b) Were any of the gates locked? If so, state when and where they were, and mark them on the attached plan.</p> <p>(c) Did any of the stiles, gates or fences prevent you from using the way on foot? If so, when? NO.</p>
<p>5. (a) Have you worked for any landowner over which the route passes? If so, give dates of employment and name of employer. NO</p> <p>(b) Have you been a tenant of any land over which the routes passes? If so, give dates of tenancy and mark land rented on attached plan. NO.</p>

<p>6. If you have answered yes to 5a or 5b did you ever receive any instructions from the landowner as to the use of the way by the public? If so, what were they?</p>
<p>7. (a) Have you ever been stopped or turned back when using this way on foot? <i>No.</i></p> <p>(b) Do you know or have you heard of anyone else having been stopped or turned back when using the way on foot? If so, state when the interruption took place and give particulars. <i>No.</i></p>
<p>8. Were you ever told by any owner or tenant of the land crossed by the way, or by anyone in their employment, that the way was not a public right of way on foot? If so, state when and give particulars and dates. <i>No.</i></p>
<p>9. Have you ever seen notices such as 'Private', 'No Road', 'No Thoroughfare' or 'Trespassers will be Prosecuted' on or near the way? If so, what did the notices say? Mark the location of the notices on the attached plan. <i>No.</i></p>
<p>10. Have you ever asked permission to use the way? If so, who did you ask? <i>No.</i></p>
<p>11. Please give any other information that you think is relevant. Use a separate sheet if necessary.</p>

I hereby certify that, to the best of my knowledge and belief, the facts that I have stated are true.

I am ~~am not~~ willing to attend a hearing, public inquiry or court to give evidence on this matter, if this should prove to be necessary.

Signature: *[Handwritten Signature]* Date: *1 July 2012*



- Public Rights Of Way**
- Footpath
 - Bridleway
 - Byway Open To All Traffic
 - Road Used As Public Path
 - Definitive Map Modification Order
 - Temporary Closure
 - Other Public Rights Of Way
- PROW Furniture**
- No Legal Limitation
 - Legal Limitation

Banks



Date: 10/05/2012

This map is reproduced from Ordnance Survey material with the Permission of Ordnance Survey on behalf of the Controller of Her Majesty's Stationery Office (C) Crown Copyright. Unauthorised reproduction may lead to prosecution or civil proceedings. Lancashire County Council - OS Licence 100023320 (C) 2010

PUBLIC RIGHTS OF WAY
EVIDENCE OF USE ON FOOT

Please note that information supplied will be used in accordance with the processes under Statute and will not be confidential. It may be disclosed to third parties.

NAME:

JOSEPH RYDING

ADDRESS:

28 ST DAVIDS HILL, EXETER, EX4 4DT

DATE OF BIRTH:

13/03/1979

OCCUPATION:

CONSULTANT ENGINEERING
SURVEYOR

Route of Way

From: Georges Lane

(Grid Reference) SD 338850 421892

Via: track

To: New Embankment

(Grid Reference) SD 338525 422355

1. How long have you known the route?

28 YEARS

2. Have you used the above way on foot?

YES NO

If so:

(a) During which years? 1985 - 2012

(b) Where were you going to and from? Banks village to the bank.

(c) For what purpose? Walking - leisure

(d) How many times a year? minimum of five

(e) Have you used the way by other means? **No**

Please fill in all that apply

On horseback

On motorcycle/in vehicle

Other

During which years and often?

(f) Have you ever seen others using the way? **Yes**

Please fill in all that apply

On horseback

On motorcycle/in vehicle

Other **Walking.**

During which years and how often

- All years

3. Has the way always run over the same route? If not, give details and dates of any changes. Mark any changes or variations on the attached plan

Always run over the same route

4. (a) Have there, to your knowledge, been any stiles, gates or fences across the way? If so, state where the stiles, gates or fences stood and mark their locations on the attached plan.

Stile has been marked on map

(b) Were any of the gates locked? If so, state when and where they were, and mark them on the attached plan.

- No gates locked

(c) Did any of the stiles, gates or fences prevent you from using the way on foot? If so, when?

- No

5. (a) Have you worked for any landowner over which the route passes? If so, give dates of employment and name of employer.

- No

(b) Have you been a tenant of any land over which the routes passes? If so, give dates of tenancy and mark land rented on attached plan.

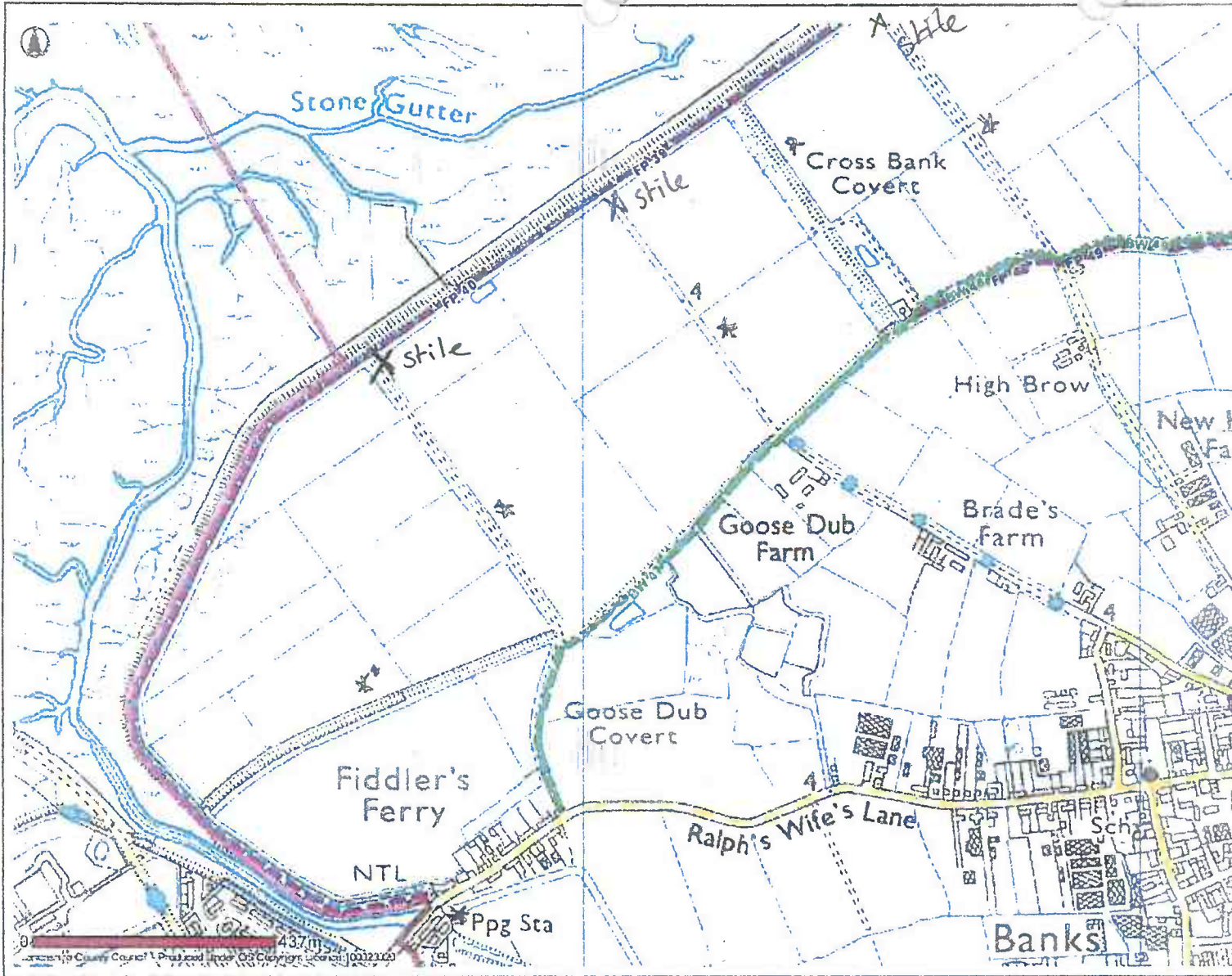
- No

<p>6. If you have answered yes to 5a or 5b did you ever receive any instructions from the landowner as to the use of the way by the public? If so, what were they?</p>
<p>7. (a) Have you ever been stopped or turned back when using this way on foot? <i>No</i></p> <p>(b) Do you know or have you heard of anyone else having been stopped or turned back when using the way on foot? If so, state when the interruption took place and give particulars. <i>No</i></p>
<p>8. Were you ever told by any owner or tenant of the land crossed by the way, or by anyone in their employment, that the way was not a public right of way on foot? If so, state when and give particulars and dates. <i>Never been told</i></p>
<p>9. Have you ever seen notices such as 'Private', 'No Road', 'No Thoroughfare' or 'Trespassers will be Prosecuted' on or near the way? If so, what did the notices say? Mark the location of the notices on the attached plan. <i>Never seen the signs</i></p>
<p>10. Have you ever asked permission to use the way? If so, who did you ask? <i>Never asked</i></p>
<p>11. Please give any other information that you think is relevant. Use a separate sheet if necessary.</p>

I hereby certify that, to the best of my knowledge and belief, the facts that I have stated are true.

I am/am not willing to attend a hearing, public inquiry or court to give evidence on this matter, if this should prove to be necessary.

Signature: *J. Ryding* Date: *24/07/2012*



- Public Rights Of Way
- Footpath
 - Bridleway
 - Byway Open To All Traffic
 - Road Used As Public Path
 - Definitive Map Modification Order
 - Temporary Closures
 - Other Public Rights Of Way
- PROW Furniture
- No Legal Limitation
 - Legal Limitation

22

21

* PATH

Banks

PUBLIC RIGHTS OF WAY
EVIDENCE OF USE ON FOOT

Please note that information supplied will be used in accordance with the processes under Statute and will not be confidential. It may be disclosed to third parties.

NAME: SUE RYDING

ADDRESS: 22 MILMOYLE WAY, CARLISLE, CA2 5CY
PREVIOUSLY OF 74 RALPH'S WIFE'S LANE,
BANKS, PR2 9ER

DATE OF BIRTH: 02/01/1976 OCCUPATION: TEACHER

Route of Way * 1 on map

From: Georges Lane (Grid Reference) SD 338850 421892

Via: track

To: New Embankment (Grid Reference) SD 338525 422355

1. How long have you known the route?

MY WHOLE LIFE. I HAVE WALKED THESE PATHS
SINCE I WAS A CHILD, SO 36 YEARS

2. Have you used the above way on foot? YES/NO

If so:

(a) During which years? FROM 1980 ONWARDS

(b) Where were you going to and from? FROM BRIDLEWAY OFF
RALPH'S WIFE'S LANE, TO BANK AND BACK.

(c) For what purpose?

RECREATION, BIRD WATCHING ON MARSH

(d) How many times a year?

ON AVERAGE, 6

(e) Have you used the way by other means? NO

Please fill in all that apply

On horseback

On motorcycle/in vehicle

Other

During which years and often?

(f) Have you ever seen others using the way?

Please fill in all that apply

On horseback

On motorcycle/in vehicle

Other ON FOOT

During which years and how often

FROM 1980 ONWARDS. APPROX EACH TIME I USED PATH

3. Has the way always run over the same route? If not, give details and dates of any changes. Mark any changes or variations on the attached plan

FROM APRIL 2012, DITCHES APPEARED AT THE END OF THE TRACK AND THE STILE WAS REMOVED.

4. (a) Have there, to your knowledge, been any stiles, gates or fences across the way? If so, state where the stiles, gates or fences stood and mark their locations on the attached plan.

SEE PLAN

(b) Were any of the gates locked? If so, state when and where they were, and mark them on the attached plan.

GATES BETWEEN TRACK AND BANK LOCKED, FOR ACCESS BUT STILE

(c) Did any of the stiles, gates or fences prevent you from using the way on foot? If so, when?

YES, WHEN I TRIED TO USE THE PATH IN APRIL 2012, STILE GONE.

5. (a) Have you worked for any landowner over which the route passes? If so, give dates of employment and name of employer.

NO.

(b) Have you been a tenant of any land over which the routes passes? If so, give dates of tenancy and mark land rented on attached plan.

NO.

6. If you have answered yes to 5a or 5b did you ever receive any instructions from the landowner as to the use of the way by the public? If so, what were they?

N/A

7. (a) Have you ever been stopped or turned back when using this way on foot?

NO

(b) Do you know or have you heard of anyone else having been stopped or turned back when using the way on foot? If so, state when the interruption took place and give particulars.

FROM INTERNET DISCUSSION FORUM I UNDERSTAND THAT OTHERS HAVE BEEN STOPPED.

8. Were you ever told by any owner or tenant of the land crossed by the way, or by anyone in their employment, that the way was not a public right of way on foot? If so, state when and give particulars and dates.

NO.

9. Have you ever seen notices such as 'Private', 'No Road', 'No Thoroughfare' or 'Trespassers will be Prosecuted' on or near the way? If so, what did the notices say? Mark the location of the notices on the attached plan.

"PRIVATE" SIGNS ON EDGES OF FIELD (MARKED ON PLAN). I CAN'T REMEMBER WHEN THESE APPEARED.

10. Have you ever asked permission to use the way? If so, who did you ask?

NO.

11. Please give any other information that you think is relevant. Use a separate sheet if necessary.

MY FATHER AND GRANDFATHER HAVE USED THESE PATHS TOO.

I hereby certify that, to the best of my knowledge and belief, the facts that I have stated are true.

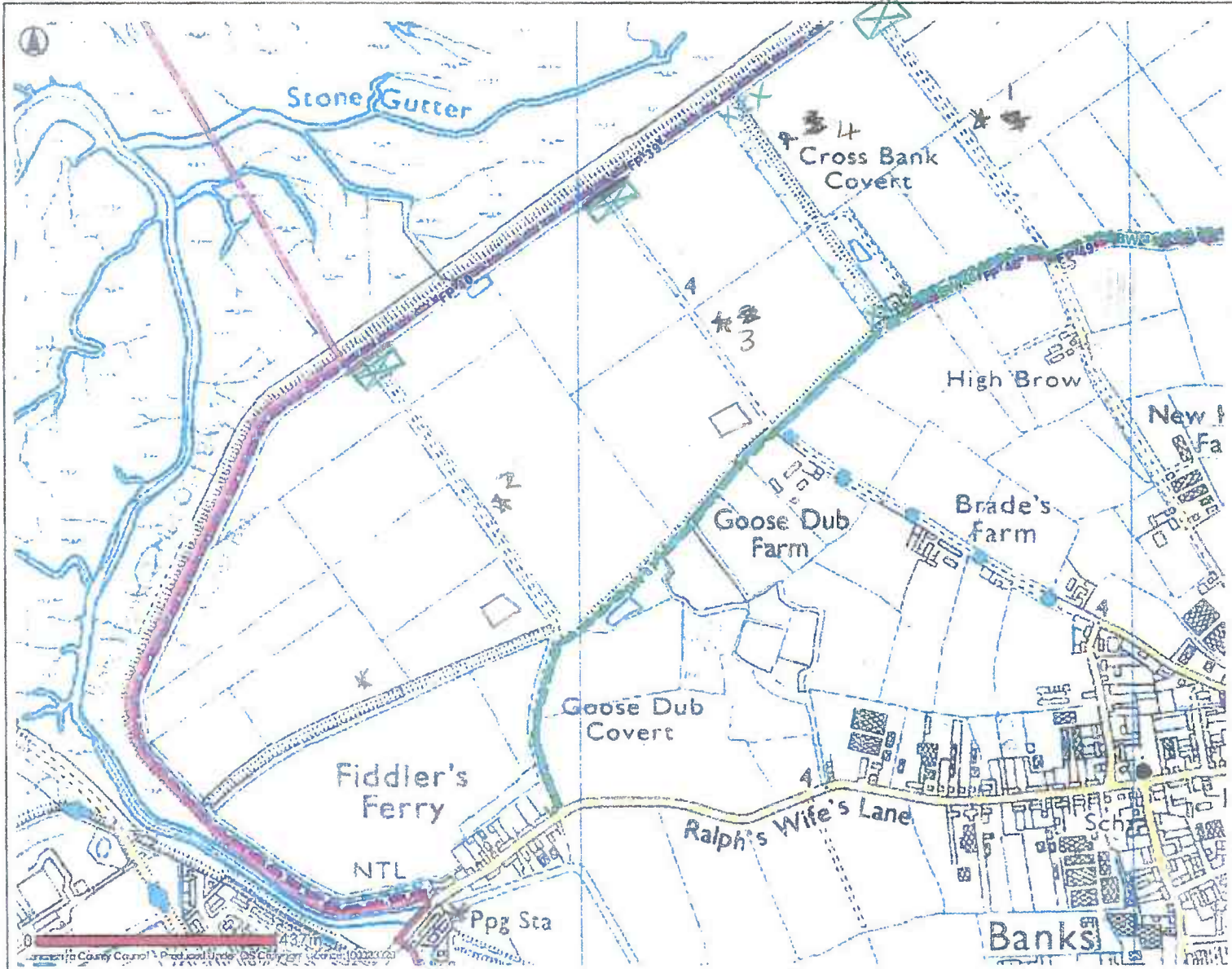
I am/~~am not~~ willing to attend a hearing, public inquiry or court to give evidence on this matter, if this should prove to be necessary.

Signature:



Date:

15/07/2012



- Public Rights Of Way**
- Footpath
 - Bridleway
 - Gwyway Open To All Traffic
 - Road Used As Public Path
 - Derivative Map Modification Order
 - Temporary Closures
 - Other Public Rights Of Way
- PROW Furniture**
- No Legal Limitation
 - Legal Limitation
- Gate with stile
Stiles removed since April 2012
- PATH
- Ditches since April 2012
- Private signs
- FENCE since APRIL 2012

Banks

PUBLIC RIGHTS OF WAY
EVIDENCE OF USE ON FOOT

Please note that information supplied will be used in accordance with the processes under Statute and will not be confidential. It may be disclosed to third parties.

NAME: COLIN STEVENSON

ADDRESS: 14 VICARAGE LANE,
BANKS

DATE OF BIRTH: 27/6/78 OCCUPATION: MOTOR ENGINEER

Route of Way

From: GEORGES LANE (Grid Reference) SD 338850 421892

Via: TRACK

To: NEW EMBANKMENT (Grid Reference) SD 338525 422355

1. How long have you known the route?

25 YEARS

2. Have you used the above way on foot? YES

If so:

(a) During which years? 1987-2012

(b) Where were you going to and from? FROM MY HOME TO
THE NEW EMBANKMENT

(c) For what purpose? WALKING MY DOG

(d) How many times a year? ONCE A DAY, EVERY DAY

(e) Have you used the way by other means? **No**

Please fill in all that apply

On horseback

On motorcycle/in vehicle

Other

During which years and often?

(f) Have you ever seen others using the way? **YES**

Please fill in all that apply

On horseback **YES**

On motorcycle/in vehicle

Other **TRACTORS + WALKERS**

During which years and how often **DAILY, 1987-2012**

3. Has the way always run over the same route? If not, give details and dates of any changes. Mark any changes or variations on the attached plan **YES**

4. (a) Have there, to your knowledge, been any stiles, gates or fences across the way? If so, state where the stiles, gates or fences stood and mark their locations on the attached plan. **YES**

(b) Were any of the gates locked? If so, state when and where they were, and mark them on the attached plan. **USED THE STILES SO DIDN'T CHECK IF GATES WERE LOCKED**

(c) Did any of the stiles, gates or fences prevent you from using the way on foot? If so, when? **No**

5. (a) Have you worked for any landowner over which the route passes? If so, give dates of employment and name of employer. **No**

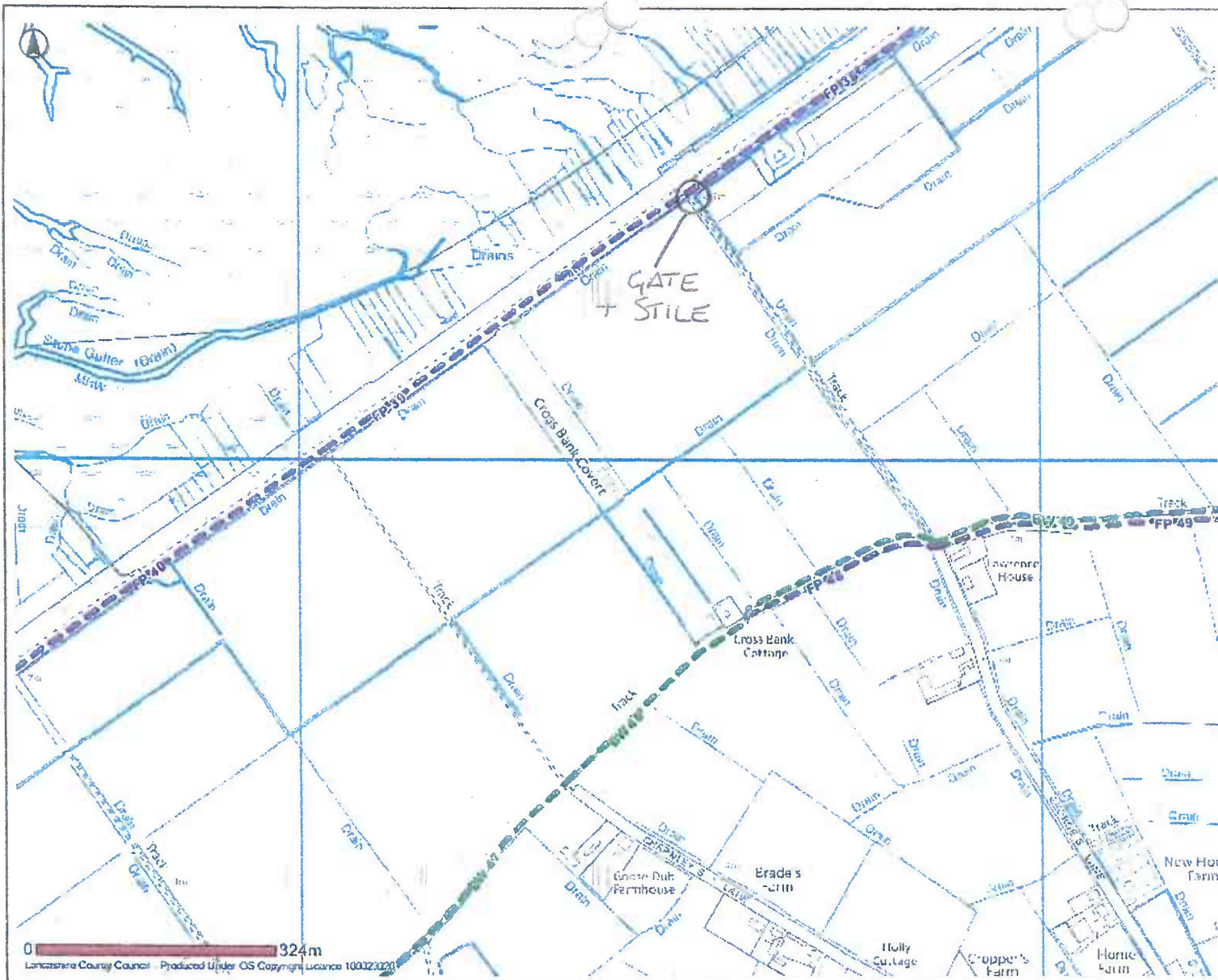
(b) Have you been a tenant of any land over which the routes passes? If so, give dates of tenancy and mark land rented on attached plan. **No**

<p>6. If you have answered yes to 5a or 5b did you ever receive any instructions from the landowner as to the use of the way by the public? If so, what were they?</p>
<p>7. (a) Have you ever been stopped or turned back when using this way on foot? No</p> <p>(b) Do you know or have you heard of anyone else having been stopped or turned back when using the way on foot? If so, state when the interruption took place and give particulars. No</p>
<p>8. Were you ever told by any owner or tenant of the land crossed by the way, or by anyone in their employment, that the way was not a public right of way on foot? If so, state when and give particulars and dates. No</p>
<p>9. Have you ever seen notices such as 'Private', 'No Road', 'No Thoroughfare' or 'Trespassers will be Prosecuted' on or near the way? If so, what did the notices say? Mark the location of the notices on the attached plan. No</p>
<p>10. Have you ever asked permission to use the way? If so, who did you ask? No</p>
<p>11. Please give any other information that you think is relevant. Use a separate sheet if necessary.</p>

I hereby certify that, to the best of my knowledge and belief, the facts that I have stated are true.

I ~~am~~/am not willing to attend a hearing, public inquiry or court to give evidence on this matter, if this should prove to be necessary.

Signature: C. St... Date: 26/5/12



-  Selected Features
-  Public Rights Of Way
-  Footpath
-  Bridleway
-  Eyeway Open To All Traffic
-  Road Lined As Public Path
-  Eminentio Map Modification Order
-  Temporary Closures
-  Other Public Rights Of Way

Banks

PUBLIC RIGHTS OF WAY

EVIDENCE OF USE ON FOOT

Please note that information supplied will be used in accordance with the processes under Statute and will not be confidential. It may be disclosed to third parties.

NAME:

..... Irene Stevenson

ADDRESS:

..... 16 Bonds Lane

..... Banks

..... Southport

DATE OF BIRTH: 7.04.1943

OCCUPATION: RETIRED

Route of Way

From: GEORGES LANE (Grid Reference) SD 338850 421892

Via: TRACK

To: NEW EMBANKMENT (Grid Reference) SD 338525 422355

1. How long have you known the route?

32 years.

2. Have you used the above way on foot? YES/NO

If so:

(a) During which years? 1980 - 2012

(b) Where were you going to and from? Home to far bank
NEW EMBANKMENT.

(c) For what purpose? walking the dogs.

(d) How many times a year? Every day sometimes
twice a day.

2
(e) Have you used the way by other means?

Please fill in all that apply

On horseback

On motorcycle/in vehicle

No.

Other

During which years and often?

(f) Have you ever seen others using the way?

Please fill in all that apply

Yes.

On horseback

Yes.

On motorcycle/in vehicle

No. Tractor.

Other

No.

During which years and how often

Nearly every day.

1980-2012.

OTHER WALKERS

3. Has the way always run over the same route? If not, give details and dates of any changes. Mark any changes or variations on the attached plan

4. (a) Have there, to your knowledge, been any stiles, gates or fences across the way? If so, state where the stiles, gates or fences stood and mark their locations on the attached plan. Yes.

(b) Were any of the gates locked? If so, state when and where they were, and mark them on the attached plan. USED STILE

(c) Did any of the stiles, gates or fences prevent you from using the way on foot? If so, when?

NO

5. (a) Have you worked for any landowner over which the route passes? If so, give dates of employment and name of employer.

No.

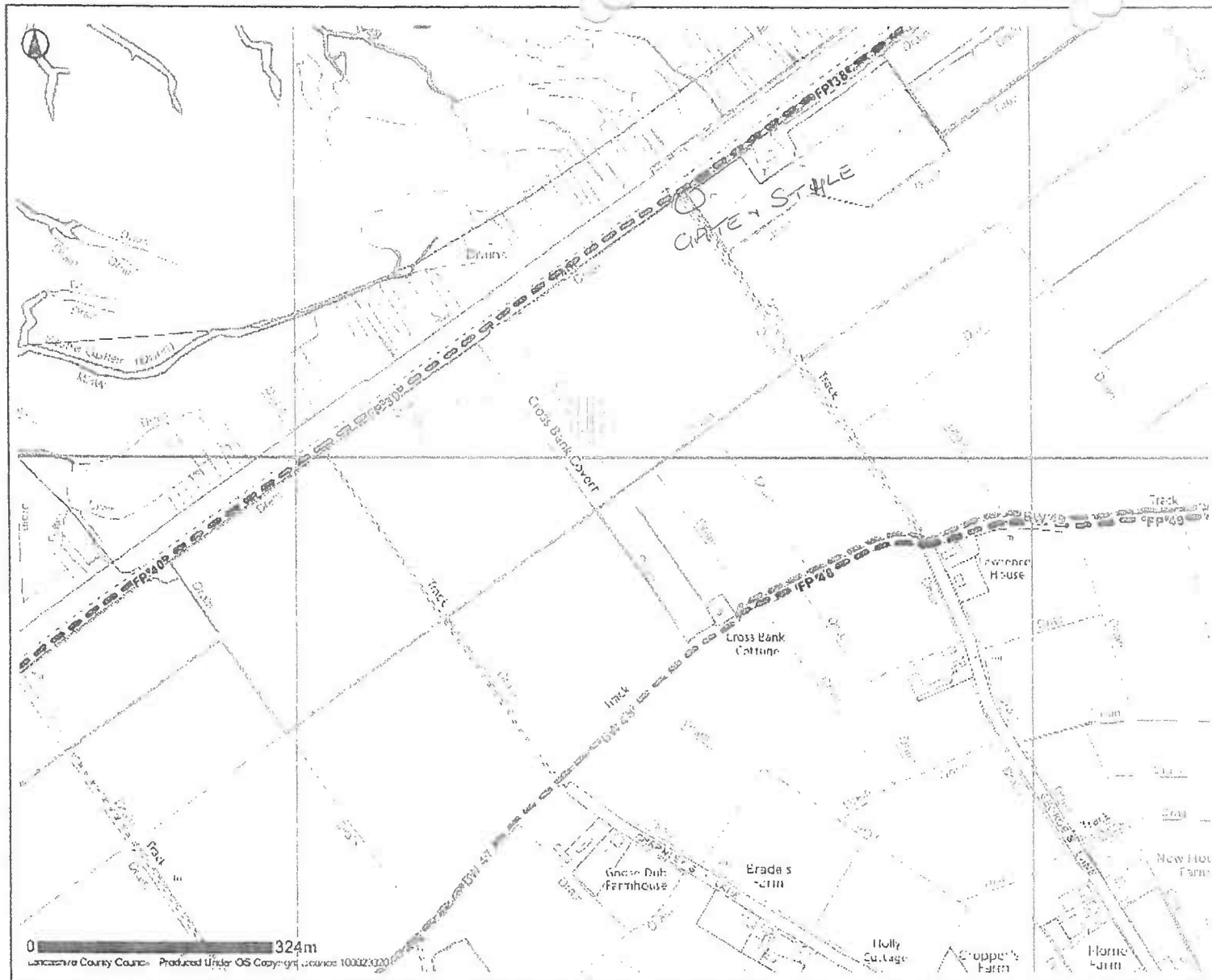
(b) Have you been a tenant of any land over which the routes passes? If so, give dates of tenancy and mark land rented on attached plan. NO.

<p>6. If you have answered yes to 5a or 5b did you ever receive any instructions from the landowner as to the use of the way by the public? If so, what were they?</p> <p style="text-align: center;">_____</p>
<p>7. (a) Have you ever been stopped or turned back when using this way on foot?</p> <p style="text-align: center;"><u>NO</u></p> <p>(b) Do you know or have you heard of anyone else having been stopped or turned back when using the way on foot? If so, state when the interruption took place and give particulars.</p> <p style="text-align: center;"><u>NO</u></p>
<p>8. Were you ever told by any owner or tenant of the land crossed by the way, or by anyone in their employment, that the way was not a public right of way on foot? If so, state when and give particulars and dates.</p> <p style="text-align: center;">NO</p>
<p>9. Have you ever seen notices such as 'Private', 'No Road', 'No Thoroughfare' or 'Trespassers will be Prosecuted' on or near the way? If so, what did the notices say? Mark the location of the notices on the attached plan.</p> <p style="text-align: right;">No</p>
<p>10. Have you ever asked permission to use the way? If so, who did you ask?</p> <p style="text-align: right;">No</p>
<p>11. Please give any other information that you think is relevant. Use a separate sheet if necessary.</p>

I hereby certify that, to the best of my knowledge and belief, the facts that I have stated are true.

I am/~~am not~~ willing to attend a hearing, public inquiry or court to give evidence on this matter, if this should prove to be necessary.

Signature: J. Stevenson Date: 26.5.2012



- Selected Features**
- Public Rights Of Way
 - Footpath
 - Bridleway
 - Byway Open To All Traffic
 - Road Used As Public Path
 - Definitive Map Modification Order
 - Temporary Closure
 - Other Public Rights Of Way



Date: 09/05/2012

This map is reproduced from Ordnance Survey material with the Permission of Ordnance Survey on behalf of the Controller of Her Majesty's Stationery Office (C) Crown Copyright.
 Unauthorised reproduction may lead to prosecution or civil proceedings.
 Lancashire County Council - OS Licence 100023320 (C) 2010

Banks

PUBLIC RIGHTS OF WAY
EVIDENCE OF USE ON FOOT

Please note that information supplied will be used in accordance with the processes under Statute and will not be confidential. It may be disclosed to third parties.

NAME: JOANNA STEVENSON

ADDRESS: 14 VICARAGE LANE
BANKS

DATE OF BIRTH: 15/4/78 OCCUPATION: Bereavement Co-ordinator

Route of Way

From: GEORGE'S LANE (Grid Reference) SD 338850 421892

Via: TRACK

To: NEW EMBANKMENT (Grid Reference) SD 338525 422355

1. How long have you known the route?

10 years

2. Have you used the above way on foot? YES/NO

If so:

- (a) During which years? 2002-2012
- (b) Where were you going to and from? from home to new embankment
- (c) For what purpose? walking my dog
- (d) How many times a year? every day

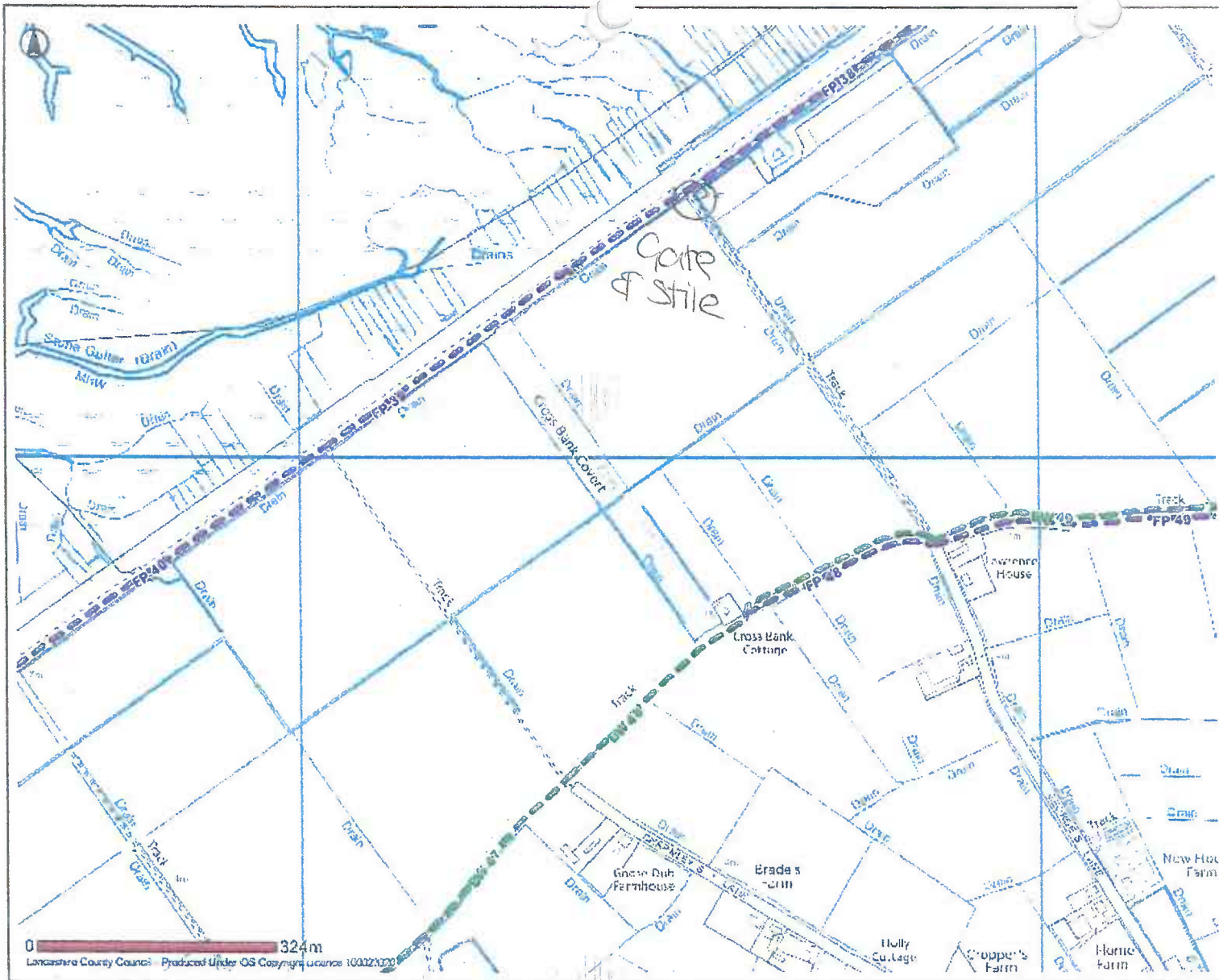
<p>(e) Have you used the way by other means? NO</p> <p>Please fill in all that apply</p> <p>On horseback</p> <p>On motorcycle/in vehicle</p> <p>Other</p> <p>During which years and often?</p>
<p>(f) Have you ever seen others using the way? yes</p> <p>Please fill in all that apply</p> <p>On horseback yes</p> <p>On motorcycle/in vehicle</p> <p>Other Tractors & walkers</p> <p>During which years and how often daily 2002-to date</p>
<p>3. Has the way always run over the same route? If not, give details and dates of any changes. Mark any changes or variations on the attached plan</p>
<p>4. (a) Have there, to your knowledge, been any stiles, gates or fences across the way? If so, state where the stiles, gates or fences stood and mark their locations on the attached plan. yes</p> <p>(b) Were any of the gates locked? If so, state when and where they were, and mark them on the attached plan. used stiles</p> <p>(c) Did any of the stiles, gates or fences prevent you from using the way on foot? If so, when? NO</p>
<p>5. (a) Have you worked for any landowner over which the route passes? If so, give dates of employment and name of employer. NO</p> <p>(b) Have you been a tenant of any land over which the routes passes? If so, give dates of tenancy and mark land rented on attached plan. NO</p>


6. If you have answered yes to 5a or 5b did you ever receive any instructions from the landowner as to the use of the way by the public? If so, what were they?
7. (a) Have you ever been stopped or turned back when using this way on foot? NO (b) Do you know or have you heard of anyone else having been stopped or turned back when using the way on foot? If so, state when the interruption took place and give particulars. NO
8. Were you ever told by any owner or tenant of the land crossed by the way, or by anyone in their employment, that the way was not a public right of way on foot? If so, state when and give particulars and dates. NO
9. Have you ever seen notices such as 'Private', 'No Road', 'No Thoroughfare' or 'Trespassers will be Prosecuted' on or near the way? If so, what did the notices say? Mark the location of the notices on the attached plan. NO
10. Have you ever asked permission to use the way? If so, who did you ask? NO
11. Please give any other information that you think is relevant. Use a separate sheet if necessary.

I hereby certify that, to the best of my knowledge and belief, the facts that I have stated are true.

I am/am not willing to attend a hearing, public inquiry or court to give evidence on this matter, if this should prove to be necessary.

Signature: J. Stevenson Date: 26/5/12



-  Selected Features
- Public Rights Of Way**
-  Footpath
-  Bridleway
-  Byway Open To All Traffic
-  Road Used As Public Path
-  Definitive Map Modification Order
-  Temporary Closures
-  Other Public Rights Of Way

Banks



Date: 09/05/2012

This map is reproduced from Ordnance Survey material with the Permission of Ordnance Survey on behalf of the Controller of Her Majesty's Stationery Office (C) Crown Copyright. Unauthorised reproduction may lead to prosecution or civil proceedings. Lancashire County Council - OS Licence 100023320 (C) 2010

PUBLIC RIGHTS OF WAY

EVIDENCE OF USE ON FOOT

Please note that information supplied will be used in accordance with the processes under Statute and will not be confidential. It may be disclosed to third parties.

NAME:

W.R. STEVENSON

ADDRESS:

16 BENDS LANE

BANKS

SOUTHPORT R. 9. BHC

DATE OF BIRTH:

22/10/1941

OCCUPATION:

TAXI DRIVER

Route of Way

From: GEORGES LANE

(Grid Reference) SD 338850 421892

Via: TRACK

To: NEW EMBANKMENT

(Grid Reference) SD 338525 422355

1. How long have you known the route?

32 YEAR

2. Have you used the above way on foot? YES/NO

If so:

(a) During which years? 1980 - 2012

(b) Where were you going to and from? HOME - TO NEW EMBANKMENT
TO HOME

(c) For what purpose? WALK DOGS + EXERCISE, ENJOY SCENERY

(d) How many times a year? DAILY

(e) Have you used the way by other means? **No**

Please fill in all that apply

On horseback

On motorcycle/in vehicle

Other

During which years and often?

(f) Have you ever seen others using the way? **YES**

Please fill in all that apply

On horseback **YES**

On motorcycle/in vehicle **TRACTORS INVOLVED IN AGRICULTURE**

Other **BICYCLE + WALKING**

During which years and how often

1980 - 2012 REGULARLY

3. Has the way always run over the same route? If not, give details and dates of any changes. Mark any changes or variations on the attached plan

YES

4. (a) Have there, to your knowledge, been any stiles, gates or fences across the way? If so, state where the stiles, gates or fences stood and mark their locations on the attached plan. **STILE AT NEW EMBANKMENT**

(b) Were any of the gates locked? If so, state when and where they were, and mark them on the attached plan. **DIDNT NEED TO USE GATES - USED STILE**

(c) Did any of the stiles, gates or fences prevent you from using the way on foot? If so, when?

No

5. (a) Have you worked for any landowner over which the route passes? If so, give dates of employment and name of employer.

No

(b) Have you been a tenant of any land over which the routes passes? If so, give dates of tenancy and mark land rented on attached plan.

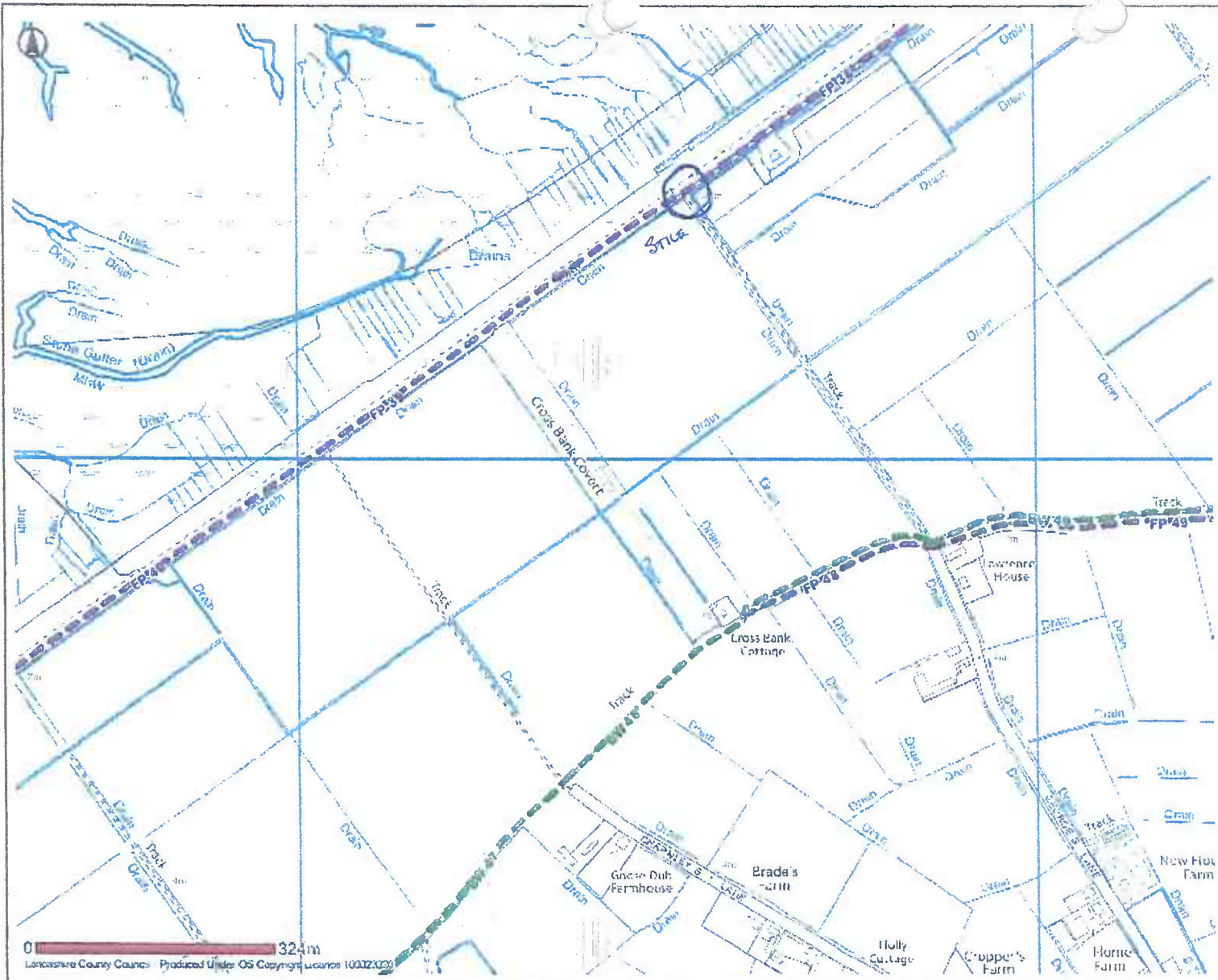
No

<p>6. If you have answered yes to 5a or 5b did you ever receive any instructions from the landowner as to the use of the way by the public? If so, what were they?</p> <p style="text-align: center;">N/A</p>
<p>7. (a) Have you ever been stopped or turned back when using this way on foot?</p> <p style="text-align: center;">No</p> <p>(b) Do you know or have you heard of anyone else having been stopped or turned back when using the way on foot? If so, state when the interruption took place and give particulars.</p> <p style="text-align: center;">No.</p>
<p>8. Were you ever told by any owner or tenant of the land crossed by the way, or by anyone in their employment, that the way was not a public right of way on foot? If so, state when and give particulars and dates.</p> <p style="text-align: center;">No</p>
<p>9. Have you ever seen notices such as 'Private', 'No Road', 'No Thoroughfare' or 'Trespassers will be Prosecuted' on or near the way? If so, what did the notices say? Mark the location of the notices on the attached plan.</p> <p style="text-align: center;">No</p>
<p>10. Have you ever asked permission to use the way? If so, who did you ask?</p> <p style="text-align: center;">No</p>
<p>11. Please give any other information that you think is relevant. Use a separate sheet if necessary.</p>

I hereby certify that, to the best of my knowledge and belief, the facts that I have stated are true.

I am/~~am not~~ willing to attend a hearing, public inquiry or court to give evidence on this matter, if this should prove to be necessary.

Signature: W. R. Stewart Date: 26.5.2012



-  Selected Features
- Public Rights Of Way**
-  Footpath
-  Bridleway
-  Byway Open To All Traffic
-  Road Used As Public Path
-  Derivative Map Modification Order
-  Temporary Closures
-  Other Public Rights Of Way

Banks

PUBLIC RIGHTS OF WAY

EVIDENCE OF USE ON FOOT

Please note that information supplied will be used in accordance with the processes under Statute and will not be confidential. It may be disclosed to third parties.

NAME:

MR & MRS RAYMOND STOBBS

ADDRESS:

10 LANCASTER DRIVE

BANKS

MR.

DATE OF BIRTH: 25-3-54

OCCUPATION: SHOEFITTER

Route of Way

From: Georges Lane

(Grid Reference)

SD 338850 421892

Via: track

To: New Embankment

(Grid Reference)

SD 338525 422355

1. How long have you known the route?

34 years

2. Have you used the above way on foot?

YES NO

If so:

(a) During which years? 1978 - 2012

(b) Where were you going to and from? from home circular route

(c) For what purpose? exercise + observe wildlife

(d) How many times a year? 30

(e) Have you used the way by other means?

Please fill in all that apply

~~On horseback~~

~~On motorcycle/in vehicle~~

~~Other~~

~~During which years and often?~~

No

(f) Have you ever seen others using the way?

Please fill in all that apply

On horseback Yes

On motorcycle/in vehicle

Other Bikes

During which years and how often over 20 yrs. to present.

3. Has the way always run over the same route? If not, give details and dates of any changes. Mark any changes or variations on the attached plan

Yes. ~~At a gate~~

4. (a) Have there, to your knowledge, been any stiles, gates or fences across the way? If so, state where the stiles, gates or fences stood and mark their locations on the attached plan. New gate

(b) Were any of the gates locked? If so, state when and where they were, and mark them on the attached plan. No

(c) Did any of the stiles, gates or fences prevent you from using the way on foot? If so, when? No

5. (a) Have you worked for any landowner over which the route passes? If so, give dates of employment and name of employer.

No

(b) Have you been a tenant of any land over which the routes passes? If so, give dates of tenancy and mark land rented on attached plan.

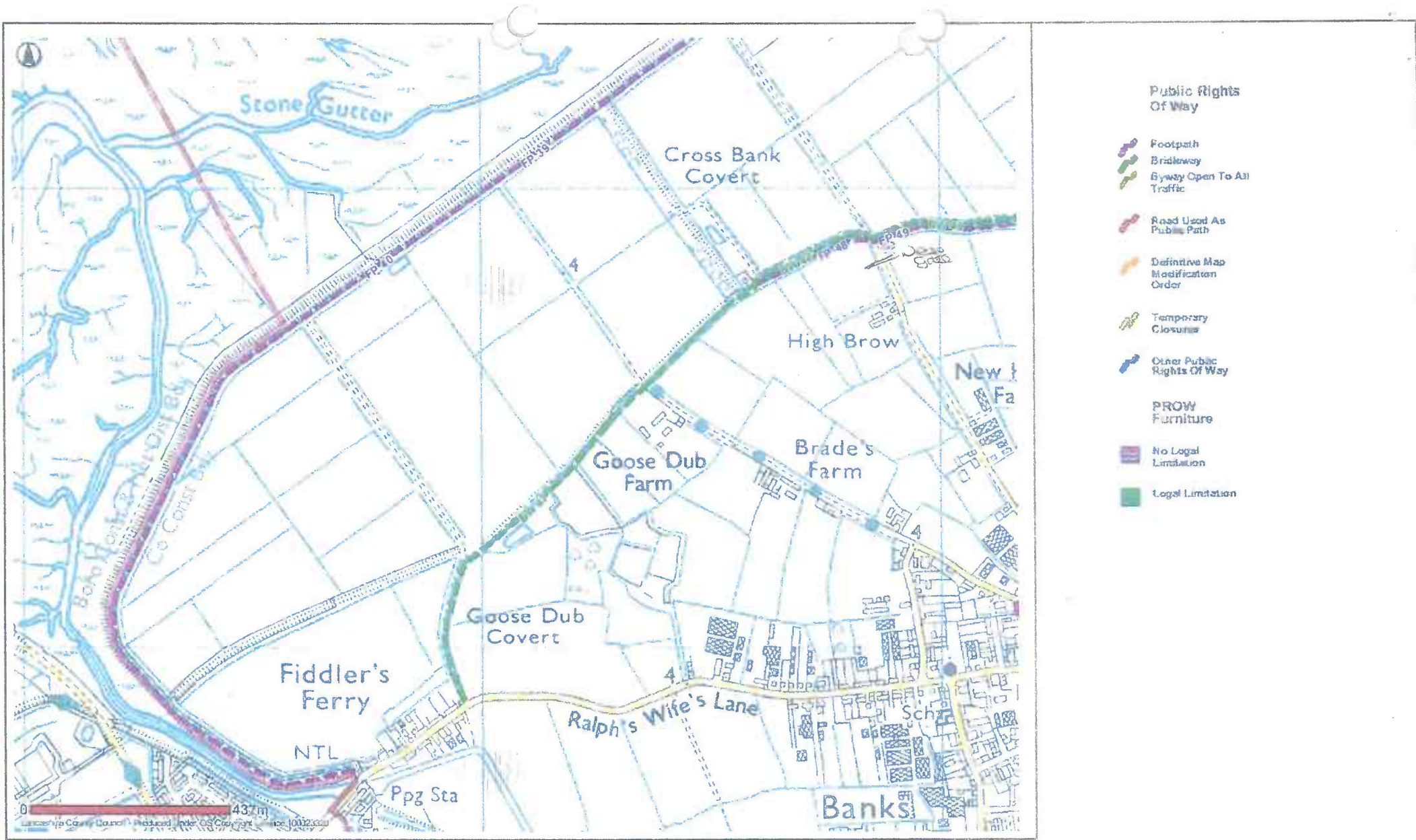
No

6. If you have answered yes to 5a or 5b did you ever receive any instructions from the landowner as to the use of the way by the public? If so, what were they?
7. (a) Have you ever been stopped or turned back when using this way on foot? No (b) Do you know or have you heard of anyone else having been stopped or turned back when using the way on foot? If so, state when the interruption took place and give particulars. Yes in May 2012. Strend
8. Were you ever told by any owner or tenant of the land crossed by the way, or by anyone in their employment, that the way was not a public right of way on foot? If so, state when and give particulars and dates. No
9. Have you ever seen notices such as 'Private', 'No Road', 'No Thoroughfare' or 'Trespassers will be Prosecuted' on or near the way? If so, what did the notices say? Mark the location of the notices on the attached plan. Yes Private Rd.
10. Have you ever asked permission to use the way? If so, who did you ask? No
11. Please give any other information that you think is relevant. Use a separate sheet if necessary.

I hereby certify that, to the best of my knowledge and belief, the facts that I have stated are true.

I am/am not willing to attend a hearing, public inquiry or court to give evidence on this matter, if this should prove to be necessary.

Signature: R. Stalt Date: 2/6/12



Banks

PUBLIC RIGHTS OF WAY
EVIDENCE OF USE ON FOOT

Please note that information supplied will be used in accordance with the processes under Statute and will not be confidential. It may be disclosed to third parties.

NAME: Nicola Swailes

ADDRESS: 31 Chomleys Lane,
Banks

DATE OF BIRTH: 26/09/74 OCCUPATION: Sales Assistant

Route of Way

From: GEORGES LANE (Grid Reference) SD 338850 421892

Via: TRACK

To: NEW EMBANKMENT (Grid Reference) SD 338525 422355

1. How long have you known the route?

3 yrs.

2. Have you used the above way on foot? YES/~~NO~~

If so:

(a) During which years? 2010 - 2012.

(b) Where were you going to and from? My house to MUMS house

(c) For what purpose? Dog walk.


(d) How many times a year? 4-5 times a wk.

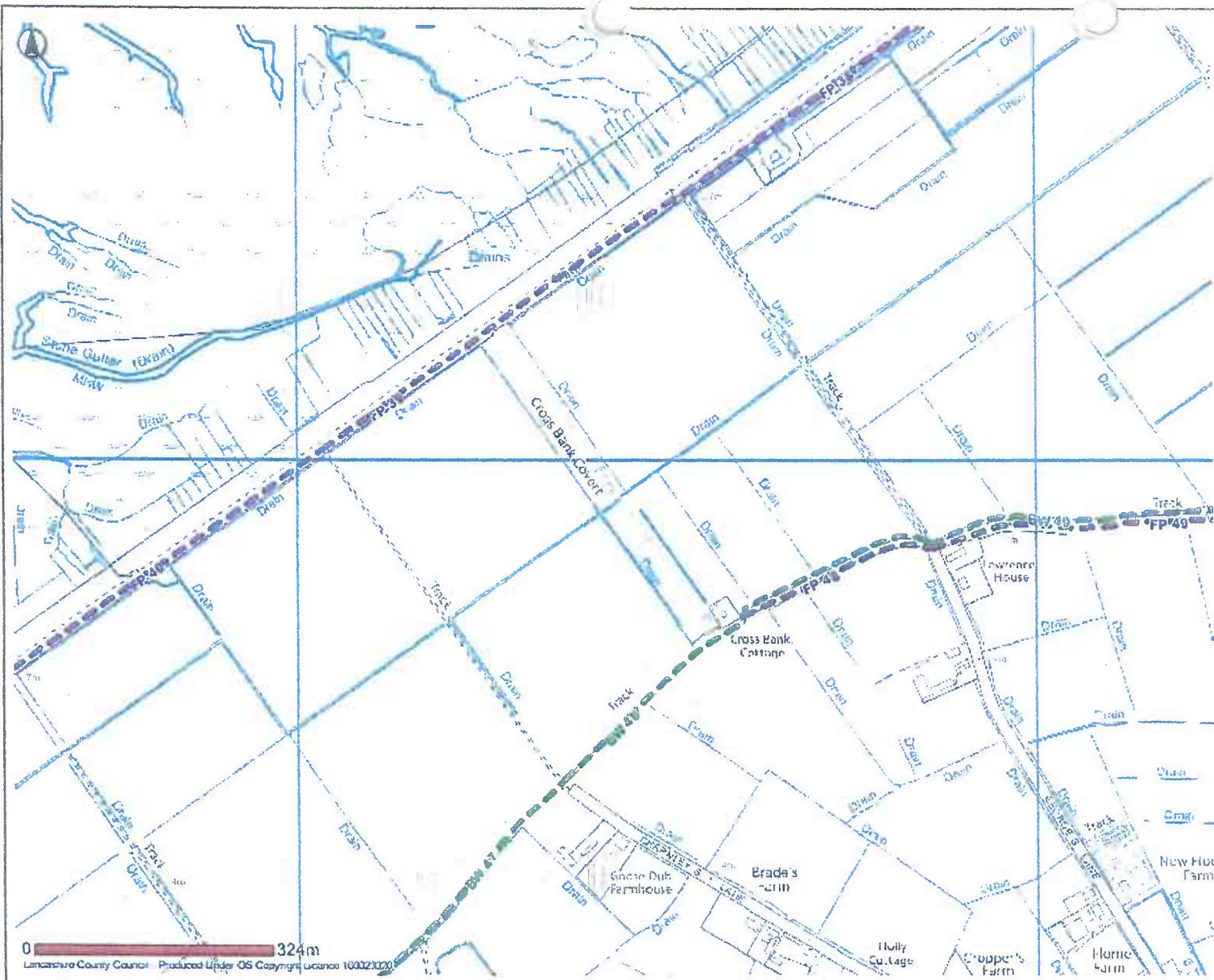
<p>(e) Have you used the way by other means?</p> <p>Please fill in all that apply</p> <p>On horseback</p> <p>On motorcycle/in vehicle N/A</p> <p>Other</p> <p>During which years and often?</p>
<p>(f) Have you ever seen others using the way?</p> <p>Please fill in all that apply</p> <p>On horseback <input checked="" type="checkbox"/></p> <p>On motorcycle/in vehicle</p> <p>Other</p> <p>During which years and how often 2010 - 2012</p>
<p>3. Has the way always run over the same route? If not, give details and dates of any changes. Mark any changes or variations on the attached plan</p>
<p>4. (a) Have there, to your knowledge, been any stiles, gates or fences across the way? If so, state where the stiles, gates or fences stood and mark their locations on the attached plan.</p> <p>(b) Were any of the gates locked? If so, state when and where they were, and mark them on the attached plan.</p> <p>(c) Did any of the stiles, gates or fences prevent you from using the way on foot? If so, when?</p>
<p>5. (a) Have you worked for any landowner over which the route passes? If so, give dates of employment and name of employer. NO</p> <p>(b) Have you been a tenant of any land over which the routes passes? If so, give dates of tenancy and mark land rented on attached plan. NO</p>









6. If you have answered yes to 5a or 5b did you ever receive any instructions from the landowner as to the use of the way by the public? If so, what were they?
7. (a) Have you ever been stopped or turned back when using this way on foot? NO (b) Do you know or have you heard of anyone else having been stopped or turned back when using the way on foot? If so, state when the interruption took place and give particulars. NO
8. Were you ever told by any owner or tenant of the land crossed by the way, or by anyone in their employment, that the way was not a public right of way on foot? If so, state when and give particulars and dates. NO
9. Have you ever seen notices such as 'Private', 'No Road', 'No Thoroughfare' or 'Trespassers will be Prosecuted' on or near the way? If so, what did the notices say? Mark the location of the notices on the attached plan. NO
10. Have you ever asked permission to use the way? If so, who did you ask? NO
11. Please give any other information that you think is relevant. Use a separate sheet if necessary.

I hereby certify that, to the best of my knowledge and belief, the facts that I have stated are true.

I am/~~am~~ not willing to attend a hearing, public inquiry or court to give evidence on this matter, if this should prove to be necessary.

Signature:  Date: 27/05/12



-  Selected Features
- Public Rights Of Way**
-  Footpath
-  Bridleway
-  Highway Open To All Traffic
-  Road Used As Public Path
-  Definitive Map Modification Order
-  Temporary Closures
-  Other Public Rights Of Way

Banks



Date: 09/05/2012

This map is reproduced from Ordnance Survey material with the Permission of Ordnance Survey on behalf of the Controller of Her Majesty's Stationery Office (C) Crown Copyright.
 Unauthorised reproduction may lead to prosecution or civil proceedings.
 Lancashire County Council - OS Licence 100023320 (C) 2010

PUBLIC RIGHTS OF WAY

EVIDENCE OF USE ON FOOT

Please note that information supplied will be used in accordance with the processes under Statute and will not be confidential. It may be disclosed to third parties.

NAME:

Karen Taylor

ADDRESS:

13 Glebe Lane
Roxley
PR9 8EU

DATE OF BIRTH:

11/1/63

OCCUPATION:

Student

Route of Way

From: Georges Lane

(Grid Reference)

SD 338850 421892

Via: track

To: New Embankment

(Grid Reference)

SD 338525 422355

1. How long have you known the route?

All my life.

2. Have you used the above way on foot? YES/NO

If so:

(a) During which years?

From 1968 onwards

(b) Where were you going to and from?

From home and back.

(c) For what purpose?

Walking sometimes

(d) How many times a year?

with a dog
varied with time year.

(e) Have you used the way by other means?
Please fill in all that apply
On horseback
On motorcycle/in vehicle
Other Bike
During which years and often? occasionally.

(f) Have you ever seen others using the way? Yes.
Please fill in all that apply
On horseback
On motorcycle/in vehicle
Other
During which years and how often

3. Has the way always run over the same route? If not, give details and dates of any changes. Mark any changes or variations on the attached plan
Yes.

4. (a) Have there, to your knowledge, been any stiles, gates or fences across the way? If so, state where the stiles, gates or fences stood and mark their locations on the attached plan. Yes.
(b) Were any of the gates locked? If so, state when and where they were, and mark them on the attached plan.
(c) Did any of the stiles, gates or fences prevent you from using the way on foot? If so, when?
No.

5. (a) Have you worked for any landowner over which the route passes? If so, give dates of employment and name of employer.
No
(b) Have you been a tenant of any land over which the routes passes? If so, give dates of tenancy and mark land rented on attached plan. No.

<p>6. If you have answered yes to 5a or 5b did you ever receive any instructions from the landowner as to the use of the way by the public? If so, what were they?</p> <p style="text-align: center;">No.</p>
<p>7. (a) Have you ever been stopped or turned back when using this way on foot?</p> <p style="text-align: center;">No.</p> <p>(b) Do you know or have you heard of anyone else having been stopped or turned back when using the way on foot? If so, state when the interruption took place and give particulars.</p> <p style="text-align: center;">No.</p>
<p>8. Were you ever told by any owner or tenant of the land crossed by the way, or by anyone in their employment, that the way was not a public right of way on foot? If so, state when and give particulars and dates.</p> <p style="text-align: center;">No.</p>
<p>9. Have you ever seen notices such as 'Private', 'No Road', 'No Thoroughfare' or 'Trespassers will be Prosecuted' on or near the way? If so, what did the notices say? Mark the location of the notices on the attached plan.</p>
<p>10. Have you ever asked permission to use the way? If so, who did you ask?</p> <p style="text-align: center;">No.</p>
<p>11. Please give any other information that you think is relevant. Use a separate sheet if necessary.</p>

I hereby certify that, to the best of my knowledge and belief, the facts that I have stated are true.

I am/~~am~~ not willing to attend a hearing, public inquiry or court to give evidence on this matter, if this should prove to be necessary.

Signature:  Date: 28/5/12

PUBLIC RIGHTS OF WAY

EVIDENCE OF USE ON FOOT

Please note that information supplied will be used in accordance with the processes under Statute and will not be confidential. It may be disclosed to third parties.

NAME:

ROY TAYLOR

ADDRESS:

49 Ralph's Wifes Lane. Banks
Southport
PR9 8ER

DATE OF BIRTH:

9.7.29

OCCUPATION:

Retired

Route of Way

From: Georges Lane

(Grid Reference)

SD 338850 421892

Via: track

To: New Embankment

(Grid Reference)

SD 338525 422355

1. How long have you known the route?

2. Have you used the above way on foot? YES/NO

If so:

(a) During which years?

1980 - 2002 approx.

(b) Where were you going to and from?

from home finishing at Georges Lane

(c) For what purpose?

doing the above route in reverse - getting fit after illness and dog walking when able.

(d) How many times a year?

(e) Have you used the way by other means? *NO*

Please fill in all that apply

On horseback

On motorcycle/in vehicle

Other

During which years and often?

(f) Have you ever seen others using the way? *yes*

Please fill in all that apply

On horseback

On motorcycle/in vehicle

Other

During which years and how often *I do not recall which year.*

but there was usually someone out walking.

3. Has the way always run over the same route? If not, give details and dates of any changes. Mark any changes or variations on the attached plan

same route.

4. (a) Have there, to your knowledge, been any stiles, gates or fences across the way? If so, state where the stiles, gates or fences stood and mark their locations on the attached plan.

(b) Were any of the gates locked? If so, state when and where they were, and mark them on the attached plan.

(c) Did any of the stiles, gates or fences prevent you from using the way on foot? If so, when?

5. (a) Have you worked for any landowner over which the route passes? If so, give dates of employment and name of employer.

NO.

(b) Have you been a tenant of any land over which the routes passes? If so, give dates of tenancy and mark land rented on attached plan.

NO

<p>6. If you have answered yes to 5a or 5b did you ever receive any instructions from the landowner as to the use of the way by the public? If so, what were they?</p> <p style="text-align: center;">NO</p>
<p>7. (a) Have you ever been stopped or turned back when using this way on foot?</p> <p style="text-align: center;">NO</p> <p>(b) Do you know or have you heard of anyone else having been stopped or turned back when using the way on foot? If so, state when the interruption took place and give particulars.</p> <p style="text-align: center;">NO</p>
<p>8. Were you ever told by any owner or tenant of the land crossed by the way, or by anyone in their employment, that the way was not a public right of way on foot? If so, state when and give particulars and dates.</p> <p style="text-align: center;">NO</p>
<p>9. Have you ever seen notices such as 'Private', 'No Road', 'No Thoroughfare' or 'Trespassers will be Prosecuted' on or near the way? If so, what did the notices say? Mark the location of the notices on the attached plan.</p> <p style="text-align: center;">NO</p>
<p>10. Have you ever asked permission to use the way? If so, who did you ask?</p> <p style="text-align: center;">NO</p>
<p>11. Please give any other information that you think is relevant. Use a separate sheet if necessary.</p>

I hereby certify that, to the best of my knowledge and belief, the facts that I have stated are true.

I am/~~am~~ not willing to attend a hearing, public inquiry or court to give evidence on this matter, if this should prove to be necessary.

Signature: B. Taylor Date: 1-6-12

PUBLIC RIGHTS OF WAY

EVIDENCE OF USE ON FOOT

Please note that information supplied will be used in accordance with the processes under Statute and will not be confidential. It may be disclosed to third parties.

NAME: ROY EDWARD TAYLOR

ADDRESS:
128 GAMON STREET
YARRAVILLE
MELBOURNE
AUSTRALIA
VIC 3013

DATE OF BIRTH: 14/11/1968

OCCUPATION: AEROSPACE DESIGN ENGINEER

Route of Way

From:

GEORGES LANE

(Grid Reference)

SD 338850

Via: TRACK

(421892)

To:

NEW EMBANKMENT

(Grid Reference)

SD 338525

(422355)

1. How long have you known the route?

SINCE I WAS THREE YEARS OLD, (1972)
TAKEN ALONG THE TRACK BY MY FATHER
ON HIS BIKE

2. Have you used the above way on foot?

YES NO

If so:

(a) During which years?

JULY 1975 → NOVEMBER 2000

THEN ONCE PER YEAR, FROM NOV 2000 →

(b) Where were you going to and from?

~~2000~~ 2007

FROM VILLAGE TO NEW EMBANKMENT

(c) For what purpose?

EXERCISE, PICNICS WITH SCHOOL FRIENDS
(1975 - 1982) THEN BIRD WATCHING (1982 - 2000)

(d) How many times a year?

UP TO ~~25~~ 5 TIMES PER YEAR, (1975 - 2000)
ONCE PER YEAR (2000 - 2007)

(e) Have you used the way by other means?

YES

Please fill in all that apply

On horseback

On motorcycle/in vehicle

Other

BICYCLÉ

During which years and often?

1972 - 2000, UP TO 10 TIMES
PER YEAR

(f) Have you ever seen others using the way?

YES

Please fill in all that apply

ON FOOT

On horseback

YES

On motorcycle/in vehicle

NO

Other

BICYCLE

During which years and how often

DURING ALL YEARS 1975 - 2000
TYPICALLY 3 TIMES / YEAR

3. Has the way always run over the same route? If not, give details and dates of any changes. Mark any changes or variations on the attached plan

YES

4. (a) Have there, to your knowledge, been any stiles, gates or fences across the way? If so, state where the stiles, gates or fences stood and mark their locations on the attached plan.

A STYLE AT THE NEW EMBANKMENT
SD 338 5525

(b) Were any of the gates locked? If so, state when and where they were, and mark them on the attached plan.

~~GATES WERE LOCKED~~ NO

(c) Did any of the stiles, gates or fences prevent you from using the way on foot? If so, when?

No

5. (a) Have you worked for any landowner over which the route passes? If so, give dates of employment and name of employer.

No

(b) Have you been a tenant of any land over which the routes passes? If so, give dates of tenancy and mark land rented on attached plan.

NO

6. If you have answered yes to 5a or 5b did you ever receive any instructions from the landowner as to the use of the way by the public? If so, what were they?

7. (a) Have you ever been stopped or turned back when using this way on

No

foot? NO

(b) Do you know or have you heard of anyone else having been stopped or turned back when using the way on foot? If so, state when the interruption took place and give particulars.

NO

8. Were you ever told by any owner or tenant of the land crossed by the way, or by anyone in their employment, that the way was not a public right of way on foot? If so, state when and give particulars and dates.

No

9. Have you ever seen notices such as 'Private', 'No Road', 'No Thoroughfare' or 'Trespassers will be Prosecuted' on or near the way? If so, what did the notices say? Mark the location of the notices on the attached plan.

NO

10. Have you ever asked permission to use the way? If so, who did you ask?

NO

11. Please give any other information that you think is relevant. Use a separate sheet if necessary.

I USED THIS ~~PATH~~ ROUTE THROUGHOUT
MY CHILDHOOD FOR RECREATION,
PICNICS, EXERCISE, AND THEN
FOR BIRDWATCHING (EDUCATION)

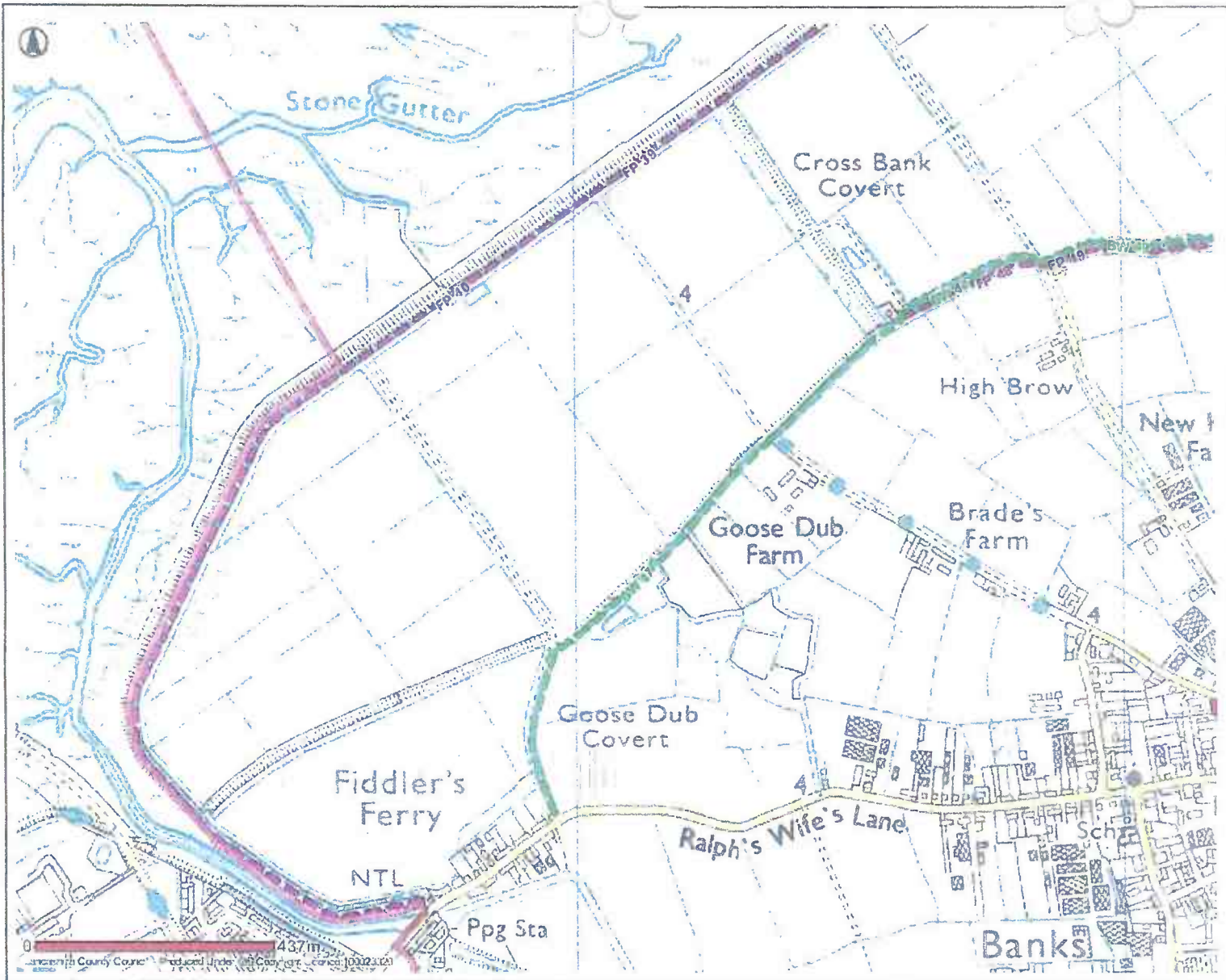
NOTE, ALTHOUGH I CURRENTLY LIVE IN AUSTRALIA,
I AM UK DOMICILED, AND WISH TO USE THIS
PATH WHEN IN THE UK. I SPEND ~~ABOUT~~ ~~FOR~~ AT LEAST
ONE MONTH PER YEAR IN BANKS.

I hereby certify that, to the best of my knowledge and belief, the facts
that I have stated are true.

I ~~am~~ am not willing to attend a hearing, public inquiry or court to give
evidence on this matter, if this should prove to be necessary.

Signature: Ray Teague

Date: 18/6/2012



- Public Rights Of Way**
- Footpath
 - Bridleway
 - Byway Open To All Traffic
 - Road Used As Public Path
 - Definitive Map Modification Order
 - Temporary Closure
 - Other Public Rights Of Way
- PROW Furniture**
- No Legal Limitation
 - Legal Limitation

Banks



Date: 10/05/2012

This map is reproduced from Ordnance Survey material with the Permission of Ordnance Survey on behalf of the Controller of Her Majesty's Stationery Office (C) Crown Copyright. Unauthorised reproduction may lead to prosecution or civil proceedings. Lancashire County Council - OS Licence 100023320 (C) 2010

PUBLIC RIGHTS OF WAY
EVIDENCE OF USE ON FOOT

Please note that information supplied will be used in accordance with the processes under Statute and will not be confidential. It may be disclosed to third parties.

NAME:

ANDREW TENNANT

ADDRESS:

3 FAREHAM DRIVE
BANKS
PR9 8FP

DATE OF BIRTH:

14/10/62

OCCUPATION:

ENG. TECH

Route of Way

From: Georges Lane

(Grid Reference)

SD 338850 421892

Via: track

To: New Embankment

(Grid Reference)

SD 338525 422355

1. How long have you known the route?

20+ YEARS

2. Have you used the above way on foot?

YES/NO

If so:

(a) During which years? 1990 ONWARDS

(b) Where were you going to and from? BANKS VILLAGE TO NEW EMBANKMENT

(c) For what purpose? CIRCULAR WALK

(d) How many times a year? 4/5

(e) Have you used the way by other means? **NO**

Please fill in all that apply

On horseback

On motorcycle/in vehicle

Other

During which years and often?

(f) Have you ever seen others using the way?

Please fill in all that apply

On horseback

On motorcycle/in vehicle

Other **WALKING**

During which years and how often

3. Has the way always run over the same route? If not, give details and dates of any changes. Mark any changes or variations on the attached plan

AS FAR AS I KNOW

4. (a) Have there, to your knowledge, been any stiles, gates or fences across the way? If so, state where the stiles, gates or fences stood and mark their locations on the attached plan. **STILE AT EMBANKMENT END**

(b) Were any of the gates locked? If so, state when and where they were, and mark them on the attached plan.

(c) Did any of the stiles, gates or fences prevent you from using the way on foot? If so, when? **NO**

5. (a) Have you worked for any landowner over which the route passes? If so, give dates of employment and name of employer. **NO**

(b) Have you been a tenant of any land over which the routes passes? If so, give dates of tenancy and mark land rented on attached plan.

NO

6.	If you have answered yes to 5a or 5b did you ever receive any instructions from the landowner as to the use of the way by the public? If so, what were they?
7. (a)	Have you ever been stopped or turned back when using this way on foot? NO
(b)	Do you know or have you heard of anyone else having been stopped or turned back when using the way on foot? If so, state when the interruption took place and give particulars. YES, MAY 2012
8.	Were you ever told by any owner or tenant of the land crossed by the way, or by anyone in their employment, that the way was not a public right of way on foot? If so, state when and give particulars and dates. NO
9.	Have you ever seen notices such as 'Private', 'No Road', 'No Thoroughfare' or 'Trespassers will be Prosecuted' on or near the way? If so, what did the notices say? Mark the location of the notices on the attached plan. NO
10.	Have you ever asked permission to use the way? If so, who did you ask? NO
11.	Please give any other information that you think is relevant. Use a separate sheet if necessary.

I hereby certify that, to the best of my knowledge and belief, the facts that I have stated are true.

I ~~am~~/am not willing to attend a hearing, public inquiry or court to give evidence on this matter, if this should prove to be necessary.

Signature: A. Tennant Date: 3-6-12

PUBLIC RIGHTS OF WAY

EVIDENCE OF USE ON FOOT

Please note that information supplied will be used in accordance with the processes under Statute and will not be confidential. It may be disclosed to third parties.

NAME: Mr DAVID WORRELL

ADDRESS: BEECH HOUSE
6. WOODVALE COURT
BANKS Lanes

DATE OF BIRTH: 31.5.2012 OCCUPATION: RETIRED.

Route of Way

From: Georges Lane (Grid Reference) SD 338850 421892

Via: track

To: New Embankment (Grid Reference) SD 338525 422355

1. How long have you known the route? 5 YEARS

2. Have you used the above way on foot? YES/NO

If so:

- (a) During which years? 2007 Present
- (b) Where were you going to and from? Georges Lane
- (c) For what purpose? Social
- (d) How many times a year? 400

(e) Have you used the way by other means?

Please fill in all that apply

On horseback

On motorcycle/in vehicle

Other **CYCLE**

During which years and often? **2001 - Present**

(f) Have you ever seen others using the way? **YES**

Please fill in all that apply

On horseback

Walking

On motorcycle/in vehicle

Other **CYCLE**

During which years and how often **2007 - Present**

3. Has the way always run over the same route? If not, give details and dates of any changes. Mark any changes or variations on the attached plan **YES**

4. (a) Have there, to your knowledge, been any stiles, gates or fences across the way? If so, state where the stiles, gates or fences stood and mark their locations on the attached plan. **YES**

(b) Were any of the gates locked? If so, state when and where they were, and mark them on the attached plan. **YES MAY 2012**

(c) Did any of the stiles, gates or fences prevent you from using the way on foot? If so, when? **NO**

5. (a) Have you worked for any landowner over which the route passes? If so, give dates of employment and name of employer. **NO**

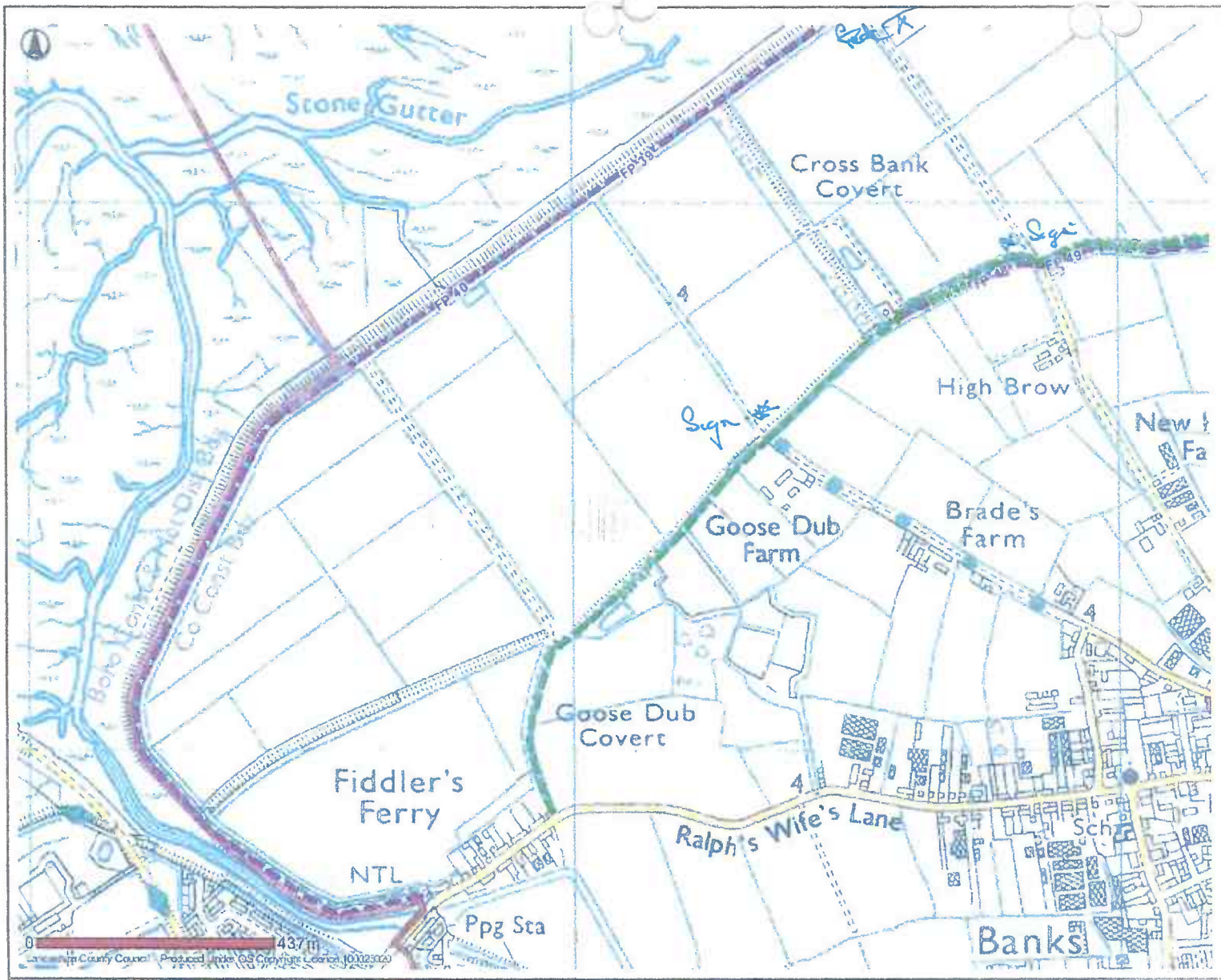
(b) Have you been a tenant of any land over which the routes passes? If so, give dates of tenancy and mark land rented on attached plan. **NO**

<p>6. If you have answered yes to 5a or 5b did you ever receive any instructions from the landowner as to the use of the way by the public? If so, what were they?</p> <p style="text-align: right;">N/A</p>
<p>7. (a) Have you ever been stopped or turned back when using this way on foot? No</p> <p>(b) Do you know or have you heard of anyone else having been stopped or turned back when using the way on foot? If so, state when the interruption took place and give particulars. No</p>
<p>8. Were you ever told by any owner or tenant of the land crossed by the way, or by anyone in their employment, that the way was not a public right of way on foot? If so, state when and give particulars and dates. No</p>
<p>9. Have you ever seen notices such as 'Private', 'No Road', 'No Thoroughfare' or 'Trespassers will be Prosecuted' on or near the way? If so, what did the notices say? Mark the location of the notices on the attached plan. Yes</p>
<p>10. Have you ever asked permission to use the way? If so, who did you ask? No</p>
<p>11. Please give any other information that you think is relevant. Use a separate sheet if necessary.</p>

I hereby certify that, to the best of my knowledge and belief, the facts that I have stated are true.

I am/am not willing to attend a hearing, public inquiry or court to give evidence on this matter, if this should prove to be necessary.

Signature: Paul Q. Donald Date: 31.5.2012



- Public Rights Of Way**
- Footpath
 - Bridleway
 - Byway Open To All Traffic
 - Road Used As Public Path
 - Definitive Map Modification Order
 - Temporary Closures
 - Other Public Rights Of Way
- PHOW Furniture**
- No Legal Limitation
 - Legal Limitation

Banks



Date: 10/05/2012

This map is reproduced from Ordnance Survey material with the Permission of Ordnance Survey on behalf of the Controller of Her Majesty's Stationery Office (C) Crown Copyright. Unauthorised reproduction may lead to prosecution or civil proceedings. Lancashire County Council - OS Licence 100023320 (C) 2010

PUBLIC RIGHTS OF WAY

EVIDENCE OF USE ON FOOT

Please note that information supplied will be used in accordance with the processes under Statute and will not be confidential. It may be disclosed to third parties.

NAME: ALAN WRIGHT

ADDRESS: 32 GRAVEL LANE
BANKS
LANCASHIRE PR9 8BN

DATE OF BIRTH: 5/11/1945 OCCUPATION: RETIRED

Route of Way

From: GEORGES LANE (Grid Reference) SD 338850 421892

Via: TRACK

To: NEW EMBANKMENT (Grid Reference) SD 338525 422355

1. How long have you known the route?

60 YEARS +

2. Have you used the above way on foot? YES/NO

If so:

(a) During which years? 1953 - 2005

(b) Where were you going to and from? END OF GEORGES LANE TO THE SEA EMBANKMENT

(c) For what purpose? LEISURE, SHOOTING, BIRDWATCHING

(d) How many times a year? 20

(e) Have you used the way by other means? **YES**

During which years? **1950^s TO 2000**

Please fill in all that apply

~~On horseback~~

~~On motorcycle/in vehicle~~

Other **BICYCLE**

3. Has the way always run over the same route? If not, give details and dates of any changes. Mark any changes or variations on the attached plan

YES

4a. Have there, to your knowledge, been any stiles, gates or fences across the way? If so, state where the stiles, gates or fences stood and mark their locations on the attached plan. **THE ONLY STILE IS THE ONE ERECTED BY THE UTILITIES AT THE SEA EMBANKMENT**

4b. Were any of the gates locked? If so, state when and where they were, and mark them on the attached plan.

NO

4c. Did any of the stiles, gates or fences prevent you from using the way on foot? If so, when?

NO

5a. Have you worked for any landowner over which the route passes? If so, give dates of employment and name of employer.

No

5b. Have you been a tenant of any land over which the routes passes? If so, give dates of tenancy and mark land rented on attached plan.

No

6. If you have answered yes to 5a or 5b did you ever receive any instructions from the landowner as to the use of the way by the public? If so, what were they?

7. a) Have you ever been stopped or turned back when using this way on foot?

No

b) Do you know or have you heard of anyone else having been stopped or turned back when using the way on foot? If so, state when the interruption took place and give particulars.

No

8. Were you ever told by any owner or tenant of the land crossed by the way, or by anyone in their employment, that the way was not a public right of way on foot? If so, state when and give particulars and dates.

No

9. Have you ever seen notices such as 'Private', 'No Road', 'No Thoroughfare' or 'Trespassers will be Prosecuted' on or near the way? If so, what did the notices say? Mark the location of the notices on the attached plan.

No

10. Have you ever asked permission to use the way? If so, who did you ask?

No

11. Please give any other information that you think is relevant. Use a separate sheet if necessary.

PLEASE SEE SEPARATE SHEET
(ATTACHED)

I hereby certify that, to the best of my knowledge and belief, the facts that I have stated are true.

I am/~~am not~~ willing to attend a hearing, public inquiry or court to give evidence on this matter, if this should prove to be necessary.

Signature:



Date:

28-5-2012

Alan Wright
32 Gravel Lane
Banks
Southport
PR98BN

Georges Lane

The track at the end of Georges Lane was the only access point for the people of Banks onto the marsh with a horse and cart. With it having an angled cobbled road over the top.

I remember my late Grandfather (born 1883) telling me how the shankers (shrimpers), and Cocklers with their horses and carts went down this track when he was a boy to access the sands that were at the other side of the Bank (new embankment) as the grass only went out about 100 yards.

Also it would be used by men on foot accessing the shore to go Putting (wading in the sea pushing a net to catch shrimps) cockling and collecting samphire in season.

So as you can see this track has been used by the public ever since the Bank was built.

If you want to go further back the Rev W T Bulpit in a chapter from his book entitled Banks and its People states that around 1260 a settlement of Monks made salt from the seawater at the end of Georges Lane, so they were possibly the first people to regularly walk where these tracks are.

The Southport and District Wildfowlers Association formed in 1887 and the oldest club of its type in the world has shot over the marshes for many years, and its members used all the tracks down to the marsh to gain access for shooting.

I was a member of the above club in the late 50s into the 60s personally using many of the tracks to access the marsh.