ROAD TRAFFIC REGULATION ACT 1984
LANCASHIRE COUNTY COUNCIL
(VARIOUS ROADS, BURNLEY, WORTHSTHORNE-WITH-HURSTWOOD AND PADIHAM, BURNLEY BOROUGH) (REVOCATIONS AND VARIOUS PARKING RESTRICTIONS, MAY (NO. 1)) ORDER 2017

The County Council of Lancashire ("the Council") in exercise of its powers under Sections 1, 2 and 4 of and Part IV of Schedule 9 to the Road Traffic Regulation Act 1984, as amended ("the Act") and of all other enabling powers, after consultation with the Chief Officer of Police in accordance with Part III of Schedule 9 to the Act, hereby make the following Order: -

1. Definitions and Interpretation

For all the purposes of this Order the terms described in this Article shall have the meanings specified:

a) **"Centreline"** means the centreline of a highway as shown on Ordnance Survey graphical information systems at the time that the Order was prepared;

b) **"Civil Enforcement Officer"** means a person authorised by or on behalf of Lancashire County Council in accordance with Section 76 of the Traffic Management Act 2004;

c) **"Council's Duly Authorised Officer"** means a person empowered in accordance with Section 10(2) of the Act;

d) **"Disabled Person's Vehicle"** means a Vehicle displaying a Disabled Person's Badge in the circumstances prescribed in Regulations 13, 14, 15 or 16 of The Disabled Persons (Badges for Motor Vehicles) (England) Regulations 2000;

e) **"Disabled Person's Badge"** means a badge which was: -

i) issued, or has effect as if issued, to a disabled person or an institution under The Disabled Persons (Badges for Motor Vehicles) (England) Regulations or under regulations having effect in Scotland or Wales under Section 21 of the Chronically Sick and Disabled Persons Act 1970; and
ii) has not ceased to be in force.

f) **"Goods Vehicle"** has the same meaning as in section 192 (1) of the Road Traffic Act 1988;

g) **"Loading"** and **"Unloading"** means the continuous transference from (or to) a Vehicle to (or from) premises adjacent to where the Vehicle is parked of heavy or unmanageable Goods that are not designed to be carried by hand other than over a very short distance;

h) **"Parking Disc"** means a device which: -

i) is 125 millimetres square and coloured blue, if issued on or after 1st April, 2000 or orange if issued before that date;
ii) has been issued by a local authority and has not ceased to be valid; and
iii) is capable of showing the quarter hour period during which a period of waiting has begun.

i) **"Parking Place"** means any length of road subject to restriction in accordance with Article 4, 5, 6, 7, 8, 15, 16, 17, 18, 19 and 20;

j) **"Penalty Charge Notice"** means a notice served by a Civil Enforcement Officer pursuant to the provisions of section 78 of the 2004 Act and supporting regulations;

k) A Vehicle displays a Disabled Person's Badge or Parking Disc in the **"Relevant Position"** if –

i) the badge/disc is exhibited on the dashboard or fascia of the Vehicle; or

ii) where the Vehicle is not fitted with a dashboard or fascia the badge/disc is exhibited in a conspicuous position on the Vehicle, so that the front of the badge/disc is clearly legible from the outside of the Vehicle.

l) **"School Keep Clear Marking"** means part of a carriageway outside a School as described in the Schedule to this Order where Vehicles shall not stop or wait, and indicated by a road marking approved by the Department for Transport;

m) **"Taxi"** means a Vehicle licensed under section 37 of the Town Police Clauses Act 1847;

n) **"Vehicle"** means a motor vehicle, a passenger vehicle, a dual-purpose vehicle, a goods vehicle, a motorcycle or an invalid carriage or any other vehicle of any description whether drawn or propelled along a road by animal or mechanical power.

2. Revocation

a) Those parts of the "Lancashire County Council (Borough Of Burnley) (Top O Town) (Residents Only Parking) Traffic Regulation Order 2003", as set out in Schedule 1A to this Order are hereby revoked.
b) Those parts of the "Lancashire County Council (Burnley Area) (On Street Parking Places, Prohibition And Restriction Of Waiting) Consolidation Order 2009", as set out in Schedule 1B to this Order are hereby revoked.
c) Those parts of the "Lancashire County Council (Rawcliffe Street, Church Street And School Lane, Burnley) (Part Revocation, Prohibition And Limited Waiting, Restriction Of Loading/Unloading And Prohibition Of Stopping On School Entrance Markings) Order 2013", as set out in Schedule 1C to this Order are hereby revoked.
d) The "Lancashire County Council (Coal Clough Lane, Burnley, Burnley Borough) (Prohibition Of Waiting) Order 2013" is hereby revoked in full.
e) Those parts of the "Lancashire County Council (Sowerby Street, Wyre Street, Ribble St, Waddington Street And Lune Street, Padiham, Burnley Borough) (Part Revocation, Prohibition Of Waiting And Restriction Of Waiting) Order 2013", as set out in Schedule 1D to this Order are hereby revoked.
f) Those parts of the "Lancashire County Council (Bethesda Street & Brick Street, Burnley, Burnley Borough) (Part Revocation, Prohibition Of Waiting, Prohibition Of Loading, Limited Waiting) Order 2013", as set out in Schedule 1E to this Order are hereby revoked.

3. Prohibition of Waiting

Save as is hereinafter provided, no person shall, except upon the direction or with the permission of a police constable in uniform, or a Civil Enforcement Officer, cause or permit any Vehicle to wait at any time, on any day, in the lengths of road set out in Schedule 2 to this Order.

4. Limited Waiting Parking Place 20 Minutes No Return Within 1 Hour 8am – 6pm

Save as is hereinafter provided, no person shall, except upon direction or with the permission of a Police Constable in uniform or a Civil Enforcement Officer cause or permit any Vehicle to wait for a period exceeding 20 minutes, with no return within 1 hour, from 8am to 6pm inclusively on any day in the Parking Place set out in Schedule 3 to this Order.

5. Limited Waiting Parking Place 40 Minutes No Return Within 40 Minutes 8am – 6pm

Save as is hereinafter provided, no person shall, except upon direction or with the permission of a Police Constable in uniform or a Civil Enforcement Officer cause or permit any Vehicle to wait for a

period exceeding 40 minutes, with no return within 40 minutes, from 8am to 6pm inclusively on any day in the Parking Place set out in Schedule 4 to this Order.

6. **Limited Waiting Parking Place 40 Minutes No Return Within 40 Minutes Monday to Saturday 8am – 6.30pm**

Save as is hereinafter provided, no person shall, except upon direction or with the permission of a Police Constable in uniform or a Civil Enforcement Officer cause or permit any Vehicle to wait for a period exceeding 40 minutes, with no return within 40 minutes, from 8am to 6.30pm inclusively from Monday until Saturday in the Parking Place set out in Schedule 5 to this Order.

7. **Limited Waiting Parking Place 40 Minutes No Return Within 40 Minutes Monday to Friday 8am – 6pm**

Save as is hereinafter provided, no person shall, except upon direction or with the permission of a Police Constable in uniform or a Civil Enforcement Officer cause or permit any Vehicle to wait for a period exceeding 40 minutes, with no return within 40 minutes, from 8am to 6pm inclusively from Monday until Friday in the Parking Place set out in Schedule 6 to this Order.

8. **Limited Waiting Parking Place 40 Minutes No Return Within 40 Minutes Monday to Saturday 8am – 4pm**

Save as is hereinafter provided, no person shall, except upon direction or with the permission of a Police Constable in uniform or a Civil Enforcement Officer cause or permit any Vehicle to wait for a period exceeding 40 minutes, with no return within 40 minutes, from 8am to 4pm inclusively from Monday until Saturday in the Parking Place set out in Schedule 7 to this Order.

9. **Restriction of Waiting 8am – 6.30pm**

Save as is hereinafter provided, no person shall, except upon the direction or with the permission of a police constable in uniform, or a Civil Enforcement Officer, cause or permit any Vehicle to wait on any day, between 8am and 6.30pm, in the lengths of road set out in Schedule 8 to this Order.

10. **Restriction of Waiting Monday to Friday 8am – 6.30pm**

Save as is hereinafter provided, no person shall, except upon the direction or with the permission of a police constable in uniform, or a Civil Enforcement Officer, cause or permit any Vehicle to wait between Monday and Friday inclusively, between 8am and 6.30pm, in the lengths of road set out in Schedule to 9 this Order.

11. **Restriction of Waiting Monday to Saturday 8am – 6pm**

Save as is hereinafter provided, no person shall, except upon the direction or with the permission of a police constable in uniform, or a Civil Enforcement Officer, cause or permit any Vehicle to wait between Monday and Saturday inclusively, between 8am and 6pm, in the length of road set out in Schedule to 10 this Order.

12. **Restriction of Waiting Saturday 1pm-6pm and Tuesday 6pm – 10pm**

Save as is hereinafter provided, no person shall, except upon the direction or with the permission of a police constable in uniform, or a Civil Enforcement Officer, cause or permit any Vehicle to wait on Saturday, between 1pm and 6pm, and Tuesday, between 6pm and10pm, in the length of road set out in the Schedule 11 to this Order.

13. Prohibition of Loading/Unloading
Save as is hereinafter provided, no person shall, except upon the direction or with the permission of a police constable in uniform, or a Civil Enforcement Officer, cause or permit any Vehicle to wait at any time, on any day, for the purposes of Loading or Unloading, in the lengths of road set out in Schedule 12 to this Order.

14. Restriction of Loading/Unloading Monday – Friday 8am – 6pm
Save as is hereinafter provided, no person shall, except upon the direction or with the permission of a police constable in uniform, or a Civil Enforcement Officer, cause or permit any Vehicle to wait between Monday and Friday inclusively, between 8am and 6pm, for the purposes of Loading or Unloading, in the length of road set out in Schedule 13 to this Order.

15. Loading Bay
Save as is hereinafter provided, no person shall, except upon the direction or with the permission of a police constable in uniform, or a Civil Enforcement Officer, cause or permit any Vehicle to wait in the Parking Places set out in Schedule 14 to this Order, on any day at any time, unless that Vehicle is engaged in Loading or Unloading.

16. Goods Vehicle Loading Bay
Save as is hereinafter provided, no person shall, except upon the direction or with the permission of a police constable in uniform, or a Civil Enforcement Officer, cause or permit any Vehicle to wait in the Parking Places set out in Schedule 15 to this Order, on any day at any time, unless that Vehicle is a Goods Vehicle and it is engaged in Loading or Unloading.

17. Disabled Persons Parking Place
Save as is hereinafter provided, no person shall, except upon the direction or with the permission of a police constable in uniform, or a Civil Enforcement Officer, cause or permit any Vehicle to wait in the Parking Place set out in Schedule 16 to this Order, unless that Vehicle is a Disabled Person's Vehicle.

18. Taxi Stand
Save as is hereinafter provided, no person shall, except upon the direction or with the permission of a police constable in uniform or Civil Enforcement Officer, cause or permit any Vehicle, other than a Taxi, to stop or wait at any time, in the Parking Place set out in Schedule 17.

19. Taxi Stand 10pm – Midnight and Midnight – 4.30am
Save as is hereinafter provided, no person shall, except upon the direction or with the permission of a police constable in uniform or Civil Enforcement Officer, cause or permit any Vehicle, other than a Taxi, to stop or wait on any day, between 10pm and midnight, and midnight and 4.30am, in the Parking Place set out in Schedule 18.

20. Taxi Stand 10pm – Midnight – 4.30am
Save as is hereinafter provided, no person shall, except upon the direction or with the permission of a police constable in uniform or Civil Enforcement Officer, cause or permit any Vehicle, other than a Taxi, to stop or wait on any day, between midnight and 4.30am, in the Parking Place set out in Schedule 19.

21. Prohibition Of Stopping On School Keep Clear Markings

Save as is hereinafter provided, no person shall, except upon the direction or with the permission of a police constable in uniform, or a Civil Enforcement Officer, cause or permit any Vehicle, to stop or wait between 08.00 and 18.00 hours on each day, Monday to Friday inclusive, on the lengths of road set out in Schedule 20 to this Order.

22. General Exemptions

Nothing in Articles 3, 4, 5, 6, 7, 8, 9, 10, 11, 12, 13, 14, 16, 17, 18, 19, 20 and 21 of this Order shall render it unlawful to cause or permit any Vehicle to wait in the lengths of road referred to therein for so long as may be necessary to enable :-

a) if it cannot conveniently be used for such purpose in any other road to be used in connection with any of the following:-

   i) building, industrial or demolition operations;

   ii) the removal of any obstruction to traffic;

   iii) the maintenance, improvement or reconstruction of the said lengths of road;

   iv) the laying, erection, alteration or repair in or near land adjacent to the said lengths of road of any sewer or of any main, pipe or apparatus or the exercise of any other statutory power or duty for the maintenance and supply of gas, water or electricity or of any telecommunications system as defined in Section 4 of the Telecommunications Act 1984.

b) the Vehicle to be used for the purposes of a local authority in pursuance of statutory powers or duties if it cannot conveniently be used for such purpose in any other road;

c) the Vehicle to be used for fire brigade, ambulance or police purposes in pursuance of statutory powers or duties.

23. Exemptions to Articles 3, 4, 5, 6, 7, 8, 9, 10, 11, 12, 13, 14, 15, 16 and 17

Nothing it Articles 3, 4, 5, 6, 7, 8, 9, 10, 11, 12, 13, 14, 15, 16 and 17 shall render it unlawful to cause of permit any Vehicle to wait in the lengths of road referred to therein for so long as may be necessary to enable a person to board or alight from the Vehicle.

24. Exemptions to Articles 3, 4, 5, 6, 7, 8, 9, 10, 11, 12, and 17

Nothing in Articles 3, 4, 5, 6, 7, 8, 9, 10, 11, 12, and 17 of this Order shall render it unlawful to cause or permit any Vehicle to wait in the lengths of road referred to therein for so long as may be necessary to enable goods to be loaded on to or unloaded from the Vehicle.

25. Exemptions to Articles 3, 4, 5, 6, 7, 8, 9, 10, 11, 12, 15 and 17

Nothing in Articles 3, 4, 5, 6, 7, 8, 9, 10, 11, 12, 15 and 17 of the Order shall render it unlawful to cause or permit any Vehicle to wait in the lengths of road referred to therein for so long as may be necessary to enable;

a) A Royal Mail liveries Vehicle engaged in the collection and/or delivery of letters in accordance with the statutory provisions as defined in the Postal Services Act 2000;
b) The Vehicle to wait or near to any premises situated in or adjacent to the said length of road for so long as such waiting by the Vehicle is reasonable necessary in connection with any wedding or funeral.

26. Exemption for Disabled Person's Vehicle

a) Nothing in Articles 3, 9, 10, 11, 12 and 15 of this Order shall render it unlawful to cause or permit any Vehicle to wait in the lengths of road referred to therein for a period not exceeding three hours (not being a period separated by an interval of less than one hour from a previous period of waiting by the same Vehicle in the same length of road on the same day) if the Vehicle is a Disabled Person's Vehicle which displays in the Relevant Position both a Disabled Person's Badge and a Parking Disc marked to show the quarter hour period during which the period of waiting began.

b) Nothing in Articles 4, 5, 6, 7, and 8 of this Order shall render it unlawful to cause or permit any Vehicle to wait in the lengths of roads referred to therein if the Vehicle is a Vehicle which displays in the Relevant Position both a Disabled Person's Badge and a Parking Disc marked to show the quarter hour period during which the period of waiting began.

27. Emergency Exemptions

Nothing in Articles 3, 4, 5, 6, 7, 8, 9, 10, 11, 12, 13, 14, 15, 16, 17, 18, 19, 20 and 21 of this Order shall render it unlawful to cause or permit any Vehicle to wait in the lengths of road referred to therein when the person in control of the Vehicle:-

a) Is required by law to stop;

b) Is obliged to stop in order to avoid an accident; or

c) Is prevented from proceeding along the road due to circumstances beyond his/her control.

28. Manner of standing in a Parking Place

a) The driver of a motor Vehicle using a Parking Place shall stop the engine as soon as the Vehicle is in a position in the Parking Place and shall not start the engine except when about to change the position of the Vehicle in or, or depart from, the Parking Place.

b) Every Vehicle left in a Parking Place in accordance with the foregoing provisions of this Order shall be left so that every part of the Vehicle is within the limits of the Parking Place.

c) A driver of a Vehicle shall not use a Parking Place so as unreasonably to prevent access to any premises adjoining a road or the use of a road by other persons or so as to be a nuisance.

29. Alteration of position of a Vehicle in a Parking Place

Where any Vehicle is left standing in a Parking Place in contravention of the provisions of Article 28 of this Order, a police constable in uniform or a Civil Enforcement Officer may alter or cause to be altered the position of the Vehicle in order that its position shall comply with those provisions.

30. Removal of a Vehicle from a Parking Place

Where a police constable in uniform or a Civil Enforcement Officer is of the opinion that any of the provisions contained in Article 28 of this Order have been contravened or not complied with in respect of a Vehicle left in a Parking Place, he/she may remove or cause to be removed the Vehicle from the said Parking Place, and where it is so removed, shall provide for the safe custody of the said Vehicle.

31. Movement of a Vehicle in a Parking Place in an Emergency

a) A police constable in uniform or a Civil Enforcement Officer may in case of emergency move or cause to be moved any Vehicle left in a Parking Place to any place he thinks fit and shall provide for the safe custody of the Vehicle.

b) A person causing or permitting a Vehicle to wait in a Parking Place by virtue of the provisions of Article 28 to this Order shall take all such steps as are necessary to ensure that in the case of a Parking Place it shall stand in accordance with Article 28 so that every part of the Vehicle is within the limits of the Parking Place.

32. Power to suspend use of Parking Places

a) The Council's Duly Authorised Officer may suspend the use of a Parking Place or any part thereof whenever he/she considers such suspensions reasonably necessary and make such charge for the administration of this service, as may from time to time be determined by the Council.

b) A police constable in uniform may suspend for not longer than 7 days the use of a Parking Place or any part thereof whenever he/she considers such suspension reasonably necessary for the purpose of mitigating congestion or obstruction of traffic or a danger to or from traffic in consequence of extraordinary circumstances.

c) Any persons suspending the use of a Parking Place or any part thereof in accordance with the provisions of paragraph a) or b) of this Article shall thereupon place or cause to be placed in or adjacent to any part of that Parking Place the use of which is suspended, an authorised Traffic Sign or cone indicating that waiting by Vehicles is prohibited.

d) No person shall cause or permit a Vehicle to be left in any part of a Parking Place during such period when an authorised Traffic Sign or cone is placed in or adjacent to that part of the Parking Place pursuant to paragraph c) of this Article provided that this paragraph shall not apply to a Vehicle:

   i) being used by the respective Fire or Police Authority or Ambulance Health Trust to deal with an emergency; or

   ii) being used for any purpose specified in Article 27; or

   iii) left in such Parking Place with the permission of the person suspending the use of the Parking Place.

33. Restriction of use of a Vehicle in a Parking Place

Save for the provisions set out in Articles 18, 19 and 20, while any Vehicle is in the Parking Places referred to herein no person shall use the said Vehicle in connection with the sale of any article to any person in or near the Parking Place or in connection with the selling of or offering for sale of his/her skills or services.

34. Miscellaneous

The prohibition imposed by this Order shall be in addition to and not in derogation of any restrictions or requirements imposed by any regulations made, or having effect as if made, under the Act or by or under any other enactment.

35. Effect of Contravention

Failure by a person to comply with any prohibition or restriction contained within this order or any subsequent orders shall constitute a contravention of the same and shall result in the issue by Lancashire County Council and/or its agents of a Penalty Charge Notice which shall be payable by such persons in accordance with the legislation.

36. Commencement of Order

This Order shall come into force on the 27th day of December 2017 and may be cited as the "Lancashire County Council (Various Roads, Burnley, Worthsthorne-With-Hurstwood And Padiham, Burnley Borough) (Revocations And Various Parking Restrictions, May (No. 1)) Order 2017".

26688

Dated this 20th day of December 2017.

THE COMMON SEAL of the Lancashire County Council was hereunto affixed following a decision made on 9th day of November 2017 by The Cabinet.

Authorised Signatory

Schedule 1A – Revocation

(i) Schedule 4.
(ii) Schedule 5, items 8, 11, and 19.

Schedule 1B – Revocation

(iii) Schedule 2.01, items (27) and (45).
(iv) Schedule 2.10, item (1).
(v) Schedule 3.14, item (3).
(vi) Schedule 3.16, item (2).
(vii) Schedule 8.07, items (1)(i) and (1)(ii).
(viii) Schedule 10.01, items 21, (28)a), (58), (66), (84)a)(i), (84)a)(ii), (84)b)(i), (84)b)(ii), (84)c)(i), (84)c)(ii), (84)c)(iii), (90), (100)a)(i), (100)a)(ii), (100)b), (183)a), (183)b)(iv), (186)e)(vi), (194), (311)a)(i) and (312).
(ix) Schedule 11.007, item (3).
(x) Schedule 11.008, items (1)(i), (12)(i) and (12)(ii).
(xi) Schedule 11.075, item (17).
(xii) Schedule 12.049, items (8)a)(i), (8)b), (12)a), (12)b), (13) and (16).
(xiii) Schedule 12.051, items (6)(i), (6)(ii), (9), (16)(i), and (18).
(xiv) Schedule 13.01, item (14)a).

Schedule 1C – Revocation

(ii) Schedule 2, items I, II, IV, V and VI.
(iii) Schedule 3.
(iv) Schedule 4, item 1.
(v) Schedule 5, item 1.

Schedule 1D – Revocation
Items e) and f)

Schedule 1E - Revocation
(vi) Schedule 2, item ii.
(vii) Schedule 4.

Schedule 2 – Prohibition Of Waiting At Any Time

a) Bethesda Street, Burnley, the west side, from the Centreline of St James's Street for a distance of 14 metres in a northerly direction.
b) Brougham Street, Burnley, both sides from a point 16 metres west of the Centreline of Burleigh Street to a point 16 metres east of the Centreline of Burleigh Street.
c) Brougham Street, Burnley, both sides from a point 25 metres west of the Centreline of Folds Street to a point 25 metres east of the Centreline of folds Street.
d) Brougham Street, Burnley, the north side from the Centreline of the eastern carriageway of Princess Way for a distance of 83 metres in an easterly direction.
e) Brougham Street, Burnley, the south side from the Centreline of the eastern carriageway of Princess Way in an easterly direction to the Centreline of Kent Street.
f) Browns Square, Burnley, the south side from a point 66 metres east of the Centreline of Hawk Street for a distance of 159 metres in an easterly direction.
g) Browns Square, Burnley, the south side, from the Centreline of Hawk Street for a distance of 11 metres in an easterly direction.
h) Burleigh Street, Burnley, both sides from a point 10 metres south of the Centreline of Brougham Street to a point 20 metres north of the Centreline of Brougham Street.
i) Church Street, Burnley, the east side, from a point 14 metres south of the Centreline of Lindsay Street to a point 40 metres north of the Centreline of Ormerod Road.
j) Church Street, Burnley, the east side, from the Centreline of Yorkshire Street to a point 49 metres south of the Centreline of Lindsay Street.
k) Church Street, Burnley, the east side, from a point 59 metres north of the Centreline of Dawson Square to its junction with Active Way/Colne Road.
l) Church Street, Burnley, the west side, from a point 146 metres north of the Centreline of Keirby Walk for a distance of 18 metres in a northerly direction.
m) Church Street, Burnley, the west side, from the Centreline of School Lane in a northerly direction to its junction with Active Way/Colne Road.
n) Church Street, Burnley, the west side from a point 119 metres north of the Centreline of Keirby Walk for a distance of 18 metres in a northerly direction.
o) Church Street, Burnley, the west side from the Centreline of Yorkshire Street to a point 69.5 metres north of the Centreline of Keirby Walk.
p) Coal Clough Lane, Burnley, the north-west side from a point 17 metres west of the Centreline of Dalton Street for a distance of 45 metres in a westerly direction.
q) Croft Street, Burnley, both sides from the Centreline of Red Lion Street for a distance of 33 metres in a southerly direction.
r) Croft Street, Burnley, the south-east side, from the Centreline of Yorkshire Street in a southerly direction to a point 98 metres north-east of the Centreline of Red Lion Street.
s) Croft Street, Burnley, the south-east side from the Centreline of Red Lion Street for a distance of 14 metres in a north-easterly direction.
t) Croft Street, Burnley, the south-east side from a point 45 metres north-east of the Centreline of Red Lion Street for a distance of 15 metres in a north easterly direction.
u) Croft Street. Burnley, the north-west side from the Centreline of Red Lion Street for a distance of 29 metres in a north-easterly direction.
v) Croft Street, Burnley, the north-west side from a point 74 metres north-east of the Centreline of Red Lion Street for a distance of 57 metres in a north-easterly direction.
w) Croft Street, Burnley, the north-west side from a point 144 metres north-east of the Centreline of Red Lion Street to Yorkshire Street.

x) Gable 2 Lindsay Street, Burnley, both sides, from the Centreline of Lindsay Street to its junction with Rear 7-19 Ormerod Road.
y) Gable 35/37 Bank Parade, Burnley, both sides from the Centreline of Bank Parade for a distance of 19 metres in an easterly direction.
z) Hawk Street, Burnley, the east side from a point 5 metres south of the Centreline of Hart Street in a northerly direction to Brown Square.
aa) Leyland Road, Burnley, the west side from the Centreline of Ormerod Road for a distance of 20 metres in a southerly direction.
bb) Lowerhouse Lane, Burnley, the north-east side from a point 24 metres north of the Centreline of Lowerfields in a south-easterly direction to a point 25 metres west of the Centreline of Greenbrook Road.
cc) Lowerhouse Lane, Burnley, the south-west side from a point 18 metres south-east of the Centreline of Fox Street in a south-easterly direction to a point 35.5 metres west of the Centreline of Greenbrook Road.
dd) Manchester Road, Burnley, the north-west side, from a point 17 metres north of the Centreline of Hargreaves Street to a point 19 metres south of the Centreline of Hargreaves Street;
ee) Mizpah Street, Burnley, both sides, from the Centreline of Lyndhurst Road for a distance of 18.5 metres in a northerly direction.
ff) Ormerod Road, Burnley, the south side from the Centreline of Leyland Road for a distance of 78 metres in a westerly direction.
gg) Parker Lane, Burnley, the north-west side from a point 7 metres south west of the Centreline of Grimshaw Street for a distance of 14 metres in a south westerly direction.
hh) Rear 7-19 Ormerod Road, Burnley, the north side, from a point 19 metres west of the Centreline of Hawk Street for a distance of 59 metres to its junction with Gable 2 Lindsay Street.
ii) Rear 7-19 Ormerod Road, Burnley, the south side, from the Centreline of Hawk Street to Rear 10-18 Hawk Street.
jj) Rear 7-19 Ormerod Road, Burnley, the south side, from a point 55 metres west of the Centreline of Hawk Street for a distance of 21.5 meters in a westerly direction.
kk) Sackville Street, Burnley, the north-west side from a point 30 metres south west of the Centreline of Trafalgar Street for a distance of 45 metres in a south westerly direction.
ll) School Lane, Burnley, the north side, from the Centreline of Church Street for a distance of 69 metres in a westerly direction.
mm) School Lane, Burnley, the north side, from the Centreline of the eastern carriageway of Active Way for a distance of 17 metres in an easterly direction.
nn) School Lane, Burnley, the south side, from the Centreline of the eastern carriageway of Active Way to a point 62 metres west of the Centreline of Church Street.
oo) School Lane, Burnley, the south side, from the Centreline of Church Street for a distance of 26 metres in a westerly direction.
pp) Wyre Street, Padiham, the north side from the Centreline of Clitheroe Street in an easterly direction to a point 55 metres west of the Centreline of Cobden Street.
qq) Wyre Street, Padiham, the south side from the Centreline of Ribble Street in an easterly direction to a point 28 metres west of the Centreline of Fleetwood Road.

Schedule 3 - Limited Waiting Parking Place 20 Minutes No Return Within 1 Hour 8am – 6pm

Croft Street, Burnley, the south-east side from a point 60 metres north-east of the Centreline of Red Lion Street for a distance of 14 metres in a north-easterly direction.

Schedule 4 - Limited Waiting Parking Place 40 Minutes No Return Within 40 Minutes 8am – 6pm

Cooper Street, Burnley, the east side from a point 27 metres south of the Centreline of Finsley Gate for a distance of 6 metres in a southerly direction.

Schedule 5 – Limited Waiting Parking Place 40 Minutes No Return Within 40 Minutes Monday to Saturday 8am – 6.30pm

a. Cow Lane, Burnley, the east side from a point 48 metres north of the Centreline of Sutcliffe Street for a distance of 23 metres in a northerly direction.
b. Cow Lane, Burnley, the west side from a point 32 metres north of the Centreline of Sutcliffe Street for a distance of 15 metres in a northerly direction.
c. Manchester Road, Burnley, both sides from a point 17 metres north of the Centreline of Hargreaves Street for a distance of 18 metres in a north-easterly direction.
d. Manchester Road, Burnley, the north-west side from a point 7 metres north-east of the Centreline of Yorke Street for a distance of 26 metres in a north-easterly direction.
e. Ormerod Street, Burnley, the east side from a point 6 metres north-east of the Centreline of Hargreaves Street to a point 5 metres south-west of the Centreline of Bull Street.
f. Ormerod Street, Burnley, the south-east side from a point 13.5 metres north-east of the Centreline of Yorke Street to a point 10 metres south-west of the Centreline of Hargreaves Street.
g. Parker Lane, Burnley, the north-west side from a point 21 metres south-west of the Centreline of Grimshaw Street for a distance of 35 metres in a south-westerly direction;.
h. Pleasant Place, Burnley, the south-east side from a point 6 metres south west of the Centreline of Hammerton Street for a distance of 7 metres in a south westerly direction.
i. St James's Row, Burnley, the north-west side from a point 11 metres north of the Centreline of Victoria Street to a point 7 metres south-west of the Centreline of Hargreaves Street.

Schedule 6 – Limited Waiting Parking Place 40 Minutes No Return Within 40 Minutes Monday to Friday 8am – 6pm

a) Church Street, Burnley, the east, from a point 49 metres south of the Centreline of Lindsay Street for a distance of 35 metres in a northerly direction.
b) Church Street, Burnley, the west side from a point 82 metres north of the Centreline of Keirby Walk for a distance of 37 metres in a northerly direction.
c) Church Street, Burnley, the west side from a point 137 metres north of the Centreline of Keirby Walk for a distance of 9 metres in a northerly direction.
d) School Lane, Burnley, the north side from a point 69 metres west of the Centreline of Church Street for a distance of 27 metres in a westerly direction.
e) School Lane, Burnley, the south side from a point 26 metres west of the Centreline of Church Street for a distance of 36 metres in a westerly direction.

Schedule 7 – Limited Waiting Parking Place 40 Minutes No Return Within 40 Minutes Monday to Saturday 8am – 4pm

Bethesda Street, Burnley, the west side from a point 14 metres north of the Centreline of St James's Street for a distance of 36 metres in a northerly direction.

Schedule 8 - Restriction of Waiting 8am – 6.30pm

a) Abel Street, Burnley, both sides from a point 43 metres north of the Centreline of Taylor Street to its junction with Nicholl Street.
b) Blakey Street, Burnley, the south side from a point 10 metres west of the Centreline of Belvedere Road for a distance of 28 metres in a westerly direction.
c) Brougham Street, Burnley, both sides from a point 16 metres east of the Centreline of Burleigh Street for a distance of 60 metres in an easterly direction.
d) Brougham Street, Burnley, both sides from a point 25 metres east of the Centreline of folds Street to its junction with Daneshouse Road.
e) Brougham Street, Burnley, the north side, from a point 83 metres east of the Centreline of the eastern carriageway of Princess Way to a point 16 metres west of the Centreline of Burleigh Street.

f) Brougham Street, Burnley, the south side, from the Centreline of Kent Street in an easterly direction to a point 16 metres west of the Centreline of Burleigh Street.
g) Church Street, Burnley, the east side, from a point 16 metres south of the Centreline of Dawson Square in a northerly direction to a point 59 metres north of the Centreline of Dawson Square.
h) Church Street, Burnley, the west side from a point 164 metres north of the Centreline of Keirby Walk its junction with Rawcliffe Street.
i) Wyre Street, Padiham, the north side from the Centreline of Cobden Street for a distance of 55 metres in a westerly direction.

Schedule 9 - Restriction of Waiting Monday to Friday 8am – 6.30pm

a) Cross Street, Worsthorne-with-Hurstwood, both sides from Water Street to Hope Street.
b) Water Street, Worsthorne-with-Hurstwood, the south side from the Centreline of Extwistle Road for a distance of 18 metres in a westerly direction.

Schedule 10 - Restriction of Waiting Monday to Saturday 8am – 6pm

Church Street, Burnley, the west side from the centreline of Rawcliffe Street to a point 15 metres north of the centreline of School Lane.

Schedule 11 - Restriction of Waiting Saturday 1pm-6pm and Tuesday 6pm – 10pm

Mizpah Street, Burnley, the west side from a point 18.5 metres north of the Centreline of Lyndhurst Road in a northerly direction to Brunshaw Road.

Schedule 12 - Prohibition of Loading/Unloading

a) Croft Street, Burnley, the south-east side, from the Centreline of Yorkshire Street in a southerly direction to a point 98 metres north east of the Centreline of Red Lion Street.
b) Croft Street, Burnley, the north-west side from the Centreline of Red Lion Street for a distance of 29 metres in a north-easterly direction.
c) Croft Street, Burnley, the north-west side from a point 74 metres north-east of the Centreline of Red Lion Street for a distance of 57 metres in a north-easterly direction.
d) Croft Street, Burnley, the north-west side from a point 144 metres north-east of the Centreline of Red Lion Street to Yorkshire Street.

Schedule 13 - Restriction of Loading/Unloading Monday – Friday 8am – 6pm

Rawcliffe Street, Burnley, the south side, the entire length.

Schedule 14 - Loading Bay

a) St James's Street, Burnley, the south side, from a point 50 metres west of the Centreline of Cow Lane for a distance of 18 metres in a westerly direction.
b) St James's Street, Burnley, the south side, from a point 85 metres west of the Centreline of Cow Lane for a distance of 20 metres in a westerly direction.
c) St James's Street, Burnley, the south side from a point 6.5 metres west of the Centreline of Cow Lane for a distance of 18 metres in a westerly direction.

Schedule 15 - Goods Vehicle Loading Bay

a) Croft Street, Burnley, the south-east side, from a point 88 metres north-east of the Centreline of Red Lion Street for a distance of 10 metres in a north-easterly direction.
b) Croft Street, Burnley, the north-west side, from a point 131 metres north-east of the Centreline of Red Lion Street for a distance of 13 metres in a north-easterly direction.

Schedule 16 Disabled Persons Parking Place
St James's Street, Burnley, the south side, from a point 24.5 metres west of the Centreline of Cow Lane for a distance of 25.5 metres in a westerly direction.

Schedule 17 - Taxi Stand
a) Church Street, Burnley, the west side, from a point 69.5 metres north of the Centreline of Keirby Walk for a distance of 12.5 metres in a northerly direction.
b) Croft Street, Burnley, the south-east side, from a point 74 metres north-east of the Centreline of Red Lion Street for a distance of 14 metres in a north-easterly direction.

Schedule 18 - Taxi Stand 10pm – Midnight and Midnight – 4.30am
Manchester Road, Burnley, the north-west side from a point 17 meters north of the Centreline of Hargreaves Street for a distance of 18 metres in a north-easterly direction.

Schedule 19 - Taxi Stand 10pm – Midnight – 4.30am
Ormerod Street, Burnley, the south-east side from a point 6 metres north-east of the Centreline of Hargreaves Street to a point 5 metres south-west of the Centreline of Bull Street.

Schedule 20 Prohibition Of Stopping On School Keep Clear Markings
a) Oxford Road, Burnley, the west side from a point 77 metres south of the centreline of Parliament Street for a distance of 31.56 metres in a southerly direction;
b) Rawcliffe Street, Burnley, the north side from a point 10 metres west of the centreline of Church Street for a distance of 43.56 metres in a westerly direction.

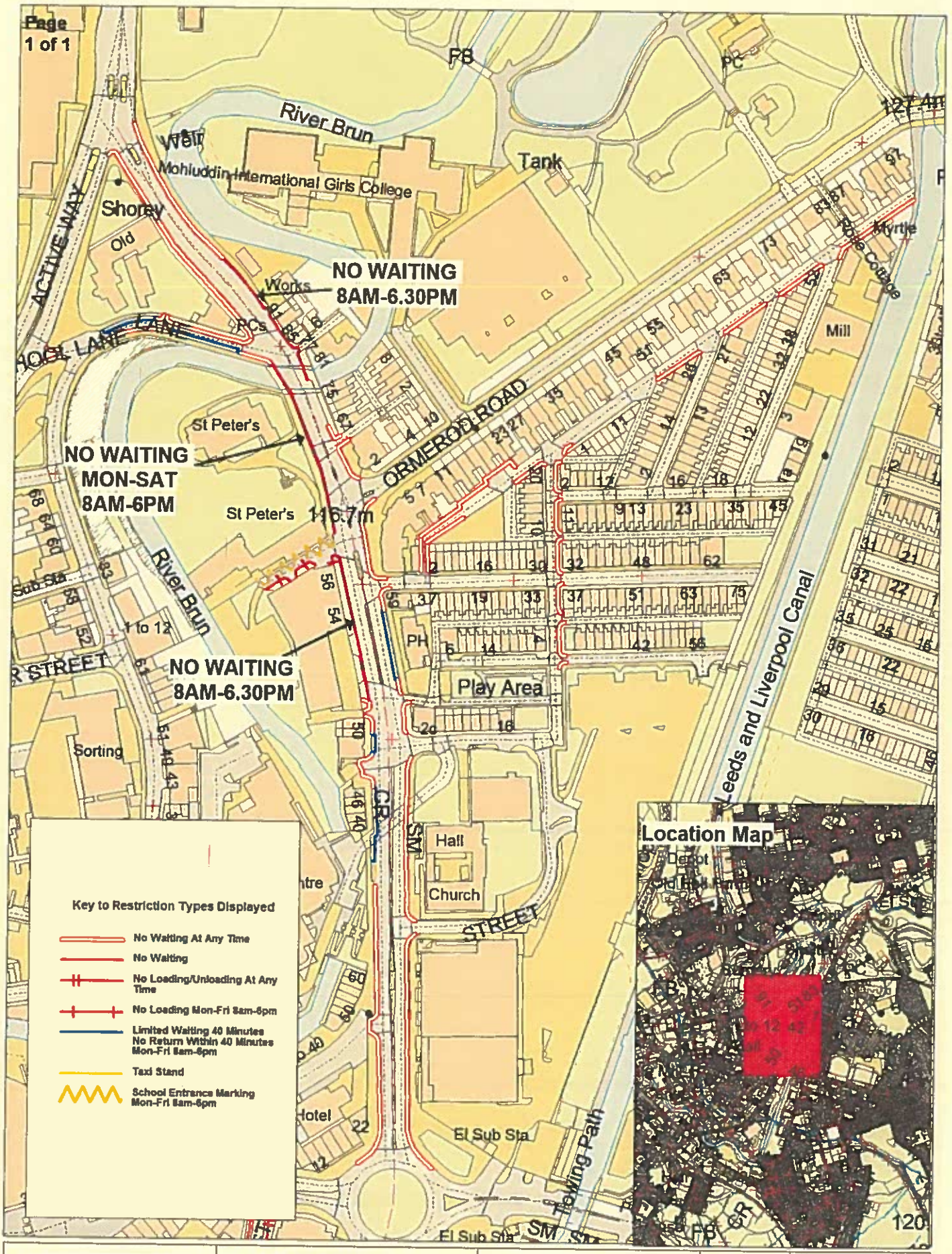

Lancashire County Council

Church Street, School Lane, Rawcliffe Street, Hawk Street, Rear 7-19 Ormerod Road, Brown Square and Gable 2 Lindsay Street, Burnley

N W E S

Community Services
Phil Barrett
Director Community Services
P.O. Box 100, County Hall,
PRESTON PR1 0LD

SCALE	1 : 2500
DATE	02/08/2017
DRAWING No	SB/05/17
DRAWN BY	TJP
	Scale with care as distortion may occur

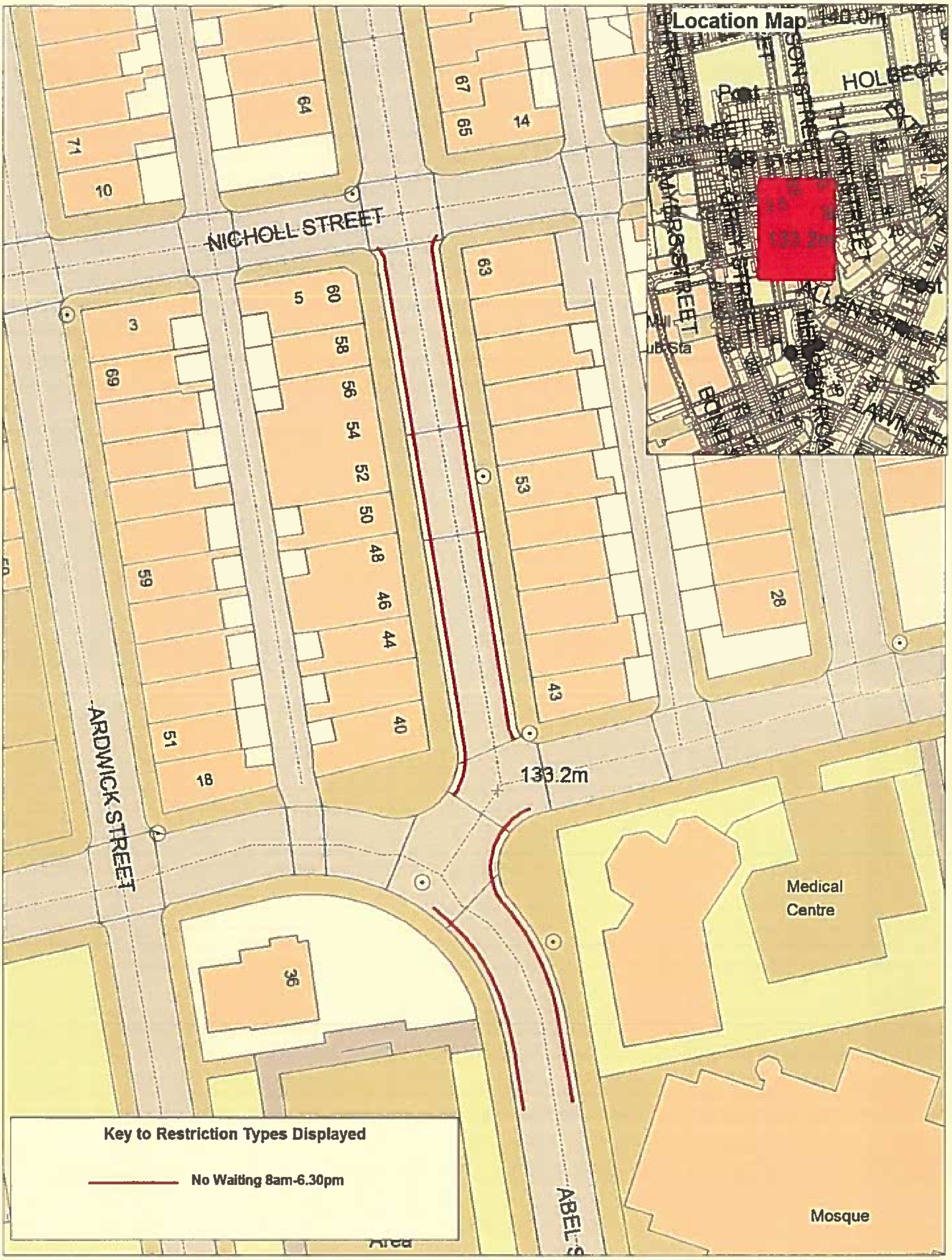

Lancashire County Council

Abel Street, Burnley

Page 1 of 1

N W E S

Community Services
Phil Barrett
Director Community Services
P.O. Box 100, County Hall,
PRESTON PR1 8LD

SCALE	1 : 500
DATE	08/05/2017
DRAWING No	SB/05/17
DRAWN BY	TJP
	Scale with care as distortion may occur

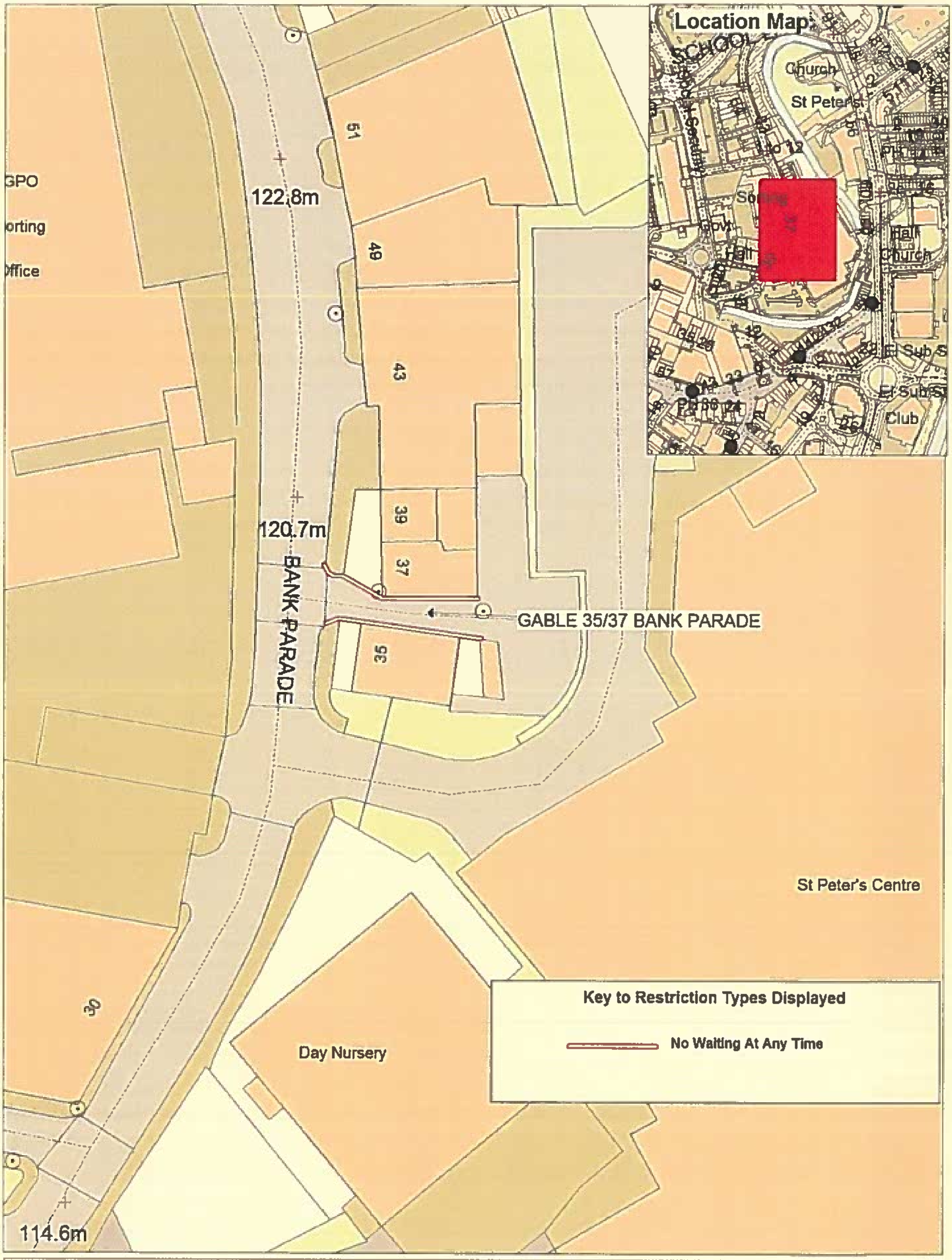

Lancashire County Council	Bank Parade, Burnley Page 1 of 1		SCALE	1 : 500
			DATE	08/05/2017
		Community Services Phil Barrett Director Community Services	DRAWING No	SB/05/17
		P.O. Box 100, County Hall, PRESTON PR1 0LD	DRAWN BY	TJP
				Scale with care as distortion may occur

N W E S

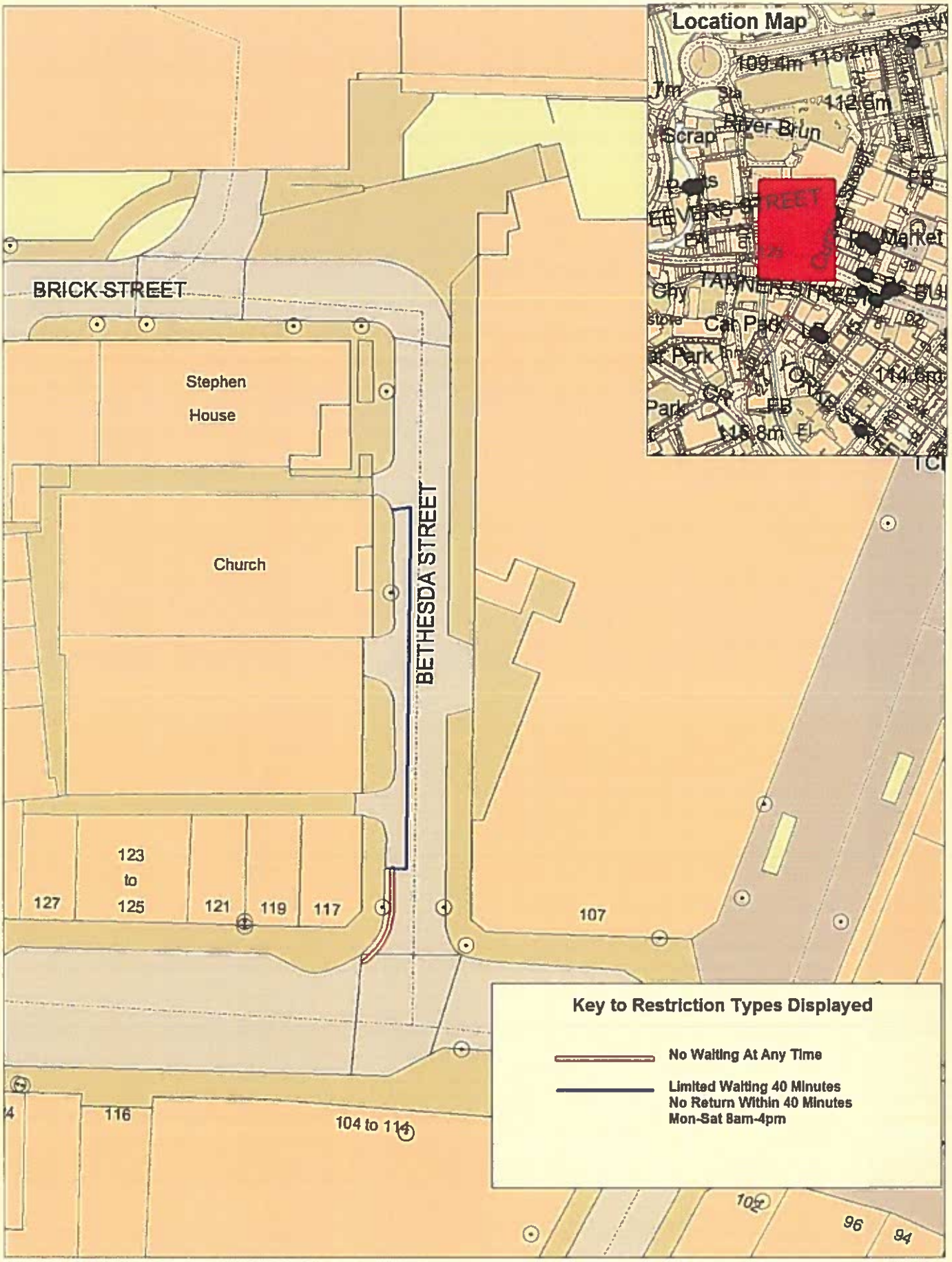

Lancashire County Council

Bethesda Street, Burnley

Page 1 of 1

N W E S

© Crown copyright. All rights reserved
Lancashire County Council
Licence No. 2008

Community Services
Phil Barrett
Director Community Services
P.O. Box 100, County Hall,
PRESTON PR1 8LD

SCALE	1 : 500
DATE	11/05/2017
DRAWING No	SB/05/17
DRAWN BY	TJP
	Scale with care as distortion may occur

Lancashire County Council

Blakey Street, Burnley

Page 1 of 1

N W E S

Community Services
Phil Barrett
Director Community Services

P.O. Box 100, County Hall,
PRESTON PR1 0LD

SCALE	1 : 500
DATE	08/05/2017
DRAWING No.	SB/05/17
DRAWN BY	TJP
	Scale with care as distortion may occur

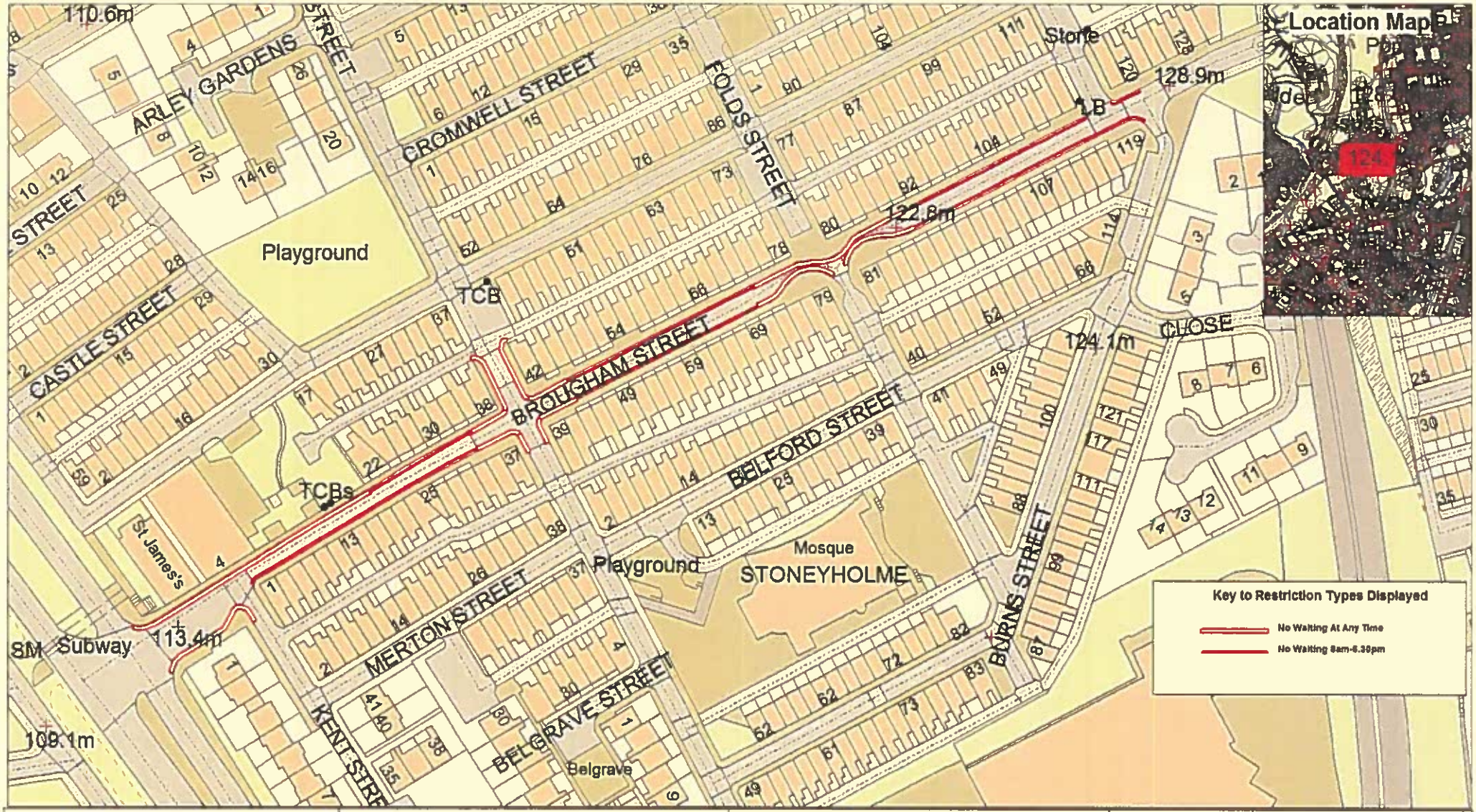

Lancashire County Council

Brougham Street and Burleigh Street, Burnley

N W E S

Page 1 of 1

© Crown Copyright. All rights reserved. Lancashire County Council Licence No. 0000

Community Services
Phil Barrett
Director Community Services

P.O. Box 100, County Hall,
PRESTON PR1 0LD

SCALE	1 : 1500
DATE	13/06/2017
DRAWING No.	SB/05/17
DRAWN BY	TJP
	Scale with care as distortion may occur

Lancashire County Council

Coal Clough Lane,
Burnley

N
W E
S

Page
1 of 1

Community Services
Phil Barrett
Director Community Services
P.O. Box 100, County Hall,
PRESTON PR1 0LD

SCALE	1 : 1000
DATE	08/05/2017
DRAWING No.	SB/05/17
DRAWN BY	TJP
	Scale with care as distortion may occur

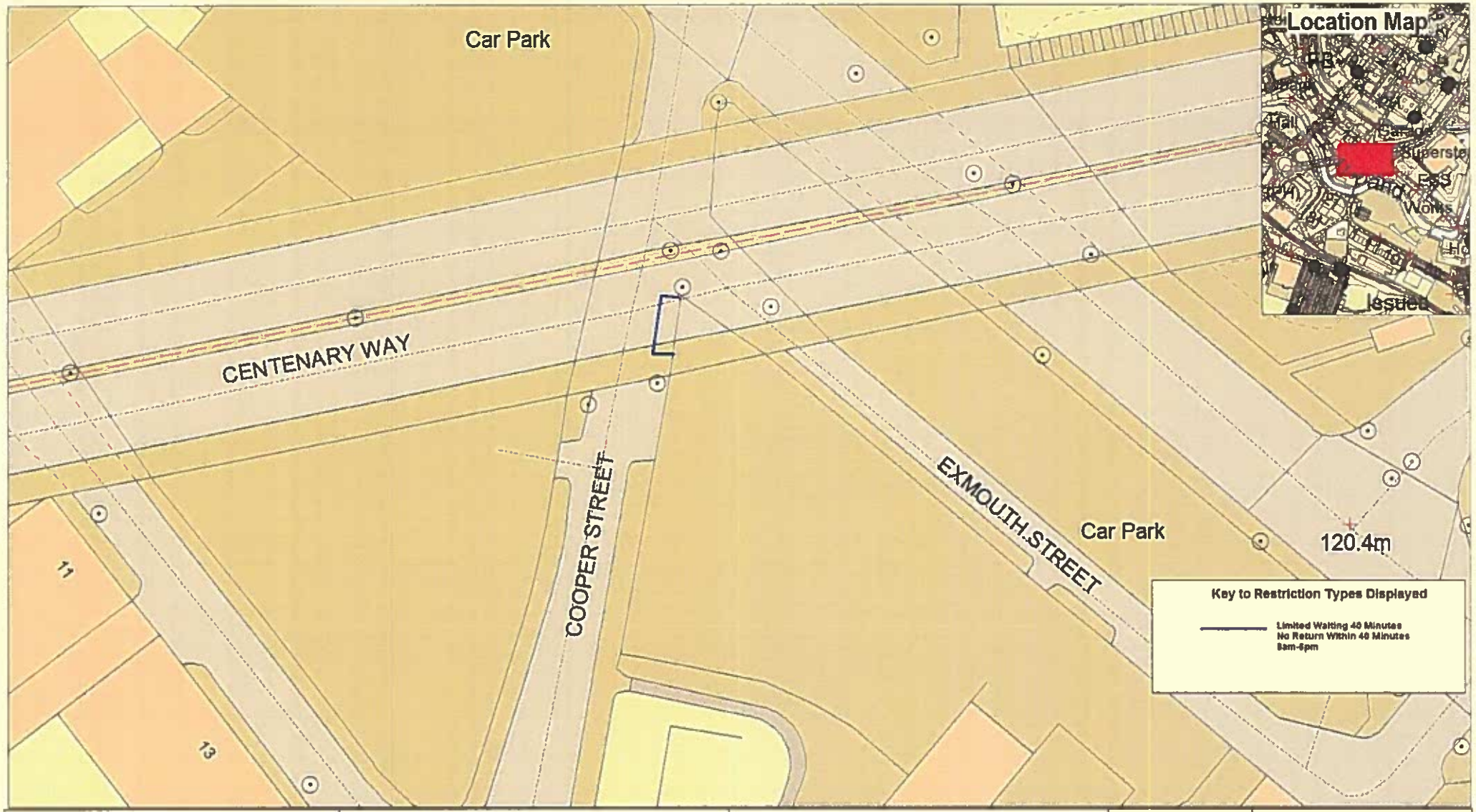

Lancashire County Council

Cooper Street,
Burnley

N
W E
S

Page
1 of 1

© Crown copyright. All rights reserved
Lancashire County Council
Licence No. 100 [illegible]

Community Services
Phil Barrett
Director Community Services
P.O. Box 100, County Hall,
PRESTON PR1 0LD

SCALE	1 : 500
DATE	08/05/2017
DRAWING No.	SB/05/17
DRAWN BY	TJP
	Scale with care as distortion may occur

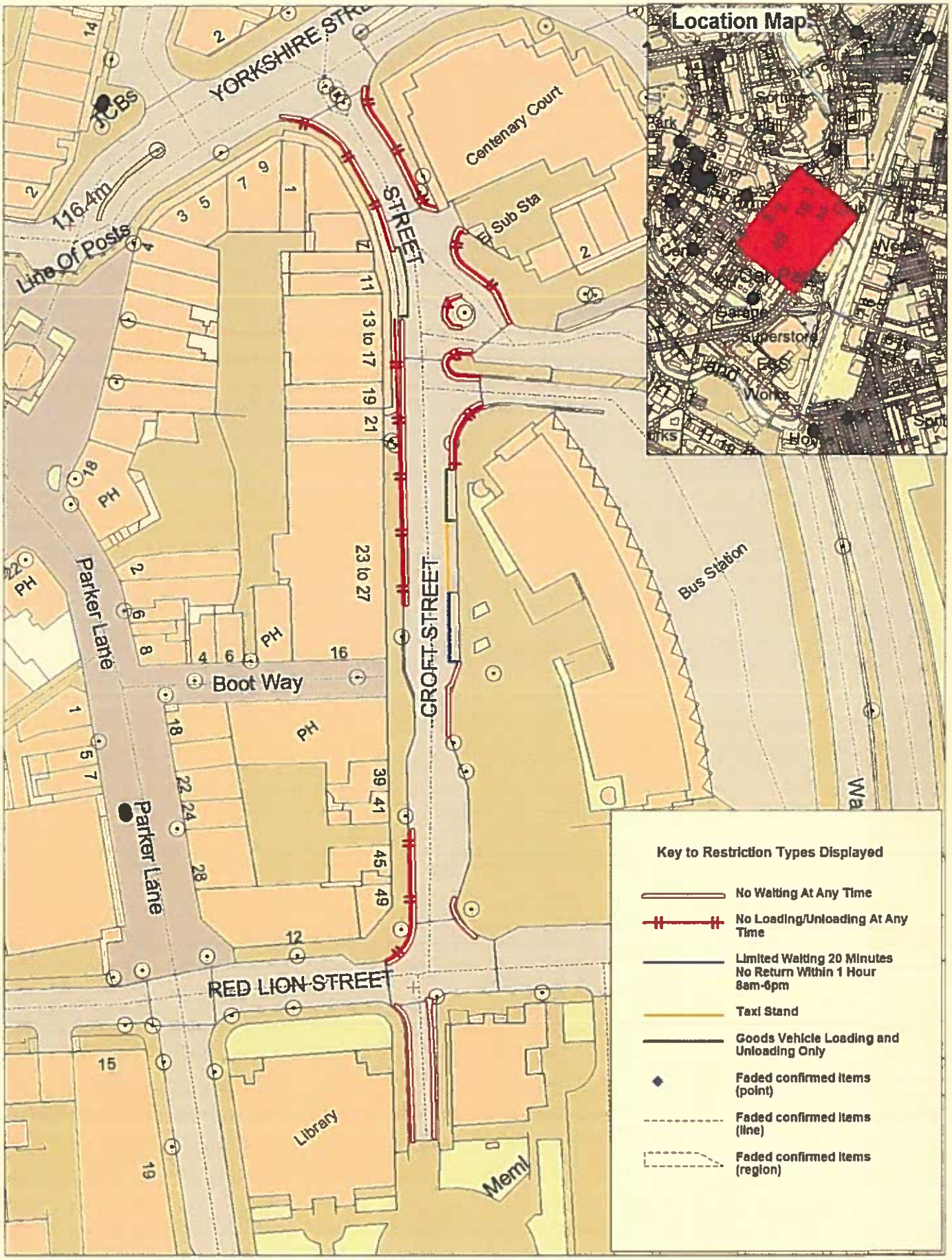

Lancashire County Council

Croft Street, Burnley

Page 1 of 1

© Copyright. All rights reserved Lancashire County Council Licence No. 3000

Community Services
Phil Barrett
Director Community Services
P.O. Box 100, County Hall,
PRESTON PR1 0LD

SCALE	1 : 1000
DATE	10/05/2017
DRAWING No	SB/05/17
DRAWN BY	TJP
	Scale with care as distortion may occur

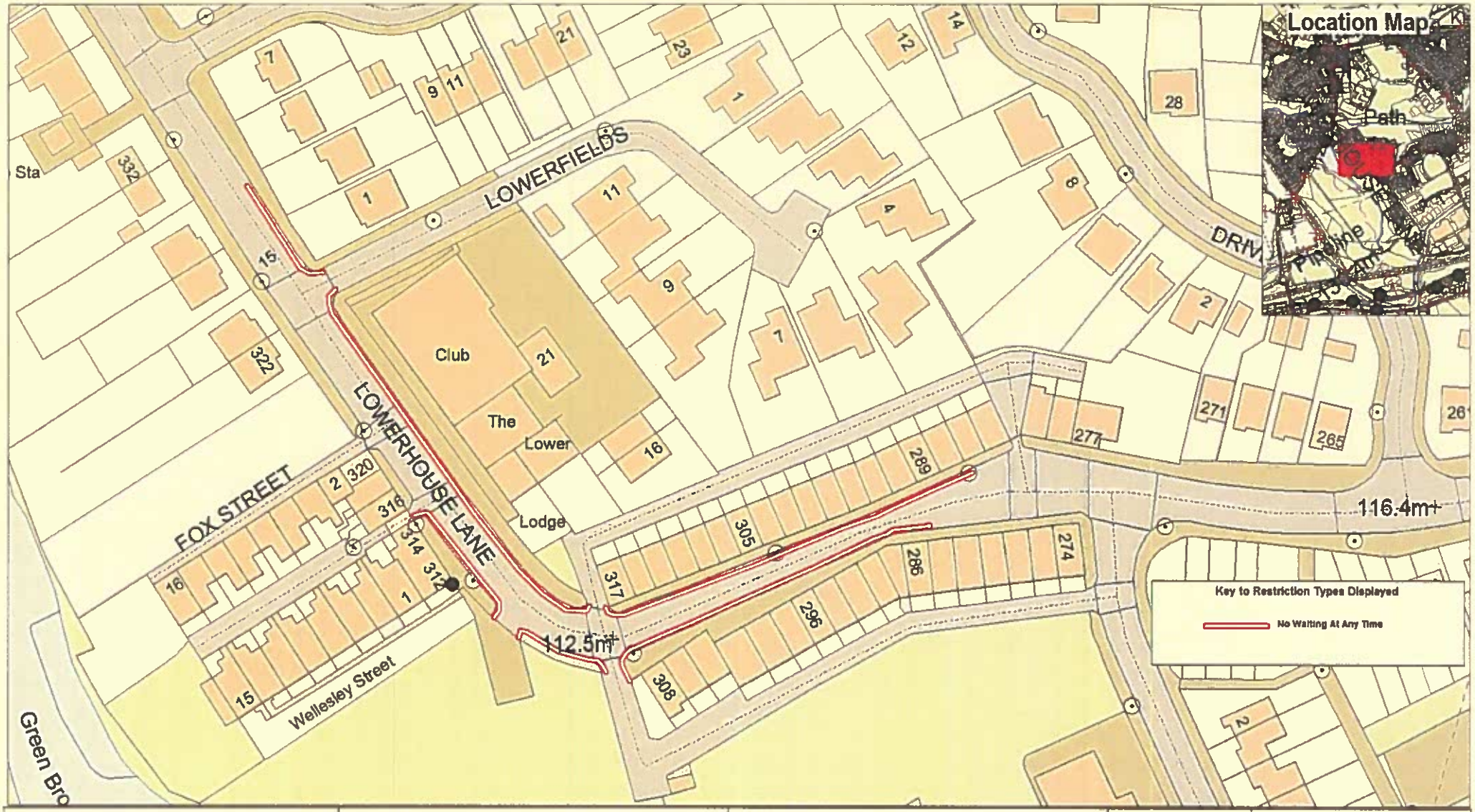

Lancashire County Council

Lowerhouse Lane,
Burnley

N
W E
S

Page
1 of 1

Community Services
Phil Barrett
Director Community Services
P.O. Box 100, County Hall,
PRESTON PR1 0LD

SCALE	1 : 1000
DATE	08/05/2017
DRAWING No.	SB/05/17
DRAWN BY	TJP
	Scale with care as distortion may occur

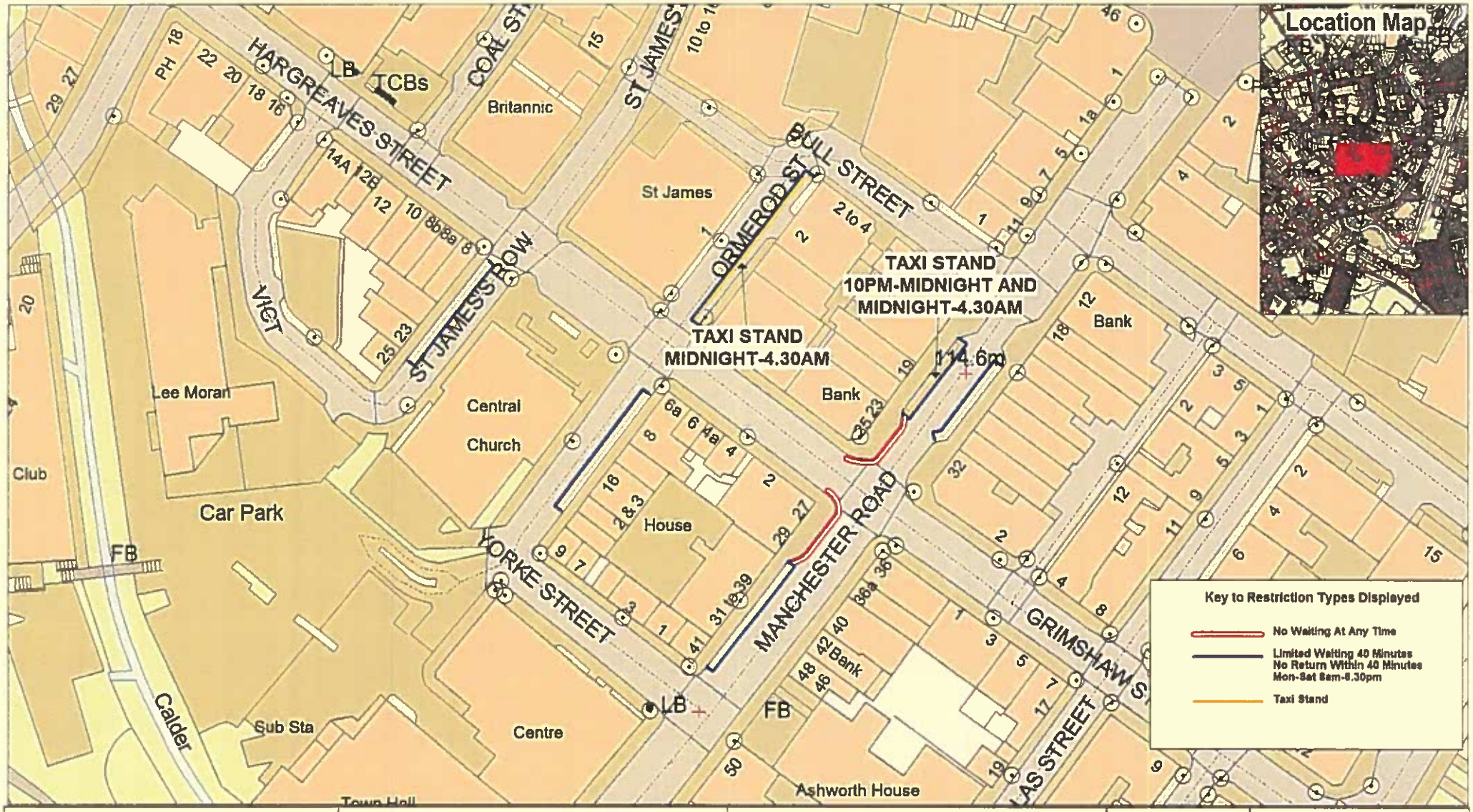

Lancashire County Council

Manchester Road, Ormerod Street and St James's Row, Burnley

N W E S

Page 1 of 1

© Crown copyright. All rights reserved. Lancashire County Council License No. 100

Community Services
Phil Barrett
Director Community Services
P.O. Box 100, County Hall,
PRESTON PR1 0LD

SCALE	1 : 1000
DATE	15/06/2017
DRAWING No.	SB/05/17
DRAWN BY	TJP
	Scale with care as distortion may occur

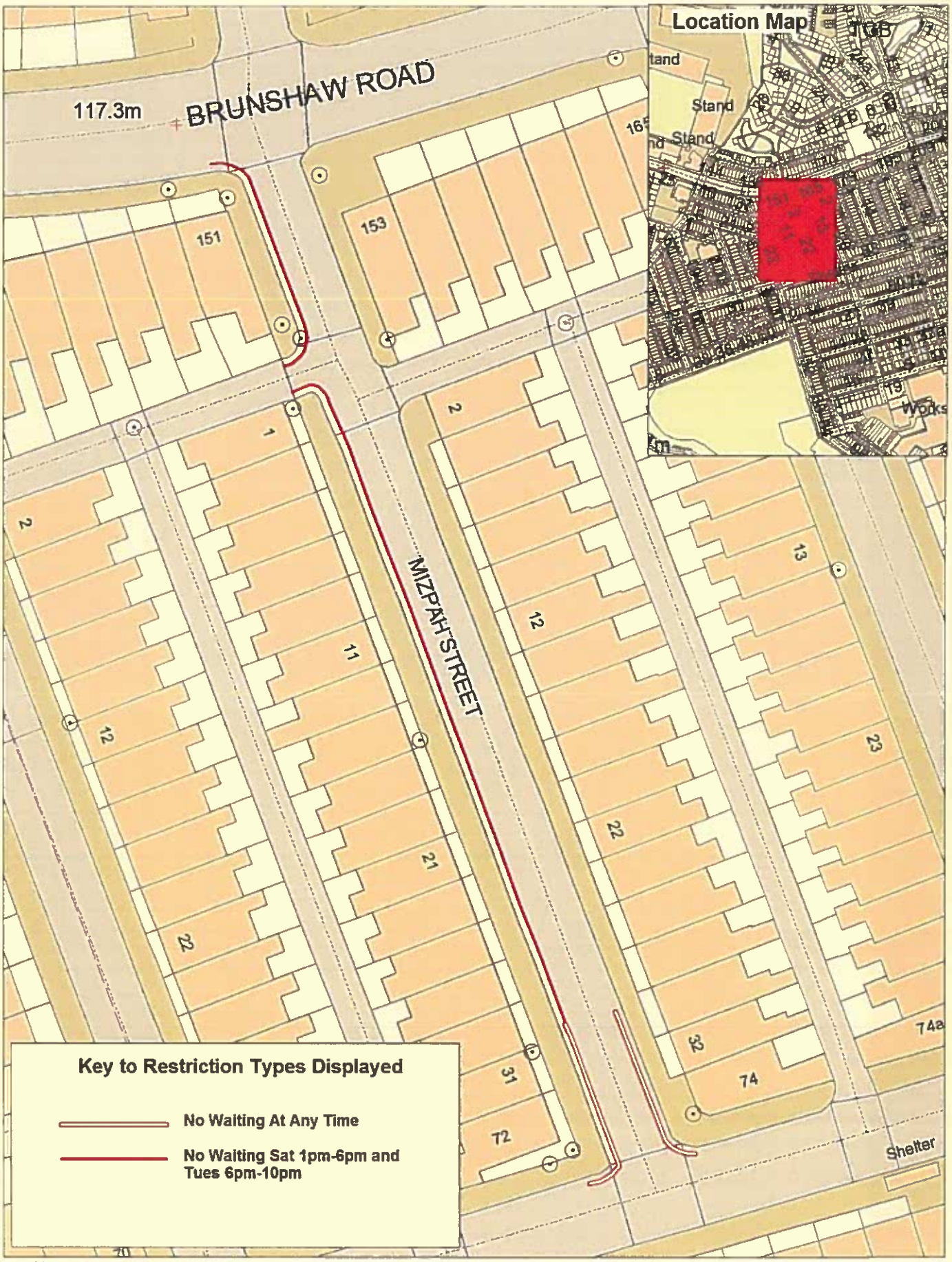

Lancashire County Council

Mizpah Street, Burnley

Page 1 of 1

N W E S

Community Services
Phil Barrett
Director Community Services
P.O. Box 100, County Hall,
PRESTON PR1 8LD

SCALE	1 : 500
DATE	13/06/2017
DRAWING No	SB/05/17
DRAWN BY	TJP
	Scale with care as distortion may occur

Lancashire County Council

Ormerod Road and Leyland Road, Burnley

N
W E
S

Page 1 of 1

© Crown copyright and database rights reserved
Lancashire County Council
License No. 100019261

Community Services
Phil Barrett
Director Community Services

P.O. Box 100, County Hall,
PRESTON PR1 0LD

SCALE	1 : 1000
DATE	10/05/2017
DRAWING No.	SB/05/17
DRAWN BY	TJP
	Scale with care as distortion may occur

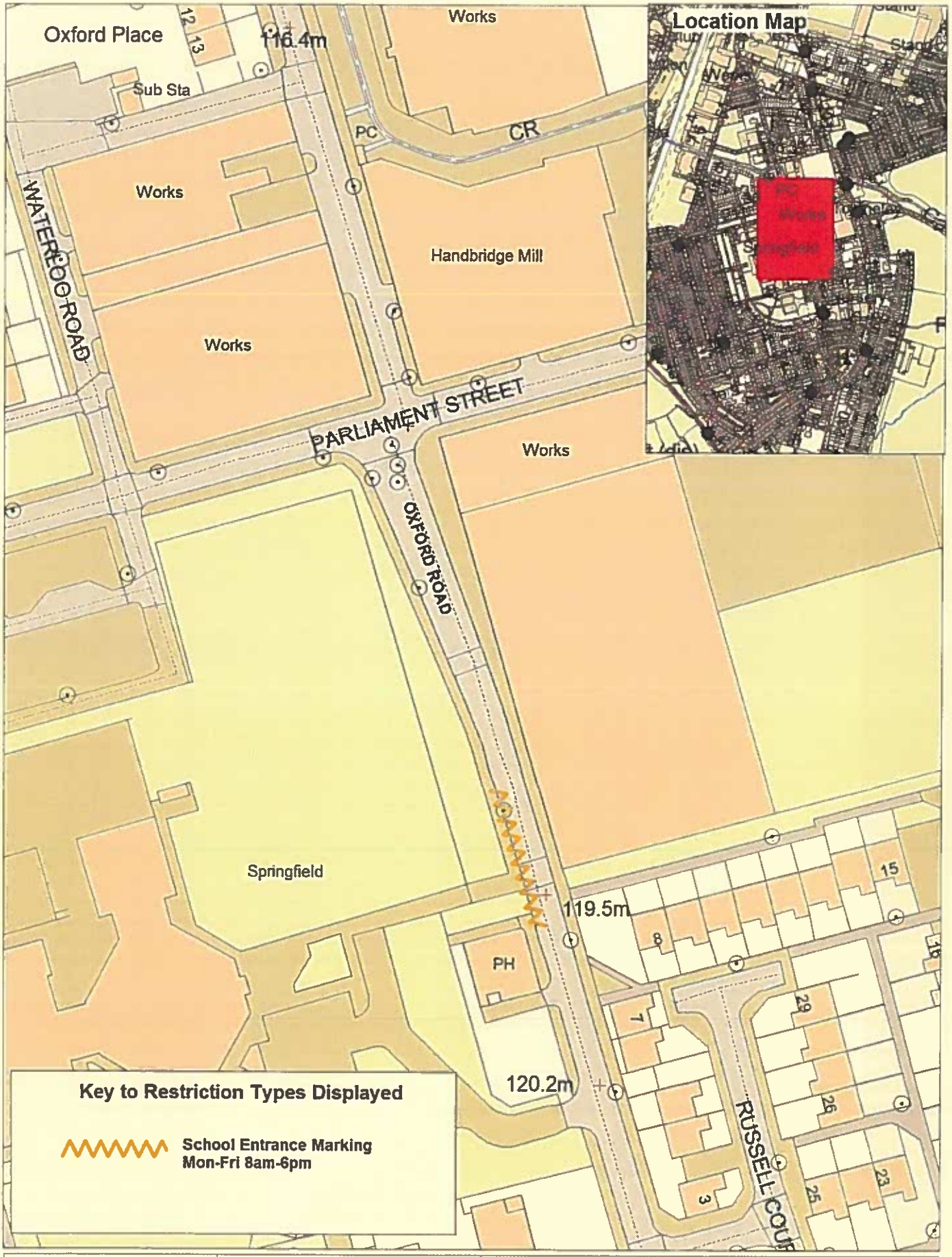

Lancashire County Council

Oxford Road, Burnley

Page 1 of 1

N W E S

Community Services
Phil Barrett
Director Community Services
P.O. Box 100, County Hall,
PRESTON PR1 0LD

SCALE	1 : 1000
DATE	08/05/2017
DRAWING No	SB/05/17
DRAWN BY	TJP
	Scale with care as distortion may occur

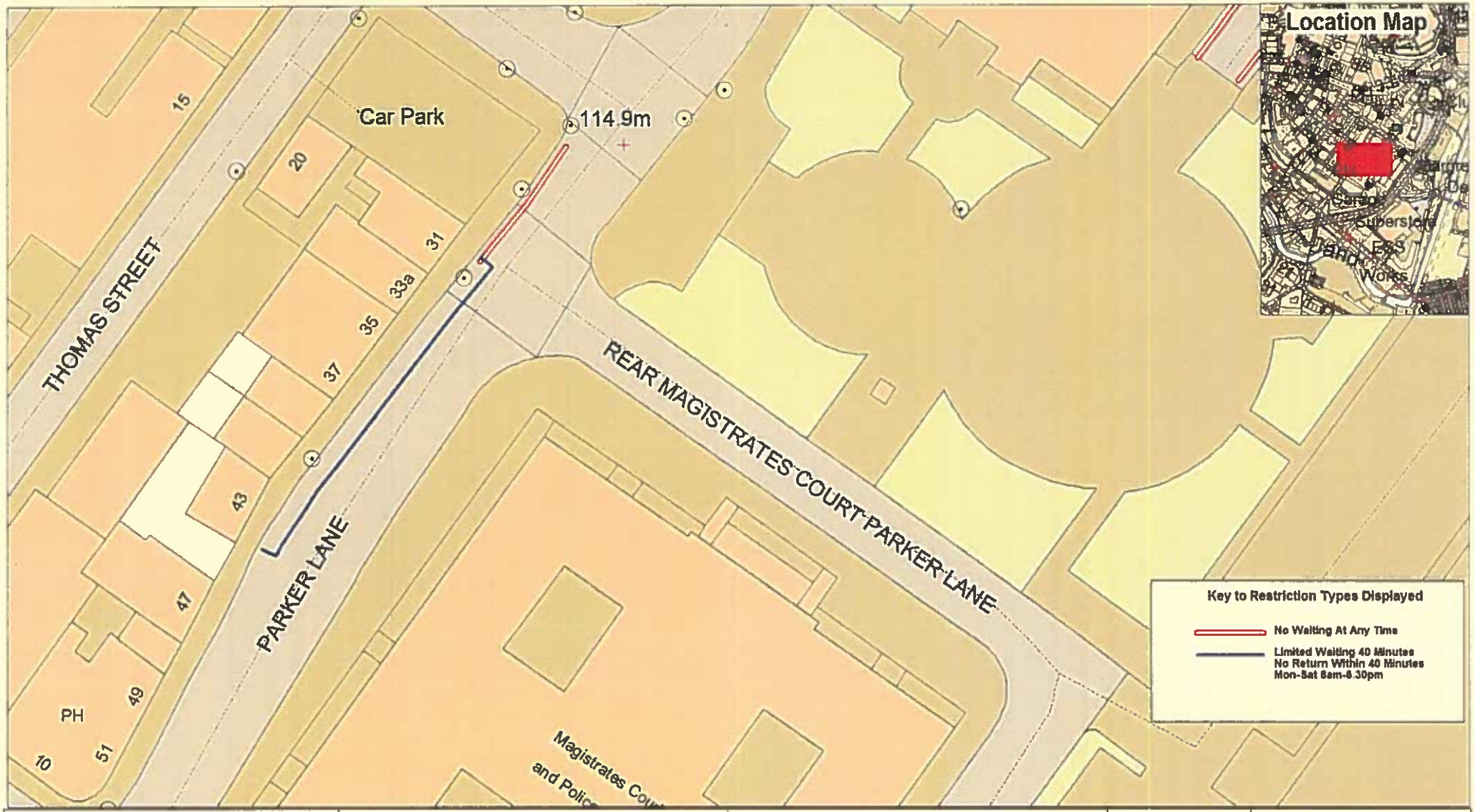

Lancashire County Council

Parker Lane, Burnley

Page 1 of 1

N W E S

© Crown copyright and rights reserved
Lancashire County Council
License No. 100

Community Services
Phil Barrett
Director Community Services
P.O. Box 100, County Hall,
PRESTON PR1 0LD

SCALE	1 : 500
DATE	13/06/2017
DRAWING No.	SB/05/17
DRAWN BY	TJP
	Scale with care as distortion may occur

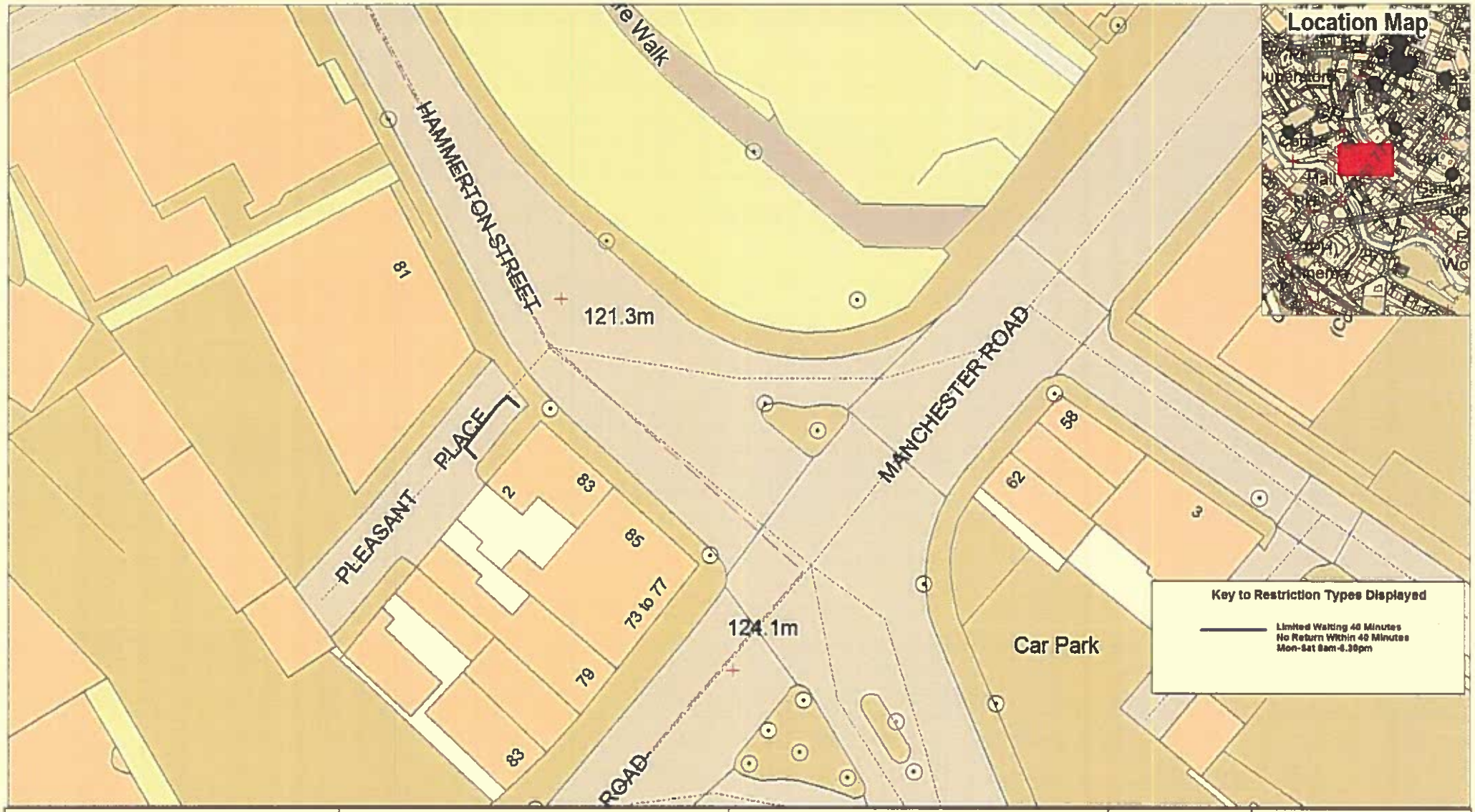

Lancashire County Council

Pleasant Place,
Burnley

Page
1 of 1

N
W E
S

Community Services
Phil Barrett
Director Community Services
P.O. Box 100, County Hall,
PRESTON PR1 0LD

SCALE	1 : 500
DATE	08/05/2017
DRAWING No.	SB/05/17
DRAWN BY	TJP
	Scale with care as distortion may occur

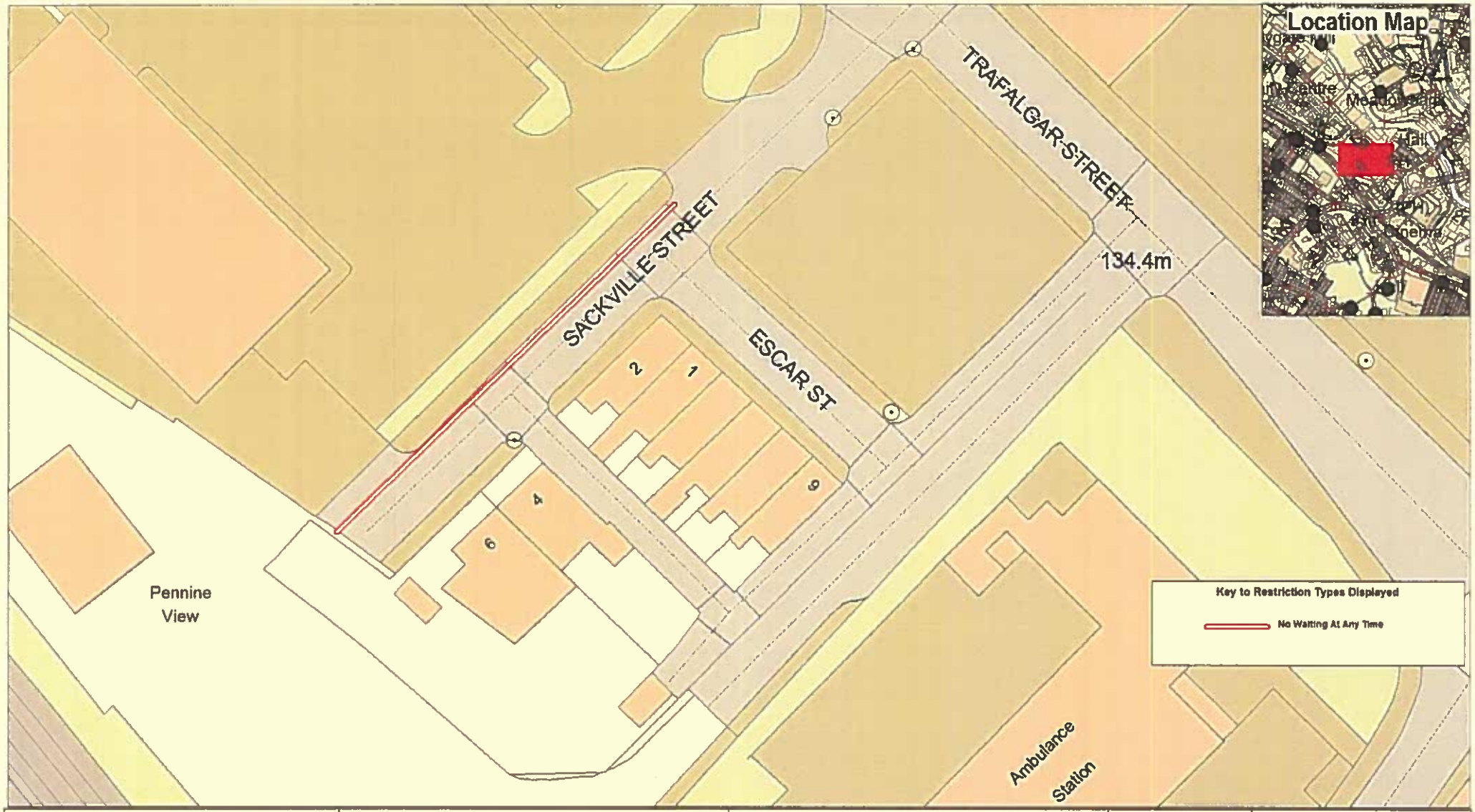

Lancashire County Council

Sackville Street, Burnley

N W E S

Page 1 of 1

Community Services
Phil Barrett
Director Community Services
P.O. Box 100, County Hall,
PRESTON PR1 0LD

SCALE	1 : 500
DATE	08/05/2017
DRAWING No.	SB/05/17
DRAWN BY	TJP
	Scale with care as distortion may occur

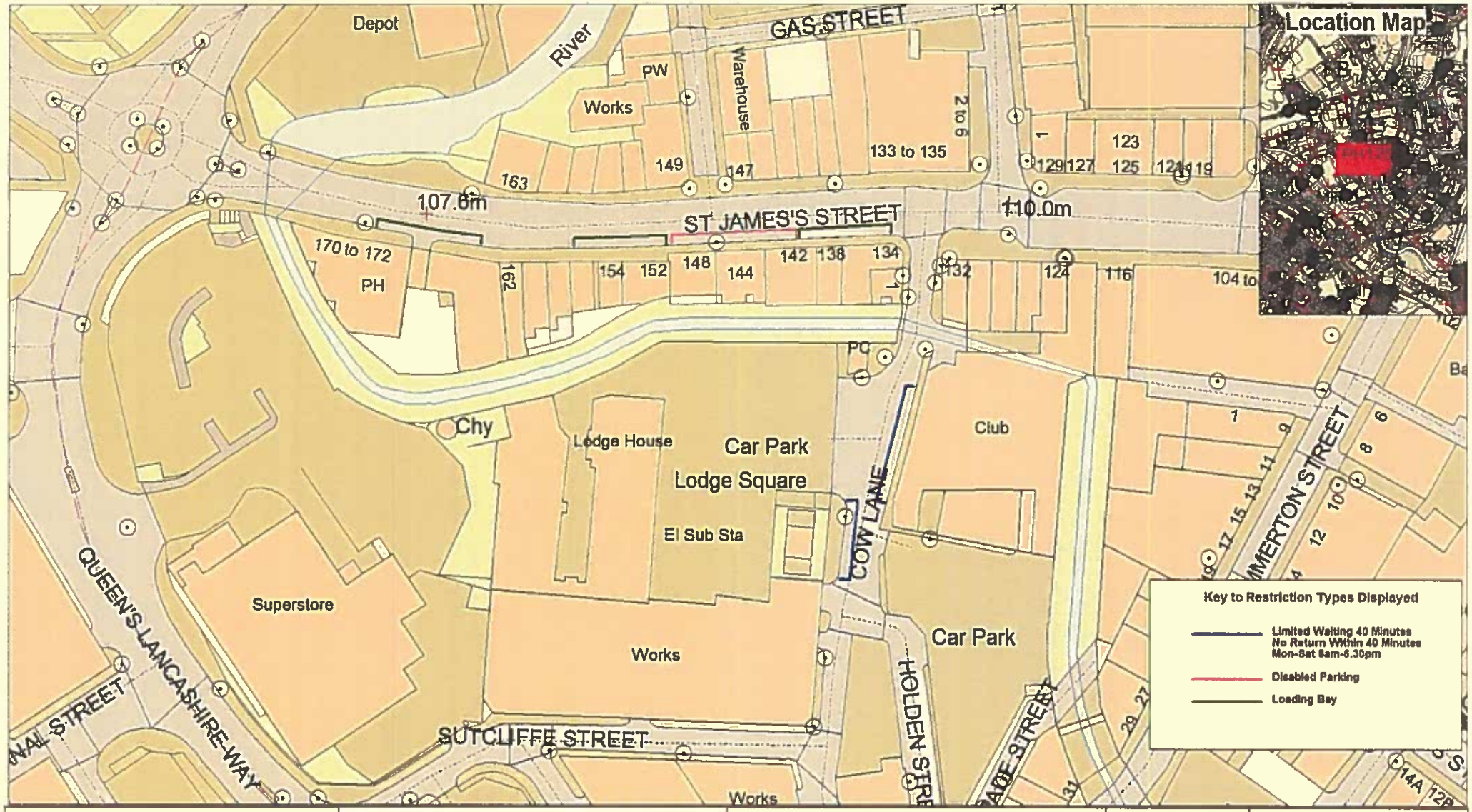

Lancashire County Council

St James's Street and Cow Lane, Burnley

N W E S

Page 1 of 1

© Crown copyright. All rights reserved. Lancashire County Council Licence No. 100 023 395

Community Services
Phil Barrett
Director Community Services

P.O. Box 100, County Hall,
PRESTON PR1 0LD

SCALE	1 : 1000
DATE	08/05/2017
DRAWING No.	SB/05/17
DRAWN BY	TJP
	Scale with care as distortion may occur

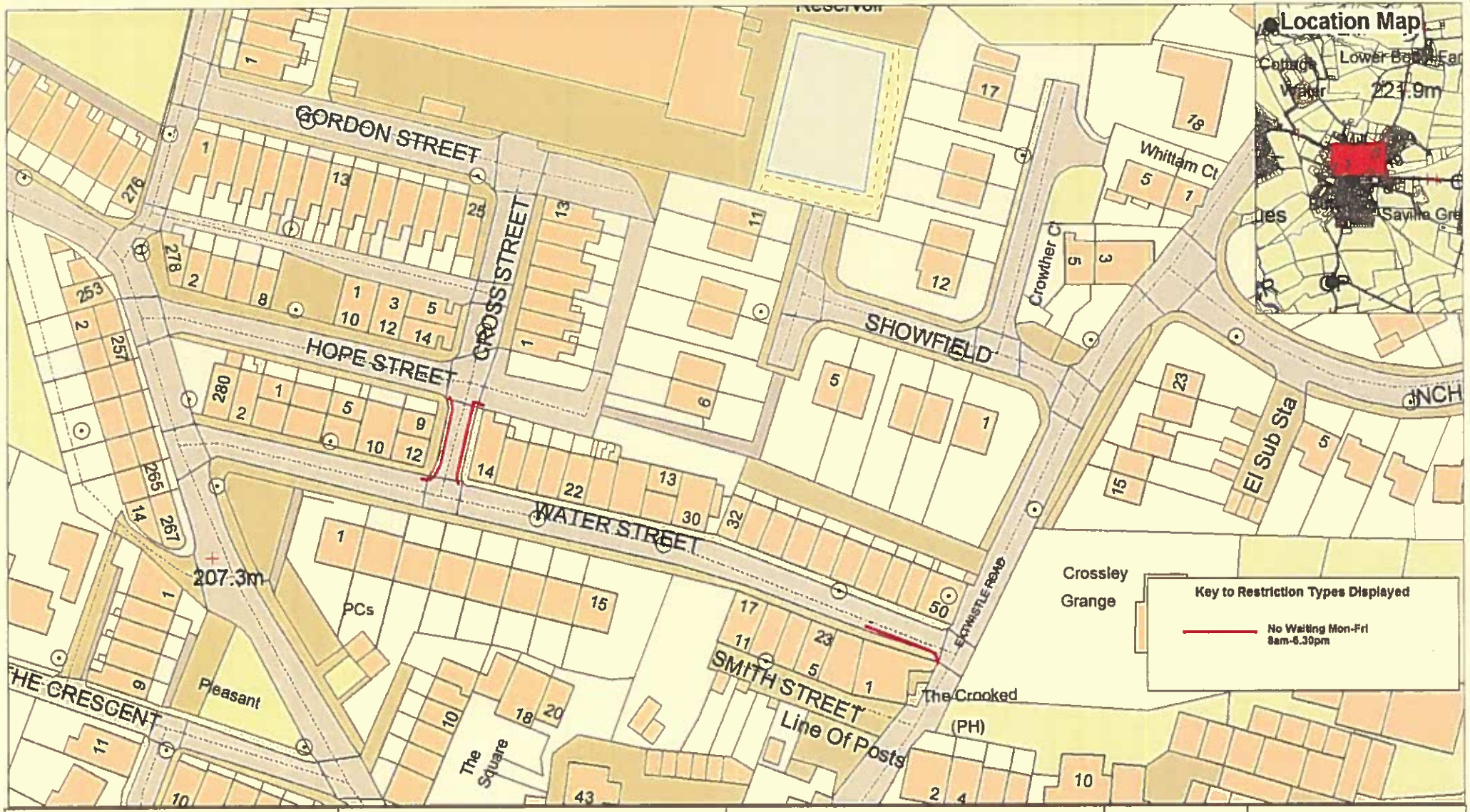

Lancashire County Council

Water Street and Cross Street, Worsthorne-with-hurstwood

N W E S

Page 1 of 1

© Crown copyright. All rights reserved. Lancashire County Council License No. 100023369

Community Services
Phil Barrett
Director Community Services

P.O. Box 100, County Hall, PRESTON PR1 0LD

SCALE	1 : 1000
DATE	08/05/2017
DRAWING No.	SB/05/17
DRAWN BY	TJP
	Scale with care as distortion may occur

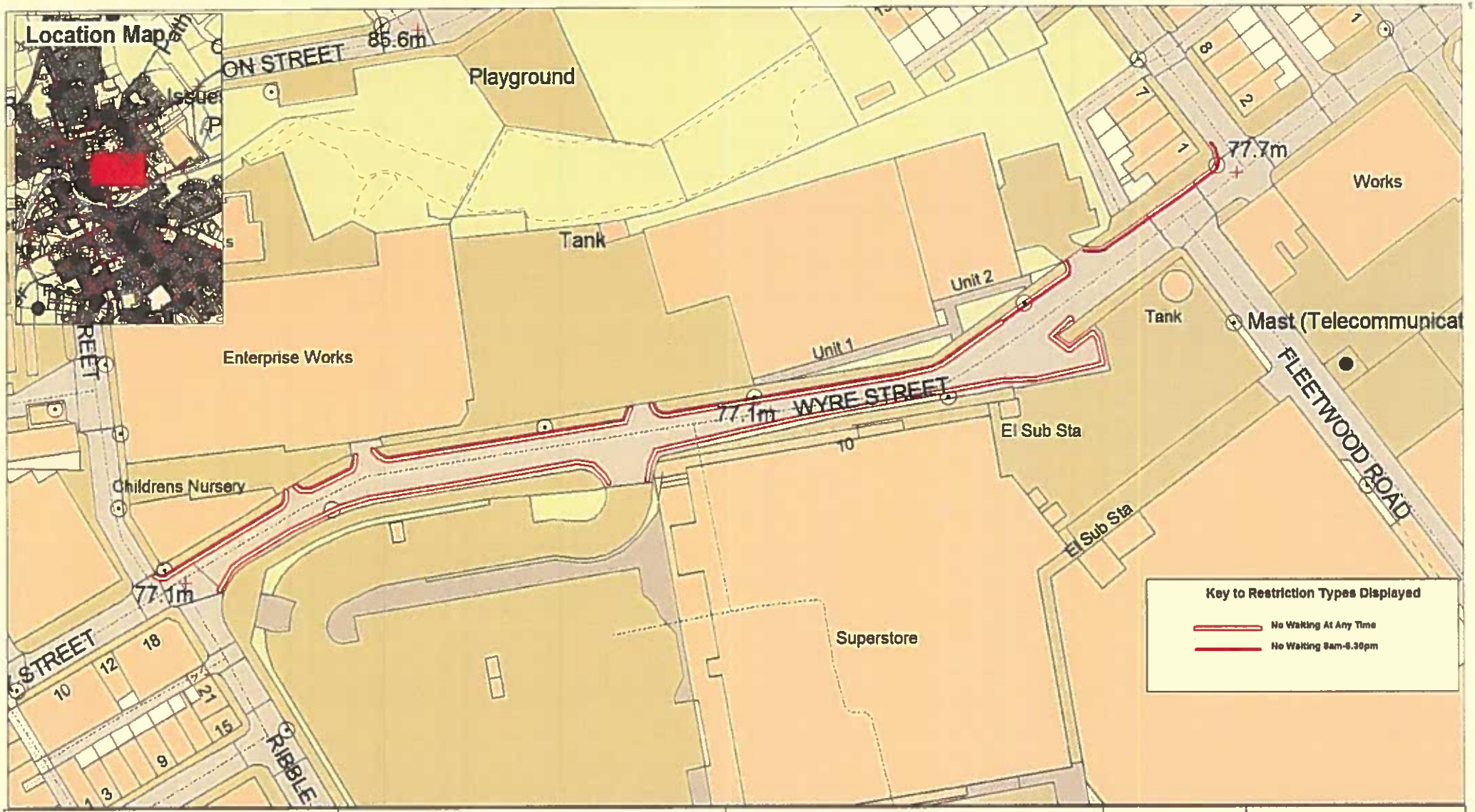

Lancashire County Council

Wyre Street,
Padiham

Page
1 of 1

N
W E
S

Community Services
Phil Barrett
Director Community Services
P.O. Box 100, County Hall,
PRESTON PR1 0LD

SCALE	1 : 1000
DATE	08/05/2017
DRAWING No.	SB/05/17
DRAWN BY	TJP
	Scale with care as distortion may occur