

Wildlife and Countryside Act 1981  
Claimed public footpath from Bescar Brow Lane,  
Scarisbrick to Public Footpath no. 14a Scarisbrick,  
West Lancashire District

Claim 804/544

Photographs taken October 2013

## Point A from Bescar Brow Lane



Looking back along the claimed route to point **A**





## Claimed route from point A



## Claimed route between point **A** and point **B**





## Claimed route between point **A** and point **B**



## Claimed route between point **A** and point **B**





## Approaching point **B**





Between point **B** and point **C**



## Claimed route between point **B** and point **C**





Claimed route between point **B** and point **C**





Claimed route between point **B** and point **C**



## Approaching point C





## Point C





## Padlock on gate at point C



## Claimed route from point C





## Claimed route between point **C** and point **D**





## Claimed route between point **C** and point **D**



## Claimed route between point **C** and point **D**



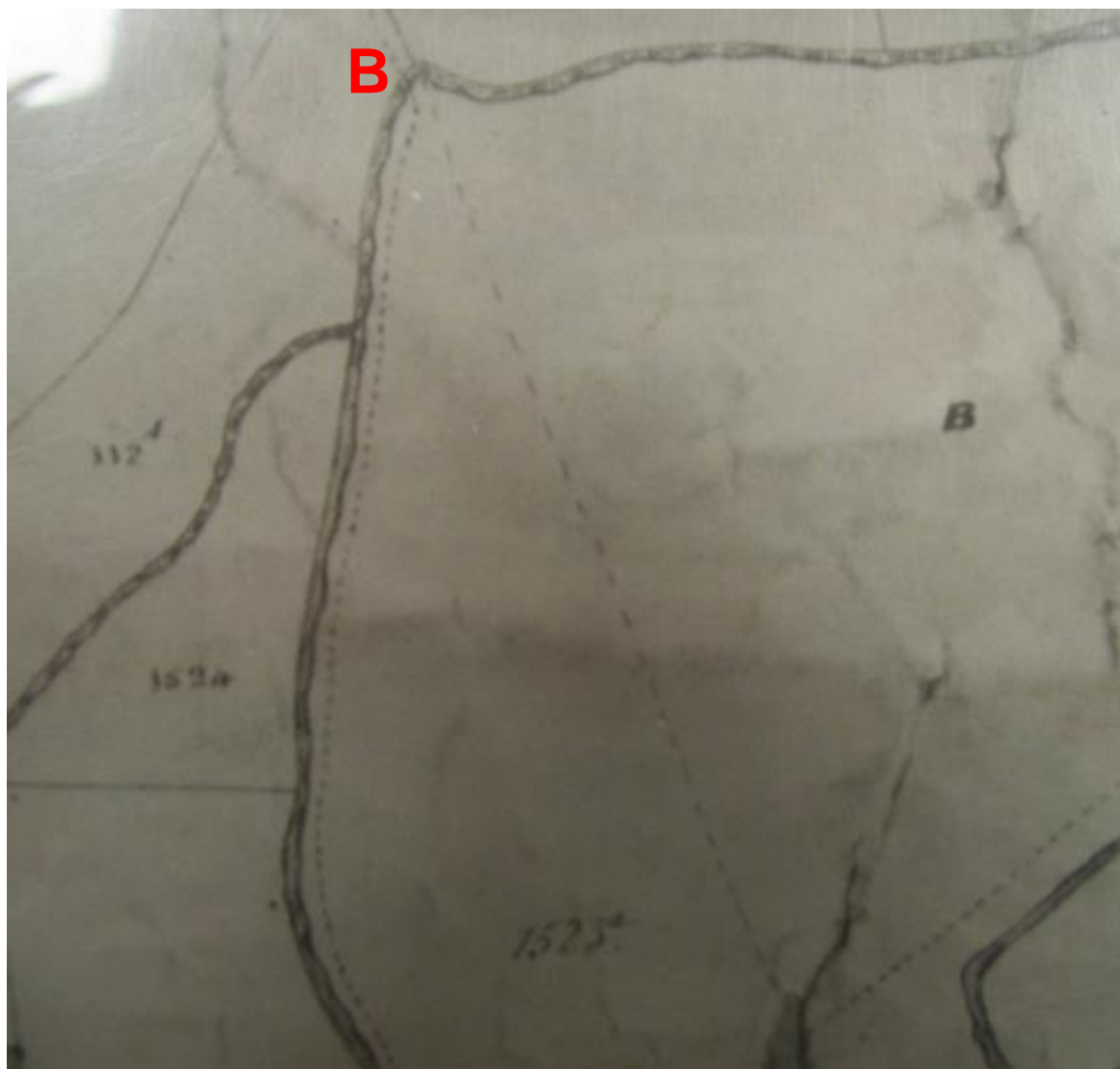


## Point D









**Extract of the  
Tithe Map 1839**

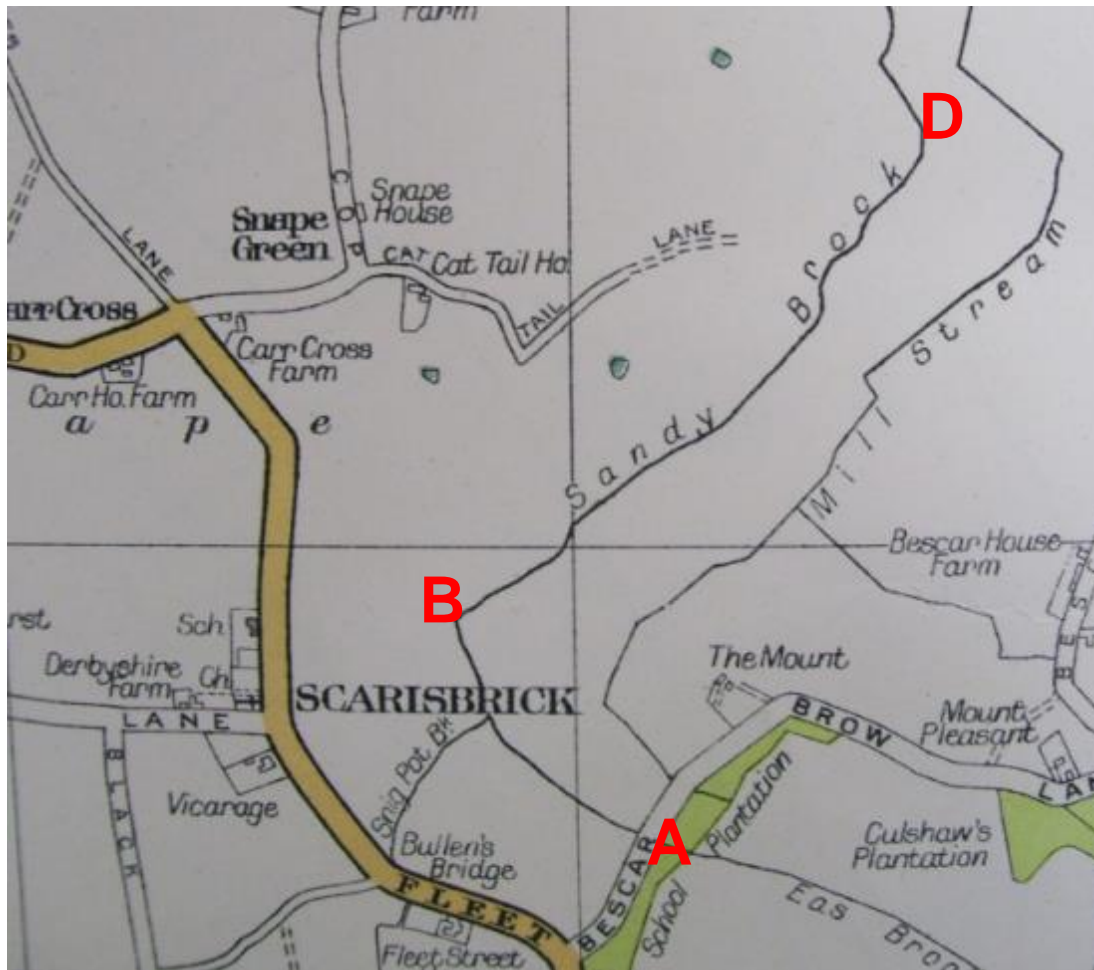




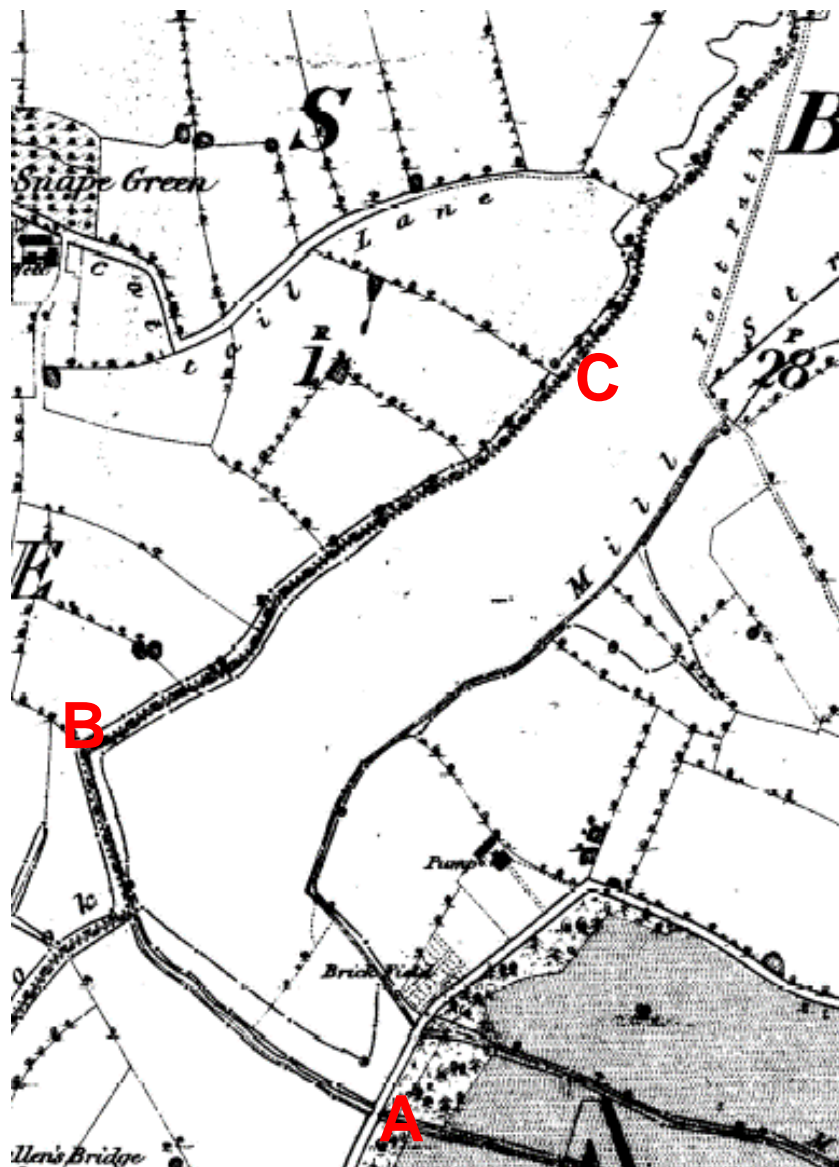


Extract of the  
Tithe Map 1839

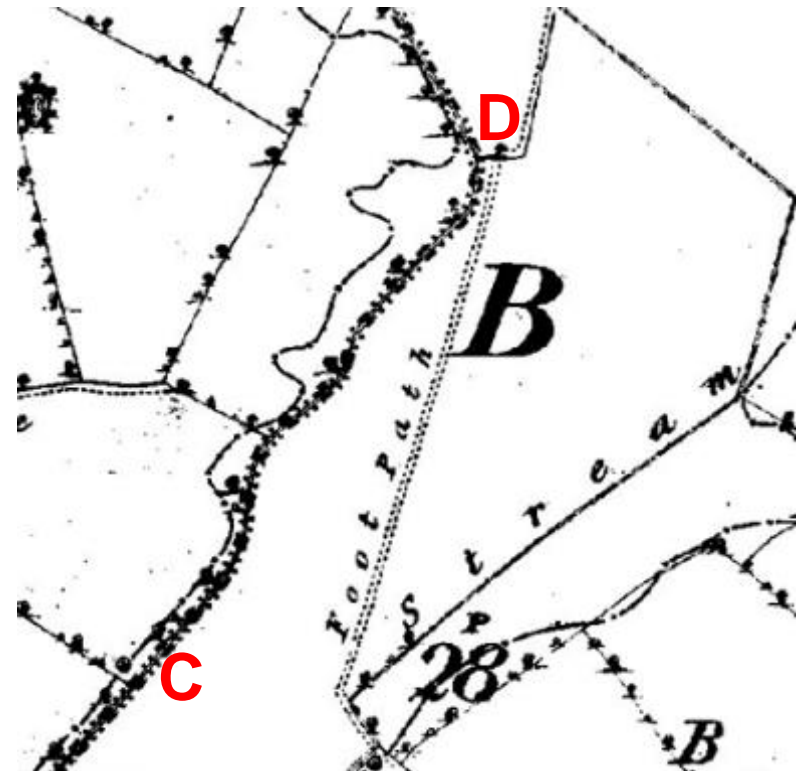
# Authentic map directory of South Lancashire by Geographia







6 inch Ordnance Survey  
Map published 1847

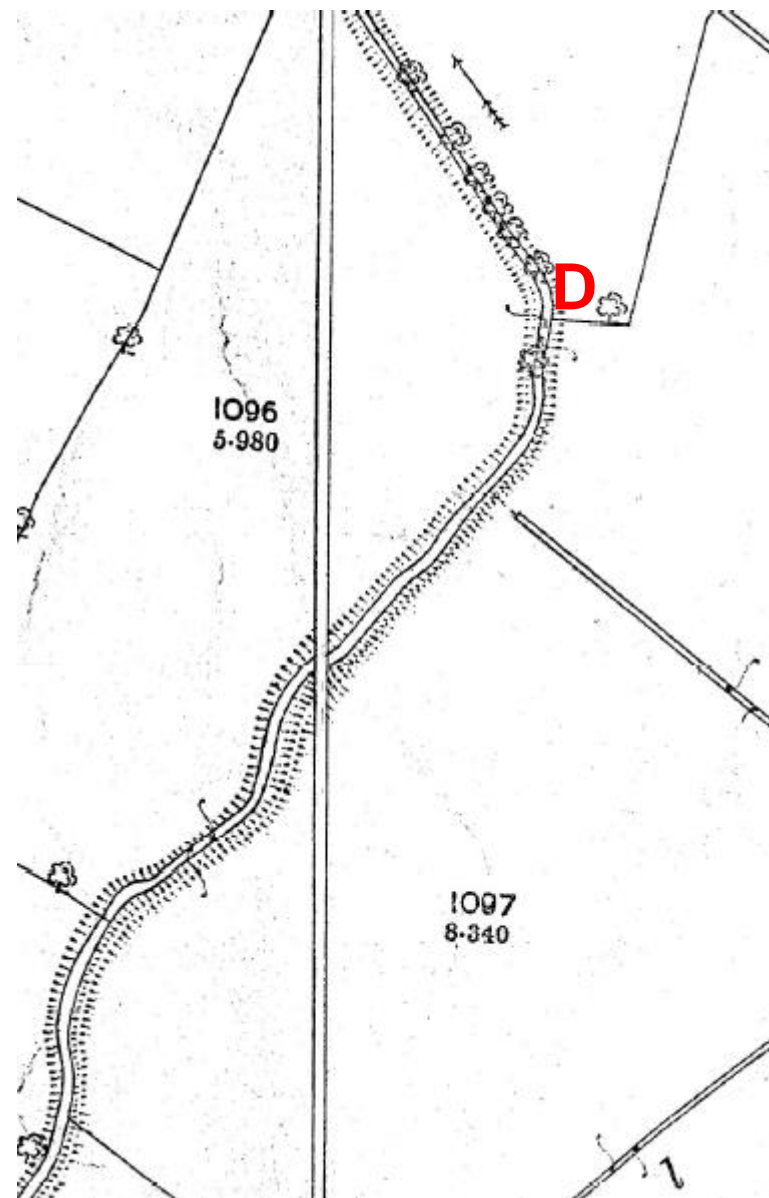




25 inch  
Ordnance  
Survey  
published in  
1893

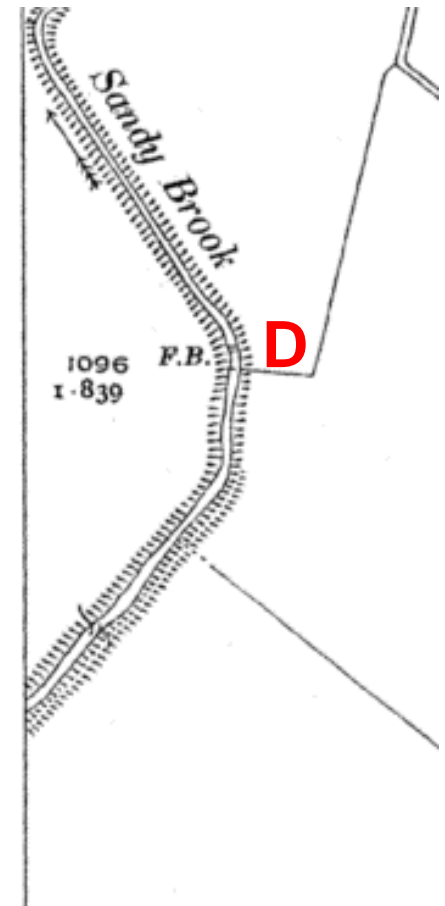






25 inch Ordnance Survey  
published in 1893

## 25 inch Ordnance Survey published 1928







Aerial photograph  
taken in 1960




1988 aerial  
photograph

## 1999 aerial photograph







1999  
aerial

## 2000 aerial photograph



2000 aerial photograph





## 2007 aerial photograph





2007 aerial photograph







