

Application for a Modification Order

Wildlife and Countryside Act 1981

The Definitive Map and Statement of Public Rights of Way for the County of Lancashire

To: The County Secretary and Solicitor, Lancashire County Council.
Of: PO Box 78, County Hall, Fishergate, Preston, Lancashire, PR1 8XJ

I / We: (Name of applicant) *MRS. P. MOTT + MRS. J. RIDOUT*

Of: (address of applicant) *4 CULSHAW WAY SCARISBRICK -
ORMSKIRK. LANC'S. L40 9SA*

Hereby apply for an order under section 53(2) of the Wildlife and Countryside Act 1981 modifying the Definitive Map and statements for the area by:

1. Deleting the [footpath] [bridleway] [restricted byway] [byway open to all traffic]
FROM:

TO: *N/A.*

✓ 2. Adding the [footpath] [bridleway] [restricted byway] [byway open to all traffic]

FROM: *SANDY BROOK BRIDGE (EXISTING PUBLIC RIGHT OF WAY)
WHICH EXISTS AT PRESENT TIME AS A TRACK*

TO: *BRESCAR BROW LANE*

3. [Upgrading] [downgrading] to a [footpath] [bridleway] [restricted byway] [byway open to all traffic] the [footpath] [bridleway] [restricted byway] [byway open to all traffic]

FROM: *EXISTING PUBLIC FOOTPATH GRID. REF SD 3880 1325.
WOODMANS LANE VIA SANDY BROOK, TRAIL 3890 1425*

TO: *BRESCAR BROW LANE*

4. [Varying] [adding to] the particulars relating to the [footpath] [bridleway] [restricted byway] [byway open to all traffic]

FROM:

TO:

BY PROVIDING THAT:

AND SHOWN ON THE MAP ACCOMPANYING THE APPLICATION

I / We attach copies of the following documentary evidence (including statements of witnesses) in support of this application:

LIST OF DOCUMENTS PROVIDED:

EVIDENCE OF USE ON FOOT 13 COPIES MORE TO FOLLOW
19th
1 SIGN FORM FROM LAND REGISTRY (PROOF IS NOT REGISTERED)
1 MAP (SENT ANN TAYLOR LANC. CO. C.

DATED: 28-01-2013

SIGNED:

P. Mott
John S. Mott

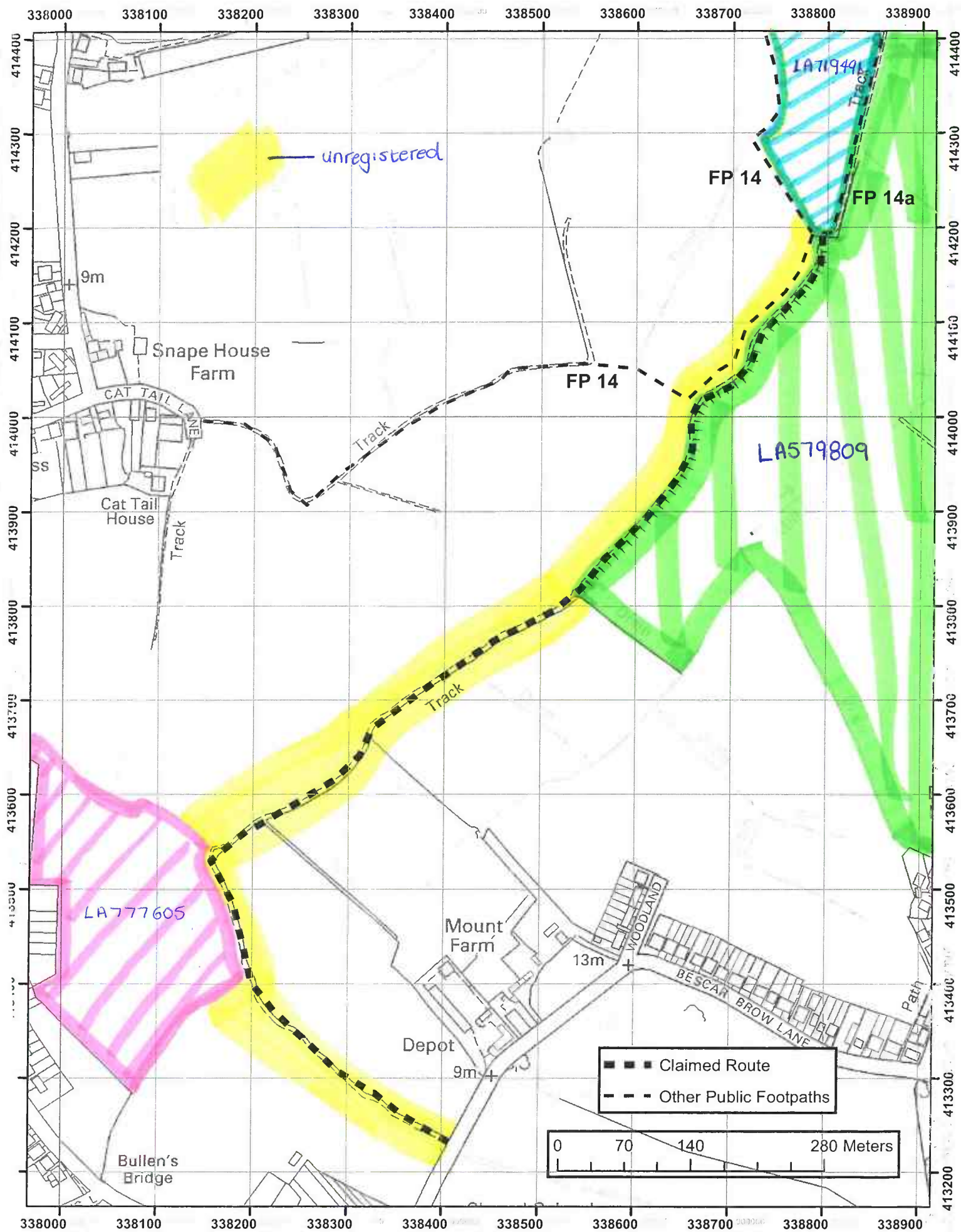
THE FOLLOWING DOES NOT MAKE UP PART OF THE ABOVE FORM

Please return the completed application form to:

The County Secretary and Solicitors Group, Lancashire County Council, PO BOX 78
County Hall, Fishergate, Preston, PR1 8XJ (REF: LSG4/PROW/SK)

NOTE: Please be advised that evidence supplied will be used in accordance with the processes under the Wildlife and Countryside Act, it will not be confidential and may be disclosed to third parties. Those supplying any evidence should be informed of this.

NOTE: Lancashire County Council is obliged to put a copy of the application on a register available to the public. If you consider that the inclusion of the applicants name and address would, or would be likely to, cause substantial damage distress to the applicant or to another person and such damage would be or would be unwarranted, please contact Lancashire County Council who can remove these details from the register and from any documents contained on the register.



Certificate Date:	22 JAN 2013
Certificate Time:	00.00.01
Certificate Ref:	203/P05NSKB

Page 2

further information about a registered title by using form OC1 (www.landregistry.gov.uk) or alternatively if you would like to discuss our Illustrative Plans Service, please contact our Add Value Team on 0800 678 1678 or email addvalueservices@landregistry.gsi.gov.uk.

No other registered estate, caution against first registration, application for first registration or application for a caution against first registration is shown on the index map in relation to the Property.

++++The following message is for information only and does NOT form part of the result of the search++++ Send and receive electronic applications to change the register via the portal with our new electronic Document Registration Service (e-DRS). Find out how you can benefit from the service: www.landregistry.gov.uk/professional/e-DRS

For further information about:

SIMS - see Practice Guide 10 - Official searches of the index map

How to obtain official copies - see Practice Guide 11 - Inspection and applications for official copies

Plan requirements for registration - see Practice Guide 40 - Land Registry plans - (www.landregistry.gov.uk).

Ordnance Survey map products - (www.ordnancesurvey.co.uk).

END OF RESULT.

AC

joan Ridout
11
Everard Close
Scarisbrick
Ormskirk
L40 9QJ

| |

Certificate Date: 22 JAN 2013
Certificate Time: 00.00.01
Certificate Ref: 203/P05NSKB

Page 1

Property	Land coloured blue on the plan attached to the application and described in form SIM as TRACK, AT SANDY BROOK, ORMSKIRK.
----------	--

The index map does not define the extent of the land in any registered title. This reflects the fact that the boundary of a registered estate as shown for the purposes of the register is a general boundary, unless shown as determined under section 60 of the Land Registration Act 2002. For information about general boundaries please see Public Guide 19 - Title plans and boundaries, (www.landregistry.gov.uk). You might also wish to refer to the individual register and title plan of any adjoining titles for details of the surrounding registered estates and their general boundaries and/or determined boundaries.

Result

The index map has been search in respect of the Property with the following result:

Plan reference	Title No.	Registered Estate or Caution	Notes
Not Applicable	LA579809	Freehold	

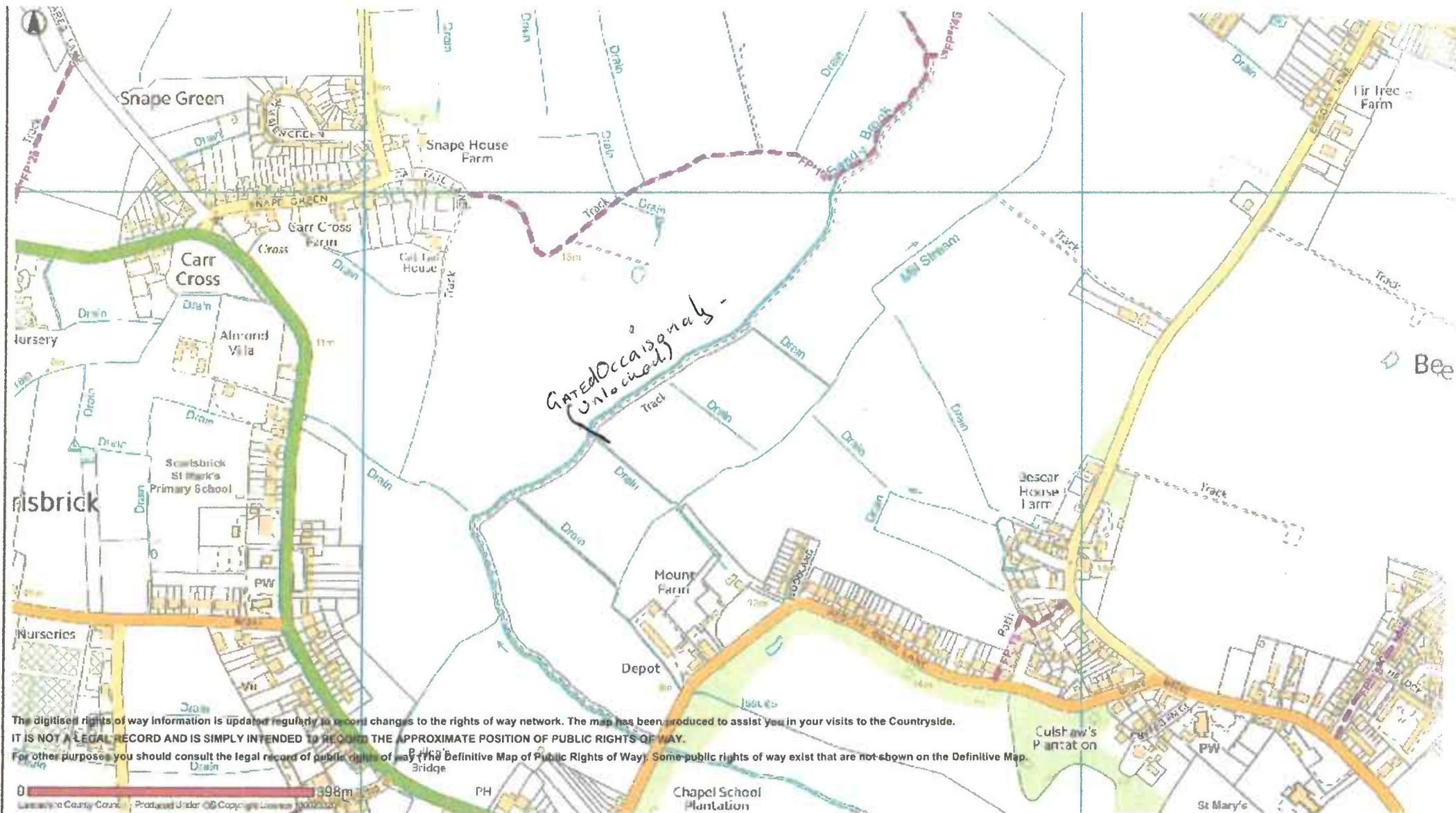
Part of the Property is unregistered.

We have not supplied a Land Registry index map plan as we only do so when the whole of the land searched is registered under 2 - 5 different title numbers and fits on a plan no larger than A3; or part of the land searched is unregistered and the remainder of the land searched is registered under 1 - 5 different title numbers and fits on a plan no larger than A3.

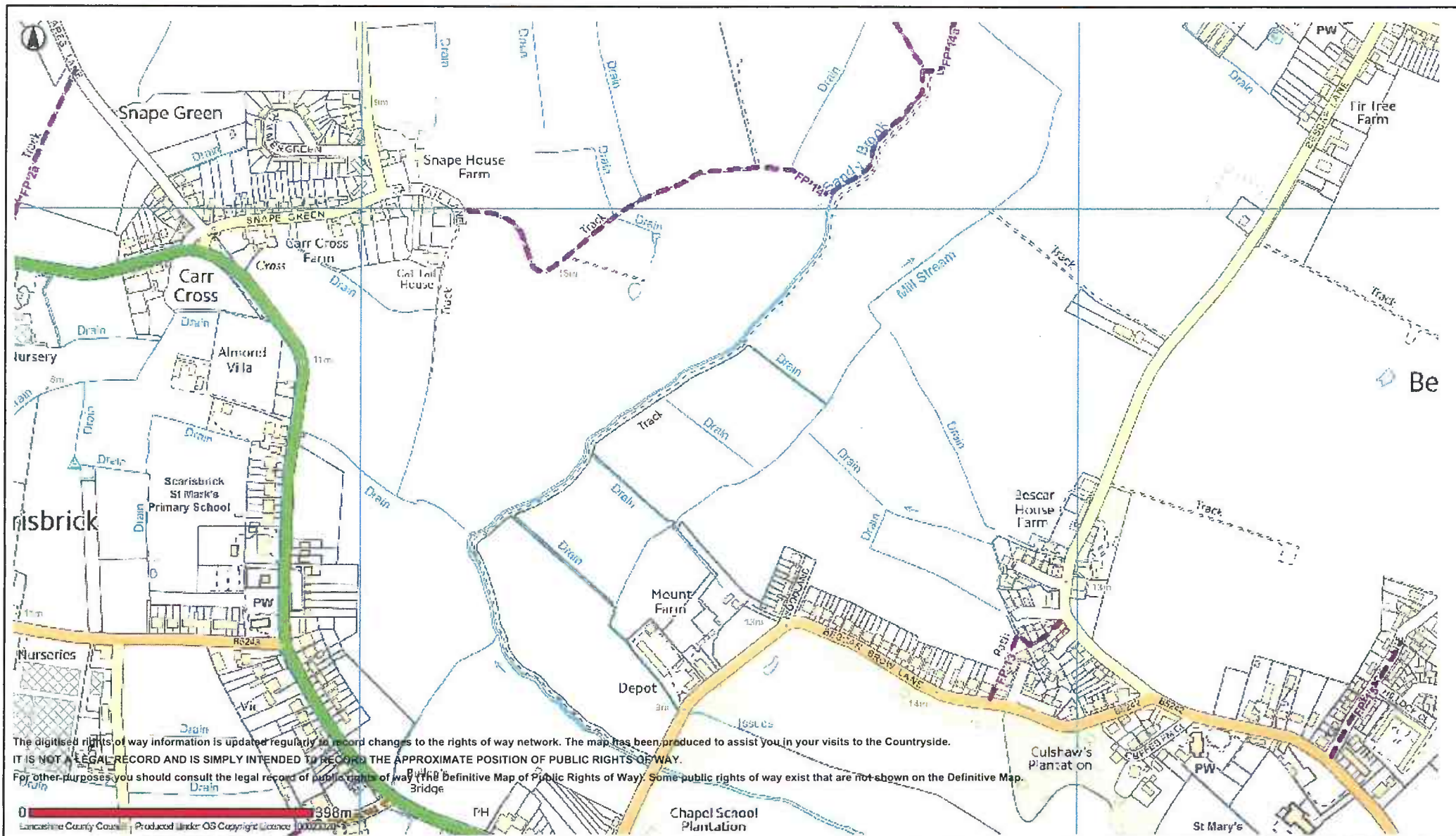
You can obtain an official copy of a title plan and register for

Continued on page 2

Your Reference: NONE	Key Number: -----	Any enquiries concerning this certificate to be addressed to: BR CT4
joan Ridout 11 Everard Close Scarisbrick Ormskirk L40 9QJ		Birkenhead Office Rosebrae Court Woodside Ferry Approach Birkenhead Merseyside CH41 6DU Tel. No: (0300) 006 5666



Scarisbrick



Scarisbrick

PUBLIC RIGHTS OF WAY

EVIDENCE OF USE ON FOOT

Please note that information supplied will be used in accordance with the processes under Statute and will not be confidential. It may be disclosed to third parties.

NAME: *MRS. PATRICIA MOTT*

ADDRESS: *4 CULSHAW WAY,*

SCARBOROUGH LANCES L40 9SA

DATE OF BIRTH: *18-06-1939* OCCUPATION: *RETIRED*

Route of Way

From: *EXISTING PUBLIC FOOTPATH* (Grid Reference) *SD 3880 1325*

Via: *SANDY BROOK TRACK*

To: *BESCAR BROW LANE* (Grid Reference) *SD 3840 1425*

1. How long have you known the route?

SINCE FEB 1984 (MOVED TO THE AREA)

2. Have you used the above way on foot? YES/~~NO~~

If so:

(a) During which years? *1984 - 2013*

(b) Where were you going to and from? *WOODMOSS LANE TO BECAR BROW LANE*
OR FROM BECAR BROW LANE TO WOODMOSS LANE

(c) For what purpose? *LEISURE AND DOG WALKING, ITS A LOVELY WALK*
WITH LOTS OF SMALL WILD LIFE ABOUT.

(d) How many times a year? *ALMOST DAILY*

<p>(e) Have you used the way by other means? <i>NO</i></p> <p>Please fill in all that apply</p> <p>On horseback</p> <p>On motorcycle/in vehicle</p> <p>Other</p> <p>During which years and often?</p>
<p>(f) Have you ever seen others using the way? <i>YES</i></p> <p>Please fill in all that apply</p> <p>On horseback</p> <p>On motorcycle/in vehicle</p> <p>Other <i>WALKING WITH DOGS + CHILDREN</i></p> <p>During which years and how often <i>1984 - 2013 MANY TIMES</i> <i>(DEPENDS ON HOLIDAYS + WORK)</i></p>
<p>3. Has the way always run over the same route? If not, give details and dates of any changes. Mark any changes or variations on the attached plan</p> <p style="text-align: center;"><i>YES</i></p>
<p>4. (a) Have there, to your knowledge, been any stiles, gates or fences across the way? If so, state where the stiles, gates or fences stood and mark their locations on the attached plan. <i>YES STILE AT BEECH BROW LANE END GATES ON TRACK ABOUT 2000' (E+N) FOR A SHORT TIME AND RECENTLY</i></p> <p>(b) Were any of the gates locked? If so, state when and where they were, and mark them on the attached plan. <i>NOT LOCKED</i></p> <p>(c) Did any of the stiles, gates or fences prevent you from using the way on foot? If so, when? <i>NO</i></p>
<p>5. (a) Have you worked for any landowner over which the route passes? If so, give dates of employment and name of employer. <i>N/A</i></p> <p>(b) Have you been a tenant of any land over which the routes passes? If so, give dates of tenancy and mark land rented on attached plan. <i>N/A</i></p>

landowner as to the use of the way by the public? If so, what were they?
N/A
7. (a) Have you ever been stopped or turned back when using this way on foot? NO
(b) Do you know or have you heard of anyone else having been stopped or turned back when using the way on foot? If so, state when the interruption took place and give particulars. YES BETWEEN OCT 2012 - DEC 2012
8. Were you ever told by any owner or tenant of the land crossed by the way, or by anyone in their employment, that the way was not a public right of way on foot? If so, state when and give particulars and dates. NO
9. Have you ever seen notices such as 'Private', 'No Road', 'No Thoroughfare' or 'Trespassers will be Prosecuted' on or near the way? If so, what did the notices say? Mark the location of the notices on the attached plan. NO. ONE SIGN RE FOOTPATH IN DOO FOR A FEW MONTHS. NOT SURE IF IT WAS A LEGAL ONE OR A HOME MADE ONE. AT THE BESCAR BROW LANE.
10. Have you ever asked permission to use the way? If so, who did you ask? NO
11. Please give any other information that you think is relevant. Use a separate sheet if necessary. I WENT TO A PARISH COUNCIL MEETING TO ASK IF THEY KNEW ANYTHING AND THEY SAID IT WAS SHOWN ON THE DEFINITIVE MAP AS A TRACK AND TO MAKE FURTHER ENQUIRIES WITH LANCASHIRE COUNTY COUNCIL WHICH I DID.

I hereby certify that, to the best of my knowledge and belief, the facts that I have stated are true.

I am/~~am not~~ willing to attend a hearing, public inquiry or court to give evidence on this matter, if this should prove to be necessary.

Signature: P. Mott Date: 28-01-2013.....

PUBLIC RIGHTS OF WAY
EVIDENCE OF USE ON FOOT

Please note that information supplied will be used in accordance with the processes under Statute and will not be confidential. It may be disclosed to third parties.

NAME: MRS CHRISTINE CHARNOCK
ADDRESS: 66 BESCAR BROW LANE
..... SCARISBRICK
..... ORM SKIRK LANC'S
DATE OF BIRTH: 13.6.1951 **OCCUPATION:** SECRETARY

Route of Way

From: EXISTING PUBLIC (Grid Reference) SD 3880 1325
FOOTPATH
Via: SANDY BROOK TRACK
To: BESCAR BROW (Grid Reference) SD 3840 1425
LANE

1. How long have you known the route?

40 YEARS

2. Have you used the above way on foot? YES/NO

If so:

- (a) During which years? 1979
(b) Where were you going to and from? BESCAR BROW LANE
TO WOODMOSS LANE
(c) For what purpose? LEISURE WITH CHILDREN
(d) How many times a year? TWICE A WEEK

<p>(e) Have you used the way by other means? No</p> <p>Please fill in all that apply</p> <p>On horseback</p> <p>On motorcycle/in vehicle</p> <p>Other</p> <p>During which years and often?</p>
<p>(f) Have you ever seen others using the way? YES.</p> <p>Please fill in all that apply</p> <p>On horseback</p> <p>On motorcycle/in vehicle</p> <p>Other WALKING. NATURE TRAIL. Jogging</p> <p>During which years and how often SINCE 1979 APPROX 4 TIMES A WEEK</p>
<p>3. Has the way always run over the same route? If not, give details and dates of any changes. Mark any changes or variations on the attached plan</p> <p>YES.</p>
<p>4. (a) Have there, to your knowledge, been any stiles, gates or fences across the way? If so, state where the stiles, gates or fences stood and mark their locations on the attached plan. THERE USE TO BE A STILE</p> <p>(b) Were any of the gates locked? If so, state when and where they were, and mark them on the attached plan. NEVER LOCKED</p> <p>(c) Did any of the stiles, gates or fences prevent you from using the way on foot? If so, when? NO</p>
<p>5. (a) Have you worked for any landowner over which the route passes? If so, give dates of employment and name of employer. N/A</p> <p>(b) Have you been a tenant of any land over which the routes passes? If so, give dates of tenancy and mark land rented on attached plan. N/A</p>

6. If you have answered yes to 5a or 5b did you ever receive any instructions from the

landowner as to the use of the way by the public? If so, what were they?

N/A

7. (a) Have you ever been stopped or turned back when using this way on foot?

NEVER

(b) Do you know or have you heard of anyone else having been stopped or turned back when using the way on foot? If so, state when the interruption took place and give particulars. NEVER

8. Were you ever told by any owner or tenant of the land crossed by the way, or by anyone in their employment, that the way was not a public right of way on foot? If so, state when and give particulars and dates. NEVER

9. Have you ever seen notices such as 'Private', 'No Road', 'No Thoroughfare' or 'Trespassers will be Prosecuted' on or near the way? If so, what did the notices say? Mark the location of the notices on the attached plan. NEVER

10. Have you ever asked permission to use the way? If so, who did you ask?

NO IT HAS ALWAYS BEEN THERE FOR WALKS

11. Please give any other information that you think is relevant. Use a separate sheet if necessary.

I hereby certify that, to the best of my knowledge and belief, the facts that I have stated are true.

I am/am not willing to attend a hearing, public inquiry or court to give evidence on this matter, if this should prove to be necessary.

Signature: Em Chant Date: 30TH Jan 2013

PUBLIC RIGHTS OF WAY

EVIDENCE OF USE ON FOOT

Please note that information supplied will be used in accordance with the processes under Statute and will not be confidential. It may be disclosed to third parties.

NAME: MR G. CHARMOCK
 ADDRESS: 66 Bescar Brow Lane
 Scarisbrick
 Nr Ormskirk

DATE OF BIRTH: 29.3.1943 OCCUPATION: RETIRED

Route of Way

From: EXISTING PUBLIC FOOTPATH (Grid Reference) ST 3880 1325
 Via: SANDY BROOK TRACK
 To: Bescar Brow Lane (Grid Reference) ST 3840 1425

1. How long have you known the route?

60 years

2. Have you used the above way on foot? YES/~~NO~~

If so:

(a) During which years? 1953

(b) Where were you going to and from? Bescar Brow Lane
 To Woodmoss Lane

(c) For what purpose? LEISURE WALKS

(d) How many times a year? TWICE A WEEK

<p>(e) Have you used the way by other means? No</p> <p>Please fill in all that apply</p> <p>On horseback</p> <p>On motorcycle/in vehicle</p> <p>Other</p> <p>During which years and often?</p>
<p>(f) Have you ever seen others using the way? YES</p> <p>Please fill in all that apply</p> <p>On horseback</p> <p>On motorcycle/in vehicle</p> <p>Other WALKING NATURE TRAIL</p> <p>During which years and how often SINCE 1955. APPROX 4 TIME A WEEK</p>
<p>3. Has the way always run over the same route? If not, give details and dates of any changes. Mark any changes or variations on the attached plan</p> <p>YES.</p>
<p>4. (a) Have there, to your knowledge, been any stiles, gates or fences across the way? If so, state where the stiles, gates or fences stood and mark their locations on the attached plan.</p> <p>THERE USE TO BE A STILE</p> <p>(b) Were any of the gates locked? If so, state when and where they were, and mark them on the attached plan. NEVER LOCKED</p> <p>(c) Did any of the stiles, gates or fences prevent you from using the way on foot? If so, when? NO</p>
<p>5. (a) Have you worked for any landowner over which the route passes? If so, give dates of employment and name of employer.</p> <p>N/A</p> <p>(b) Have you been a tenant of any land over which the routes passes? If so, give dates of tenancy and mark land rented on attached plan.</p> <p>N/A</p>

landowner as to the use of the way by the public? If so, what were they?

N/A

7. (a) Have you ever been stopped or turned back when using this way on foot?

NEVER

(b) Do you know or have you heard of anyone else having been stopped or turned back when using the way on foot? If so, state when the interruption took place and give particulars.

NEVER

8. Were you ever told by any owner or tenant of the land crossed by the way, or by anyone in their employment, that the way was not a public right of way on foot? If so, state when and give particulars and dates.

NEVER

9. Have you ever seen notices such as 'Private', 'No Road', 'No Thoroughfare' or 'Trespassers will be Prosecuted' on or near the way? If so, what did the notices say? Mark the location of the notices on the attached plan.

NEVER

10. Have you ever asked permission to use the way? If so, who did you ask?

NO IT HAS ALWAYS BEEN THERE FOR WALKS AND NATURE TRAILS

11. Please give any other information that you think is relevant. Use a separate sheet if necessary.

I hereby certify that, to the best of my knowledge and belief, the facts that I have stated are true.

I am/am not willing to attend a hearing, public inquiry or court to give evidence on this matter, if this should prove to be necessary.

Signature: G. Churruarín Date: 30TH JAN 2013

PUBLIC RIGHTS OF WAY

EVIDENCE OF USE ON FOOT

Please note that information supplied will be used in accordance with the processes under Statute and will not be confidential. It may be disclosed to third parties.

NAME: MR. JOHN RIDOUT

ADDRESS: 11 EVERARD CLOSE
SCARISBRICK ORMSKIRK
WEST LANCES L40 9QJ

DATE OF BIRTH: 25/12/1943 OCCUPATION: RETIRED

Route of Way

From: EXISTING PUBLIC FOOTPATH (Grid Reference) SD 3880 1325
Via: SANDY BROOK TRACK
To: BESCAR BROW LANE (Grid Reference) SD 3840 1425

1. How long have you known the route?

ONE YEAR (SINCE WE MOVED INTO THE AREA)

2. Have you used the above way on foot? YES/NO

If so:

(a) During which years?

SINCE NOV. 2011

(b) Where were you going to and from?

WOODMOSS LANE TO
BESCAR BROW LANE

(c) For what purpose?

LEISURE AND DOG WALKING

(d) How many times a year?

ALMOST DAILY

(e)	<p>Have you used the way by other means?</p> <p>Please fill in all that apply</p> <p>On horseback</p> <p>On motorcycle/in vehicle</p> <p>Other</p> <p>During which years and often?</p>	<p>NO.</p>
(f)	<p>Have you ever seen others using the way?</p> <p>Please fill in all that apply</p> <p>On horseback</p> <p>On motorcycle/in vehicle</p> <p>Other</p> <p>During which years and how often</p>	<p>YES</p> <p>WALKING AND JOGGING.</p> <p>SINCE NOV. 2011, APPROX. 3 TIMES A WEEK</p>
<p>3. Has the way always run over the same route? If not, give details and dates of any changes. Mark any changes or variations on the attached plan</p> <p>YES - AS LONG AS WE HAVE KNOWN IT.</p>		
<p>4. (a) Have there, to your knowledge, been any stiles, gates or fences across the way? If so, state where the stiles, gates or fences stood and mark their locations on the attached plan.</p> <p>IN RECENT MONTHS, A GATE WAS ERECTED</p> <p>(b) Were any of the gates locked? If so, state when and where they were, and mark them on the attached plan.</p> <p>NOT LOCKED</p> <p>(c) Did any of the stiles, gates or fences prevent you from using the way on foot? If so, when?</p> <p>NO.</p>		
<p>5. (a) Have you worked for any landowner over which the route passes? If so, give dates of employment and name of employer.</p> <p>N/A</p> <p>(b) Have you been a tenant of any land over which the routes passes? If so, give dates of tenancy and mark land rented on attached plan.</p> <p>N/A</p>		

6. If you have answered yes to 5a or 5b did you ever receive any instructions from the

landowner as to the use of the way by the public? If so, what were they?

N/A

7. (a) Have you ever been stopped or turned back when using this way on foot?

YES. TWICE

(b) Do you know or have you heard of anyone else having been stopped or turned back when using the way on foot? If so, state when the interruption took place and give particulars.

NO

8. Were you ever told by any owner or tenant of the land crossed by the way, or by anyone in their employment, that the way was not a public right of way on foot? If so, state when and give particulars and dates.

A MAN WHO RENTS AN ADJOINING FIELD TOLD ME I HAD NO RIGHT OF WAY. THE TRACK IS ON A BANK AND HIS FIELD BOUNDARY IS MARKED BY A FENCE AT THE BOTTOM OF THE BANK. LOCALS DONT THINK HE RENTS THE TRACK.

9. Have you ever seen notices such as 'Private', 'No Road', 'No Thoroughfare' or 'Trespassers will be Prosecuted' on or near the way? If so, what did the notices say? Mark the location of the notices on the attached plan.

NO.

10. Have you ever asked permission to use the way? If so, who did you ask?

NEVER ASKED. WE WERE TOLD BY LOCALS THAT IT WAS A NICE WALK

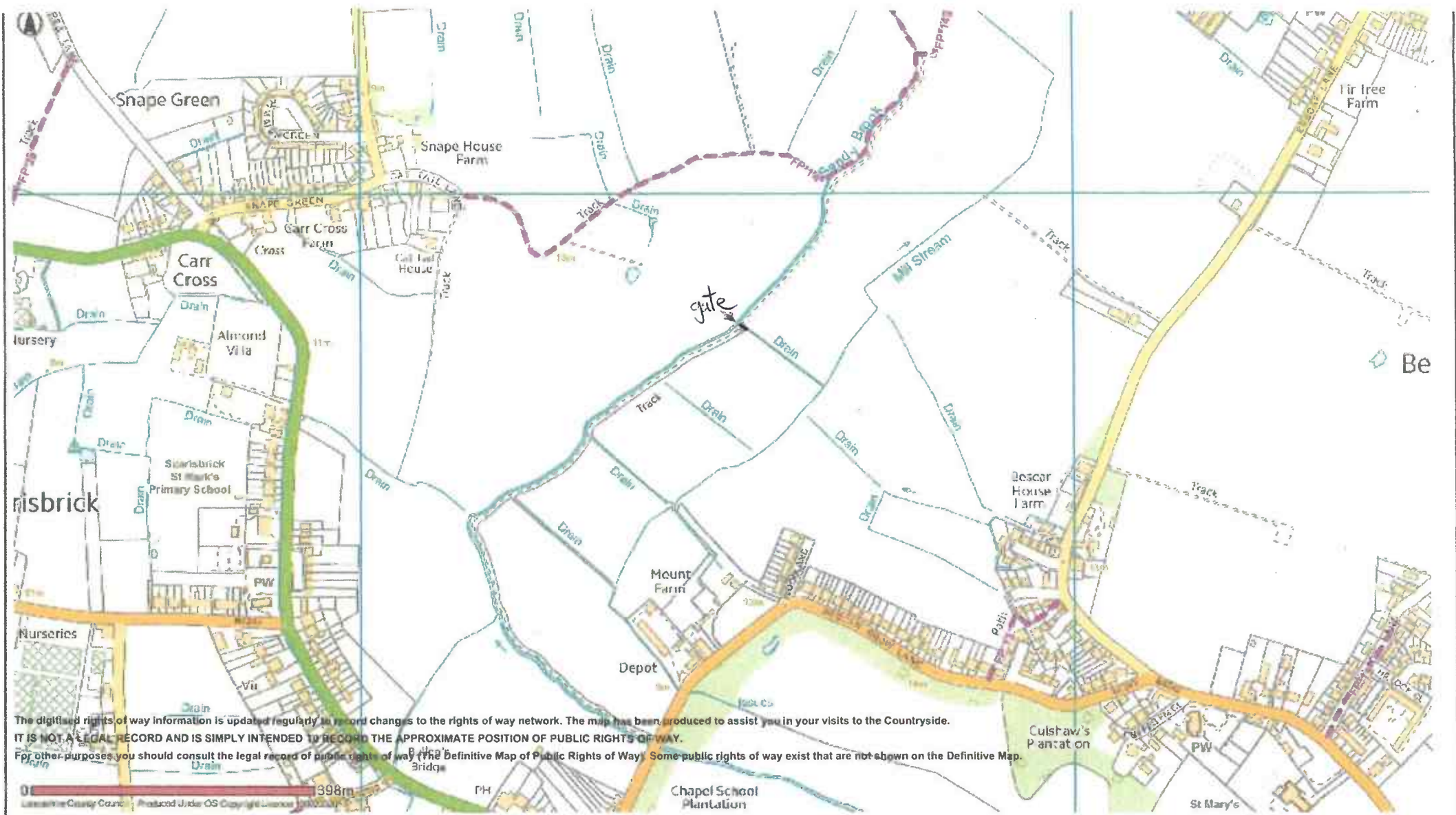
11. Please give any other information that you think is relevant. Use a separate sheet if necessary.

I hereby certify that, to the best of my knowledge and belief, the facts that I have stated are true.

I am/am not willing to attend a hearing, public inquiry or court to give evidence on this matter, if this should prove to be necessary.

Signature:

Date: 30.10.2012



Scarisbrick



Map of the area around Wisbrick, Lancashire, showing roads, nurseries, and a drainage system. The map includes a north arrow, a scale bar, and a legend.

Map features include:

- North arrow
- Scale bar (0 to 100m)
- Legend: Nurseries, Drainage, Wisbrick
- Text: The digitised right: IT IS NOT A LEGAL For other purposes
- Text: Lancashire County Council

Lancashire
County Council

PUBLIC RIGHTS OF WAY

EVIDENCE OF USE ON FOOT

Please note that information supplied will be used in accordance with the processes under Statute and will not be confidential. It may be disclosed to third parties.

NAME: A. NOLAN

ADDRESS: S. BEECH LANE
SCARBOROUGH NR ORMSKIRK
L40 99N

DATE OF BIRTH: 19.4.46 OCCUPATION: SHOP ASSISTANT

Route of Way

From: (Grid Reference) SD 3880 1325

Via:

To: (Grid Reference) SD 3840 1325

1. How long have you known the route?

All my life

2. Have you used the above way on foot? YES

If so:

(a) During which years? 1960 - Present day.

(b) Where were you going to and from? Dog walking

(c) For what purpose?

(d) How many times a year? Weekly

(e) Have you used the way by other means?

Please fill in all that apply

No .

On horseback

On motorcycle/in vehicle

Other

During which years and often?

(f) Have you ever seen others using the way?

Please fill in all that apply

On horseback

YES .

On motorcycle/in vehicle

No .

Other

No

During which years and how often 1960 . onwards .

3. Has the way always run over the same route? If not, give details and dates of any changes. Mark any changes or variations on the attached plan

No .

4. (a) Have there, to your knowledge, been any stiles, gates or fences across the way? If so, state where the stiles, gates or fences stood and mark their locations on the attached plan.

No .

(b) Were any of the gates locked? If so, state when and where they were, and mark them on the attached plan.

No

(c) Did any of the stiles, gates or fences prevent you from using the way on foot? If so, when?

NA/

5. (a) Have you worked for any landowner over which the route passes? If so, give dates of employment and name of employer.

No

(b) Have you been a tenant of any land over which the routes passes? If so, give dates of tenancy and mark land rented on attached plan.

No .

6. If you have answered yes to 5a or 5b did you ever receive any instructions from the

landowner as to the use of the way by the public? If so, what were they?

~~the~~

7. (a) Have you ever been stopped or turned back when using this way on foot?

No.

- (b) Do you know or have you heard of anyone else having been stopped or turned back when using the way on foot? If so, state when the interruption took place and give particulars.

Recent incident
when man was assaulted by
land owner ~~and~~ while walking dog.

8. Were you ever told by any owner or tenant of the land crossed by the way, or by anyone in their employment, that the way was not a public right of way on foot? If so, state when and give particulars and dates.

No.

9. Have you ever seen notices such as 'Private', 'No Road', 'No Thoroughfare' or 'Trespassers will be Prosecuted' on or near the way? If so, what did the notices say? Mark the location of the notices on the attached plan.

No

10. Have you ever asked permission to use the way? If so, who did you ask?

No.

11. Please give any other information that you think is relevant. Use a separate sheet if necessary.

I hereby certify that, to the best of my knowledge and belief, the facts that I have stated are true.

I am/am not willing to attend a hearing, public inquiry or court to give evidence on this matter, if this should prove to be necessary.

Signature: L. N. D. R. Date: 11/12/12

PUBLIC RIGHTS OF WAY
EVIDENCE OF USE ON FOOT

Please note that information supplied will be used in accordance with the processes under Statute and will not be confidential. It may be disclosed to third parties.

NAME: MR. J. W. HOWELL

ADDRESS: 7, CULSHAW WAY

..... SCARISBRICK

..... LANCES L40 9SA

DATE OF BIRTH: 21/2/1937 OCCUPATION: RETIRED

Route of Way

From: (Grid Reference)

Via:

To: (Grid Reference)

1. How long have you known the route? 1993

2. Have you used the above way on foot? YES/NO

If so:

(a) During which years? 1996 to 2012

(b) Where were you going to and from? Just walking.

(c) For what purpose? PLEASURE

(d) How many times a year? WEEKLY.

<p>(e) Have you used the way by other means? NO</p> <p>Please fill in all that apply</p> <p>On horseback NO</p> <p>On motorcycle/in vehicle NO</p> <p>Other NO</p> <p>During which years and often? N/A</p>
<p>(f) Have you ever seen others using the way? NO</p> <p>Please fill in all that apply</p> <p>On horseback NO</p> <p>On motorcycle/in vehicle NO</p> <p>Other</p> <p>During which years and how often</p>
<p>3. Has the way always run over the same route? If not, give details and dates of any changes. Mark any changes or variations on the attached plan YES</p>
<p>4. (a) Have there, to your knowledge, been any stiles, gates or fences across the way? If so, state where the stiles, gates or fences stood and mark their locations on the attached plan. NO</p> <p>(b) Were any of the gates locked? If so, state when and where they were, and mark them on the attached plan. NO</p> <p>(c) Did any of the stiles, gates or fences prevent you from using the way on foot? If so, when? NO</p>
<p>5. (a) Have you worked for any landowner over which the route passes? If so, give dates of employment and name of employer. NO</p> <p>(b) Have you been a tenant of any land over which the routes passes? If so, give dates of tenancy and mark land rented on attached plan. NO</p>

6. If you have answered yes to 5a or 5b did you ever receive any instructions from the
--

landowner as to the use of the way by the public? If so, what were they?

NO

7. (a) Have you ever been stopped or turned back when using this way on foot?

NO

(b) Do you know or have you heard of anyone else having been stopped or turned back when using the way on foot? If so, state when the interruption took place and give particulars.

NO

8. Were you ever told by any owner or tenant of the land crossed by the way, or by anyone in their employment, that the way was not a public right of way on foot? If so, state when and give particulars and dates.

NO

9. Have you ever seen notices such as 'Private', 'No Road', 'No Thoroughfare' or 'Trespassers will be Prosecuted' on or near the way? If so, what did the notices say? Mark the location of the notices on the attached plan.

NO

10. Have you ever asked permission to use the way? If so, who did you ask?

NO

11. Please give any other information that you think is relevant. Use a separate sheet if necessary.

DUE TO THE NARROW PAVEMENTS AND
TRAFFIC ON THE ROADS, WE WALK OUR GRANDCHILDREN
ON THE PATH TO KEEP THEM SAFE

I hereby certify that, to the best of my knowledge and belief, the facts that I have stated are true.

I am/am not willing to attend a hearing, public inquiry or court to give evidence on this matter, if this should prove to be necessary.

Signature: L J Howell Date: 15/11/12

PUBLIC RIGHTS OF WAY
EVIDENCE OF USE ON FOOT

Please note that information supplied will be used in accordance with the processes under Statute and will not be confidential. It may be disclosed to third parties.

NAME: MRS L. HOWELL
ADDRESS: 7, CULSHAW WAY
..... SCARISBRICK
..... LANCASHIRE L40 9SA
DATE OF BIRTH: 16/6/1940 OCCUPATION: RETIRED

Route of Way

From: (Grid Reference)

Via:

To: (Grid Reference)

1. How long have you known the route?

1993.

2. Have you used the above way on foot?

☒ YES ☐ NO

If so:

(a) During which years? 1996 TO 2012

(b) Where were you going to and from? RAMBLING

(c) For what purpose? TO KEEP FIT.

(d) How many times a year? WEEKLY

(e)	Have you used the way by other means?	NO
	Please fill in all that apply	
	On horseback	NO
	On motorcycle/in vehicle	NO
	Other	NO
	During which years and often?	N/A

(f)	Have you ever seen others using the way?	YES
	Please fill in all that apply	
	On horseback	NO
	On motorcycle/in vehicle	NO
	Other	DOG WALKERS
	During which years and how often	OFTEN

3.	Has the way always run over the same route? If not, give details and dates of any changes. Mark any changes or variations on the attached plan
	YES


4.	<p>(a) Have there, to your knowledge, been any stiles, gates or fences across the way? If so, state where the stiles, gates or fences stood and mark their locations on the attached plan. NO</p> <p>(b) Were any of the gates locked? If so, state when and where they were, and mark them on the attached plan. NO</p> <p>(c) Did any of the stiles, gates or fences prevent you from using the way on foot? If so, when? NO</p>
----	--

5.	<p>(a) Have you worked for any landowner over which the route passes? If so, give dates of employment and name of employer. NO</p> <p>(b) Have you been a tenant of any land over which the routes passes? If so, give dates of tenancy and mark land rented on attached plan. NO</p>
----	---

landowner as to the use of the way by the public? If so, what were they?
No
7. (a) Have you ever been stopped or turned back when using this way on foot?
No
(b) Do you know or have you heard of anyone else having been stopped or turned back when using the way on foot? If so, state when the interruption took place and give particulars.
No
8. Were you ever told by any owner or tenant of the land crossed by the way, or by anyone in their employment, that the way was not a public right of way on foot? If so, state when and give particulars and dates.
No
9. Have you ever seen notices such as 'Private', 'No Road', 'No Thoroughfare' or 'Trespassers will be Prosecuted' on or near the way? If so, what did the notices say? Mark the location of the notices on the attached plan.
No
10. Have you ever asked permission to use the way? If so, who did you ask?
No
11. Please give any other information that you think is relevant. Use a separate sheet if necessary.

I hereby certify that, to the best of my knowledge and belief, the facts that I have stated are true.

I am/am not willing to attend a hearing, public inquiry or court to give evidence on this matter, if this should prove to be necessary.

Signature:  Date: 15/11/12

PUBLIC RIGHTS OF WAY

EVIDENCE OF USE ON FOOT

Please note that information supplied will be used in accordance with the processes under Statute and will not be confidential. It may be disclosed to third parties.

NAME: MR W. F. RIGBY / MRS V. A. RIGBY

ADDRESS: 46 BESCAR BROW LANE
SCARISBRICK
ORMSKIRK L40 9QG

DATE OF BIRTH: 12.10.46 / OCCUPATION: JOINER / PAVING CLERK
12.7.47

Route of Way

From: (Grid Reference) SD 3880 1325

Via: SANDY BROOK TRACK

To: (Grid Reference) SD 3840 1425

1. How long have you known the route?

56 YEARS / 41 YEARS

2. Have you used the above way on foot? YES/NO

If so:

(a) During which years? 1956 - 2012

(b) Where were you going to and from? BESCAR BROW LANE -

(c) For what purpose? RECREATION / EXERCISE / DOG WALKING
WOODMOSS LANE / BESCAR LANE

(d) How many times a year? AT LEAST WEEKLY SOMETIMES DAILY

15 1941 10 10

15 1941 10 10

15 1941 10 10

15 1941 10 10

15 1941 10 10

15 1941 10 10

15 1941 10 10

15 1941 10 10

15 1941 10 10

15 1941 10 10

15 1941 10 10

15 1941 10 10

15 1941 10 10

15 1941 10 10

15 1941 10 10

15 1941 10 10

15 1941 10 10

15 1941 10 10

15 1941 10 10

15 1941 10 10

15 1941 10 10

15 1941 10 10

15 1941 10 10

15 1941 10 10

15 1941 10 10

15 1941 10 10

15 1941 10 10

15 1941 10 10

15 1941 10 10

15 1941 10 10

15 1941 10 10

15 1941 10 10

15 1941 10 10

15 1941 10 10

15 1941 10 10

15 1941 10 10

15 1941 10 10

15 1941 10 10

15 1941 10 10

15 1941 10 10

15 1941 10 10

15 1941 10 10

15 1941 10 10

15 1941 10 10

15 1941 10 10

15 1941 10 10

15 1941 10 10

15 1941 10 10

15 1941 10 10

15 1941 10 10

15 1941 10 10

15 1941 10 10

15 1941 10 10

15 1941 10 10

15 1941 10 10

15 1941 10 10

15 1941 10 10

(e) Have you used the way by other means?

Please fill in all that apply

On horseback N/A

On motorcycle/in vehicle N/A

Other N/A

During which years and often? N/A

(f) Have you ever seen others using the way?

Please fill in all that apply

On horseback N/A

On motorcycle/in vehicle N/A

Other WALKING +

During which years and how often 1956 - 2012 - MANY TIMES

3. Has the way always run over the same route? If not, give details and dates of any changes. Mark any changes or variations on the attached plan

YES

4. (a) Have there, to your knowledge, been any stiles, gates or fences across the way? If so, state where the stiles, gates or fences stood and mark their locations on the attached plan. SEE X ERECTED OCT 2012

(b) Were any of the gates locked? If so, state when and where they were, and mark them on the attached plan. NOT LOCKED

(c) Did any of the stiles, gates or fences prevent you from using the way on foot? If so, when?

NO

5. (a) Have you worked for any landowner over which the route passes? If so, give dates of employment and name of employer.

NO

(b) Have you been a tenant of any land over which the routes passes? If so, give dates of tenancy and mark land rented on attached plan.

NO

6. If you have answered yes to 5a or 5b did you ever receive any instructions from the

landowner as to the use of the way by the public? If so, what were they?

N/A

7. (a) Have you ever been stopped or turned back when using this way on foot?

NO

(b) Do you know or have you heard of anyone else having been stopped or turned back when using the way on foot? If so, state when the interruption took place and give particulars.

NO

8. Were you ever told by any owner or tenant of the land crossed by the way, or by anyone in their employment, that the way was not a public right of way on foot? If so, state when and give particulars and dates.

NO

9. Have you ever seen notices such as 'Private', 'No Road', 'No Thoroughfare' or 'Trespassers will be Prosecuted' on or near the way? If so, what did the notices say? Mark the location of the notices on the attached plan.

A NOTICE WAS ERECTED RECENTLY BUT WAS ONLY THERE A COUPLE OF DAYS

10. Have you ever asked permission to use the way? If so, who did you ask?

NO

11. Please give any other information that you think is relevant. Use a separate sheet if necessary.

WE UNDERSTOOD THE DITCH/FOOTPATH WAS THE RESPONSIBILITY OF THE WATER AUTHORITIES WHO USED TO MAINTAIN IT. WE HAVE OFTEN WALKED ALONG IT WHEN THEY WERE IN THE PROCESS OF DOING SO.

I hereby certify that, to the best of my knowledge and belief, the facts that I have stated are true.

I am/am not willing to attend a hearing, public inquiry or court to give evidence on this matter, if this should prove to be necessary.

Signature:





Date:

2.11.12

The first part of the document discusses the importance of maintaining accurate records of all transactions. It emphasizes that proper record-keeping is essential for the integrity of the financial system and for the ability to detect and prevent fraud.

In the second part, the document outlines the various methods used to collect and analyze data. It describes the process of gathering information from different sources and how this data is then used to identify trends and patterns.

The third part of the document focuses on the role of technology in modern data analysis. It discusses how advanced tools and software have enabled more complex and efficient data processing, leading to more accurate and timely results.

In the fourth part, the document explores the challenges faced by organizations in managing large volumes of data. It highlights the need for robust security measures and the importance of ensuring data privacy and confidentiality.

The fifth part of the document discusses the importance of data quality. It explains how poor quality data can lead to incorrect conclusions and decisions, and therefore, the need for rigorous data validation and cleaning processes.

In the sixth part, the document looks at the future of data analysis. It discusses emerging trends such as artificial intelligence and machine learning, and how these technologies are expected to revolutionize the way data is analyzed and interpreted.

The seventh part of the document provides a summary of the key points discussed throughout the document. It reiterates the importance of data in decision-making and the need for continuous improvement in data management practices.

Finally, the document concludes with a call to action, urging organizations to embrace data-driven decision-making and to invest in the necessary resources to ensure the success of their data analysis efforts.

The document is intended for a wide audience, including both technical and non-technical professionals, and is designed to provide a comprehensive overview of the current state of data analysis and its future prospects.

PUBLIC RIGHTS OF WAY
EVIDENCE OF USE ON FOOT

Please note that information supplied will be used in accordance with the processes under Statute and will not be confidential. It may be disclosed to third parties.

NAME: Mrs C E NICHOLSON
ADDRESS: 1A BESCAR LANE
SCARISBRICK
Nr Ormskirk
DATE OF BIRTH: 20/4/50 OCCUPATION: CIVIL SERVANT

Route of Way

From: SD 3880 1325 (Grid Reference)
Via: SANDY BROOK TRACK
To: SD 3840 1425 (Grid Reference)

1. How long have you known the route?

50 years

2. Have you used the above way on foot? YES/NO

If so:

(a) During which years? 1965 to present

(b) Where were you going to and from? dog walking / walking alone

(c) For what purpose? dog walking / leisure

(d) How many times a year? 40 times approx

(e) Have you used the way by other means?

Please fill in all that apply

On horseback NO

On motorcycle/in vehicle NO

Other NO

During which years and often? NO

(f) Have you ever seen others using the way?

Please fill in all that apply

On horseback

On motorcycle/in vehicle

Other

yes walking

During which years and how often

from 1965 onwards

3. Has the way always run over the same route? If not, give details and dates of any changes. Mark any changes or variations on the attached plan

always the same route

4. (a) Have there, to your knowledge, been any stiles, gates or fences across the way? If so, state where the stiles, gates or fences stood and mark their locations on the attached plan.

• fence barrier at Bescan Brow Lane end

(b) Were any of the gates locked? If so, state when and where they were, and mark them on the attached plan.

NO

(c) Did any of the stiles, gates or fences prevent you from using the way on foot? If so, when?

The barrier has now been reinforced with a tall steel fence since approx June 2012

5. (a) Have you worked for any landowner over which the route passes? If so, give dates of employment and name of employer.

NO

(b) Have you been a tenant of any land over which the routes passes? If so, give dates of tenancy and mark land rented on attached plan.

NO

6. If you have answered yes to 5a or 5b did you ever receive any instructions from the

landowner as to the use of the way by the public? If so, what were they?

No

7. (a) Have you ever been stopped or turned back when using this way on foot?

No

(b) Do you know or have you heard of anyone else having been stopped or turned back when using the way on foot? If so, state when the interruption took place and give particulars.

yes - this summer I have heard of a local man being pushed by ~~the~~ a farmer + his son on the track.

8. Were you ever told by any owner or tenant of the land crossed by the way, or by anyone in their employment, that the way was not a public right of way on foot? If so, state when and give particulars and dates.

No

9. Have you ever seen notices such as 'Private', 'No Road', 'No Thoroughfare' or 'Trespassers will be Prosecuted' on or near the way? If so, what did the notices say? Mark the location of the notices on the attached plan.

No

10. Have you ever asked permission to use the way? If so, who did you ask?

No

11. Please give any other information that you think is relevant. Use a separate sheet if necessary.

This route has been used by many local people throughout my life. I was born + raised in Besar Lane + have extensive local knowledge of the area.

I hereby certify that, to the best of my knowledge and belief, the facts that I have stated are true.

I am/ ~~am not~~ willing to attend a hearing, public inquiry or court to give evidence on this matter, if this should prove to be necessary.

Signature: BE Nicholson Date: 28/10/12

**PUBLIC RIGHTS OF WAY
EVIDENCE OF USE ON FOOT**

Please note that information supplied will be used in accordance with the processes under Statute and will not be confidential. It may be disclosed to third parties.

NAME: MICHAEL TAYLOR

ADDRESS: 11 WOODLAND AVE
SCARBOROUGH

DATE OF BIRTH: 21/11/1972 OCCUPATION: DRIVER

Route of Way

From: SD 3880 (Grid Reference) SD 3880

Via: SANDY BROOK

To: (Grid Reference) 3840 1425

1. How long have you known the route?

10 YEARS

2. Have you used the above way on foot? YES/NO

If so:

(a) During which years? 2003 TO PRESENT

(b) Where were you going to and from? BESLAR BROW TO WOOD MOSS LANE

(c) For what purpose? WALKING & RUNNING

(d) How many times a year? WEEKLY

<p>(e) Have you used the way by other means? NO</p> <p>Please fill in all that apply</p> <p>On horseback</p> <p>On motorcycle/in vehicle</p> <p>Other</p> <p>During which years and often?</p>
<p>(f) Have you ever seen others using the way? YES</p> <p>Please fill in all that apply</p> <p>On horseback</p> <p>On motorcycle/in vehicle</p> <p>Other WALKING</p> <p>During which years and how often EVERY DAY FOR 10 YEAR</p>
<p>3. Has the way always run over the same route? If not, give details and dates of any changes. Mark any changes or variations on the attached plan YES</p>
<p>4. (a) Have there, to your knowledge, been any stiles, gates or fences across the way? If so, state where the stiles, gates or fences stood and mark their locations on the attached plan. A KNEE HIGH FENCE ON MAIN ROAD ENTRANCE ON GESLAR BROW LANE</p> <p>(b) Were any of the gates locked? If so, state when and where they were, and mark them on the attached plan.</p> <p>(c) Did any of the stiles, gates or fences prevent you from using the way on foot? If so, when? NO AS IT IS AN OPEN FENCE</p>
<p>5. (a) Have you worked for any landowner over which the route passes? If so, give dates of employment and name of employer. NO</p> <p>(b) Have you been a tenant of any land over which the routes passes? If so, give dates of tenancy and mark land rented on attached plan. NO</p>

6. If you have answered yes to 5a or 5b did you ever receive any instructions from the

landowner as to the use of the way by the public? If so, what were they?	
7. (a)	Have you ever been stopped or turned back when using this way on foot? No
(b)	Do you know or have you heard of anyone else having been stopped or turned back when using the way on foot? If so, state when the interruption took place and give particulars. No
8.	Were you ever told by any owner or tenant of the land crossed by the way, or by anyone in their employment, that the way was not a public right of way on foot? If so, state when and give particulars and dates. No
9.	Have you ever seen notices such as 'Private', 'No Road', 'No Thoroughfare' or 'Trespassers will be Prosecuted' on or near the way? If so, what did the notices say? Mark the location of the notices on the attached plan. No
10.	Have you ever asked permission to use the way? If so, who did you ask? No
11.	Please give any other information that you think is relevant. Use a separate sheet if necessary. THIS SHOULD BE OPENED UP AS A PUBLIC FOOTPATH, AS IT HAS BEEN WALKED FOR MANY YEARS. IT DOES NOT INTERFERE WITH ANY PRIVATE PROPERTY OR LIVING SPACE.

I hereby certify that, to the best of my knowledge and belief, the facts that I have stated are true.

I am/am not willing to attend a hearing, public inquiry or court to give evidence on this matter, if this should prove to be necessary.

Signature: M. Fysh Date: 8/3/13

PUBLIC RIGHTS OF WAY
EVIDENCE OF USE ON FOOT

Please note that information supplied will be used in accordance with the processes under Statute and will not be confidential. It may be disclosed to third parties.

NAME: OLIVIA TAYLOR

ADDRESS: 11 WOODLAND AVE
SCAZISBRICK
LY40 9QL

DATE OF BIRTH: 27/9/73 OCCUPATION: SALE ACCOUNTS

Route of Way

From: SD 3880 (Grid Reference) SD 3880

Via: SANDY BROOK

To: (Grid Reference) 3840 1425

1. How long have you known the route?

10 YEARS

2. Have you used the above way on foot? YES/NO

If so:

(a) During which years? 2003 - PRESENT

(b) Where were you going to and from? BEXAR GLOW LANE -
WOODMOSS LANE

(c) For what purpose? LEISURE

(d) How many times a year? 52 +

(e) Have you used the way by other means?

Please fill in all that apply

On horseback

On motorcycle/in vehicle

Other

During which years and often?

(f) Have you ever seen others using the way?

Please fill in all that apply

On horseback

On motorcycle/in vehicle

Other

During which years and how often

3. Has the way always run over the same route? If not, give details and dates of any changes. Mark any changes or variations on the attached plan

AS FAR AS I AM AWARE

4. (a) Have there, to your knowledge, been any stiles, gates or fences across the way? If so, state where the stiles, gates or fences stood and mark their locations on the attached plan.

OPEN FENCE ON MAIN ROAD

BEHIND DRY

(b) Were any of the gates locked? If so, state when and where they were, and mark them on the attached plan.

NO

(c) Did any of the stiles, gates or fences prevent you from using the way on foot? If so, when?

NO

5. (a) Have you worked for any landowner over which the route passes? If so, give dates of employment and name of employer.

NO

(b) Have you been a tenant of any land over which the routes passes? If so, give dates of tenancy and mark land rented on attached plan.

NO

6. If you have answered yes to 5a or 5b did you ever receive any instructions from the

landowner as to the use of the way by the public? If so, what were they?

7. (a) Have you ever been stopped or turned back when using this way on foot?

(b) Do you know or have you heard of anyone else having been stopped or turned back when using the way on foot? If so, state when the interruption took place and give particulars.

NO
YES AN AGGRESSIVE TENANT ON ADJOINING FIELD

8. Were you ever told by any owner or tenant of the land crossed by the way, or by anyone in their employment, that the way was not a public right of way on foot? If so, state when and give particulars and dates.

NO

9. Have you ever seen notices such as 'Private', 'No Road', 'No Thoroughfare' or 'Trespassers will be Prosecuted' on or near the way? If so, what did the notices say? Mark the location of the notices on the attached plan.

NO

10. Have you ever asked permission to use the way? If so, who did you ask?

NO

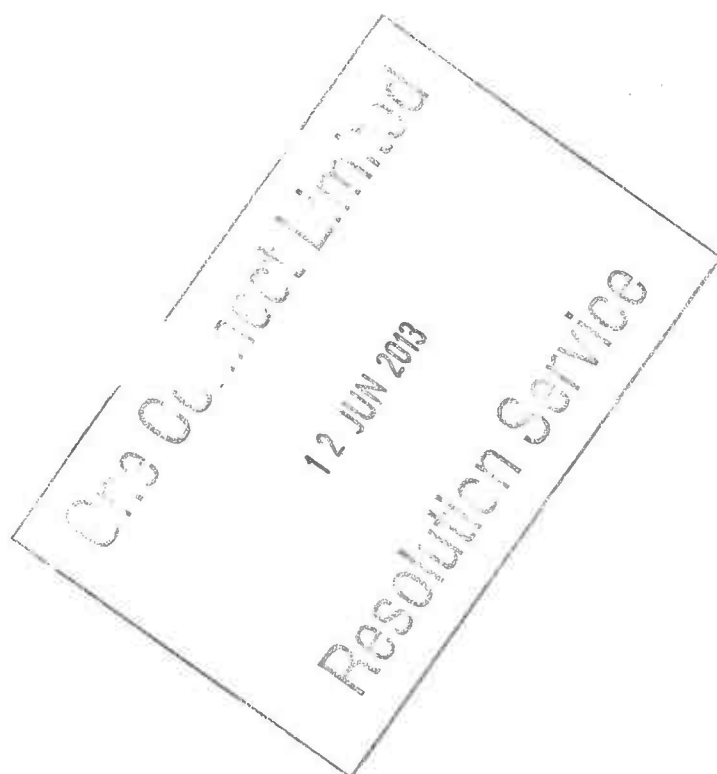
11. Please give any other information that you think is relevant. Use a separate sheet if necessary.

My house backs onto fields with a visible view of the right of way path I have watched people walk this with and without dogs for 10 years every day all year. it is also used by joggers

I hereby certify that, to the best of my knowledge and belief, the facts that I have stated are true.

I am/am not willing to attend a hearing, public inquiry or court to give evidence on this matter, if this should prove to be necessary.

Signature: C. Taylor Date: 12/3/13



PUBLIC RIGHTS OF WAY
EVIDENCE OF USE ON FOOT

Please note that information supplied will be used in accordance with the processes under Statute and will not be confidential. It may be disclosed to third parties.

NAME: KEITH BALDWIN
ADDRESS: 46, DRUMMERS DALE LANE
SCARISBRICK, ORMSKIRK
CANES
DATE OF BIRTH: 23/5/64 OCCUPATION: TURFUR

Route of Way

From: (Grid Reference) S> 3840 1425

Via:

To: (Grid Reference) S> 3880 1325

1. How long have you known the route? - 1964 - PRESENT DAY

2. Have you used the above way on foot? YES

If so:

(a) During which years? 1964 - PRESENT DAY

(b) Where were you going to and from?

(c) For what purpose?

(d) How many times a year?

<p>(e) Have you used the way by other means?</p> <p>Please fill in all that apply</p> <p>On horseback</p> <p>On motorcycle/in vehicle</p> <p>Other</p> <p>During which years and often?</p>
<p>(f) Have you ever seen others using the way?</p> <p>Please fill in all that apply</p> <p>On horseback</p> <p>On motorcycle/in vehicle</p> <p>Other</p> <p>During which years and how often</p>
<p>3. Has the way always run over the same route? If not, give details and dates of any changes. Mark any changes or variations on the attached plan</p>
<p>4. (a) Have there, to your knowledge, been any stiles, gates or fences across the way? If so, state where the stiles, gates or fences stood and mark their locations on the attached plan.</p> <p>(b) Were any of the gates locked? If so, state when and where they were, and mark them on the attached plan.</p> <p>(c) Did any of the stiles, gates or fences prevent you from using the way on foot? If so, when?</p>
<p>5. (a) Have you worked for any landowner over which the route passes? If so, give dates of employment and name of employer.</p> <p>(b) Have you been a tenant of any land over which the routes passes? If so, give dates of tenancy and mark land rented on attached plan.</p>

6. If you have answered yes to 5a or 5b did you ever receive any instructions from the
--

landowner as to the use of the way by the public? If so, what were they?

7. (a) Have you ever been stopped or turned back when using this way on foot?
- (b) Do you know or have you heard of anyone else having been stopped or turned back when using the way on foot? If so, state when the interruption took place and give particulars.

8. Were you ever told by any owner or tenant of the land crossed by the way, or by anyone in their employment, that the way was not a public right of way on foot? If so, state when and give particulars and dates.

9. Have you ever seen notices such as 'Private', 'No Road', 'No Thoroughfare' or 'Trespassers will be Prosecuted' on or near the way? If so, what did the notices say? Mark the location of the notices on the attached plan.

10. Have you ever asked permission to use the way? If so, who did you ask?

11. Please give any other information that you think is relevant. Use a separate sheet if necessary.

I hereby certify that, to the best of my knowledge and belief, the facts that I have stated are true.

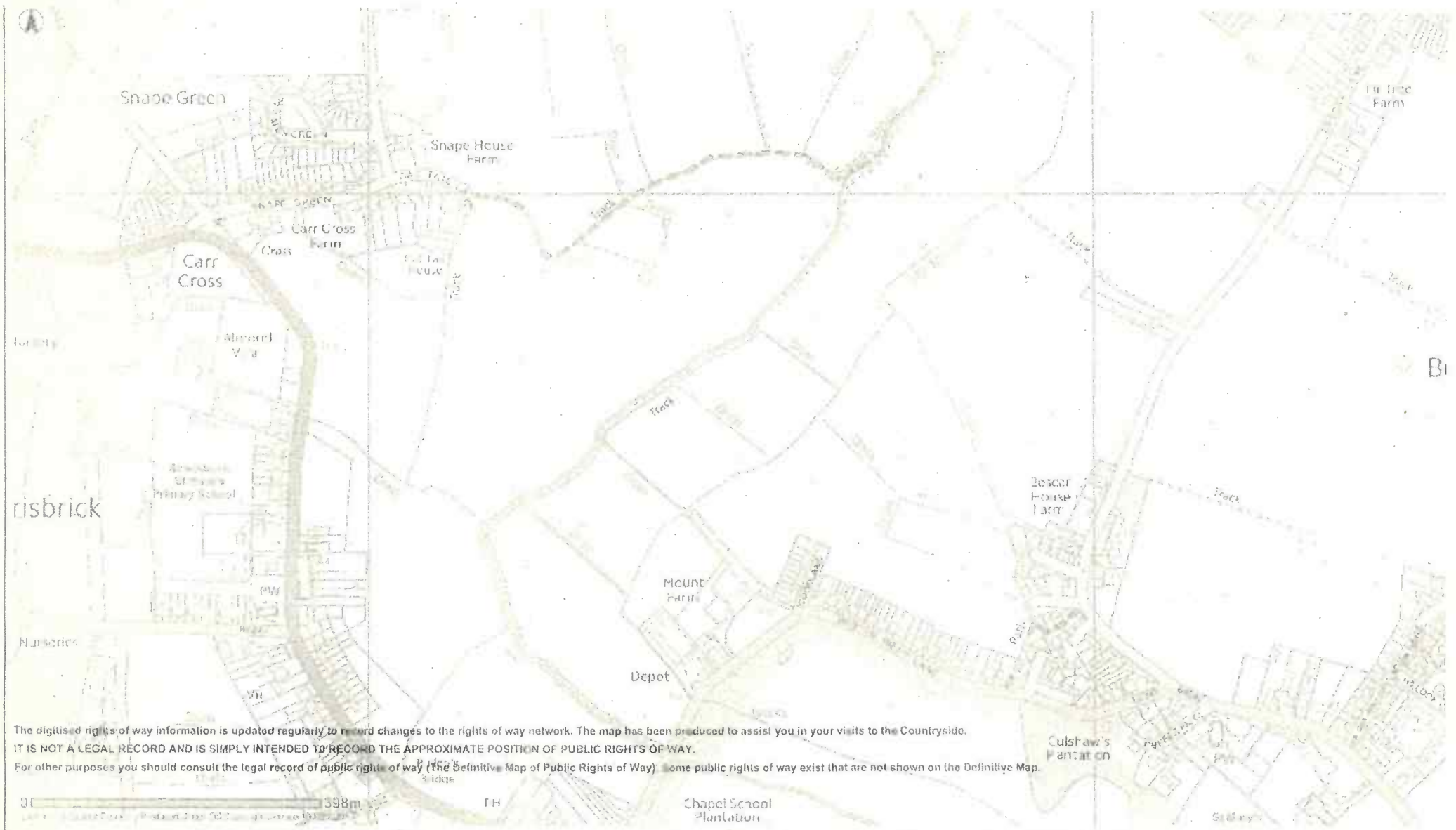
I am/am not willing to attend a hearing, public inquiry or court to give evidence on this matter, if this should prove to be necessary.

Signature:

Kurt Baldur

Date:

3/12/012



The digitised rights of way information is updated regularly to record changes to the rights of way network. The map has been produced to assist you in your visits to the Countryside.
 IT IS NOT A LEGAL RECORD AND IS SIMPLY INTENDED TO RECORD THE APPROXIMATE POSITION OF PUBLIC RIGHTS OF WAY.
 For other purposes you should consult the legal record of public rights of way (The Definitive Map of Public Rights of Way). Some public rights of way exist that are not shown on the Definitive Map.

Scarisbrick		
Lancashire County Council	Date: 10/10/2012	This map is reproduced from Ordnance Survey material with the Permission of Ordnance Survey on behalf of the Controller of Her Majesty's Stationery Office (C) Crown Copyright Unauthorised reproduction may lead to prosecution or civil proceedings. Lancashire County Council - OS Licence 100023320 (C)

PUBLIC RIGHTS OF WAY
EVIDENCE OF USE ON FOOT

Please note that information supplied will be used in accordance with the processes under Statute and will not be confidential. It may be disclosed to third parties.

NAME: MRS. M. KERRISH

ADDRESS: 2 EVERARD CLOSE

SEARIS BRICK

DATE OF BIRTH: 24-9-35 OCCUPATION: RETIRED

Route of Way

From: (Grid Reference) ^{SD} 388 132

Via: SANDY BROOK TRACK

To: (Grid Reference) ^{SD} 384 142

1. How long have you known the route?

ABOUT 60 YRS

2. Have you used the above way on foot? YES ~~NO~~

If so:

PLAYED AS A CHILD FOR

(a) During which years?

MANY YEARS.

(b) Where were you going to and from?

(c) For what purpose?

(d) How many times a year?

(e) Have you used the way by other means? **NO**

Please fill in all that apply

On horseback

On motorcycle/in vehicle

Other

During which years and often?

(f) Have you ever seen others using the way?

Please fill in all that apply

On horseback

On motorcycle/in vehicle

Other **PEOPLE WALKING FOR LAST 50-60 YEARS.**

During which years and how often

3. Has the way always run over the same route? If not, give details and dates of any changes. Mark any changes or variations on the attached plan

AS FAR AS I KNOW.

4. (a) Have there, to your knowledge, been any stiles, gates or fences across the way? If so, state where the stiles, gates or fences stood and mark their locations on the attached plan.

NO

(b) Were any of the gates locked? If so, state when and where they were, and mark them on the attached plan.

NO

(c) Did any of the stiles, gates or fences prevent you from using the way on foot? If so, when?

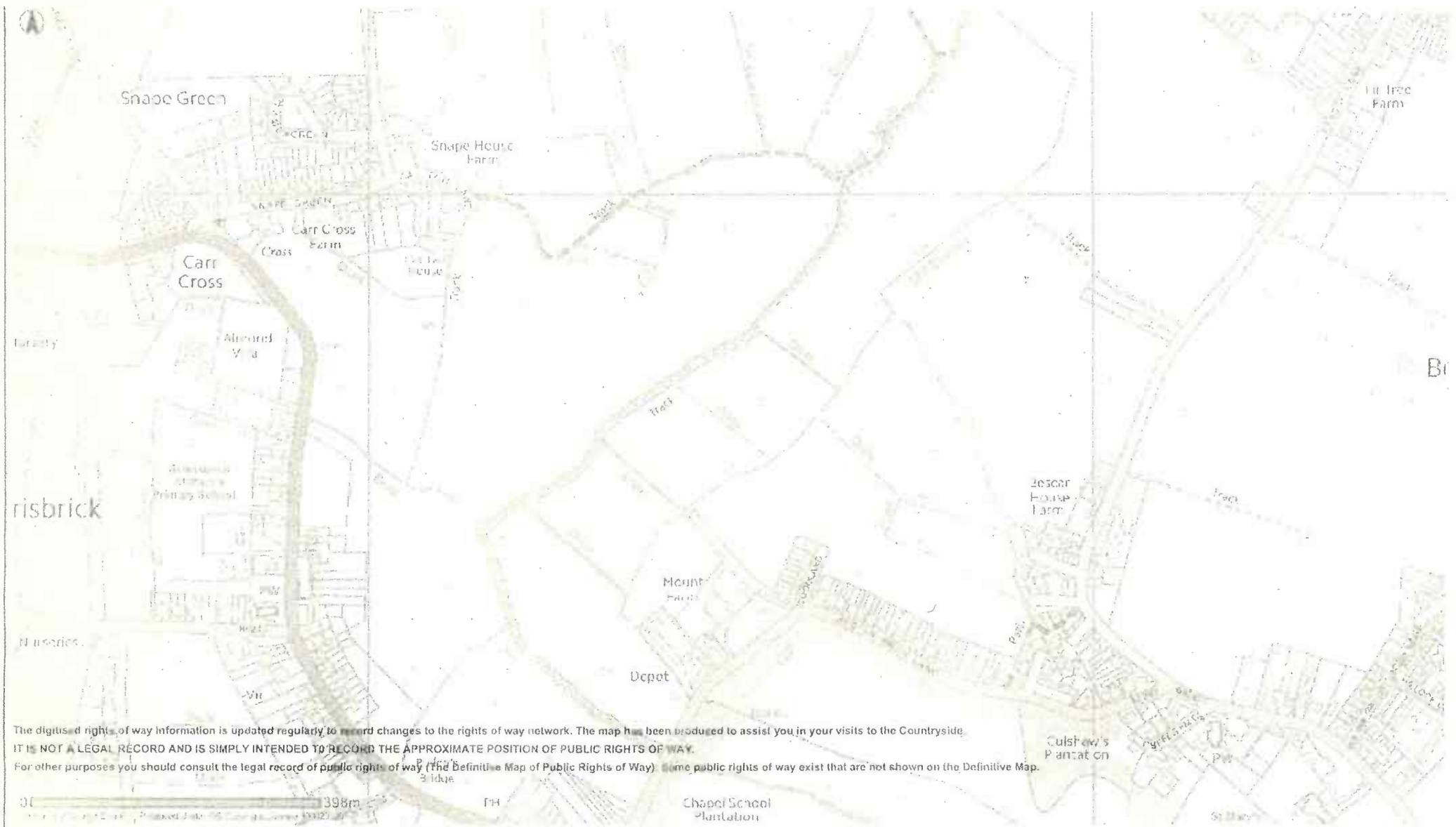
5. (a) Have you worked for any landowner over which the route passes? If so, give dates of employment and name of employer.

NO

(b) Have you been a tenant of any land over which the routes passes? If so, give dates of tenancy and mark land rented on attached plan.

NO

6. If you have answered yes to 5a or 5b did you ever receive any instructions from the



Scarisbrick

PUBLIC RIGHTS OF WAY
EVIDENCE OF USE ON FOOT

Please note that information supplied will be used in accordance with the processes under Statute and will not be confidential. It may be disclosed to third parties.

NAME: Mr & Mrs Chatterton

ADDRESS: 6 Coshaw Way
Scarsbrook

DATE OF BIRTH: 9/7/52 OCCUPATION: Asst Manager

Route of Way EXISTING PUBLIC FOOTPATH

From: SANDY BROOK TRACK (Grid Reference) SD 3880 1325

Via: SANDY BROOK TRACK

To: BESCAR BROW LANE (Grid Reference) SD 3840 1425

1. How long have you known the route?

4 years

2. Have you used the above way on foot? YES/NO

If so:

(a) During which years? 2008 - to present

(b) Where were you going to and from?

(c) For what purpose? Pleasure

(d) How many times a year? Many

(e) Have you used the way by other means? *NO*

Please fill in all that apply

On horseback

On motorcycle/in vehicle

Other

During which years and often?

(f) Have you ever seen others using the way?

Please fill in all that apply - *only Dog Walkers*

On horseback

On motorcycle/in vehicle

Other

During which years and how often

3. Has the way always run over the same route? If not, give details and dates of any changes. Mark any changes or variations on the attached plan

to my knowledge yes

4. (a) Have there, to your knowledge, been any stiles, gates or fences across the way? If so, state where the stiles, gates or fences stood and mark their locations on the attached plan. *NO*

(b) Were any of the gates locked? If so, state when and where they were, and mark them on the attached plan.

(c) Did any of the stiles, gates or fences prevent you from using the way on foot? If so, when?

5. (a) Have you worked for any landowner over which the route passes? If so, give dates of employment and name of employer. *NO*

(b) Have you been a tenant of any land over which the routes passes? If so, give dates of tenancy and mark land rented on attached plan. *NO*

6. If you have answered yes to 5a or 5b did you ever receive any instructions from the

landowner as to the use of the way by the public? If so, what were they?

7. (a) Have you ever been stopped or turned back when using this way on foot?

NO

(b) Do you know or have you heard of anyone else having been stopped or turned back when using the way on foot? If so, state when the interruption took place and give particulars.

NO

8. Were you ever told by any owner or tenant of the land crossed by the way, or by anyone in their employment, that the way was not a public right of way on foot? If so, state when and give particulars and dates.

NO

9. Have you ever seen notices such as 'Private', 'No Road', 'No Thoroughfare' or 'Trespassers will be Prosecuted' on or near the way? If so, what did the notices say? Mark the location of the notices on the attached plan.

NO

10. Have you ever asked permission to use the way? If so, who did you ask?

NO

11. Please give any other information that you think is relevant. Use a separate sheet if necessary.

The land is not used for any other purpose & it gives great pleasure to many people.

I hereby certify that, to the best of my knowledge and belief, the facts that I have stated are true.

I am/am not willing to attend a hearing, public inquiry or court to give evidence on this matter, if this should prove to be necessary.

Signature: [Signature] Date: 18/11/2012

PUBLIC RIGHTS OF WAY
EVIDENCE OF USE ON FOOT

Please note that information supplied will be used in accordance with the processes under Statute and will not be confidential. It may be disclosed to third parties.

NAME: JOHN A. CHATTERTON

ADDRESS: 6 Calshaw Way
Scarsbrook
L40 9SF

DATE OF BIRTH: 8/5/53 OCCUPATION: Chef

Route of Way existing Public Footpath
From: Sandy Brook Track (Grid Reference) 50 3850 1325
Via: Sandy Brook Track
To: Bessey Brow Lane (Grid Reference) 31 3840 1425

1. How long have you known the route?

2. Have you used the above way on foot? YES/NO

If so:

- (a) During which years? 2008 - to present
- (b) Where were you going to and from?
- (c) For what purpose? pleasure
- (d) How many times a year? many

(e) Have you used the way by other means?

Please fill in all that apply

On horseback

On motorcycle/in vehicle

Other

During which years and often?

(f) Have you ever seen others using the way?

Please fill in all that apply

- only dog walkers

On horseback

On motorcycle/in vehicle

Other

During which years and how often

3. Has the way always run over the same route? If not, give details and dates of any changes. Mark any changes or variations on the attached plan

yes to my knowledge

4. (a) Have there, to your knowledge, been any stiles, gates or fences across the way? If so, state where the stiles, gates or fences stood and mark their locations on the attached plan.

no

(b) Were any of the gates locked? If so, state when and where they were, and mark them on the attached plan.

(c) Did any of the stiles, gates or fences prevent you from using the way on foot? If so, when?

5. (a) Have you worked for any landowner over which the route passes? If so, give dates of employment and name of employer.

no

(b) Have you been a tenant of any land over which the routes passes? If so, give dates of tenancy and mark land rented on attached plan.


no

6. If you have answered yes to 5a or 5b did you ever receive any instructions from the

landowner as to the use of the way by the public? If so, what were they?	
7. (a)	Have you ever been stopped or turned back when using this way on foot?
(b)	Do you know or have you heard of anyone else having been stopped or turned back when using the way on foot? If so, state when the interruption took place and give particulars.
NO	
8.	Were you ever told by any owner or tenant of the land crossed by the way, or by anyone in their employment, that the way was not a public right of way on foot? If so, state when and give particulars and dates.
NO	
9.	Have you ever seen notices such as 'Private', 'No Road', 'No Thoroughfare' or 'Trespassers will be Prosecuted' on or near the way? If so, what did the notices say? Mark the location of the notices on the attached plan.
NO	
10.	Have you ever asked permission to use the way? If so, who did you ask?
NO	
11.	Please give any other information that you think is relevant. Use a separate sheet if necessary.

I hereby certify that, to the best of my knowledge and belief, the facts that I have stated are true.

I am/am not willing to attend a hearing, public inquiry or court to give evidence on this matter, if this should prove to be necessary.

Signature:  Date: 20/11/12

PUBLIC RIGHTS OF WAY
EVIDENCE OF USE ON FOOT

Please note that information supplied will be used in accordance with the processes under Statute and will not be confidential. It may be disclosed to third parties.

NAME: FRANCESCA CRAWLEY

ADDRESS: 1A WOODMOSS LANE, SCARISBRICK

DATE OF BIRTH: 25.12.67 **OCCUPATION:** TEACHER

Route of Way

From: Wood Moss Lane (Grid Reference)

Via: Public footpath / waterway path

To: Bescar Brow Lane (Grid Reference)

1. How long have you known the route?

Since 1989

2. Have you used the above way on foot? YES/NO

If so:

(a) During which years? 1989 - 1991, 2011 - 2012

(b) Where were you going to and from? Wood Moss Lane to

(c) For what purpose? Bescar Brow Lane.

Exercise / pleasure.

(d) How many times a year? Several.

<p>(e) Have you used the way by other means? No</p> <p>Please fill in all that apply</p> <p>On horseback</p> <p>On motorcycle/in vehicle</p> <p>Other</p> <p>During which years and often?</p>
<p>(f) Have you ever seen others using the way? YES</p> <p>Please fill in all that apply</p> <p>On horseback</p> <p>On motorcycle/in vehicle</p> <p>Other WALKING</p> <p>During which years and how often Each time that I have used the route.</p>
<p>3. Has the way always run over the same route? If not, give details and dates of any changes. Mark any changes or variations on the attached plan</p> <p>Always the same route.</p>
<p>4. (a) Have there, to your knowledge, been any stiles, gates or fences across the way? If so, state where the stiles, gates or fences stood and mark their locations on the attached plan. No</p> <p>(b) Were any of the gates locked? If so, state when and where they were, and mark them on the attached plan.</p> <p>(c) Did any of the stiles, gates or fences prevent you from using the way on foot? If so, when?</p>
<p>5. (a) Have you worked for any landowner over which the route passes? If so, give dates of employment and name of employer. No</p> <p>(b) Have you been a tenant of any land over which the routes passes? If so, give dates of tenancy and mark land rented on attached plan. No</p>

6. If you have answered yes to 5a or 5b did you ever receive any instructions from the

landowner as to the use of the way by the public? If so, what were they?	
7. (a)	Have you ever been stopped or turned back when using this way on foot? No
(b)	Do you know or have you heard of anyone else having been stopped or turned back when using the way on foot? If so, state when the interruption took place and give particulars. I have heard that barbed wire has been erected to prevent access along the waterway path.
8.	Were you ever told by any owner or tenant of the land crossed by the way, or by anyone in their employment, that the way was not a public right of way on foot? If so, state when and give particulars and dates. No
9.	Have you ever seen notices such as 'Private', 'No Road', 'No Thoroughfare' or 'Trespassers will be Prosecuted' on or near the way? If so, what did the notices say? Mark the location of the notices on the attached plan. No
10.	Have you ever asked permission to use the way? If so, who did you ask? No
11.	Please give any other information that you think is relevant. Use a separate sheet if necessary.

I hereby certify that, to the best of my knowledge and belief, the facts that I have stated are true.

I am/am not willing to attend a hearing, public inquiry or court to give evidence on this matter, if this should prove to be necessary.

Signature: Date:

PUBLIC RIGHTS OF WAY
EVIDENCE OF USE ON FOOT

Please note that information supplied will be used in accordance with the processes under Statute and will not be confidential. It may be disclosed to third parties.

NAME: ROBERT HUGHES

ADDRESS: 'DRUMBLIN' S. CULSIHAN WAY
SCARISBRICK
ORTSKIRK L409SA

DATE OF BIRTH: 19/12/1943 OCCUPATION: RETIRED TEACHER

Route of Way

From: EXISTING ^{PUBLIC} FOOTPA (Grid Reference) SD 3880 1325

Via: SANDY BROOK TRACK

To: BESCAR BROW LANE (Grid Reference) SD 3840 1425

1. How long have you known the route?

THE ROUTE HAS BEEN KNOWN
TO ME IN THE LAST YEAR

2. Have you used the above way on foot? YES/NO

If so:

(a) During which years? 2011-12

(b) Where were you going to and from? BESCAR BROW LANE AND
BEYOND

(c) For what purpose? SOCIAL WALKING

(d) How many times a year? ONCE.

<p>(e) Have you used the way by other means? <i>No</i></p> <p>Please fill in all that apply</p> <p>On horseback</p> <p>On motorcycle/in vehicle</p> <p>Other</p> <p>During which years and often?</p>
<p>(f) Have you ever seen others using the way? <i>No.</i></p> <p>Please fill in all that apply</p> <p>On horseback</p> <p>On motorcycle/in vehicle</p> <p>Other</p> <p>During which years and how often</p>
<p>3. Has the way always run over the same route? If not, give details and dates of any changes. Mark any changes or variations on the attached plan</p> <p><i>TO THE BEST OF MY KNOWLEDGE</i></p>
<p>4. (a) Have there, to your knowledge, been any stiles, gates or fences across the way? If so, state where the stiles, gates or fences stood and mark their locations on the attached plan. <i>NOT TO MY KNOWLEDGE</i></p> <p>(b) Were any of the gates locked? If so, state when and where they were, and mark them on the attached plan. <i>No.</i></p> <p>(c) Did any of the stiles, gates or fences prevent you from using the way on foot? If so, when?</p> <p><i>No.</i></p>
<p>5. (a) Have you worked for any landowner over which the route passes? If so, give dates of employment and name of employer. <i>No</i></p> <p>(b) Have you been a tenant of any land over which the routes passes? If so, give dates of tenancy and mark land rented on attached plan.</p> <p><i>No</i></p>

6. If you have answered yes to 5a or 5b did you ever receive any instructions from the

landowner as to the use of the way by the public? If so, what were they? <i>No.</i>
7. (a) Have you ever been stopped or turned back when using this way on foot? <i>No</i>
(b) Do you know or have you heard of anyone else having been stopped or turned back when using the way on foot? If so, state when the interruption took place and give particulars. <i>No</i>
8. Were you ever told by any owner or tenant of the land crossed by the way, or by anyone in their employment, that the way was not a public right of way on foot? If so, state when and give particulars and dates. <i>No.</i>
9. Have you ever seen notices such as 'Private', 'No Road', 'No Thoroughfare' or 'Trespassers will be Prosecuted' on or near the way? If so, what did the notices say? Mark the location of the notices on the attached plan. <i>No</i>
10. Have you ever asked permission to use the way? If so, who did you ask? <i>No</i>
11. Please give any other information that you think is relevant. Use a separate sheet if necessary.

I hereby certify that, to the best of my knowledge and belief, the facts that I have stated are true.

I am/~~am~~ not willing to attend a hearing, public inquiry or court to give evidence on this matter, if this should prove to be necessary.

Signature: *R. E. Hughes* Date: *19/11/2012*

PUBLIC RIGHTS OF WAY

EVIDENCE OF USE ON FOOT

Please note that information supplied will be used in accordance with the processes under Statute and will not be confidential. It may be disclosed to third parties.

NAME:

JAMES BUTLER

ADDRESS:

STONE COTTAGE 163 BESCAR LANE
SCARISBRICK

LANCS L40 9QR

DATE OF BIRTH:

28.12.1993

OCCUPATION:

RETIRED ENGINEER

Route of Way

From:

WOOD MOSS
~~DRUMETDALE~~
LANE

(Grid Reference)

3880 1325

Via:

SIDE OF SANDY BROOK

To:

BESCAR BLOW LANE

(Grid Reference)

3840 1425

1. How long have you known the route? SINCE MR EVAN RITTER - (LIVED IN BESCAR HOUSE FARM) TOLD US OF PATHS HE USED - AS HE FARMED SOME OF THE SURROUNDING LAND - IN THE 1980'S

2. Have you used the above way on foot? YES/NO

If so:

(a) During which years?

ON AND OFF SINCE 1980'S

(b) Where were you going to and from?

FROM HOME - DOWN BESCAR LANE - WOOD MOSS - VIA WOOD BOTTOMS - BACK UP TO BESCAR BLOW

(c) For what purpose?

- EXERCISE

(d) How many times a year?

THREE / FOUR TIMES

<p>(e) Have you used the way by other means? NO</p> <p>Please fill in all that apply</p> <p>On horseback</p> <p>On motorcycle/in vehicle</p> <p>Other</p> <p>During which years and often?</p>
<p>(f) Have you ever seen others using the way? YES</p> <p>Please fill in all that apply</p> <p>On horseback</p> <p>On motorcycle/in vehicle</p> <p>Other</p> <p>During which years and how often ON AND OFF OVER THE YEARS</p>
<p>3. Has the way always run over the same route? If not, give details and dates of any changes. Mark any changes or variations on the attached plan YES</p>
<p>4. (a) Have there, to your knowledge, been any stiles, gates or fences across the way? If so, state where the stiles, gates or fences stood and mark their locations on the attached plan.</p> <p>(b) Were any of the gates locked? If so, state when and where they were, and mark them on the attached plan.</p> <p>(c) Did any of the stiles, gates or fences prevent you from using the way on foot? If so, when?</p>
<p>5. (a) Have you worked for any landowner over which the route passes? If so, give dates of employment and name of employer. NO</p> <p>(b) Have you been a tenant of any land over which the routes passes? If so, give dates of tenancy and mark land rented on attached plan. NO</p>

landowner as to the use of the way by the public? If so, what were they?	
7. (a)	Have you ever been stopped or turned back when using this way on foot? <div style="text-align: right;">No</div>
(b)	Do you know or have you heard of anyone else having been stopped or turned back when using the way on foot? If so, state when the interruption took place and give particulars. <div style="text-align: right;">NOT UNTIL TO DAY</div>
8.	Were you ever told by any owner or tenant of the land crossed by the way, or by anyone in their employment, that the way was not a public right of way on foot? If so, state when and give particulars and dates. <div style="text-align: right;">No</div>
9.	Have you ever seen notices such as 'Private', 'No Road', 'No Thoroughfare' or 'Trespassers will be Prosecuted' on or near the way? If so, what did the notices say? Mark the location of the notices on the attached plan. <div style="text-align: right;">No</div>
10.	Have you ever asked permission to use the way? If so, who did you ask? <div style="text-align: right;">No</div>
11.	Please give any other information that you think is relevant. Use a separate sheet if necessary.

I hereby certify that, to the best of my knowledge and belief, the facts that I have stated are true.

I ~~am~~/am not willing to attend a hearing, public inquiry or court to give evidence on this matter, if this should prove to be necessary.

Signature:  Date: 5 NOV 2012

PUBLIC RIGHTS OF WAY

EVIDENCE OF USE ON FOOT

Please note that information supplied will be used in accordance with the processes under Statute and will not be confidential. It may be disclosed to third parties.

NAME: LARNA HUGHES

ADDRESS: "DRUMBEG" S. CUNSHAW WAY
..... SCARISBRICK
..... ORMSKIRK, L40 9SA

DATE OF BIRTH: 6/3/42 OCCUPATION: RETIRED TEACHER

Route of Way

From: EXISTING PUBLIC (Grid Reference) SD 3880 1325
FOOTPATH

Via: SANDY BROOK TRACK

To: BESCAR BROW LANE (Grid Reference) SD 3840 1425

1. How long have you known the route?

SEVERAL YEARS

2. Have you used the above way on foot? YES/NO

If so:

(a) During which years? 2011-12

(b) Where were you going to and from? HOME - VIA CIRCULAR ROUTE

(c) For what purpose? PLEASURE WALKING

(d) How many times a year? COUPLE

<p>(e) Have you used the way by other means? <i>NO</i></p> <p>Please fill in all that apply</p> <p>On horseback</p> <p>On motorcycle/in vehicle</p> <p>Other</p> <p>During which years and often?</p>
<p>(f) Have you ever seen others using the way? <i>YES</i></p> <p>Please fill in all that apply</p> <p>On horseback</p> <p>On motorcycle/in vehicle</p> <p>Other - <i>WALKING</i></p> <p>During which years and how often</p> <p><i>OCCASIONALLY AS I DROVE ALONG BESCAR BROW LANE</i></p>
<p>3. Has the way always run over the same route? If not, give details and dates of any changes. Mark any changes or variations on the attached plan</p> <p><i>AS FAR AS I AM AWARE</i></p>
<p>4. (a) Have there, to your knowledge, been any stiles, gates or fences across the way? If so, state where the stiles, gates or fences stood and mark their locations on the attached plan. <i>NO</i></p> <p>(b) Were any of the gates locked? If so, state when and where they were, and mark them on the attached plan. <i>NO</i></p> <p>(c) Did any of the stiles, gates or fences prevent you from using the way on foot? If so, when?</p> <p><i>THE STILE ONTO BESCAR LANE IS DIFFICULT TO NEGOTIATE - <u>ie</u> IT IS A METAL GATE.</i></p>
<p>5. (a) Have you worked for any landowner over which the route passes? If so, give dates of employment and name of employer.</p> <p><i>NO</i></p> <p>(b) Have you been a tenant of any land over which the routes passes? If so, give dates of tenancy and mark land rented on attached plan.</p> <p><i>NO</i></p>

6. If you have answered yes to 5a or 5b did you ever receive any instructions from the

landowner as to the use of the way by the public? If so, what were they?	
NO	
7. (a)	Have you ever been stopped or turned back when using this way on foot?
NO	
(b)	Do you know or have you heard of anyone else having been stopped or turned back when using the way on foot? If so, state when the interruption took place and give particulars.
NO	
8.	Were you ever told by any owner or tenant of the land crossed by the way, or by anyone in their employment, that the way was not a public right of way on foot? If so, state when and give particulars and dates.
NO	
9.	Have you ever seen notices such as 'Private', 'No Road', 'No Thoroughfare' or 'Trespassers will be Prosecuted' on or near the way? If so, what did the notices say? Mark the location of the notices on the attached plan.
NEVER NOTICED	
10.	Have you ever asked permission to use the way? If so, who did you ask?
NO	
11.	Please give any other information that you think is relevant. Use a separate sheet if necessary.

I hereby certify that, to the best of my knowledge and belief, the facts that I have stated are true.

I am/~~am~~ not willing to attend a hearing, public inquiry or court to give evidence on this matter, if this should prove to be necessary.

Signature: *Kenna C. Hughes* Date: ... *20/11/12*

PUBLIC RIGHTS OF WAY

EVIDENCE OF USE ON FOOT

Please note that information supplied will be used in accordance with the processes under Statute and will not be confidential. It may be disclosed to third parties.

NAME:

Julia Butler ✓

ADDRESS:

Stone Cottage 163 Bescar Lane
Scarisbrick

DATE OF BIRTH: 3.7.47

OCCUPATION:

Retired Occupational
Therapist

Route of Way

From: Woodmoss Lane (Grid Reference) 3880 1325

Via: Sandy Brook

To: Bescar Brow Lane (Grid Reference) 3840 1425

1. How long have you known the route?

approx. 30 years, maybe longer

2. Have you used the above way on foot? YES/NO

If so:

(a) During which years? On + off for 30 years

(b) Where were you going to and from? circular route from home

(c) For what purpose? exercise + scenery

(d) How many times a year? 3-5

<p>(e) Have you used the way by other means?</p> <p>Please fill in all that apply</p> <p>On horseback</p> <p>On motorcycle/in vehicle</p> <p>Other</p> <p>During which years and often?</p>
<p>(f) Have you ever seen others using the way?</p> <p>Please fill in all that apply</p> <p>On horseback</p> <p>On motorcycle/in vehicle</p> <p>Other <i>on foot ✓</i></p> <p>During which years and how often <i>on + off over the years</i></p>
<p>3. Has the way always run over the same route? If not, give details and dates of any changes. Mark any changes or variations on the attached plan</p> <p><i>Yes</i></p>
<p>4. (a) Have there, to your knowledge, been any stiles, gates or fences across the way? If so, state where the stiles, gates or fences stood and mark their locations on the attached plan. <i>No</i></p> <p>(b) Were any of the gates locked? If so, state when and where they were, and mark them on the attached plan. <i>No</i></p> <p>(c) Did any of the stiles, gates or fences prevent you from using the way on foot? If so, when? <i>No</i></p>
<p>5. (a) Have you worked for any landowner over which the route passes? If so, give dates of employment and name of employer. <i>N/A</i></p> <p>(b) Have you been a tenant of any land over which the routes passes? If so, give dates of tenancy and mark land rented on attached plan. <i>N/A</i></p>

landowner as to the use of the way by the public? If so, what were they?

7. (a) Have you ever been stopped or turned back when using this way on foot?

No

(b) Do you know or have you heard of anyone else having been stopped or turned back when using the way on foot? If so, state when the interruption took place and give particulars.

Not until recently

8. Were you ever told by any owner or tenant of the land crossed by the way, or by anyone in their employment, that the way was not a public right of way on foot? If so, state when and give particulars and dates.

No

9. Have you ever seen notices such as 'Private', 'No Road', 'No Thoroughfare' or 'Trespassers will be Prosecuted' on or near the way? If so, what did the notices say? Mark the location of the notices on the attached plan.

No

10. Have you ever asked permission to use the way? If so, who did you ask?

No

11. Please give any other information that you think is relevant. Use a separate sheet if necessary.

I hereby certify that, to the best of my knowledge and belief, the facts that I have stated are true.

I am/am not willing to attend a hearing, public inquiry or court to give evidence on this matter, if this should prove to be necessary.

Signature: J Butlov Date: 5/11/2012

**PUBLIC RIGHTS OF WAY
EVIDENCE OF USE ON FOOT**

Please note that information supplied will be used in accordance with the processes under Statute and will not be confidential. It may be disclosed to third parties.

NAME: Joanne Gore

ADDRESS: 30A Hill Road Scarsbrick
Lanes L40 9QE

DATE OF BIRTH: 15.7.71 **OCCUPATION:** -

Route of Way

From: 3880 1325 (Grid Reference)

Via:

To: 3840 1425 (Grid Reference)

1. How long have you known the route? 7½ years

2. Have you used the above way on foot? YES/NE

If so:

(a) During which years? 2005 - Present

(b) Where were you going to and from? Start of Sandy Brae and Back.

(c) For what purpose? Dog walking

(d) How many times a year? every day

EVIDENCE OF USE ON FOOT PUBLIC RIGHTS OF WAY

Please note that information supplied will be used in accordance with the provisions under statute and will not be confidential. It may be disclosed to third parties.

NAME:

ADDRESS:

DATE OF BIRTH:

OCCUPATION:

Route of Way

From

To

(Grid Reference)

(Grid Reference)

2. Have you used the above way on foot? YES/NO

(d) How many times a week?

(c) For what purposes?

(b) Where were you going to and from?

(a) During which years?

<p>(e) Have you used the way by other means?</p> <p>Please fill in all that apply</p> <p>On horseback</p> <p>On motorcycle/in vehicle</p> <p>Other</p> <p>During which years and often?</p>
<p>(f) Have you ever seen others using the way?</p> <p>Please fill in all that apply</p> <p>On horseback</p> <p>On motorcycle/in vehicle</p> <p>Other</p> <p>During which years and how often</p>
<p>3. Has the way always run over the same route? If not, give details and dates of any changes. Mark any changes or variations on the attached plan</p>
<p>4. (a) Have there, to your knowledge, been any stiles, gates or fences across the way? If so, state where the stiles, gates or fences stood and mark their locations on the attached plan.</p> <p>(b) Were any of the gates locked? If so, state when and where they were, and mark them on the attached plan.</p> <p>(c) Did any of the stiles, gates or fences prevent you from using the way on foot? If so, when?</p>
<p>5. (a) Have you worked for any landowner over which the route passes? If so, give dates of employment and name of employer.</p> <p>(b) Have you been a tenant of any land over which the routes passes? If so, give dates of tenancy and mark land rented on attached plan.</p>

landowner as to the use of the way by the public? If so, what were they?

7. (a) Have you ever been stopped or turned back when using this way on foot?

NO

(b) Do you know or have you heard of anyone else having been stopped or turned back when using the way on foot? If so, state when the interruption took place and give particulars.

I heard an elderly Gentleman Being stopped and Questioned and Police being called

8. Were you ever told by any owner or tenant of the land crossed by the way, or by anyone in their employment, that the way was not a public right of way on foot? If so, state when and give particulars and dates.

NO

9. Have you ever seen notices such as 'Private', 'No Road', 'No Thoroughfare' or 'Trespassers will be Prosecuted' on or near the way? If so, what did the notices say? Mark the location of the notices on the attached plan.

NO

10. Have you ever asked permission to use the way? If so, who did you ask?


NO

11. Please give any other information that you think is relevant. Use a separate sheet if necessary.

I hereby certify that, to the best of my knowledge and belief, the facts that I have stated are true.

I am/am not willing to attend a hearing, public inquiry or court to give evidence on this matter, if this should prove to be necessary.

Signature:



Date:

28/1/2013

Understand as to the use of the way by the public? If so, when were they?

7. (a) Have you ever been stopped or turned back when using this way or foot?

(b) Do you know or have you heard of anyone else having been stopped or turned back when using the way or foot? If so, state when the information took place and give particulars.

8. Were you ever told by any owner or tenant of the land crossed by the way, or by anyone in their employment, that the way was not a public right of way or foot? If so, state when and give particulars and date.

9. Have you ever seen notices such as 'Private', 'No Road', 'No Throughway', or 'No Footway' on or near the way? If so, what did the notices say? Mark the location of the notices on the attached plan.

10. Have you ever asked permission to use the way? If so, who did you ask?

11. Please give any other information that you think is relevant. Use a separate sheet if necessary.

I hereby certify that the contents of my knowledge and belief, the facts that I have stated are true.

I am not willing to attend a hearing, public inquiry or court to give evidence on this matter, if this should prove to be necessary.

Signature: _____ Date: _____



Date: 11/06/05



Public Rights Of Way

- Footpath
- Bridleway
- Byway Open To All Traffic
- Road Used As Public Path
- Definitive Map Modification Order
- Temporary Closures
- Other Public Rights Of Way

The digitised rights of way information is updated regularly to record changes to the rights of way network. This map has been produced to assist you in your visits to the Countryside. IT IS NOT A LEGAL RECORD AND IS ONLY INTENDED TO RECORD THE APPROXIMATE POSITION OF PUBLIC RIGHTS OF WAY. For other purposes you should consult the definitive map of public rights of way (The Definitive Map of Public Rights of Way). Some public rights of way exist that are not shown on the Countryside map.

Scarisbrick



Date: 11/09/2012

This map is reproduced from Ordnance Survey material with the Permission of Ordnance Survey on behalf of the Controller of Her Majesty's Stationary Office (C) Crown Copyright. Unauthorised reproduction may lead to prosecution or civil proceedings. Lancashire County Council - OS Licence 100023330 (C)



PUBLIC RIGHTS OF WAY
EVIDENCE OF USE ON FOOT

Please note that information supplied will be used in accordance with the processes under Statute and will not be confidential. It may be disclosed to third parties.

NAME: KEITH ASHCROFT
ADDRESS: 6 WOODLAND AVE
SCARISBRICK
L40 9QL
DATE OF BIRTH: 16.9.39 OCCUPATION: RETIRED

Route of Way

From: SD 3880 (Grid Reference) SD 3880
Via: SANDY BROOK
To: (Grid Reference) 3840 1425

1. How long have you known the route?

46 YEARS

2. Have you used the above way on foot? YES/NO

If so:

- (a) During which years? 1967 ONWARDS
- (b) Where were you going to and from? LENGTH OF WALK & RETURN
DOG WALKING & WITH CHILDREN LOOKING
- (c) For what purpose? AT BIRD LIFE, SMALL MAMMALS ETC
- (d) How many times a year? DAILY

(e) Have you used the way by other means?

Please fill in all that apply

On horseback

On motorcycle/in vehicle

Other

During which years and often?

No.

(f) Have you ever seen others using the way?

Please fill in all that apply

On horseback

On motorcycle/in vehicle

Other WALKERS

During which years and how often

CONSTANTLY

3. Has the way always run over the same route? If not, give details and dates of any changes. Mark any changes or variations on the attached plan

YES

4. (a) Have there, to your knowledge, been any stiles, gates or fences across the way? If so, state where the stiles, gates or fences stood and mark their locations on the attached plan. UNTIL RECENTLY, WHEN A GATE WAS ERECTED, ONLY A BROKEN GATE

(b) Were any of the gates locked? If so, state when and where they were, and mark them on the attached plan. ONLY ONE TO PREVENT CATTLE STRAYING AND THAT WAS RECENTLY

(c) Did any of the stiles, gates or fences prevent you from using the way on foot? If so, when?

THE ONE ERECTED RECENTLY, WHICH I MOVED

5. (a) Have you worked for any landowner over which the route passes? If so, give dates of employment and name of employer.

No

(b) Have you been a tenant of any land over which the routes passes? If so, give dates of tenancy and mark land rented on attached plan.

No

6. If you have answered yes to 5a or 5b did you ever receive any instructions from the

landowner as to the use of the way by the public? If so, what were they?	
7. (a)	Have you ever been stopped or turned back when using this way on foot? AN ATTEMPT WAS MADE DURING THE LAST 6 MONTHS - WHICH I IGNORED
(b)	Do you know or have you heard of anyone else having been stopped or turned back when using the way on foot? If so, state when the interruption took place and give particulars. YES VARIOUS PEOPLE THIS LAST YEAR
8.	Were you ever told by any owner or tenant of the land crossed by the way, or by anyone in their employment, that the way was not a public right of way on foot? If so, state when and give particulars and dates. YES - ONCE BY TENANTS IN LAST 6 MONTHS
9.	Have you ever seen notices such as 'Private', 'No Road', 'No Thoroughfare' or 'Trespassers will be Prosecuted' on or near the way? If so, what did the notices say? Mark the location of the notices on the attached plan. ONE - ONLY DURING LAST YEAR
10.	Have you ever asked permission to use the way? If so, who did you ask? NO - THIS HAS NEVER BEEN NECESSARY - ANY DISPUTE HAS ONLY ARISEN DURING THE LAST YEAR
11.	Please give any other information that you think is relevant. Use a separate sheet if necessary.

I hereby certify that, to the best of my knowledge and belief, the facts that I have stated are true.

I am/~~am not~~ willing to attend a hearing, public inquiry or court to give evidence on this matter, if this should prove to be necessary.

Signature:  Date: 8/3/2013

PUBLIC RIGHTS OF WAY

EVIDENCE OF USE ON FOOT

Please note that information supplied will be used in accordance with the processes under Statute and will not be confidential. It may be disclosed to third parties.

NAME:

John Forsyth

ADDRESS:

8104 Bescar Lane

Scarsbrick, Ormskirk
Lancs.

DATE OF BIRTH:

13/9/59

OCCUPATION:

Gardener.

Route of Way

From:

SB 3880 1325

(Grid Reference)

Via:

To:

3840 1425

(Grid Reference)

1. How long have you known the route?

30 Years.

2. Have you used the above way on foot? YES/~~NO~~

If so:

(a) During which years?

30 Years (1982 - 2012)

(b) Where were you going to and from?

Bescar Brow Lane - Woodmoor

(c) For what purpose?

Walking Dog / Running

(d) How many times a year?

20 - 50.

(e)	Have you used the way by other means? <i>No</i>
	Please fill in all that apply
	On horseback
	On motorcycle/in vehicle
	Other
	During which years and often?
(f)	Have you ever seen others using the way? <i>WALKING</i>
	Please fill in all that apply
	On horseback
	On motorcycle/in vehicle
	Other <input checked="" type="checkbox"/>
	During which years and how often
<p>3. Has the way always run over the same route? If not, give details and dates of any changes. Mark any changes or variations on the attached plan</p> <p style="text-align: center;"><i>Yes</i></p>	
<p>4. (a) Have there, to your knowledge, been any stiles, gates or fences across the way? If so, state where the stiles, gates or fences stood and mark their locations on the attached plan.</p> <p>(b) Were any of the gates locked? If so, state when and where they were, and mark them on the attached plan.</p> <p>(c) Did any of the stiles, gates or fences prevent you from using the way on foot? If so, when?</p> <p><i>GATED occasionally throughout the summer unlocked.</i> <i>See Plan.</i></p>	
<p>5. (a) Have you worked for any landowner over which the route passes? If so, give dates of employment and name of employer. <i>Yes</i></p> <p><i>M. A. FORSHAW. 1976 - 2007</i></p> <p>(b) Have you been a tenant of any land over which the routes passes? If so, give dates of tenancy and mark land rented on attached plan.</p> <p style="text-align: center;"><i>No</i></p>	

landowner as to the use of the way by the public? If so, what were they?

No.

7. (a) Have you ever been stopped or turned back when using this way on foot?

No.

(b) Do you know or have you heard of anyone else having been stopped or turned back when using the way on foot? If so, state when the interruption took place and give particulars.

This Year Re John Rideout -

8. Were you ever told by any owner or tenant of the land crossed by the way, or by anyone in their employment, that the way was not a public right of way on foot? If so, state when and give particulars and dates.

No.

9. Have you ever seen notices such as 'Private', 'No Road', 'No Thoroughfare' or 'Trespassers will be Prosecuted' on or near the way? If so, what did the notices say? Mark the location of the notices on the attached plan.

No.

10. Have you ever asked permission to use the way? If so, who did you ask?

No.

11. Please give any other information that you think is relevant. Use a separate sheet if necessary.

This Path has been used for as long as I can remember by dog walkers. ~~It~~ It has part of it has been used by the Local Youth club. The fields parallel have been fenced off.

I hereby certify that, to the best of my knowledge and belief, the facts that I have stated are true.

I am/~~am not~~ willing to attend a hearing, public inquiry or court to give evidence on this matter, if this should prove to be necessary.

Signature:  Date: 21/11/2012.

PUBLIC RIGHTS OF WAY
EVIDENCE OF USE ON FOOT

Please note that information supplied will be used in accordance with the processes under Statute and will not be confidential. It may be disclosed to third parties.

NAME: MARK FORSHAW

ADDRESS: 176 BESCAR LANE, SCARISBRICK,
..... LANCs L40 9AT
.....

DATE OF BIRTH: 30-1-61 **OCCUPATION:** GARDENER

Route of Way

From: (Grid Reference) 3880 1325

Via:

To: (Grid Reference) 3840 1425

1. How long have you known the route?

26 YEARS

2. Have you used the above way on foot? YES/☒ NO

If so:

(a) During which years? 1986 - 2012

(b) Where were you going to and from? CIRCULAR WALK

(c) For what purpose? WALK DOG

(d) How many times a year? 15

(e) Have you used the way by other means?

Please fill in all that apply

NO

On horseback

On motorcycle/in vehicle

Other

During which years and often?

(f) Have you ever seen others using the way?

Please fill in all that apply

WALKING

On horseback

On motorcycle/in vehicle

Other

During which years and how often

3. Has the way always run over the same route? If not, give details and dates of any changes. Mark any changes or variations on the attached plan

YES

4. (a) Have there, to your knowledge, been any stiles, gates or fences across the way? If so, state where the stiles, gates or fences stood and mark their locations on the attached plan.

YES

(b) Were any of the gates locked? If so, state when and where they were, and mark them on the attached plan.

NO

(c) Did any of the stiles, gates or fences prevent you from using the way on foot? If so, when?

NO

5. (a) Have you worked for any landowner over which the route passes? If so, give dates of employment and name of employer.

YES

MA. FORSHAW 1977-2007

(b) Have you been a tenant of any land over which the routes passes? If so, give dates of tenancy and mark land rented on attached plan.

NO

6. If you have answered yes to 5a or 5b did you ever receive any instructions from the

landowner as to the use of the way by the public? If so, what were they?

NO

7. (a) Have you ever been stopped or turned back when using this way on foot?

NO

(b) Do you know or have you heard of anyone else having been stopped or turned back when using the way on foot? If so, state when the interruption took place and give particulars.

NO

ONLY THIS YEAR

8. Were you ever told by any owner or tenant of the land crossed by the way, or by anyone in their employment, that the way was not a public right of way on foot? If so, state when and give particulars and dates.

NO

9. Have you ever seen notices such as 'Private', 'No Road', 'No Thoroughfare' or 'Trespassers will be Prosecuted' on or near the way? If so, what did the notices say? Mark the location of the notices on the attached plan.

NO

10. Have you ever asked permission to use the way? If so, who did you ask?

NO

11. Please give any other information that you think is relevant. Use a separate sheet if necessary.

This route has always been used by Local people mainly Dog walkers it is a lovely walk and would be a loss to the community

I hereby certify that, to the best of my knowledge and belief, the facts that I have stated are true.

am

I am/am not willing to attend a hearing, public inquiry or court to give evidence on this matter, if this should prove to be necessary.

Signature: Mark Forshaw Date: 4-11-12

**PUBLIC RIGHTS OF WAY
EVIDENCE OF USE ON FOOT**

Please note that information supplied will be used in accordance with the processes under Statute and will not be confidential. It may be disclosed to third parties.

NAME: Mrs Carol Forshaw
ADDRESS: 176 Bescar Lane Bescar House Farm
Scarisbrick
Lancs
DATE OF BIRTH: 04-10-61 **OCCUPATION:** office

Route of Way

From: 3880 1325 (Grid Reference)

Via: Sandy Brook

To: 3840 1425 (Grid Reference)

1. How long have you known the route?

26 years

2. Have you used the above way on foot? ~~YES~~ **NO**

If so:

(a) During which years? 1986 - 2012

(b) Where were you going to and from? Circular Walk

(c) For what purpose? with our dogs.

(d) How many times a year? approx 10 times, sometimes more

The first part of the report deals with the general situation of the company and the results of the audit. The second part contains the detailed findings of the audit, including the results of the tests performed and the conclusions drawn from them. The third part contains the recommendations of the auditor and the conclusions of the audit committee.

The first part of the report deals with the general situation of the company and the results of the audit. The second part contains the detailed findings of the audit, including the results of the tests performed and the conclusions drawn from them. The third part contains the recommendations of the auditor and the conclusions of the audit committee.

The first part of the report deals with the general situation of the company and the results of the audit. The second part contains the detailed findings of the audit, including the results of the tests performed and the conclusions drawn from them. The third part contains the recommendations of the auditor and the conclusions of the audit committee.

The first part of the report deals with the general situation of the company and the results of the audit. The second part contains the detailed findings of the audit, including the results of the tests performed and the conclusions drawn from them. The third part contains the recommendations of the auditor and the conclusions of the audit committee.

General Information	
Company Name	ABC Corporation
Address	123 Main Street, New York, NY 10001
Phone Number	(212) 555-1234
Website	www.abc.com
Report Date	12/31/2023
Report Period	12/31/2023
Report Type	Annual Report
Report Language	English
Report Format	PDF
Report Version	1.0
Report Author	John Doe
Report Reviewer	Jane Smith
Report Approver	Bob Johnson
Report Status	Final
Report Comments	None

The first part of the report deals with the general situation of the company and the results of the audit. The second part contains the detailed findings of the audit, including the results of the tests performed and the conclusions drawn from them. The third part contains the recommendations of the auditor and the conclusions of the audit committee.

The first part of the report deals with the general situation of the company and the results of the audit. The second part contains the detailed findings of the audit, including the results of the tests performed and the conclusions drawn from them. The third part contains the recommendations of the auditor and the conclusions of the audit committee.

The first part of the report deals with the general situation of the company and the results of the audit. The second part contains the detailed findings of the audit, including the results of the tests performed and the conclusions drawn from them. The third part contains the recommendations of the auditor and the conclusions of the audit committee.

The first part of the report deals with the general situation of the company and the results of the audit. The second part contains the detailed findings of the audit, including the results of the tests performed and the conclusions drawn from them. The third part contains the recommendations of the auditor and the conclusions of the audit committee.

<p>(e) Have you used the way by other means? No</p> <p>Please fill in all that apply</p> <p>On horseback</p> <p>On motorcycle/in vehicle</p> <p>Other</p> <p>During which years and often?</p>
<p>(f) Have you ever seen others using the way? Yes, walking.</p> <p>Please fill in all that apply</p> <p>On horseback</p> <p>On motorcycle/in vehicle</p> <p>Other</p> <p>During which years and how often</p>
<p>3. Has the way always run over the same route? If not, give details and dates of any changes. Mark any changes or variations on the attached plan</p> <p style="text-align: center;">Yes</p>
<p>4. (a) Have there, to your knowledge, been any stiles, gates or fences across the way? If so, state where the stiles, gates or fences stood and mark their locations on the attached plan.</p> <p>(b) Were any of the gates locked? If so, state when and where they were, and mark them on the attached plan. No</p> <p>(c) Did any of the stiles, gates or fences prevent you from using the way on foot? If so, when? No</p> <p>4 a) Occasionally there has been an old gate but it was never locked and we could go through. Its not been there for years</p>
<p>5. (a) Have you worked for any landowner over which the route passes? If so, give dates of employment and name of employer.</p> <p style="padding-left: 40px;">M.A. Forshaw Ltd - 1990 - 2007</p> <p>(b) Have you been a tenant of any land over which the routes passes? If so, give dates of tenancy and mark land rented on attached plan.</p> <p style="text-align: center;">No</p>

THE JOURNAL OF THE AMERICAN MEDICAL ASSOCIATION
PUBLISHED WEEKLY
CHICAGO, ILL., MAY 1, 1919

THE JOURNAL OF THE AMERICAN MEDICAL ASSOCIATION
PUBLISHED WEEKLY
CHICAGO, ILL., MAY 1, 1919

THE JOURNAL OF THE AMERICAN MEDICAL ASSOCIATION
PUBLISHED WEEKLY
CHICAGO, ILL., MAY 1, 1919

THE JOURNAL OF THE AMERICAN MEDICAL ASSOCIATION
PUBLISHED WEEKLY
CHICAGO, ILL., MAY 1, 1919

THE JOURNAL OF THE AMERICAN MEDICAL ASSOCIATION
PUBLISHED WEEKLY
CHICAGO, ILL., MAY 1, 1919

THE JOURNAL OF THE AMERICAN MEDICAL ASSOCIATION
PUBLISHED WEEKLY
CHICAGO, ILL., MAY 1, 1919

THE JOURNAL OF THE AMERICAN MEDICAL ASSOCIATION
PUBLISHED WEEKLY
CHICAGO, ILL., MAY 1, 1919

landowner as to the use of the way by the public? If so, what were they?

No

7. (a) Have you ever been stopped or turned back when using this way on foot?

No

(b) Do you know or have you heard of anyone else having been stopped or turned back when using the way on foot? If so, state when the interruption took place and give particulars.

Yes this year only - John Rideout

8. Were you ever told by any owner or tenant of the land crossed by the way, or by anyone in their employment, that the way was not a public right of way on foot? If so, state when and give particulars and dates.

No

9. Have you ever seen notices such as 'Private', 'No Road', 'No Thoroughfare' or 'Trespassers will be Prosecuted' on or near the way? If so, what did the notices say? Mark the location of the notices on the attached plan.

No

10. Have you ever asked permission to use the way? If so, who did you ask?

No

11. Please give any other information that you think is relevant. Use a separate sheet if necessary.

It will be a great shame if us dog walkers are no longer allowed to walk this walk. Dog walkers have always walked there as long as I can remember.

I hereby certify that, to the best of my knowledge and belief, the facts that I have stated are true.

I am/~~am not~~ willing to attend a hearing, public inquiry or court to give evidence on this matter, if this should prove to be necessary.

Signature: B. A. Forshaw Date: 26-11-12