

WILDLIFE AND COUNTRYSIDE ACT 1981

**THE DEFINITIVE MAP AND STATEMENT OF PUBLIC RIGHTS OF WAY
FOR THE COUNTY OF LANCASHIRE**

**THE LANCASHIRE COUNTY COUNCIL PUBLIC FOOTPATH
FROM BESCAR BROW LANE TO PUBLIC FOOTPATH 14A, SCARISBRICK
(DEFINITIVE MAP MODIFICATION) ORDER 2014**

This Order is made by Lancashire County Council ("the Authority") under Section 53(2)(b) of the Wildlife and Countryside Act, 1981 ("the Act") because it appears to that Authority that the Definitive Map and Statement of Public Rights of Way for the County of Lancashire require modification in consequence of the occurrence of an event specified in Section 53(3)(b) and Section 53(3)(c)(i) namely the discovery by the Authority of evidence which (when considered with all other relevant evidence available to them) shows that a right of way which is not shown in the map and statement subsists or is reasonably alleged to subsist over land in the area to which the map relates, namely a public footpath.

The Authority have consulted with every local authority whose area includes the land to which the Order relates. Lancashire County Council hereby order that:

1. For the purposes of this Order, the "relevant date" is the 27th August 2014.
2. The Definitive Map and Statement of Public Rights of Way for the County of Lancashire shall be modified as described in Part I and Part II of the Schedule and shown on the map attached to the Order.
3. This Order shall take effect on the date it is confirmed and may be cited as The Lancashire County Council Public Footpath from Bescar Brow Lane to Public Footpath 14a, Scarisbrick (Definitive Map Modification) Order 2014.

Dated this 27th day of August 2014.

THE COMMON SEAL of the)
Lancashire County Council)
was hereunto affixed in the presence of)



Authorised Signatory



23589

SCHEDULE

PART I

MODIFICATION OF THE DEFINITIVE MAP

DESCRIPTION OF PATH TO BE ADDED

A 3 metre wide Public Footpath from a junction with Bescar Brow Lane at point A on the Order plan running in a generally north westerly and then north north westerly direction following the north bank of Eas Brook to point B and continuing in a generally north easterly direction parallel to the southern bank of Sandy Brook to field gate at point C before continuing in a more north north easterly direction parallel to the side of Sandy Brook and crossing a field boundary to terminate at point D where it meets Public Footpath 14a Scarisbrick.

PART II

MODIFICATION OF DEFINITIVE STATEMENT

VARIATION OF PARTICULARS OF PATH

Add to the Definitive Statement for Scarisbrick the following:

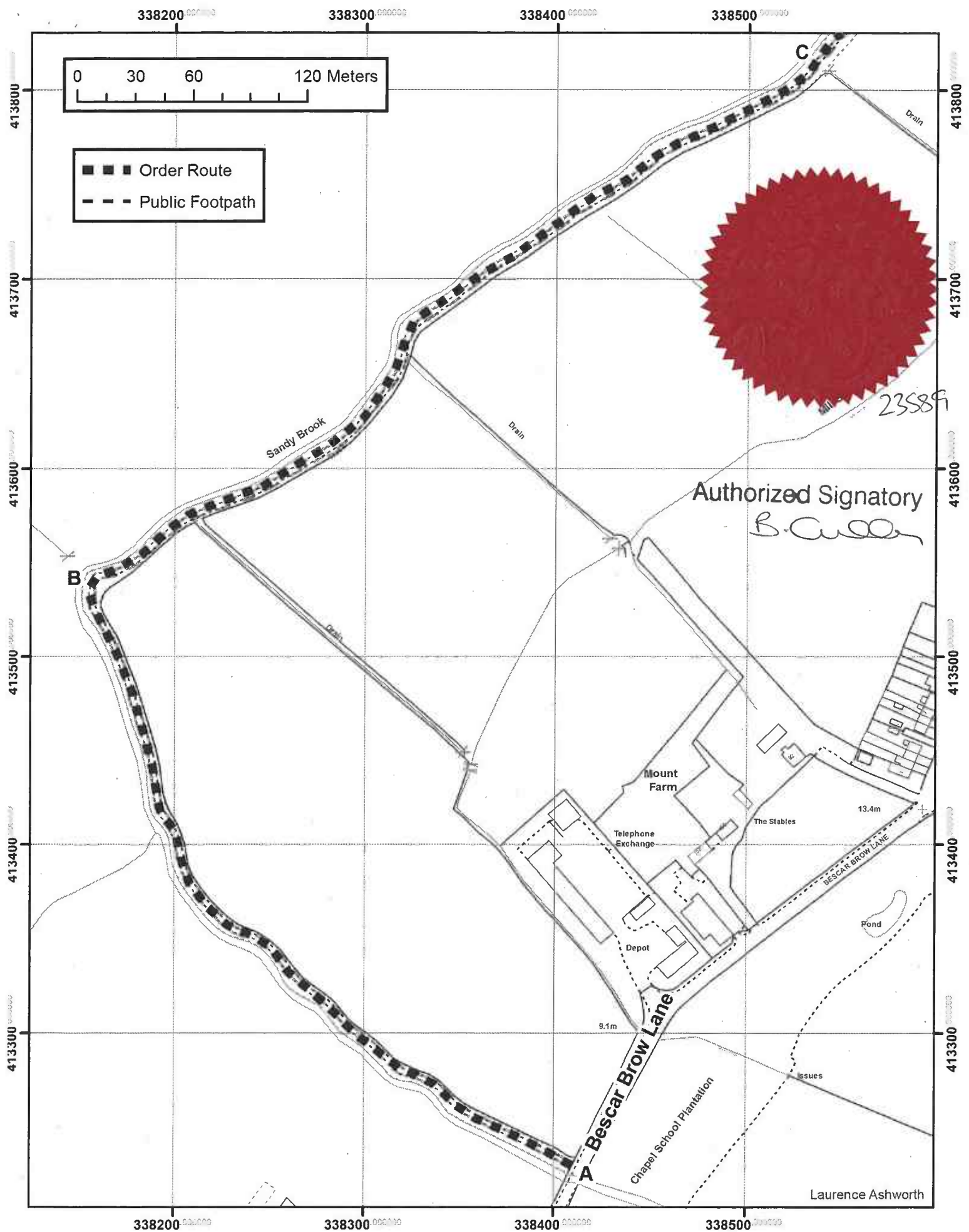
"Public Footpath from a junction with Bescar Brow Lane at SD 3840 1323 through field boundary and running in a generally north westerly and then north north westerly direction parallel to the north bank of Eas Brook to SD 3815 1353 and continuing in a generally north easterly direction along raised embankment near the south bank of Sandy Brook to field gate at SD 3853 1381 before continuing in a more north north easterly direction along embankment parallel to Sandy Brook and crossing a field boundary to terminate at SD 3879 1419 where it meets Public Footpath 14a Scarisbrick

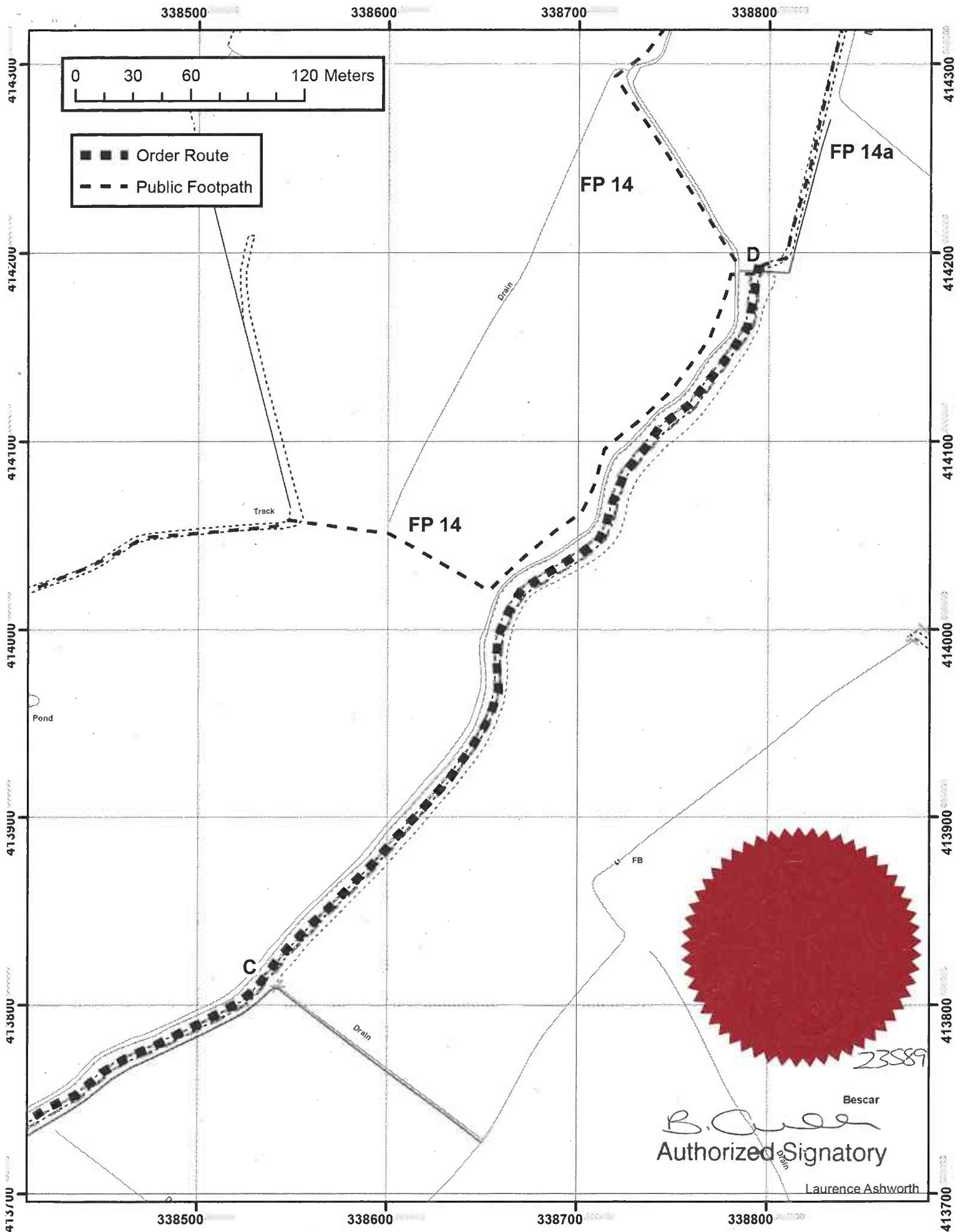
Width:
3 metres

Limitations and Conditions:
Gate at SD 3840 1323
Field gate at SD 3853 1381

Length: 1365 metres

All lengths and compass directions given are approximate."





WILDLIFE AND COUNTRYSIDE ACT 1981

**THE DEFINITIVE MAP AND STATEMENT OF PUBLIC RIGHTS OF WAY
FOR THE COUNTY OF LANCASHIRE**

**THE LANCASHIRE COUNTY COUNCIL PUBLIC FOOTPATH
FROM BESCAR BROW LANE TO PUBLIC FOOTPATH 14A, SCARISBRICK
(DEFINITIVE MAP MODIFICATION) ORDER 2014**

This Order is made by Lancashire County Council ("the Authority") under Section 53(2)(b) of the Wildlife and Countryside Act, 1981 ("the Act") because it appears to that Authority that the Definitive Map and Statement of Public Rights of Way for the County of Lancashire require modification in consequence of the occurrence of an event specified in Section 53(3)(b) and Section 53(3)(c)(i) namely the discovery by the Authority of evidence which (when considered with all other relevant evidence available to them) shows that a right of way which is not shown in the map and statement subsists or is reasonably alleged to subsist over land in the area to which the map relates, namely a public footpath.

The Authority have consulted with every local authority whose area includes the land to which the Order relates. Lancashire County Council hereby order that:

1. For the purposes of this Order, the "relevant date" is the 27th August 2014.
2. The Definitive Map and Statement of Public Rights of Way for the County of Lancashire shall be modified as described in Part I and Part II of the Schedule and shown on the map attached to the Order.
3. This Order shall take effect on the date it is confirmed and may be cited as The Lancashire County Council Public Footpath from Bescar Brow Lane to Public Footpath 14a, Scarisbrick (Definitive Map Modification) Order 2014.

Dated this 27th day of August 2014.

THE COMMON SEAL of the)
Lancashire County Council)
was hereunto affixed in the presence of)

B. Coo

Authorised Signatory



23589

LCC DEED NUMBER FP08

SCHEDULE

PART I

MODIFICATION OF THE DEFINITIVE MAP

DESCRIPTION OF PATH TO BE ADDED

A 3 metre wide Public Footpath from a junction with Bescar Brow Lane at point A on the Order plan running in a generally north westerly and then north north westerly direction following the north bank of Eas Brook to point B and continuing in a generally north easterly direction parallel to the southern bank of Sandy Brook to field gate at point C before continuing in a more north north easterly direction parallel to the side of Sandy Brook and crossing a field boundary to terminate at point D where it meets Public Footpath 14a Scarisbrick.

PART II

MODIFICATION OF DEFINITIVE STATEMENT

VARIATION OF PARTICULARS OF PATH

Add to the Definitive Statement for Scarisbrick the following:

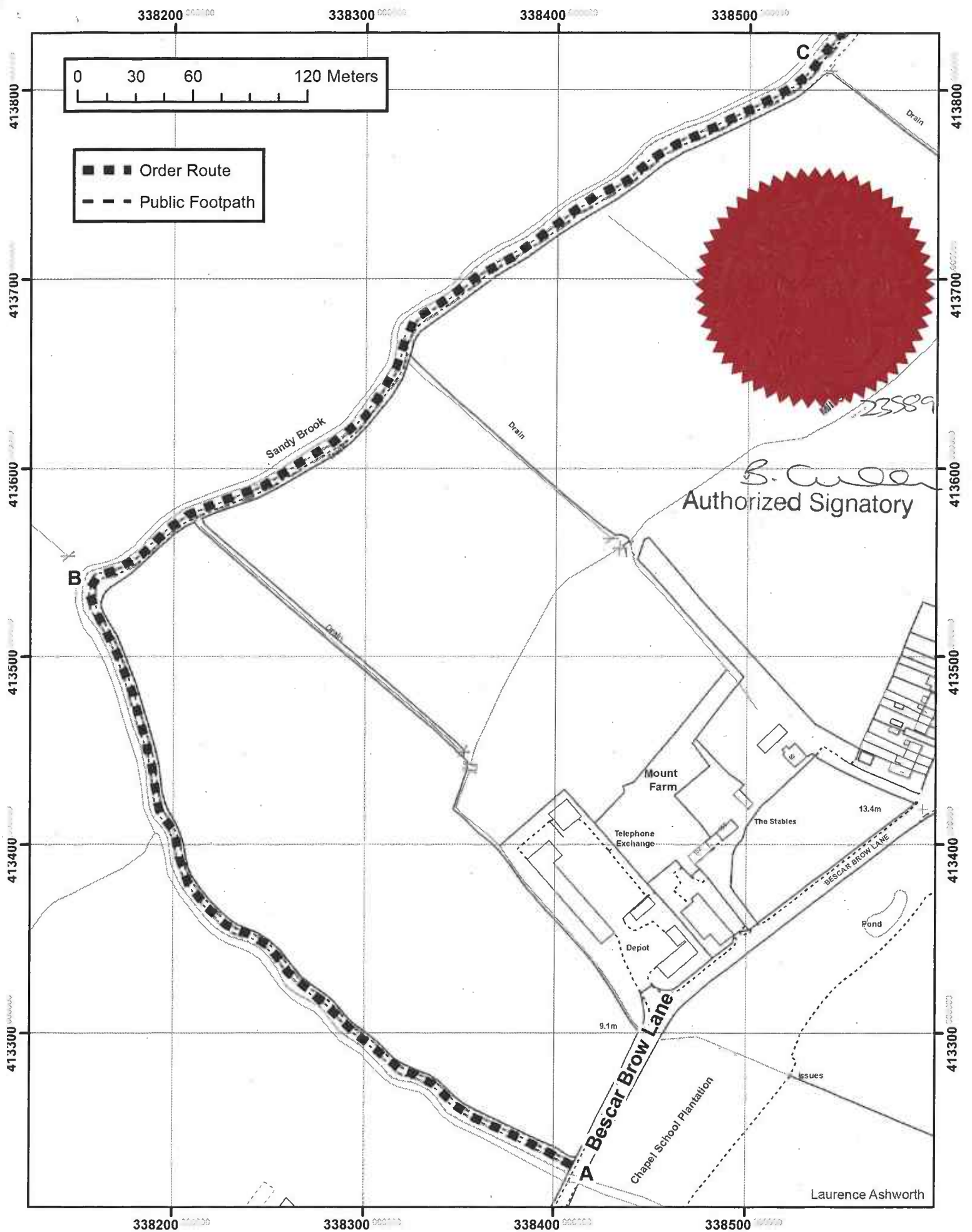
"Public Footpath from a junction with Bescar Brow Lane at SD 3840 1323 through field boundary and running in a generally north westerly and then north north westerly direction parallel to the north bank of Eas Brook to SD 3815 1353 and continuing in a generally north easterly direction along raised embankment near the south bank of Sandy Brook to field gate at SD 3853 1381 before continuing in a more north north easterly direction along embankment parallel to Sandy Brook and crossing a field boundary to terminate at SD 3879 1419 where it meets Public Footpath 14a Scarisbrick

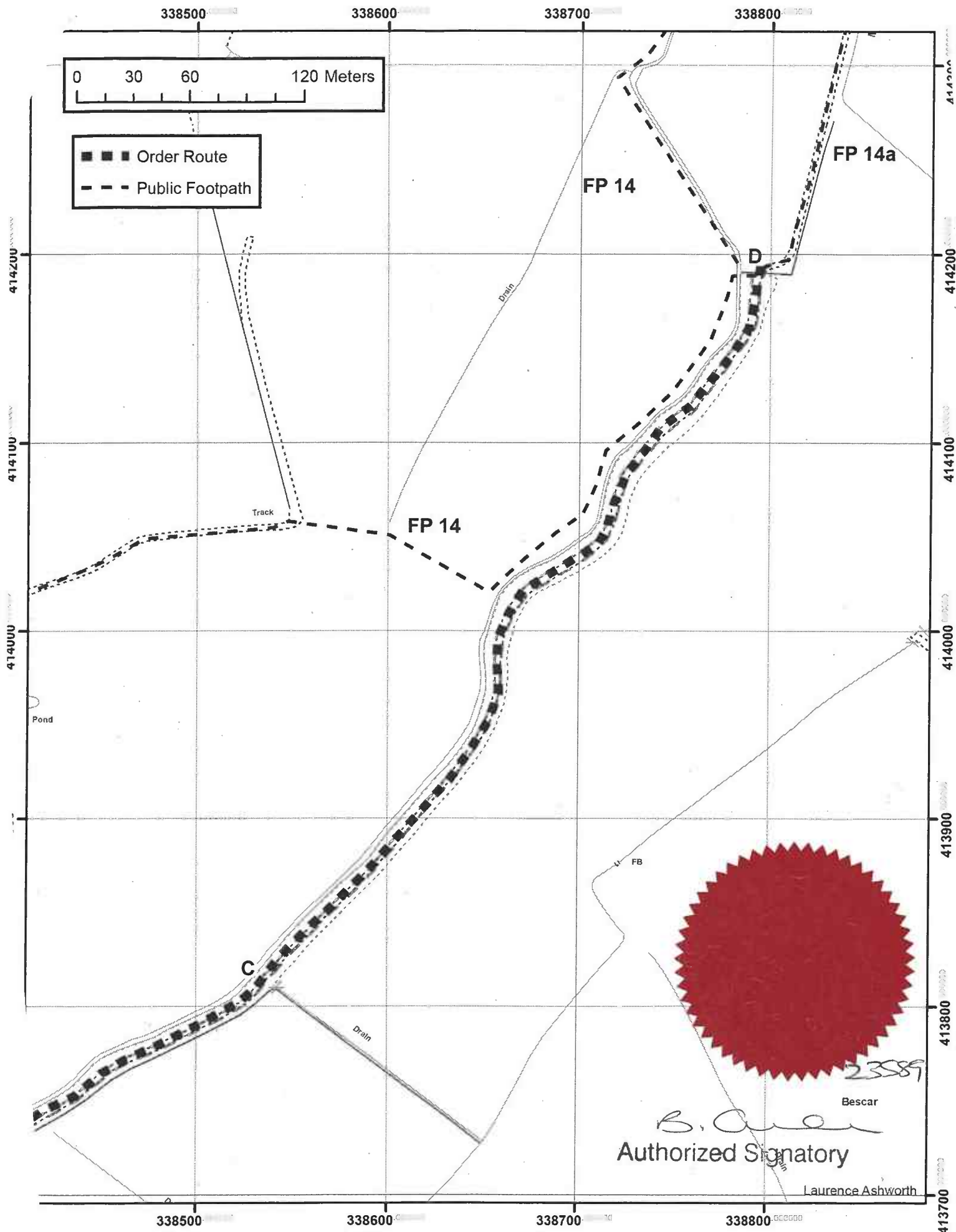
Width:
3 metres

Limitations and Conditions:
Gate at SD 3840 1323
Field gate at SD 3853 1381

Length: 1365 metres

All lengths and compass directions given are approximate."





Steve Brown
Interim Executive Director
for the Environment

Wildlife and Countryside Act 1981

Public Footpath from Bescar Brow Lane to Public Footpath 14a Scarisbrick, West Lancashire District
File No. 804-544 Plan 2/2

1:2,500



Proposed Rights of Way information should be used for guidance only as its accuracy cannot be guaranteed. Rights of Way information must be verified on the current Definitive Map before being supplied or used for any purpose.

This Map is reproduced from Ordnance Survey material with the permission of Ordnance Survey on behalf of the controller of Her Majesty's Stationery Office (C) Crown Copyright.
Unauthorised reproduction infringes Crown Copyright and may lead to Prosecution or civil proceedings. Lancashire County Council Licence No 100022222