ROAD TRAFFIC REGULATION ACT 1984
LANCASHIRE COUNTY COUNCIL
(VARIOUS ROADS, CHORLEY, HYNDBURN, ROSSENDALE AND WYRE) (REVOCATION AND VARIOUS MOVING RESTRICTIONS 24/25 NO1) ORDER 2025

The County Council of Lancashire ("the Council") in exercise of its powers under Sections 1, 2, 4 and 92 of and Part IV of Schedule 9 of the Road Traffic Regulation Act 1984, as amended ("the Act") and of all other enabling powers, after consultation with the Chief Officer of Police in accordance with Part III of Schedule 9 to the Act, hereby make the following Order: -

1. Definitions and Interpretation

For all the purposes of this Order the terms described in this Article shall have the meanings specified:

a) "**Vehicle**" means a motor vehicle, a passenger vehicle, a dual-purpose vehicle, a goods vehicle, a motorcycle or an invalid carriage or any other vehicle of any description whether drawn or propelled along a road by animal or mechanical power;

b) **"Market Day"** means any day designated for the holding of a market by the Council in accordance with Section 50 of the Food Act 1984 and Section 37 of the Local Government (Miscellaneous Provisions) Act 1982;

c) **"Pedal Cycle"** means a unicycle, bicycle, tricycle, or cycle having four or more wheels, not being in any case mechanically propelled unless it is an electrically assisted pedal cycle of such class as is to be treated as not being a motor vehicle for the purposes of the 1984 Act.

2. Revocation

a) The "Lancashire County Council (North Albert Street, Fleetwood, Wyre Borough) (One Way Street) Order 2013" is hereby revoked in full.
b) The "The Borough of Rossendale (Traffic Regulation) (No. 135) Order, 1988" is hereby revoked in full.
c) That part of the "Lancashire County Council (Various Roads) (Prohibition and Restriction of Waiting) (One-Way Traffic) (Prohibition of Driving)(Revocation) Order 1987", as set out in Schedule 1a to this Order, is hereby revoked.
d) That part of the "Lancashire County Council (Back Fazakerley Street, Cannon Street, Chapel Street, Cleveland Street, Fazackerley Street, High Street, New Market Street, Chorley, Chorley Borough) (Revocation, One Way and Prohibition of Driving Except Loading) Order 2019", as set out in Schedule 1b to this Order, is hereby revoked.

3. 18 Tonne Weight Restriction

Save as is hereinafter provided, no person shall, except upon the direction or with the permission of a police constable in uniform, or a civil enforcement officer, cause or permit any Vehicle, the weight of which exceeds 18 tonnes, to enter or proceed along the length of road set out in Schedule 2 to this Order.

4. 10 Tonne Weight Restriction

Save as is hereinafter provided, no person shall, except upon the direction or with the permission of a police constable in uniform, or a civil enforcement officer, cause or permit any Vehicle, the weight of which exceeds 10 tonnes, to enter or proceed along the length of road set out in Schedule 3 to this Order.

5. <u>One Way Traffic Restriction</u>

Save as is hereinafter provided, no person shall, except upon the direction or with the permission of a police constable in uniform, cause or permit any Vehicle, to enter or proceed along the length of road set out in Schedule 4 to this Order, in any direction other than that specified.

6. <u>Prohibition of Driving Except Pedal Cycles Market Days 9:30am to 4:30pm</u>

Save as is hereinafter provided, no person shall, except upon the direction or with the permission of a police constable in uniform, cause or permit any Vehicle, except a Pedal Cycle, to proceed along the lengths of road referred to in Schedule 5 to this Order, on Market Day between 9:30am and 4:30pm. This prohibition includes an obstruction in accordance with Section 92 of the Road Traffic Regulation Act 1984.

7. <u>General Exemptions</u>

Nothing in Articles 3, 4, 5 and 6 of this Order shall render it unlawful to cause or permit any Vehicle to travel along any part of the lengths of road referred to therein for so long as may be necessary to enable:

a) the Vehicle to be used for fire brigade, ambulance or police purposes in pursuance of statutory powers or duties;

b) the Vehicle to be used for the purposes of a local authority in pursuance of statutory powers or duties if it cannot conveniently be used for such purpose in any other road;

c) the Vehicle, if it cannot conveniently be used for such purpose in any other road to be used in connection the removal of any obstruction to traffic.

8. <u>Exemptions to Article 3, 4 and 6</u>

Nothing in Articles 3, 4 and 6 of this Order shall render it unlawful to cause or permit any Vehicle to travel along any part of the lengths of road referred to therein for so long as may be necessary to enable if the Vehicle is being used in connection with the carrying out, or on premises situated on or adjacent to that length of road, of any of the following operations namely:

a) building, industrial or demolition operations;

b) the maintenance, improvement or reconstruction of the said lengths of roads;

c) the laying, erection, alteration or repair in or in land adjacent to the said lengths of road of any sewer or of any main, pipe or apparatus or the exercise of any other statutory power or duty for the maintenance and supply of gas, water or electricity or of any telecommunications system as defined in Section 4 of the Telecommunications Act 1984.

9. <u>Miscellaneous</u>

The prohibitions imposed by this Order shall be in addition to and not in derogation of any restrictions or requirements imposed by any regulations made, or having effect as if made, under the Act or by or under any other enactment.

10. <u>Commencement of Order</u>

This Order shall come into force on the 10th day of November 2025 and may be cited as the “Lancashire County Council (Various Roads, Chorley, Hyndburn, Rossendale And Wyre) (Revocation And Various Moving Restrictions 24/25 No1) Order 2025".

Dated this 24th day of October 2025

THE COMMON SEAL of the Lancashire County Council was hereunto affixed pursuant to the Scheme of Delegation to Heads of Service

Authorised Signatory

DS935

Schedule 1a – Revocation
Prohibition of driving in Broadway, Accrington, between Union Street and 11 metres north east of the centre line of Cornhill.

Schedule 1b – Revocation
Schedule 4.

Schedule 2 – 18 Tonne Weight Restriction
Brooke Street, Chorley, from a point 59 metres west of its junction with the centreline of Eldon Street for a distance of 40 metres in a westerly direction.

Schedule 3 - 10 Tonne Weight Restriction
Holme Lane, Rawtenstall, Rossendale, from a point 102 metres north west of its junction with the centreline of Jubilee Way for a distance of 22 metres in a north westerly direction.

Schedule 4 - One Way Traffic Restriction
North Albert Street, Fleetwood, from its junction with Pharos Street to its junction with Bold Street, south to north.

Schedule 5 - Prohibition of Driving Except Pedal Cycles Market Days 9:30am to 4:30pm

a) High Street, Chorley, from its junction with New Market Street in a westerly direction to its junction with Cleveland Street.
b) New Market Street, Chorley, from a point 57 metres north of its junction with the centreline of Market Walk for a distance of 22 metres in a northerly direction.

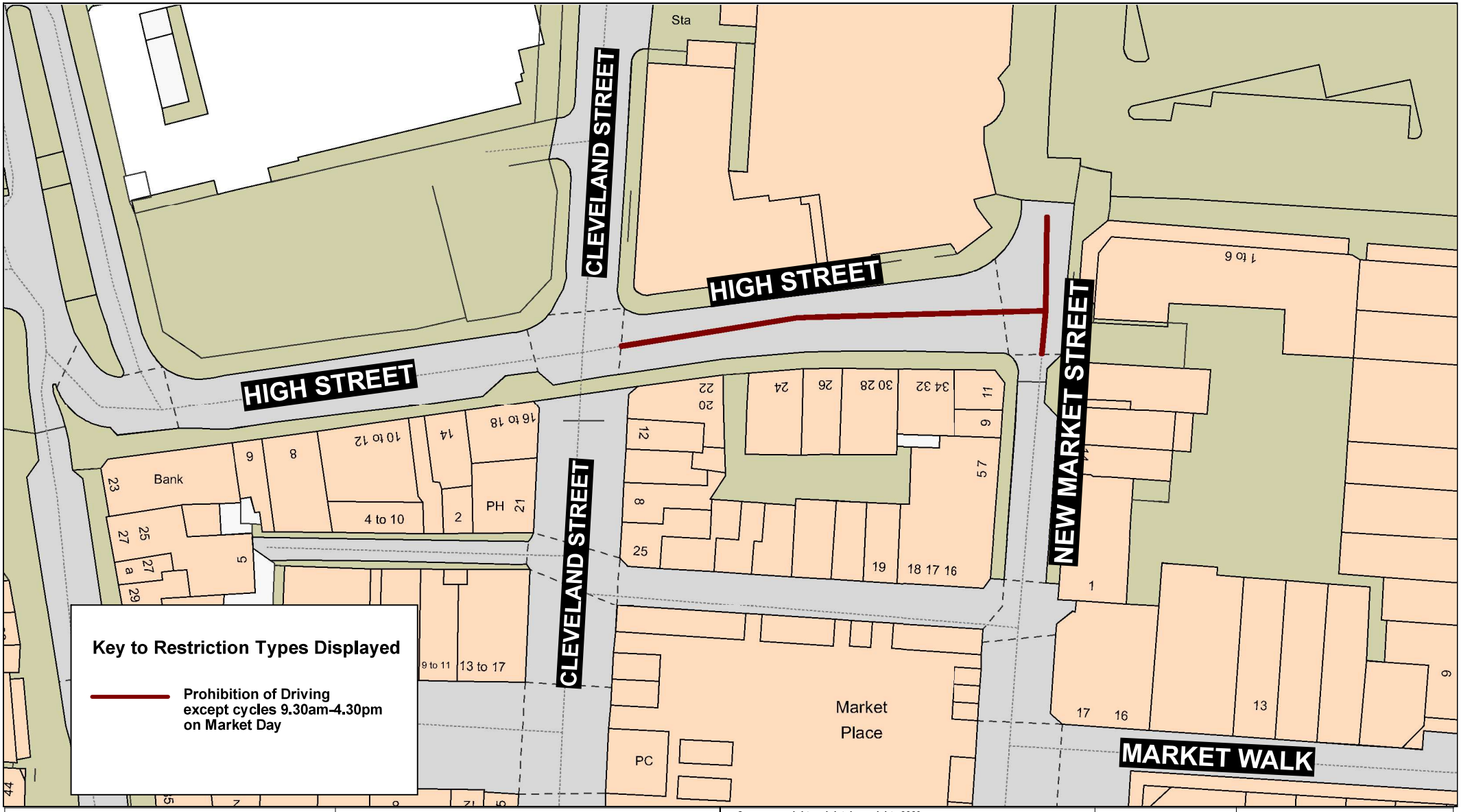

Lancashire County Council

High Street and New Market Street, Chorley

N W E S

_ Crown copyright and database rights 2023
OS AC0000850590
Lancashire County Council
Licence No. AC0000850590 2024

Matt Townsend
Director of Highways and Transport
P.O. Box 100, County Hall,
PRESTON PR1 0LD

SCALE	1 : 750
DATE	26/09/2024
DRAWING No.	M24-25(01)/CH1
DRAWN BY	CGL
	Scale with care as distortion may occur

ParkMap Version 7.5

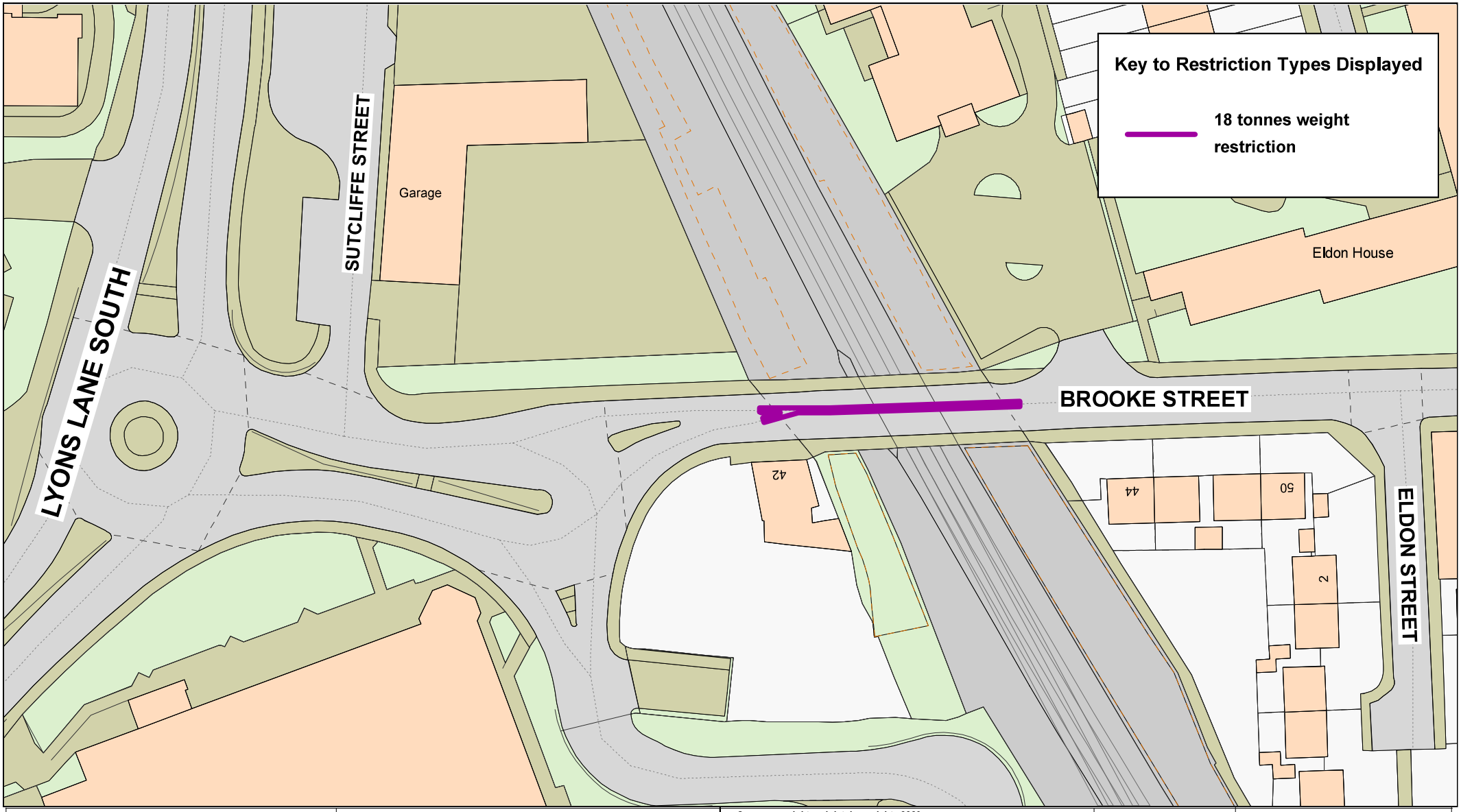

Lancashire County Council

Brooke Street, Chorley

_ Crown copyright and database rights 2023
OS AC0000850590
Lancashire County Council
Licence No. AC0000850590 2024

Matt Townsend
Director of Highways and Transport
P.O. Box 100, County Hall,
PRESTON PR1 0LD

SCALE	1 : 800
DATE	14/08/2024
DRAWING No.	M24-25(01)/CH2
DRAWN BY	CGL
	Scale with care as distortion may occur

ParkMap Version 7.5

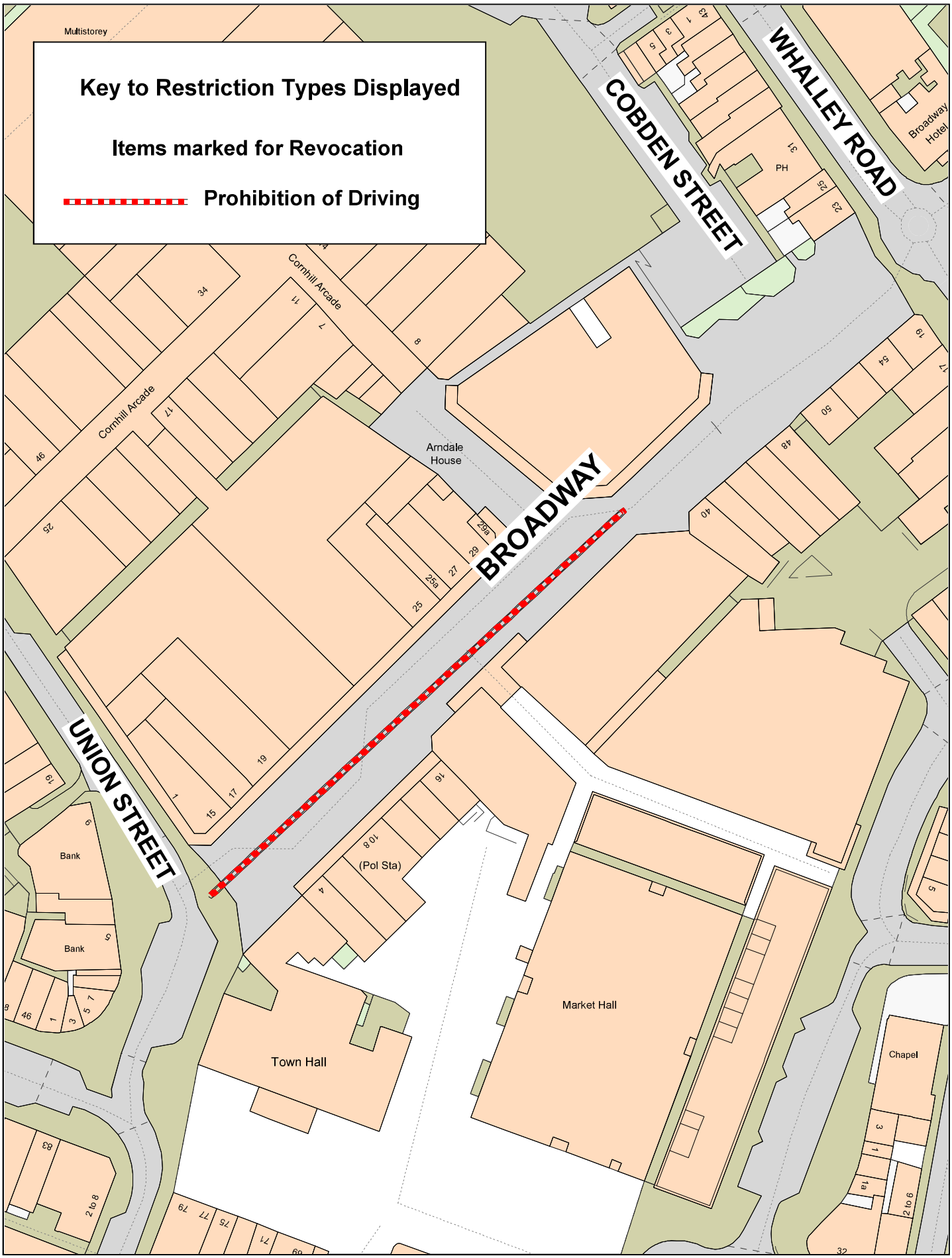

Lancashire County Council

Broadway, Accrington

Crown copyright and database rights 2023
OS AC0000850590
Lancashire County Council
Licence No. AC0000850590 2024

Matt Townsend
Director of Highways and Transport
P.O. Box 100, County Hall,
PRESTON PR1 0LD

SCALE	1 : 1000
DATE	13/08/2024
DRAWING No.	M24-25(01)/HY1
DRAWN BY	CGL
	Scale with care as distortion may occur

ParkMap Version 7.5

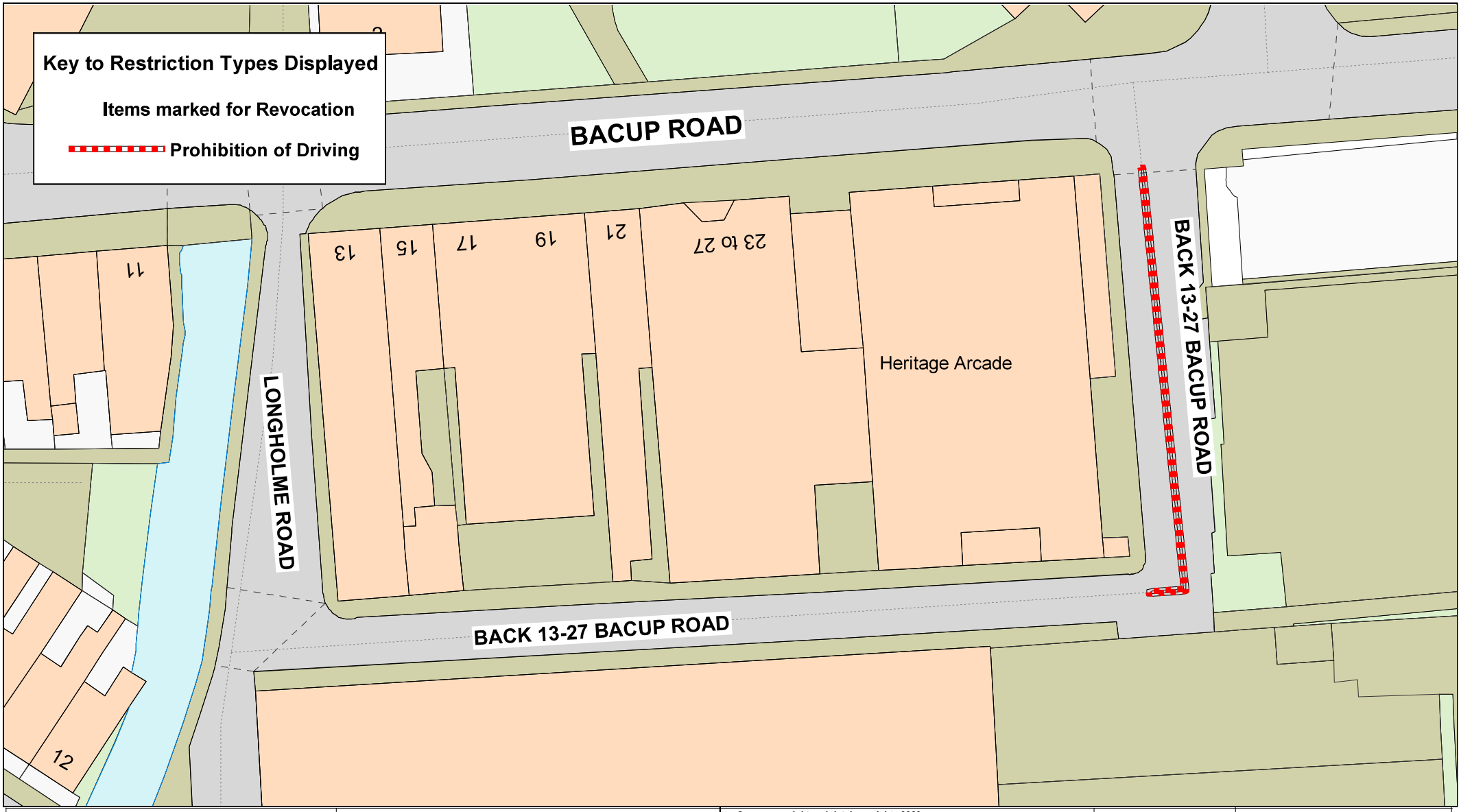

Lancashire County Council

Back 13-27 Bacup Street, Rawtenstall

N W E S

_ Crown copyright and database rights 2023
OS AC0000850590
Lancashire County Council
Licence No. AC0000850590 2024

Matt Townsend
Director of Highways and Transport
P.O. Box 100, County Hall,
PRESTON PR1 0LD

SCALE	1 : 500
DATE	13/08/2024
DRAWING No.	M24-25(01)/RO1
DRAWN BY	CGL
	Scale with care as distortion may occur

ParkMap Version 7.5

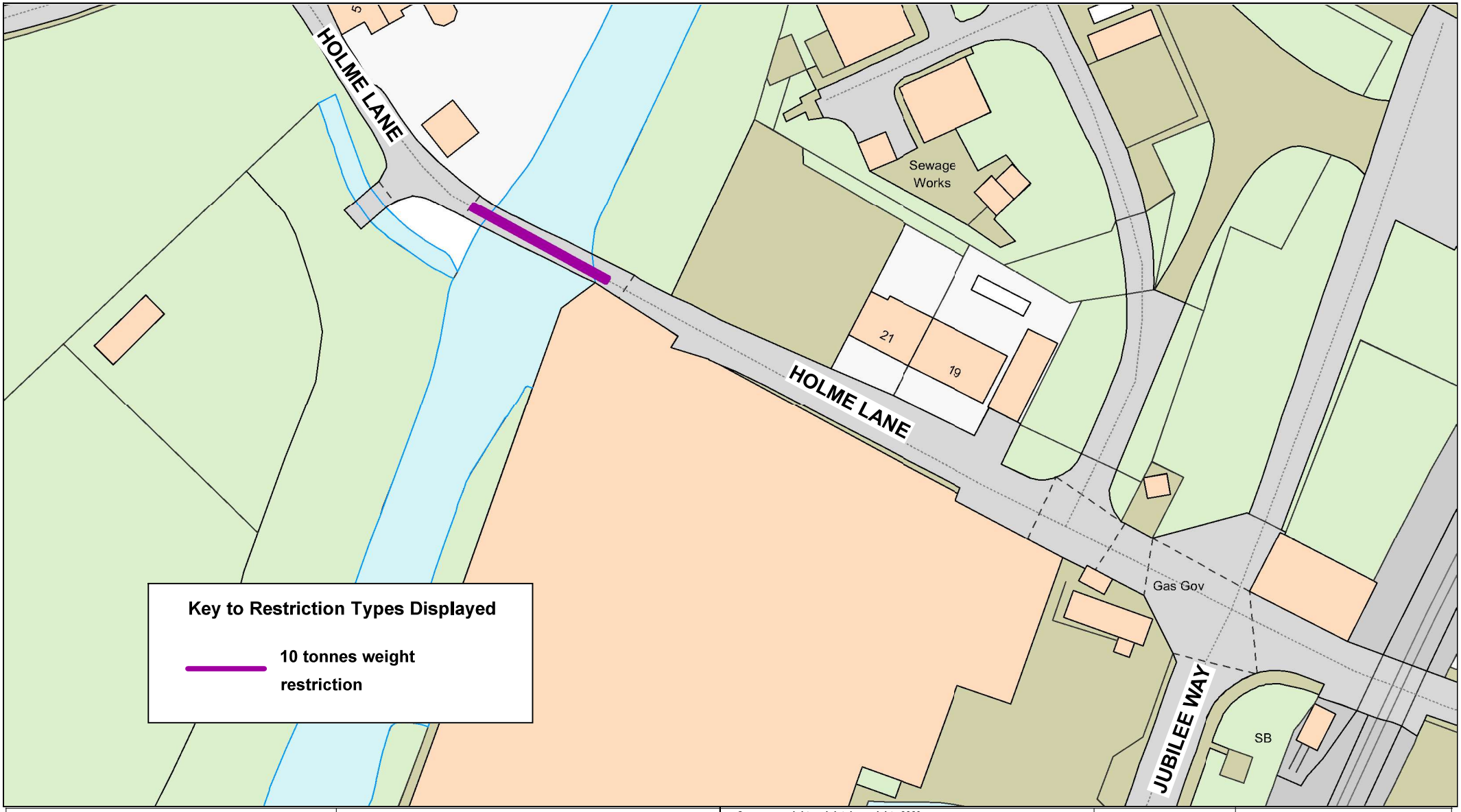

Lancashire County Council

Holme Lane, Rawtenstall

N W E S

_ Crown copyright and database rights 2023
OS AC0000850590
Lancashire County Council
Licence No. AC0000850590 2024

Matt Townsend
Director of Highways and Transport

P.O. Box 100, County Hall,
PRESTON PR1 0LD

SCALE	1 : 750
DATE	13/08/2024
DRAWING No.	M24-25(01)/RO2
DRAWN BY	CGL
	Scale with care as distortion may occur

ParkMap Version 7.5

Lancashire County Council

North Albert Street, Fleetwood

Crown copyright and database rights 2023
OS AC0000850590
Lancashire County Council
Licence No. AC0000850590 2024

Matt Townsend
Director of Highways and Transport
P.O. Box 100, County Hall,
PRESTON PR1 0LD

SCALE	1 : 750
DATE	13/08/2024
DRAWING No.	M24-25(01)/WY1
DRAWN BY	CGL
	Scale with care as distortion may occur

ParkMap Version 7.5