ROAD TRAFFIC REGULATION ACT 1984
LANCASHIRE COUNTY COUNCIL
(VARIOUS ROAD, CHORLEY, FYLDE, PENDLE, ROSSENDALE, SOUTH RIBBLE, WEST LANCASHIRE AND WYRE BOROUGHS) (REVOCATIONS AND VARIOUS PARKING RESTRICTIONS (JUNE NO1)) ORDER 2018

The County Council of Lancashire ("the Council") in exercise of its powers under Sections 1, 2 and 4 of and Part IV of Schedule 9 to the Road Traffic Regulation Act 1984, as amended ("the Act") and of all other enabling powers, after consultation with the Chief Officer of Police in accordance with Part III of Schedule 9 to the Act, hereby make the following Order: -

1. Definitions and Interpretation

For all the purposes of this Order the terms described in this Article shall have the meanings specified:

a) **"Centreline"** means the centre line of a highway as shown on Ordnance Survey graphical information systems at the time that the Order was prepared;

b) **"Civil Enforcement Officer"** means a person authorised by or on behalf of Lancashire County Council in accordance with Section 76 of the Traffic Management Act 2004;

c) **"Disabled Person's Vehicle"** means a Vehicle displaying a Disabled Person's Badge in the circumstances prescribed in Regulations 13, 14, 15 or 16 of The Disabled Persons (Badges for Motor Vehicles) (England) Regulations 2000;

d) **"Disabled Person's Badge"** means a badge which was; -

   i) issued, or has effect as if issued, to a disabled person or an institution under The Disabled Persons (Badges for Motor Vehicles) (England) Regulations or under regulations having effect in Scotland or Wales under Section 21 of the Chronically Sick and Disabled Persons Act 1970; and

   ii) has not ceased to be in force.

e) **"Parking Disc"** means a device which; -

   i) is 125 millimetres square and coloured blue, if issued on or after 1st April, 2000 or orange if issued before that date;

   ii) has been issued by a local authority and has not ceased to be valid; and

   iii) is capable of showing the quarter hour period during which a period of waiting has begun.

f) **"Parking Place"** means any length or road subject to restriction in accordance with Articles 3, 4, 8, 9, 10 and 11;

g) **"Penalty Charge Notice"** means a notice served by a Civil Enforcement Officer pursuant to the provisions of section 78 of the 2004 Act and supporting regulations;

h) A Vehicle displays a Disabled Person's Badge or Parking Disc in the **"Relevant Position"** if –

   i) the badge/disc is exhibited on the dashboard or fascia of the Vehicle; or

   ii) where the Vehicle is not fitted with a dashboard or fascia the badge/disc is exhibited in a conspicuous position on the Vehicle, so that the front of the badge/disc is clearly legible from the outside of the Vehicle.

i) **"Vehicle"** means a motor vehicle, a passenger vehicle, a dual-purpose vehicle, a goods vehicle, a motorcycle or an invalid carriage or any other vehicle of any description whether drawn or propelled along a road by animal or mechanical power;

j) **"Taxi"** means a Vehicle licensed under section 37 of the Town Police Clauses Act 1847;

k) **"Loading"** and **"Unloading"** means the continuous transference from (or to) a Vehicle to (or from) premises adjacent to where the Vehicle is parked of heavy or unmanageable Goods that are not designed to be carried by hand other than over a very short distance;

l) **"The Council's Duly Authorised Officer"** means a person appointed by the council or its local agent, or authority, to administer the powers conferred on the said Council by the 1984 Act, with respect to this and other Traffic Regulations.

2. Revocations

a) Those parts of the "Lancashire County Council (South Ribble Area) (On Street Parking Places, Prohibition And Restriction Of Waiting) Consolidation Order 2009", as set out in schedule 1A to this Order, are hereby revoked.

b) Those parts of the "Lancashire County Council (Hough Lane, Leyland, South Ribble Borough) (Revocation Of Limited Waiting, Taxi Rank And Limited Waiting) Order 2012", as set out in schedule 1B to this Order, are hereby revoked.

c) Those parts of the "Lancashire County Council (Rossendale Area) (On Street Parking Places, Prohibition And Restriction Of Waiting) Consolidation Order 2009", as set out in schedule 1C to this Order, are hereby revoked.

d) The "Lancashire County Council (Pilling Street, Haslingden, Rossendale Borough) (Disabled Parking Place) Order 2010" is hereby revoked in full.

e) Those parts of the "Lancashire County Council (Various Roads (Various Locations), Rossendale Borough) (Part Revocation, Disabled Parking Place, Prohibition And Restriction Of Waiting) Order 2012", as set out in schedule 1D to this Order, are hereby revoked.

f) Those parts of the "Lancashire County Council (Bacup Road, Haslingden Road, Market Street, Peel Street And Rawsthorne Avenue, Edenfield, Rawtenstall And Whitworth, Rossendale Borough) (Part Revocation, Prohibition Of Waiting, Prohibition Of Stopping On School Keep Clear Markings And Disabled Parking Place) Order 2014", as set out in schedule 1E to this Order, are hereby revoked.

g) The " Lancashire County Council (11 Edward Street,Haslingden, Rossendale Borough) (Disabled Parking Place) Order 2008" is hereby revoked in full.

h) Those parts of the "Lancashire County Council (Fylde Area) (On Street Parking Places, Prohibition And Restriction Of Waiting) Consolidation Order 2009", as set out in schedule 1F to this Order, are hereby revoked.

i) Those parts of the "Lancashire County Council (Orchard Road, Park Road, St Andrew's Road South, St David's Road South, St George's Road, The Crescent And Wood Street, St Annes, Fylde Borough) (Revocation, Prohibition Of Waiting And Limited Waiting) Order 2017", as set out in schedule 1G to this Order, are hereby revoked.

j) Those parts of the "Lancashire County Council (Wyre Area) (On Street Parking Places, Prohibition And Restriction Of Waiting) Consolidation Order 2009", as set out in schedule 1H to this Order, are hereby revoked.

k) Those parts of the "Lancashire County Council (Argyle Road, Garstang Road East, Moorland, Moorway, The Spinney, Poulton Le Fylde, Wyre Borough (Prohibition Of Waiting) Order 2015", as set out in schedule 1I to this Order, are hereby revoked.

l) Those parts of the "Lancashire County Council (Pendle Area) (On Street Parking Places, Prohibition And Restriction Of Waiting) Consolidation Order 2009", as set out in schedule 1J to this Order, are hereby revoked.

m) Those parts of the "Lancashire County Council (Hesketh Lane, Tarleton, West Lancashire District) (Restriction of Waiting) Order 2009", as set out in schedule 1K to this Order, are hereby revoked.

n) Those parts of the "Lancashire County Council (West Lancs Area) (On Street Parking Places, Prohibition And Restriction Of Waiting) Consolidation Order 2009", as set out in schedule 1L to this Order, are hereby revoked.

o) Those parts of the "Lancashire County Council (Chorley Area) (On Street Parking Places, Prohibition And Restriction Of Waiting) Consolidation Order 2009", as set out in schedule 1M to this Order, are hereby revoked.

3. Disabled Persons Parking Place

Save as is hereinafter provided, no person shall, except upon the direction or with the permission of a police constable in uniform, or a Civil Enforcement Officer, cause or permit any Vehicle to wait in the Parking Place set out in Schedule 2 to this Order, unless that Vehicle is a Disabled Persons Vehicle.

4. Taxi Stand

Save as is hereinafter provided, no person shall, except upon the direction or with the permission of a police constable in uniform or Civil Enforcement Officer, cause or permit any Vehicle, other than a Taxi, to stop or wait at any time, in the Parking Place set out in Schedule 3 to this Order.

5. Prohibition of Waiting

Save as is hereinafter provided, no person shall, except upon the direction or with the permission of a police constable in uniform, or a Civil Enforcement Officer, cause or permit any Vehicle to wait at any time, on any day, in the lengths of road set out in Schedule 4 to this Order.

6. Restriction of Waiting Monday to Friday 8am – 6pm

Save as is hereinafter provided, no person shall, except upon the direction or with the permission of a police constable in uniform, or a Civil Enforcement Officer, cause or permit any Vehicle to wait between Monday and Friday inclusively, between 8am and 6pm, in the lengths of road set out in Schedule 5 to this Order.

7. Restriction of Waiting Monday to Saturday 8am – 6pm

Save as is hereinafter provided, no person shall, except upon the direction or with the permission of a police constable in uniform, or a Civil Enforcement Officer, cause or permit any Vehicle to wait between Monday and Saturday inclusively, between 8am and 6pm, in the lengths of road set out in Schedule 6 to this Order.

8. **Limited Waiting Parking Place 1 hour No Return Within 1 hour Monday to Saturday 8am – 6pm**

Save as is hereinafter provided, no person shall, except upon direction or with the permission of a Police Constable in uniform or a Civil Enforcement Officer cause or permit any Vehicle to wait for a period exceeding 1 hour, with no return within 1 hour, from 8am to 6pm inclusively from Monday until Saturday in the Parking Place set out in Schedule 7 to this Order.

9. **Limited Waiting Parking Place 1 hour No Return Within 2 Hours Monday to Saturday 7am – 7pm**

Save as is hereinafter provided, no person shall, except upon direction or with the permission of a Police Constable in uniform or a Civil Enforcement Officer cause or permit any Vehicle to wait for a period exceeding 1 hour, with no return within 2 hours, from 7am to 7pm inclusively from Monday until Saturday in the Parking Place set out in Schedule 8 to this Order.

10. **Limited Waiting Parking Place 90 Minutes No Return Within 2 Hours Monday to Saturday 8am – 6pm**

Save as is hereinafter provided, no person shall, except upon direction or with the permission of a Police Constable in uniform or a Civil Enforcement Officer cause or permit any Vehicle to wait for a period exceeding 90 minutes, with no return within 2 hours, from 8am to 6pm inclusively from Monday until Saturday in the Parking Places set out in Schedule 9 to this Order.

11. **Limited Waiting Parking Place 90 Minutes No Return Within 2 Hours Monday to Saturday 9am – 6pm**

Save as is hereinafter provided, no person shall, except upon direction or with the permission of a Police Constable in uniform or a Civil Enforcement Officer cause or permit any Vehicle to wait for a period exceeding 90 minutes, with no return within 2 hours, from 9am to 6pm inclusively from Monday until Saturday in the Parking Place set out in Schedule 10 to this Order.

12. **Prohibition of Loading/Unloading**

Save as is hereinafter provided, no person shall, except upon the direction or with the permission of a police constable in uniform, or a Civil Enforcement Officer, cause or permit any Vehicle to wait at any time, on any day, for the purposes of Loading or Unloading, in the length of road set out in Schedule 11 to this Order.

13. **General Exemptions**

Nothing in Articles 3, 4, 5, 6, 7, 8, 9, 10, 11 and 12 of this Order shall render it unlawful to cause or permit any Vehicle to wait in the lengths of road referred to therein for so long as may be necessary to enable :-

a) if it cannot conveniently be used for such purpose in any other road to be used in connection with any of the following:-

   i) building, industrial or demolition operations;

   ii) the removal of any obstruction to traffic;

   iii) the maintenance, improvement or reconstruction of the said lengths of road;

   iv) the laying, erection, alteration or repair in or near land adjacent to the said lengths of road of any sewer or of any main, pipe or apparatus or the exercise of any other

statutory power or duty for the maintenance and supply of gas, water or electricity or of any telecommunications system as defined in Section 4 of the Telecommunications Act 1984;

b) the Vehicle to be used for the purposes of a local authority in pursuance of statutory powers or duties if it cannot conveniently be used for such purpose in any other road;

c) the Vehicle to be used for fire brigade, ambulance or police purposes in pursuance of statutory powers or duties.

14. Exemptions for Articles 3, 5, 6, 7, 8, 9, 10, 11 and 12

Nothing in Articles 3, 5, 6, 7, 8, 9, 10, 11 and 12 of this Order shall render it unlawful to cause or permit any Vehicle to wait in the lengths of road referred to therein for so long as may be necessary to enable a person to board or alight from the Vehicle.

15. Exemptions for Articles 3, 5, 6, 7, 8, 9, 10 and 11

Nothing in Articles 3, 5, 6, 7, 8, 9, 10 and 11 of this Order shall render it unlawful to cause or permit any Vehicle to wait in the lengths of road referred to therein for so long as may be necessary to enable :-

a) goods to be loaded on to or unloaded from the Vehicle;

b) a royal mail liveried Vehicle engaged in the collection and/or delivery of letters in accordance with the statutory provisions as defined in the Postal Services Act 2000;

c) the Vehicle to wait at or near to any premises situated on or adjacent to the said length of road for so long as such waiting by the Vehicle is reasonably necessary in connection with any wedding or funeral.

16. Emergency Exemptions

Nothing in Articles 3, 4, 5, 6, 7, 8, 9, 10, 11 and 12 of this Order shall render it unlawful to cause or permit any Vehicle to wait, on the lengths of road referred to therein when the person in control of the Vehicle:-

a) is required by law to stop;

b) is obliged to stop in order to avoid and accident; or

c) is prevented from proceeding along the road due to circumstances beyond his/her control.

17. Exemption for Disabled Person's Vehicle

a) Nothing in Articles 5, 6 and 7 of this Order shall render it unlawful to cause or permit any Vehicle to wait in the lengths of road referred to therein for a period not exceeding three hours (not being a period separated by an interval of less than one hour from a previous period of waiting by the same Vehicle in the same length of road on the same day) if the Vehicle is a Disabled Person's Vehicle which displays in the Relevant Position both a Disabled Person's Badge and a Parking Disc marked to show the quarter hour period during which the period of waiting began.

b) Nothing in Articles 8, 9, 10 and 11 of this Order shall render it unlawful to cause or permit any Vehicle to wait in the lengths of roads referred to therein if the Vehicle is a Vehicle which displays in the Relevant Position both a Disabled Person's Badge and a Parking Disc marked to show the quarter hour period during which the period of waiting began.

18. Manner of standing in a Parking Place

a) The driver of a motor Vehicle using a Parking Place shall stop the engine as soon as the Vehicle is in a position in the Parking Place and shall not start the engine except when about to change the position of the Vehicle in or, or depart from, the Parking Place.

b) Every Vehicle left in a Parking Place in accordance with the foregoing provisions of this Order shall be left so that every part of the Vehicle is within the limits of the Parking Place.

c) A driver of a Vehicle shall not use a Parking Place so as unreasonably to prevent access to any premises adjoining a road or the use of a road by other persons or so as to be a nuisance.

19. Alteration of position of a Vehicle in a Parking Place

Where any Vehicle is left standing in a Parking Place in contravention of the provisions of Article 18 of this Order, a police constable in uniform or a Civil Enforcement Officer may alter or cause to be altered the position of the Vehicle in order that its position shall comply with those provisions.

20. Removal of a Vehicle from a Parking Place

Where a police constable in uniform or a Civil Enforcement Officer is of the opinion that any of the provisions contained in Article 18 of this Order have been contravened or not complied with in respect of a Vehicle left in a Parking Place, he/she may remove or cause to be removed the Vehicle from the said Parking Place, and where it is so removed, shall provide for the safe custody of the said Vehicle.

21. Movement of a Vehicle in a Parking Place in an Emergency

a) A police constable in uniform or a Civil Enforcement Officer may in case of emergency move or cause to be moved any Vehicle left in a Parking Place to any place he thinks fit and shall provide for the safe custody of the Vehicle.

b) A person causing or permitting a Vehicle to wait in a Parking Place by virtue of the provisions of this Order shall take all such steps as are necessary to ensure that in the case of a Parking Place it shall stand in accordance with Article 18 so that every part of the Vehicle is within the limits of the Parking Place.

22. Power to suspend use of Parking Places

a) The Council's Duly Authorised Officer may suspend the use of a Parking Place or any part thereof whenever he/she considers such suspensions reasonably necessary and make such charge for the administration of this service, as may from time to time be determined by the Council.

b) A police constable in uniform may suspend for not longer than 7 days the use of a Parking Place or any part thereof whenever he/she considers such suspension reasonably necessary for the purpose of mitigating congestion or obstruction of traffic or a danger to or from traffic in consequence of extraordinary circumstances.

c) Any persons suspending the use of a Parking Place or any part thereof in accordance with the provisions of paragraph a) or b) of this Article shall thereupon place or cause to be placed in or adjacent to any part of that Parking Place the use of which is suspended, an authorised Traffic Sign or cone indicating that waiting by Vehicles is prohibited.

d) No person shall cause or permit a Vehicle to be left in any part of a Parking Place during such period when an authorised Traffic Sign or cone is placed in or adjacent to that part of the

Parking Place pursuant to paragraph c) of this Article provided that this paragraph shall not apply to a Vehicle:

i) being used by the respective Fire or Police Authority or Ambulance Health Trust to deal with an emergency; or

ii) being used for any purpose specified in Article 16; or

iii) left in such Parking Place with the permission of the person suspending the use of the Parking Place.

23. Restriction of use of a Vehicle in a Parking Place

Save for the provisions set out in Article 4, while any Vehicle is in the Parking Places referred to herein no person shall use the said Vehicle in connection with the sale of any article to any person in or near the Parking Place or in connection with the selling of or offering for sale of his/her skills or services.

24. Miscellaneous

The prohibition imposed by this Order shall be in addition to and not in derogation of any restrictions or requirements imposed by any regulations made, or having effect as if made, under the Act or by or under any other enactment.

25. Effect of Contravention

Failure by a person to comply with any prohibition or restriction contained within this order or any subsequent orders shall constitute a contravention of the same and shall result in the issue by Lancashire County Council and/or its agents of a Penalty Charge Notice which shall be payable by such persons in accordance with the legislation.

26. Commencement of Order

This Order shall come into force on the 09 November 2018 and may be cited as the "Lancashire County Council (Various Road, Chorley, Fylde, Pendle, Rossendale, South Ribble, West Lancashire And Wyre Boroughs) (Revocations And Various Parking Restrictions (June No1))Order 2018".

Dated this 31st day of October 2018.

THE COMMON SEAL of the Lancashire County Council was hereunto affixed following a decision made on 07/12/2017 by the Cabinet

Authorised Signatory

27454

Schedule 1A – Revocation
Item (4) of Schedule 2.01

Schedule 1B – Revocation
Schedule 3

Schedule 1C – Revocation
a) Items (2) and (14) of Schedule 2.01.
b) Item (19) of Schedule 10.01.
c) Item (11) of Schedule 11.007.
d) Item (1) of Schedule 11.047.
e) Items (7)b)(vi), (7)b)(ix), (43)b) and (51)b) of Schedule 11.075.
f) Items (1)a), (1)b)(i) and (1)b)(ii) of Schedule 11.078.

Schedule 1D – Revocation
Item 2 of Schedule 8

Schedule 1E – Revocation
Schedule 3

Schedule 1F – Revocation
Item (235)b) of Schedule 10.01

Schedule 1G – Revocation
a) Schedule 4.
b) Item a) of Schedule 5.
c) Items a), b), c), d), e), f), g), h), and j) of Schedule 3.

Schedule 1H – Revocation
Items (176)a)(i), (176)a)(ii) and (176)b) of Schedule 10.01.

Schedule 1I – Revocation
Item 5) of the Schedule.

Schedule 1J – Revocation
a) Items (17)(ii) and (259) of Schedule 10.01.
b) Item (3) of Schedule 12.053.
c) Item (5) of Schedule 12.084.
d) Item (1) of Schedule 14.30.

Schedule 1K – Revocation
Item i) from the Schedule.

Schedule 1L – Revocation
Item 1)(ii) of Schedule 11.040.

Schedule 1M – Revocation
Item (68)b) of Schedule 10.01.

Schedule 2 – Disabled Persons Parking Place
Hough Lane, Leyland, the southeast side, from a point 52 metres east of the Centreline of Meadow Street for a distance of 6.6 metres in an easterly direction.

Schedule 3 – Taxi Stand
Hough Lane, Leyland, the south east side, from a point 34.5 metres east of the Centreline of Meadow Street for a distance of 17.5 metres in an easterly direction.

Schedule 4 - Prohibition of Waiting

a) Brierley Road, Walton Summit, both sides, from a point 15 metres south east of the Centreline of Newfield Road in a north westerly direction to a point 55 metres north west of the Centreline of Walton Summit Road.
b) Dorothy Avenue, Leyland, the north side, from a point 55.5 metres south of the Centreline of Hough Lane (measured along the eastern kerbline) for a distance of 10 metres in an easterly direction.
c) Dorothy Avenue, Leyland, the south side, from a point 69 metres south of the Centreline of Hough Lane (measured along the western kerbline) for a distance of 4.5 metres in an easterly direction.
d) Dorothy Avenue, Leyland, the west side, from a point 28 metres south of the Centreline of Hough Lane for a distance of 40.5 metres on a southerly direction.
e) Walton Summit Road, Walton Summit, both sides, from the Centreline of Brierley Road for a distance of 42 metres in a south westerly direction.
f) Walton Summit Road, Walton Summit, the north west side, from the Centreline of Brierley Road for a distance of 180 metres in a north easterly direction.
g) Walton Summit Road, Walton Summit, the south east side, from a point 65 metres south west of the Centreline of Brierley Road for a distance of 35 metres in a south westerly direction.
h) Walton Summit Road, Walton Summit, the south east side from a point 144 metres south west of the Centreline of Brierley Road for a distance of 35 metres in a south westerly direction.
i) Walton Summit Road, Walton Summit, the south east side from the Centreline of Brierley Road for a distance of 42 metres in a north easterly direction.
j) Walton Summit Road, Walton Summit, the south east side from a point 97 metres north east of the Centreline of Brierley Road for a distance of 45 metres in a north easterly direction.
k) Bacup Road, Rawtenstall, the north side, from the Centreline of Bury Road to the Centreline of James Street.
l) Bacup Road, Rawtenstall, the south side, from the Centreline of Bury Road to the Centreline of Markross Street.
m) Booth Street, Rawtenstall, the north side, from the Centreline of Burnley Road East for a distance of 26 metres in an easterly direction.
n) Booth Street, Rawtenstall, the south side, from the Centreline of Burnley Road East for a distance of 16 metres in an easterly direction.
o) Highfield Street, Haslingden, both sides, from the Centreline of Grane Road for a distance of 10 metres in a south easterly direction.
p) Longholme Road, Rawtenstall, the west side, from the Centreline of Bacup Road for a distance of 15 metres in a southerly direction.
q) St Andrews Road South, St Annes, the north east side, from the Centreline of The Crescent for a distance of 10.5 metres in a south easterly direction.
r) The Crescent, St Annes, the south east side, from a point 7 metres south west of the Centreline of St Andrews Road South to a point 11 metres north east of the Centreline of St Andrews Road South.
s) Moorland Road, Poulton-le-Fylde, the north east side, from a point 14 metres north east of the Centreline of Sheringham Way to a point 18 metres north west of the Centreline of Moorway.
t) Moorland Road, Poulton-le-Fylde, the south west side, from a point 14 metres north west of the Centreline of Sheringham Way to a point 140 metres south east of the Centreline of Moorway.
u) Craddock Road, Colne, the south side, from the Centreline of St John Street for a distance of 12 metres in a westerly direction.
v) Craddock Road, Colne, the south side, from a point 46 metres west of the Centreline of St John Street for a distance of 11 metres in a westerly direction.
w) Pendle Street, Nelson, both sides, from New Scotland Road to Scotland Road.
x) Scotland Road, Nelson, the east side, from a point 3 metres south of the Centreline of Russell Street to a point 5 metres south of the Centreline of Forest Street.
y) Glebe Road, Skelmersdale, the north side, from a point 262 metres north west of the Centreline of Greetby Place, measured along the Centreline, in a northerly direction to its western extremity including the turning head.

z) Glebe Road, Skelmersdale, the south side, from a point 27 metres east of the Centreline of Grimrod Place in a north westerly direction to its western extremity including the turning head.
aa) Grammar School Gardens, Ormskirk, the south side, from a point 20 metres east of the Centreline of Mill Street (including the turning head) to a point on the north side 117 metres from the Centreline of Mill Street.
bb) Grimrod Place, Skelmersdale, the east side, from the Centreline of Glebe Road in a southerly direction to a point 212 metres north of the Centreline of Gillibrands Road.
cc) Grimrod Place, Skelmersdale, the west and south west side, from the Centreline of Gillibrands Road in a general northerly then north westerly direction to Glebe Road.
dd) Merchant Road, Ormskirk, the north and west side, from the Centreline of Pinfold Road in an easterly then northerly direction to its junction with Warpers Way.
ee) Merchant Road, Ormskirk, the south side, from the Centreline of Pinfold Road for a distance of 13 metres in an easterly direction.
ff) Merchant Road, Ormskirk, the south and west side, from a point 78.5 metres east of the Centreline of Pinfold Road in an easterly then southerly direction to a point 18 metres north of the Centreline of Mulberry Close.
gg) Pinfold Road, Ormskirk, the east side, from the Centreline of Wigan Road (A577) in a southerly direction to a point 42 metres south of the Centreline of Merchant Road.
hh) Pinfold Road, Ormskirk, the west side, from the Centreline of Wigan Road (A577) for a distance of 64.5 meters in a southerly direction.
ii) Pinfold Road, Ormskirk, the west side, from a point 10 metres north of the Centreline of Merchant Road in a southerly direction to a point 10 metres south of the Centreline of Merchant Road.
jj) Bolton Road, Anderton, the south west side, from the Centreline of Railway Road (B6227) for a distance of 63 metres in a south easterly direction.
kk) Chorley Road, Adlington, the south west side, from a point 37 metres north west of the Centreline of Railway Road (B6227) for a distance of 21 metres in a north westerly direction.

Schedule 5 - Restriction of Waiting Monday to Friday 8am – 6pm

a) Hesketh Lane, Tarleton, the east side, from a point 124 metres north of the Centreline of Spencers Drive to a point 33 metres north of the Centreline of Nursery Drive.
b) Hesketh Lane, Tarleton, the west side, from a point 20 metres north of the Centreline of Nursery Drive for a distance of 118 metres in a northerly direction.

Schedule 6 - Restriction of Waiting Monday to Saturday 8am – 6pm

a) Bacup Road, Rawtenstall, the north side, from the Centreline of James Street in an easterly direction to a point 84 metres east of the Centreline of Kay Street.
b) Bury Road, Rawtenstall, the south side, from the Centreline of Cherry Tree Lane in an easterly direction to a point opposite the Centreline of Andrew Avenue.
c) Longholme Road, Rawtenstall, the west side, from a point 15 metres south of the Centreline of Bacup Road for a distance of 34 metres in a southerly direction.
d) New Line, Bacup, the north side, from the Centreline of Newchurch Road for a distance of 110 metres in an easterly direction.
e) New Line, Bacup, the south side, from the Centreline of Newchurch Road to a point 25 metres west of the Centreline of Stubbylee Lane.
f) Newchurch Road, Stacksteads, the north side, from the Centreline of Queen's Terrace for a distance of 138 metres in an easterly direction.

Schedule 7 - Limited Waiting Parking Place 1 Hour No Return Within 1 Hour Minutes Monday to Saturday 8am – 6pm

St Davids Road South, St Annes, the north east side, from a point 18 metres north west of the Centreline of St Albans Road for a distance of 50 metres in a north westerly direction.

Schedule 8 - Limited Waiting Parking Place 1 Hour No Return Within 2 Hours Monday to Saturday 7am – 7pm

Craddock Road, Colne, the south side, from a point 12 metres west of the Centreline of St John Street for a distance of 34 metres in a westerly direction.

Schedule 9 – Limited Waiting Parking Place 90 Minutes No Return Within 2 Hours Monday to Saturday 8am – 6pm

a) Orchard Road, St Annes, the north east side, from a point 29 metres south east of the Centreline of St Anne's Road West for a distance of 22 metres in a south easterly direction.
b) Orchard Road, St Annes, the north east side, from a point 17 meters north west of the Centreline of Wood Street for a distance of 40 metres in a north westerly direction.
c) Orchard Road, St Annes, the south west side, from a point 29 metres south east of the Centreline of St Anne's Road West for a distance of 22 metres in a south easterly direction.
d) Orchard Road, St Annes, the south west side, from a point 17 metres north west of the Centreline of Wood Street for a distance of 40 metres in a north westerly direction.
e) Park Road, St Annes, the north east side, from a point 20 metres north west of the Centreline of Wood Street for a distance of 33 metres in a north westerly direction.
f) Park Road, St Annes, the north east side, from a point 8 metres north west of the Centreline of Back West Crescent for a distance of 29 metres in a north westerly direction.
g) Park Road, St Annes, the south east side, from a point 20 metres north west of the Centreline of Wood Street for a distance of 37 metres in a north westerly direction.
h) Park Road, St Annes, the south west side, from a point 73 metres north west of the Centreline of Wood Street for a distance of 21 metres in a north westerly direction.
i) St Andrews Road South, St Annes, the north east side, from a point 10.5 metres south east of the Centreline of The Crescent for a distance of 177 metres in a south easterly direction.

Schedule 10 - Limited Waiting Parking Place 90 Minutes No Return Within 2 Hours Monday to Saturday 9am – 6pm

Wood Street, St Annes, the north west side, from a point 11 metres south west of the Centreline of St Andrews Road South to a point 11 metres north east of the Centreline of Park Road.

Schedule 11 - Prohibition of Loading/Unloading

Schofield Street, Waterfoot, Rawtenstall, the south side, from a point 4.2 metres west of its junction with the Centreline of Burnley Road East for a distance of 16.5 metres in a westerly direction.

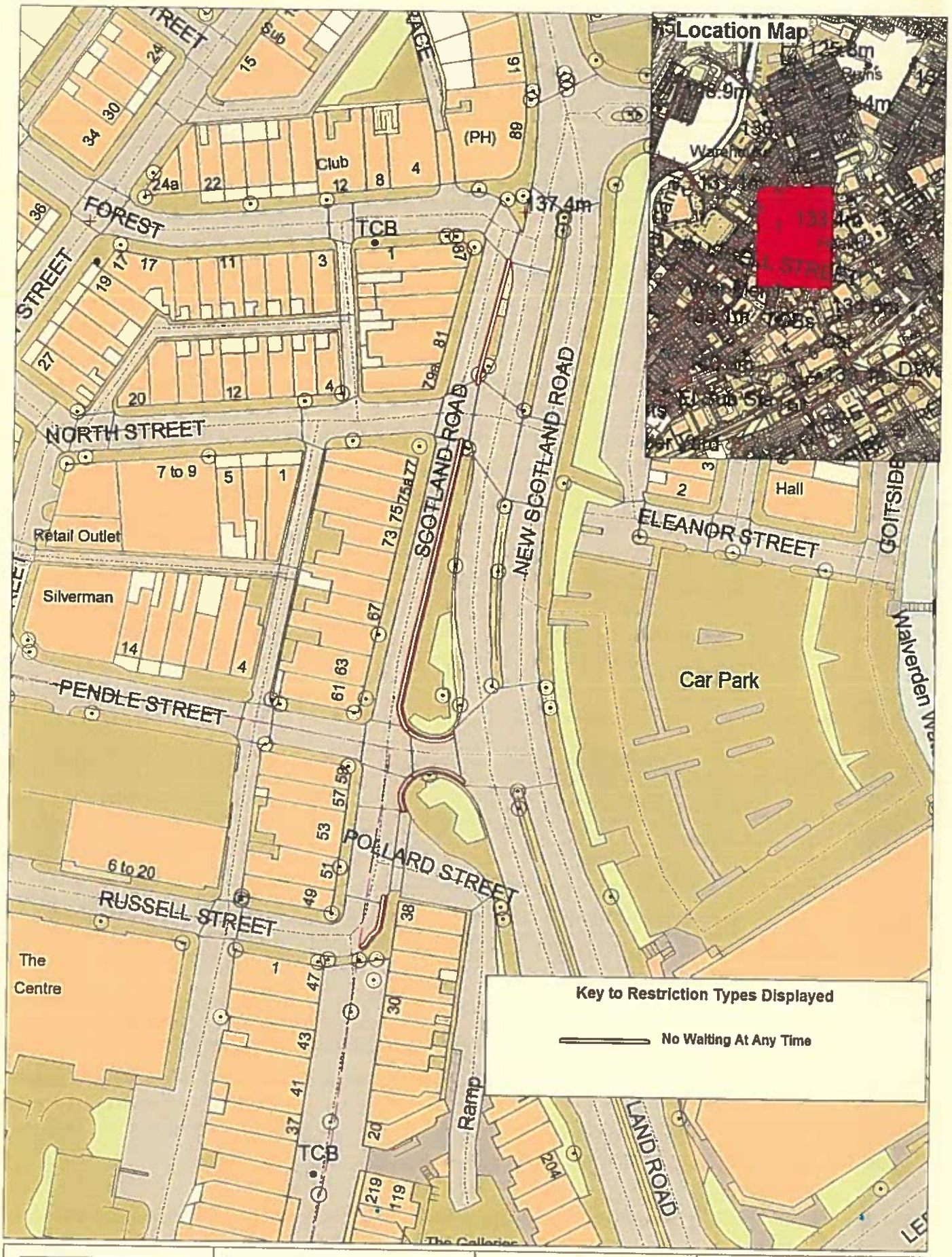

Lancashire County Council

Scotland Road and Pendle Street, Nelson

Page 1 of 1

N W E S

Community Services
Phil Barrett
Director Community Services
P.O. Box 100, County Hall,
PRESTON PR1 0LD

SCALE	1 : 1000
DATE	27/06/2017
DRAWING No	S
DRAWN BY	T
	Scale with care as distortion may occur

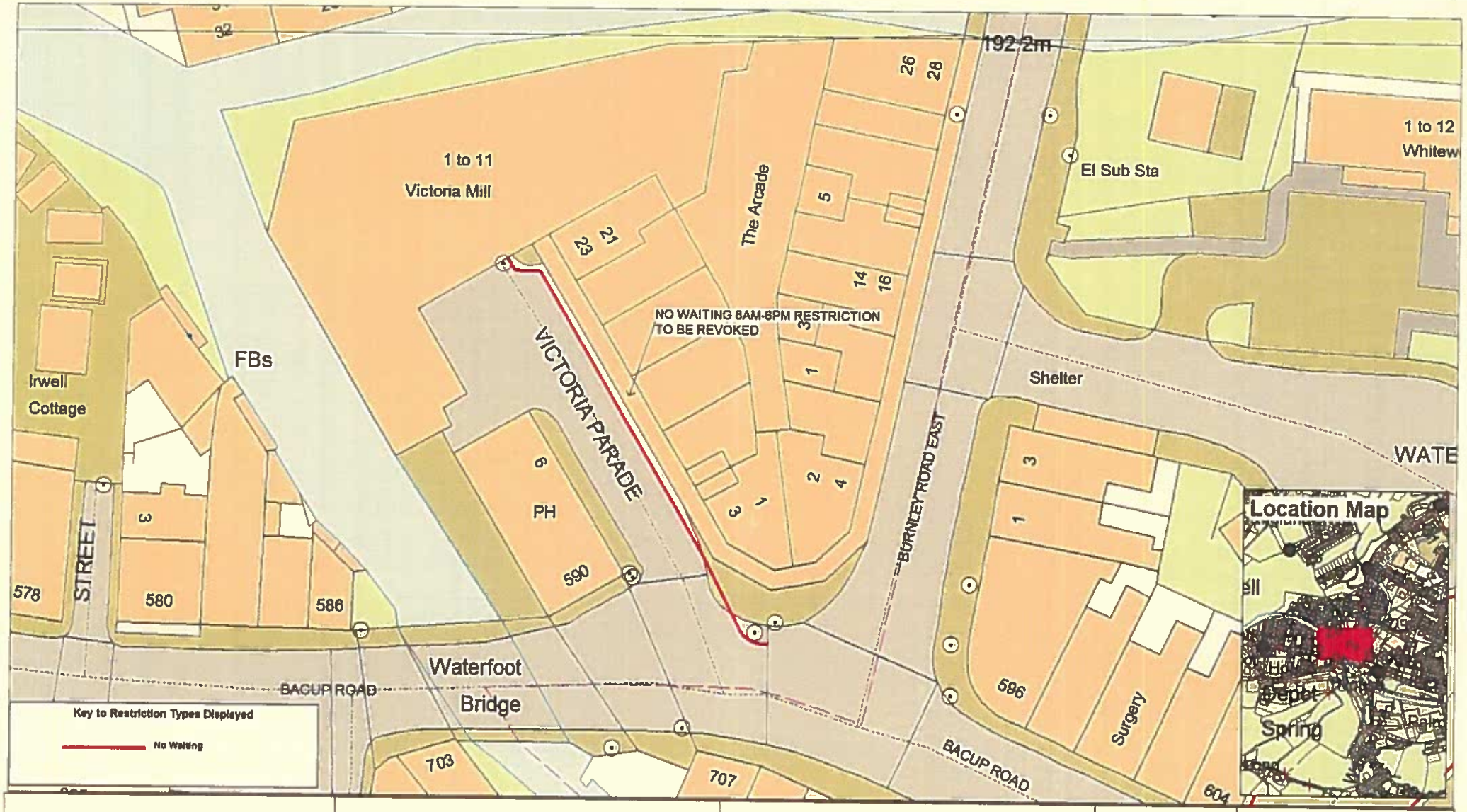

Lancashire County Council

Victoria Parade, Rawtenstall

Page 1 of 1

N W E S

Community Services
Phil Barrett
Director Community Services
P.O. Box 100, County Hall,
PRESTON PR1 0LD

SCALE	1 : 500
DATE	30/05/2017
DRAWING No.	BG/08/17
DRAWN BY	TJP
	Scale with care as distortion may occur

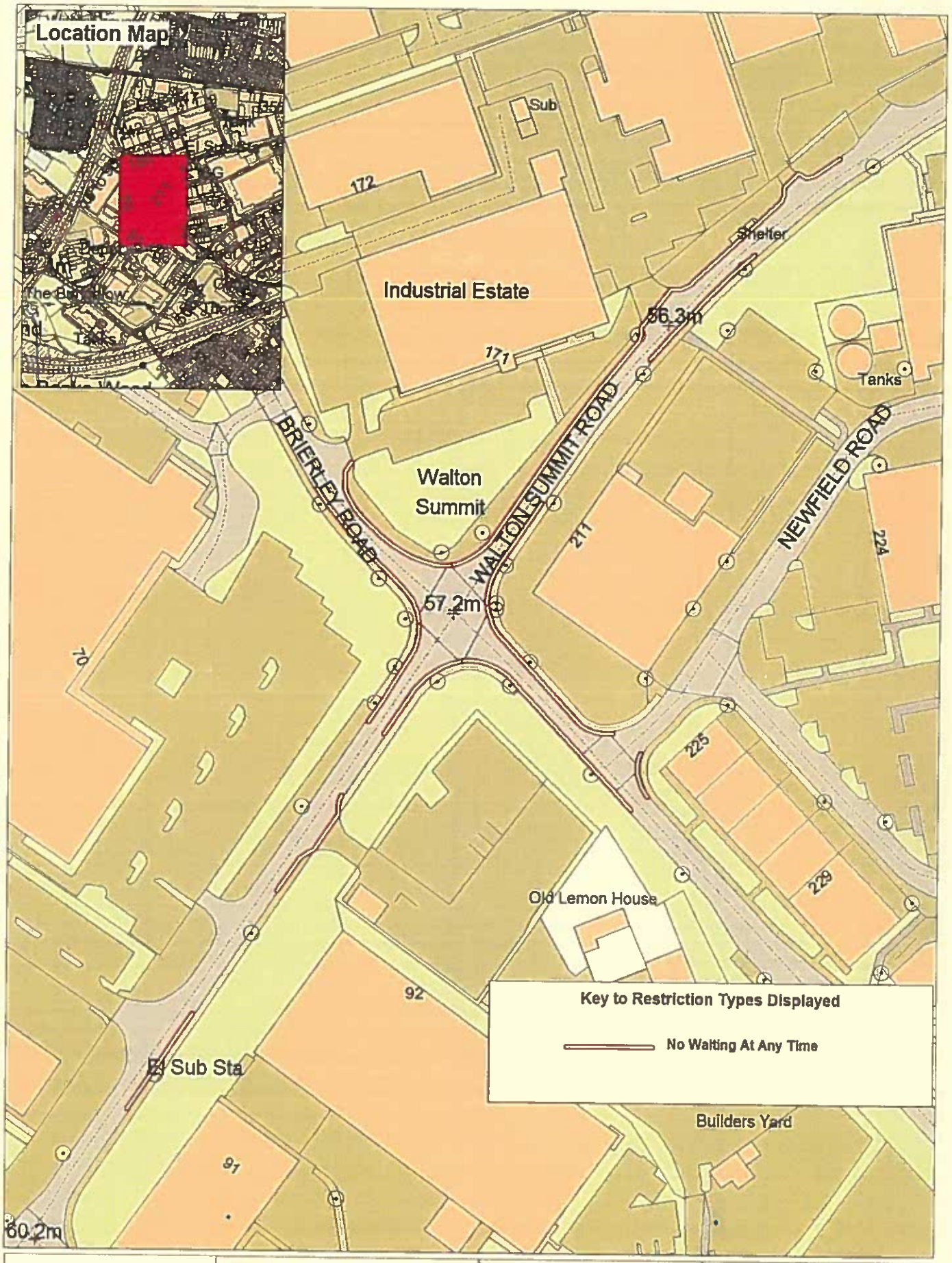

Lancashire County Council

Walton Summit Road and Brierley Road, Bamber Bridge

Page 1 of 1

N W E S

Community Services
Phil Barrett
Director Community Services
P.O. Box 100, County Hall,
PRESTON PR1 0LD

SCALE	1 : 1500
DATE	21/06/2017
DRAWING No	JR/06/17
DRAWN BY	TJP
	Scale with care as distortion may occur

Lancashire County Council

St David's Road South, St Annes

N W E S

Page 1 of 1

© Crown copyright. All rights reserved Lancashire County Council Licence No. 100019261

Community Services
Phil Barrett
Director Community Services

P.O. Box 100, County Hall,
PRESTON PR1 0LD

SCALE	1 : 1000
DATE	07/06/2017
DRAWING No.	MH/06/17
DRAWN BY	TJP
	Scale with care as distortion may occur

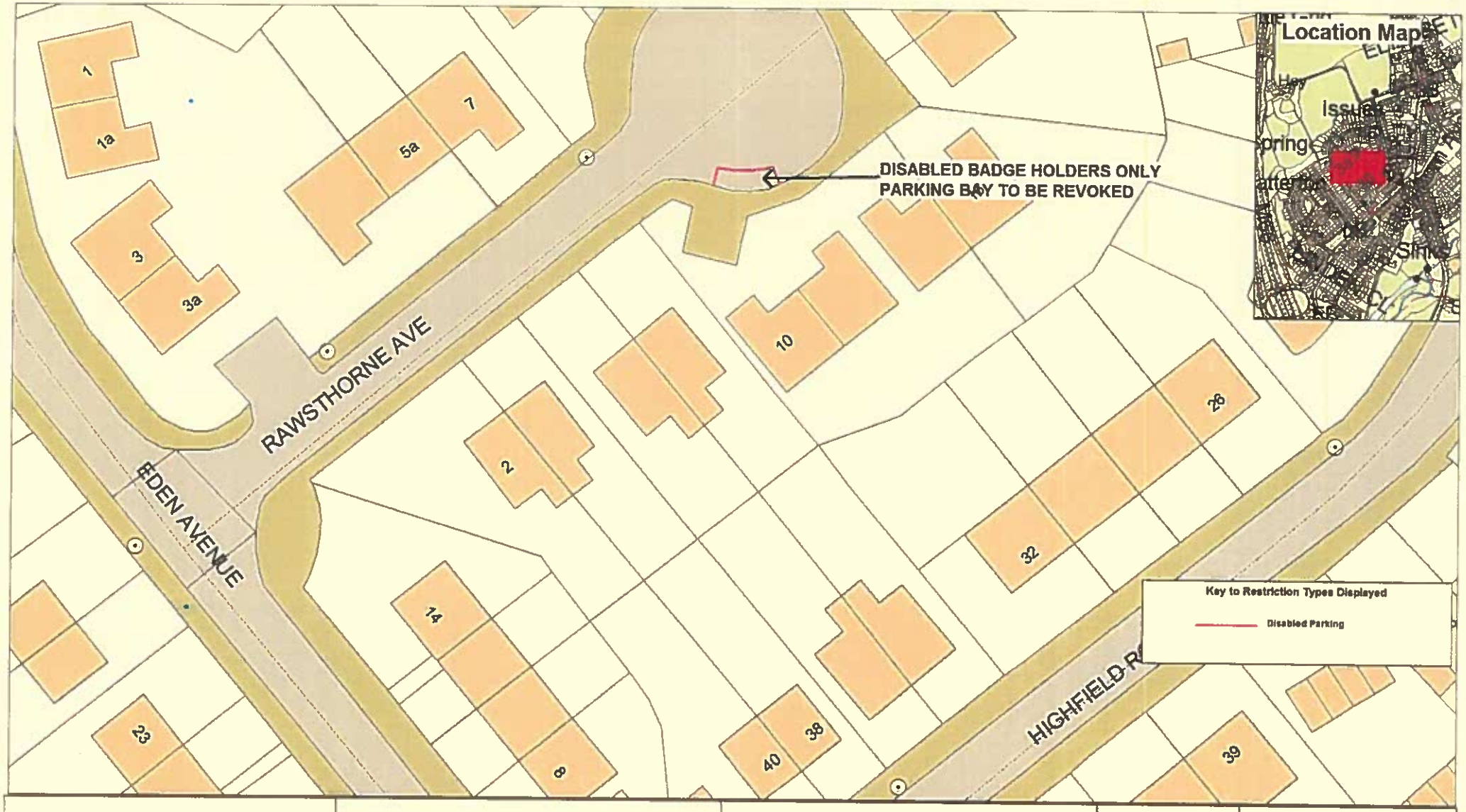

Lancashire County Council

Rawsthorne Avenue, Edenfield

N W E S

Page 1 of 1

Community Services
Phil Barrett
Director Community Services

P.O. Box 100, County Hall,
PRESTON PR1 0LD

SCALE	1 : 500
DATE	22/06/2017
DRAWING No.	BG/06/17
DRAWN BY	TJP
	Scale with care as distortion may occur

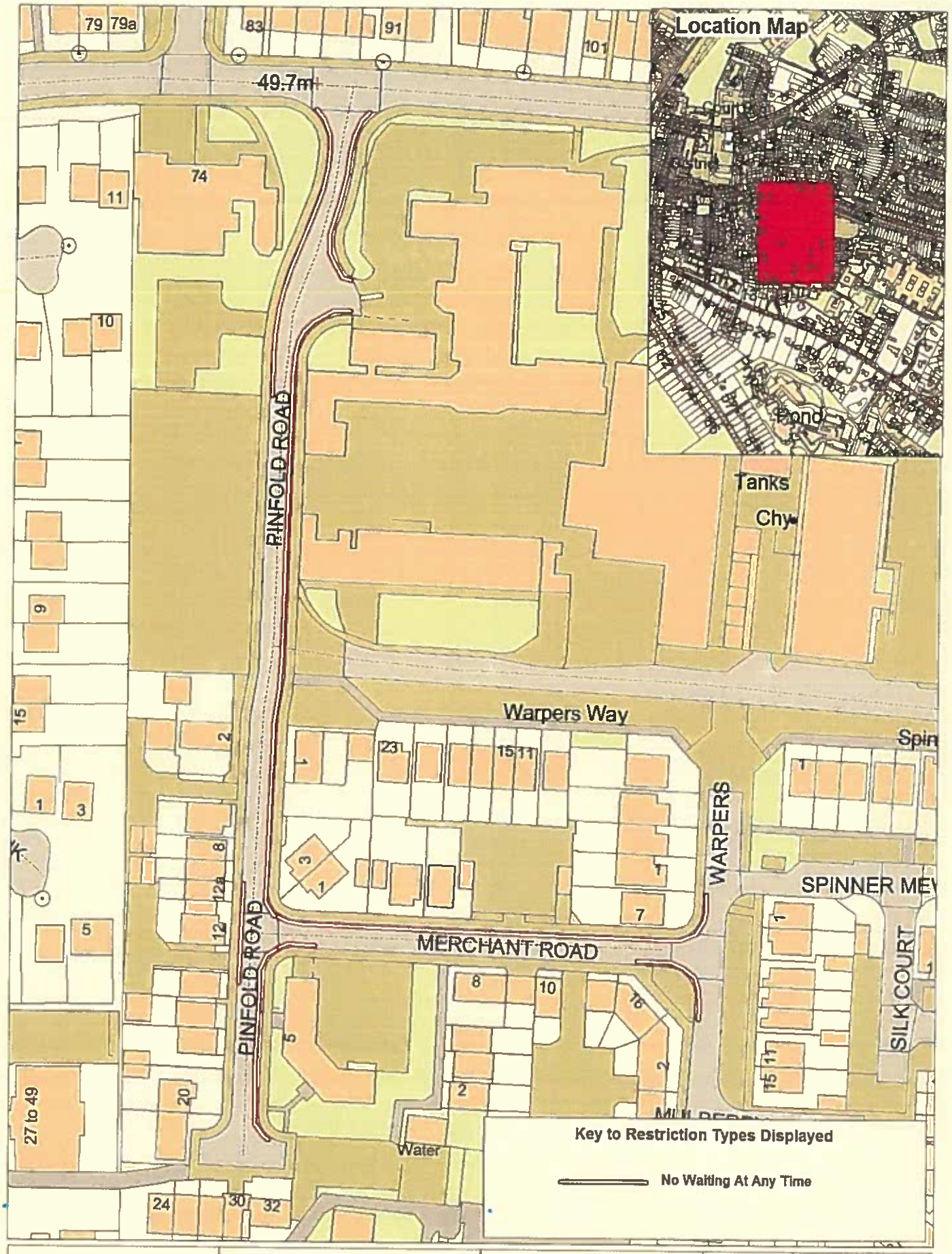

Lancashire County Council

Pinfold Road and Merchant Road, Ormskirk

Page 1 of 1

N W E S

© Crown copyright. All rights reserved. Lancashire County Council Licence No. 100

Community Services
Phil Barrett
Director Community Services
P.O. Box 100, County Hall,
PRESTON PR1 0LD

SCALE	1 : 1000
DATE	23/06/2017
DRAWING No	KL/06/17
DRAWN BY	TJP
	Scale with care as distortion may occur

Lancashire County Council

Pilling Street, Haslingden

N W E S

Page 1 of 1

© Crown copyright. All rights reserved
Lancashire County Council
License no. 100

Community Services
Phil Barrett
Director Community Services

P.O. Box 100, County Hall,
PRESTON PR1 0LD

SCALE	1 : 500
DATE	30/05/2017
DRAWING No.	BG/06/17
DRAWN BY	TJP
	Scale with care as distortion may occur

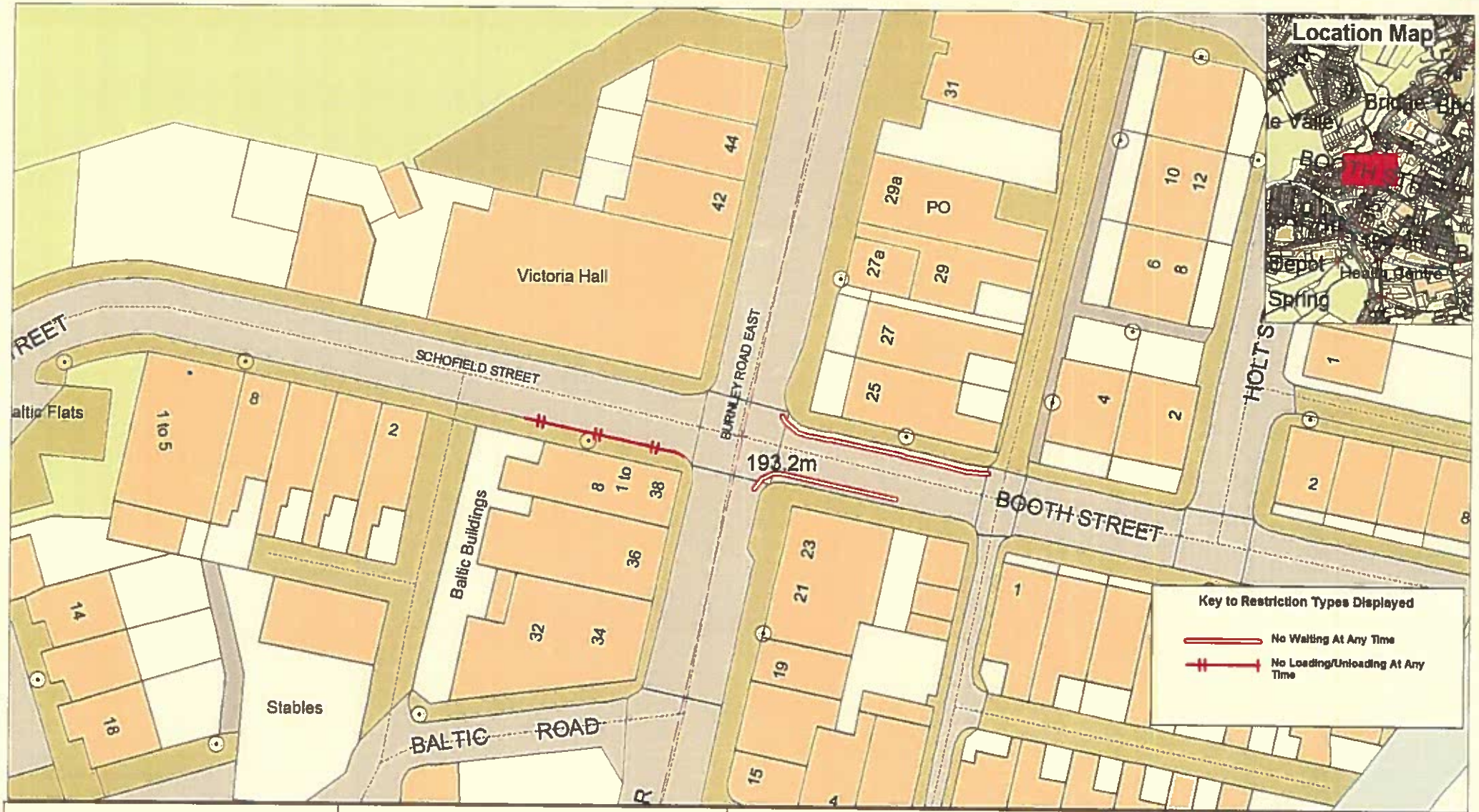

Lancashire County Council

Booth Street and Schofield Street, Waterfoot

Page 1 of 1

N W E S

Community Services
Phil Barrett
Director Community Services
P.O. Box 100, County Hall,
PRESTON PR1 0LD

SCALE	1 : 500
DATE	23/06/2017
DRAWING No.	BG/06/17
DRAWN BY	TJP
	Scale with care as distortion may occur

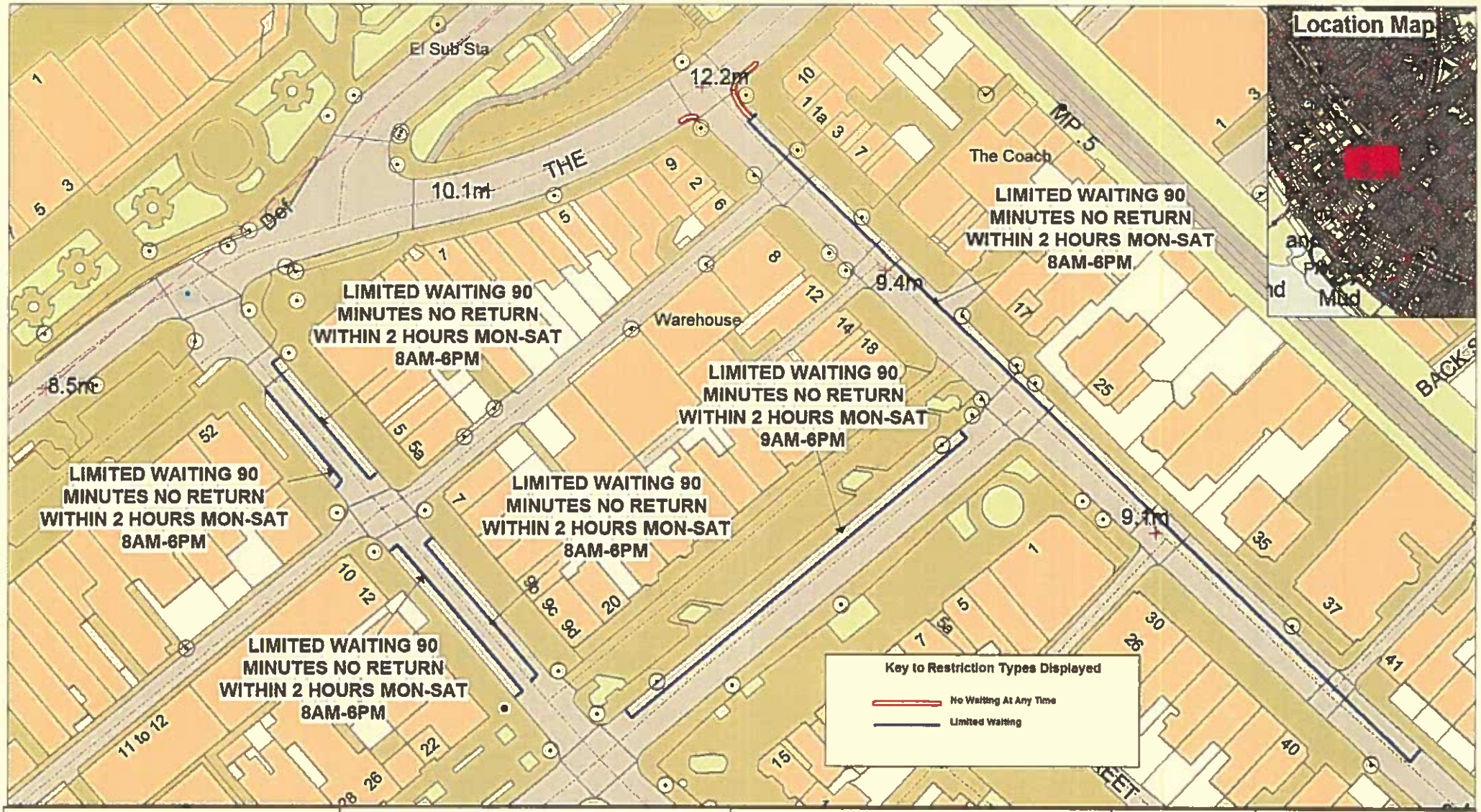

Lancashire County Council

Park Road, Wood Street, St Andrew's Road South and The Crescent, St Annes

Page 1 of 1

N W E S

Community Services
Phil Barrett
Director Community Services
P.O. Box 100, County Hall,
PRESTON PR1 0LD

SCALE	1 : 1000
DATE	21/06/2017
DRAWING No.	MH/06/17
DRAWN BY	TJP
	Scale with care as distortion may occur

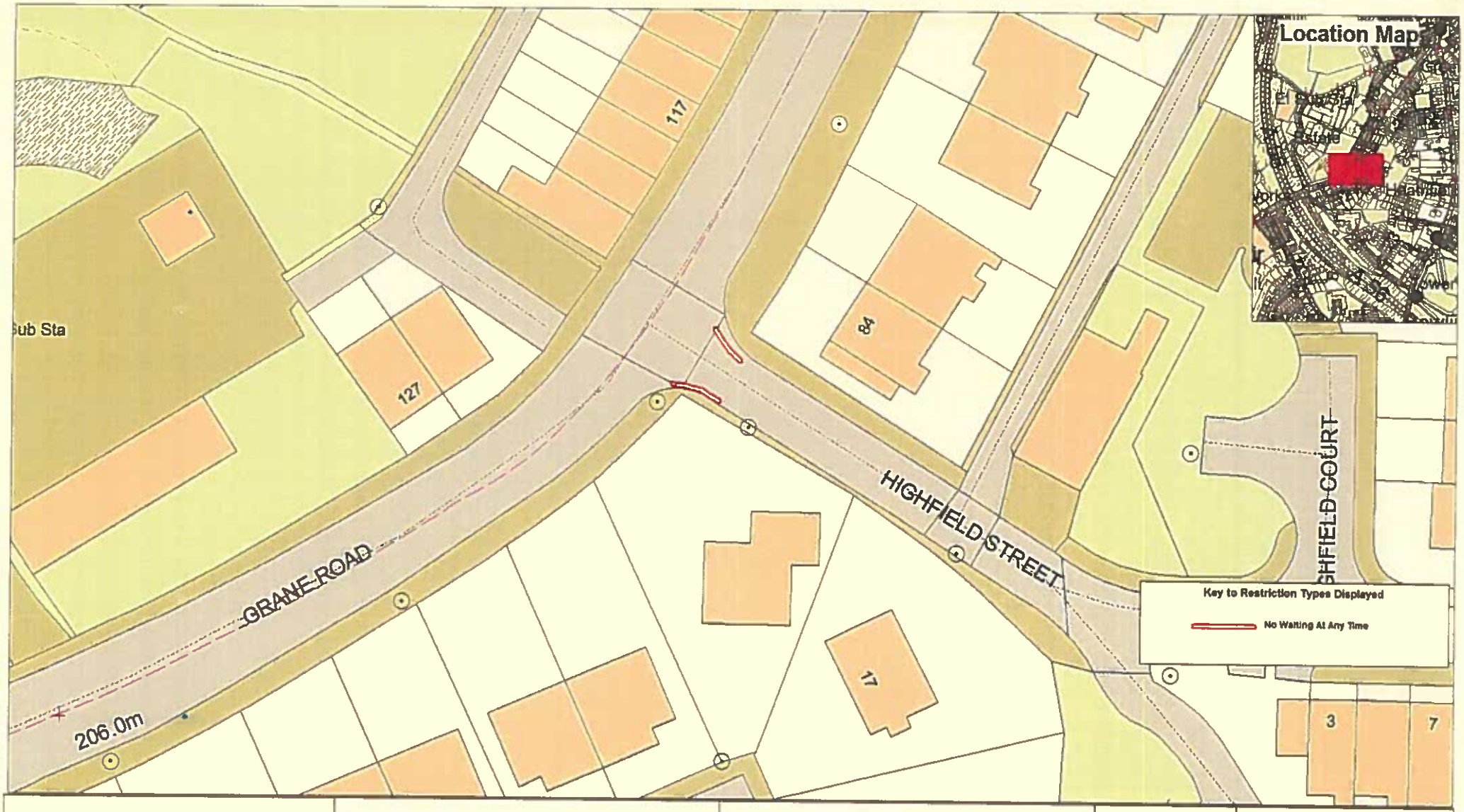

Lancashire County Council

Highfield Street, Haslingden

N W E S

Page 1 of 1

Community Services
Phil Barrett
Director Community Services
P.O. Box 100, County Hall,
PRESTON PR1 0LD

SCALE	1 : 500
DATE	30/05/2017
DRAWING No.	BG/06/17
DRAWN BY	TJP
	Scale with care as distortion may occur

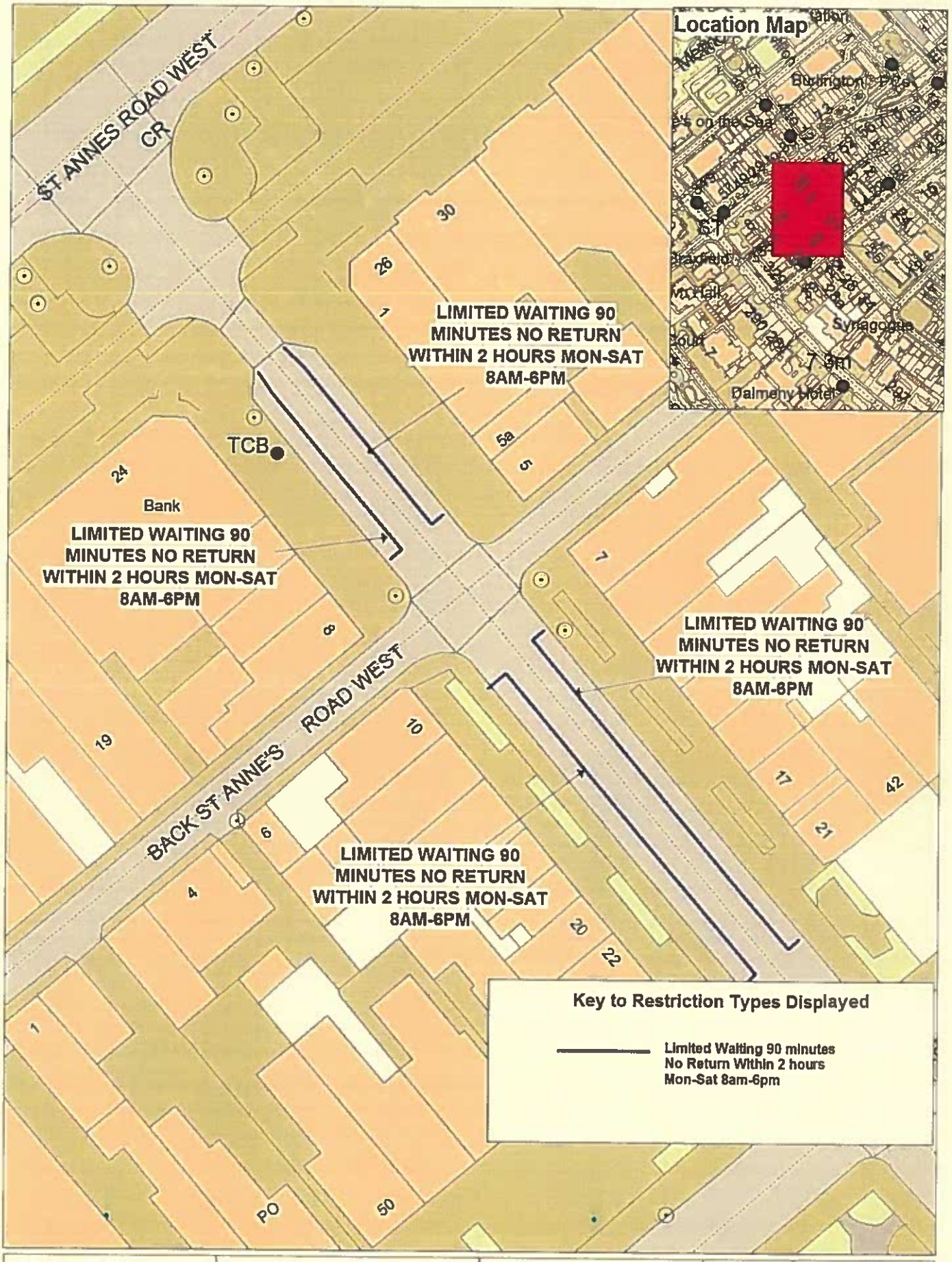

Lancashire County Council

Orchard Road, St Annes

Page 1 of 1

N W E S

Community Services
Phil Barrett
Director Community Services
P.O. Box 100, County Hall,
PRESTON PR1 0LD

SCALE	1 : 500
DATE	08/06/2017
DRAWING No	MH/06/17
DRAWN BY	TJP
	Scale with care as distortion may occur

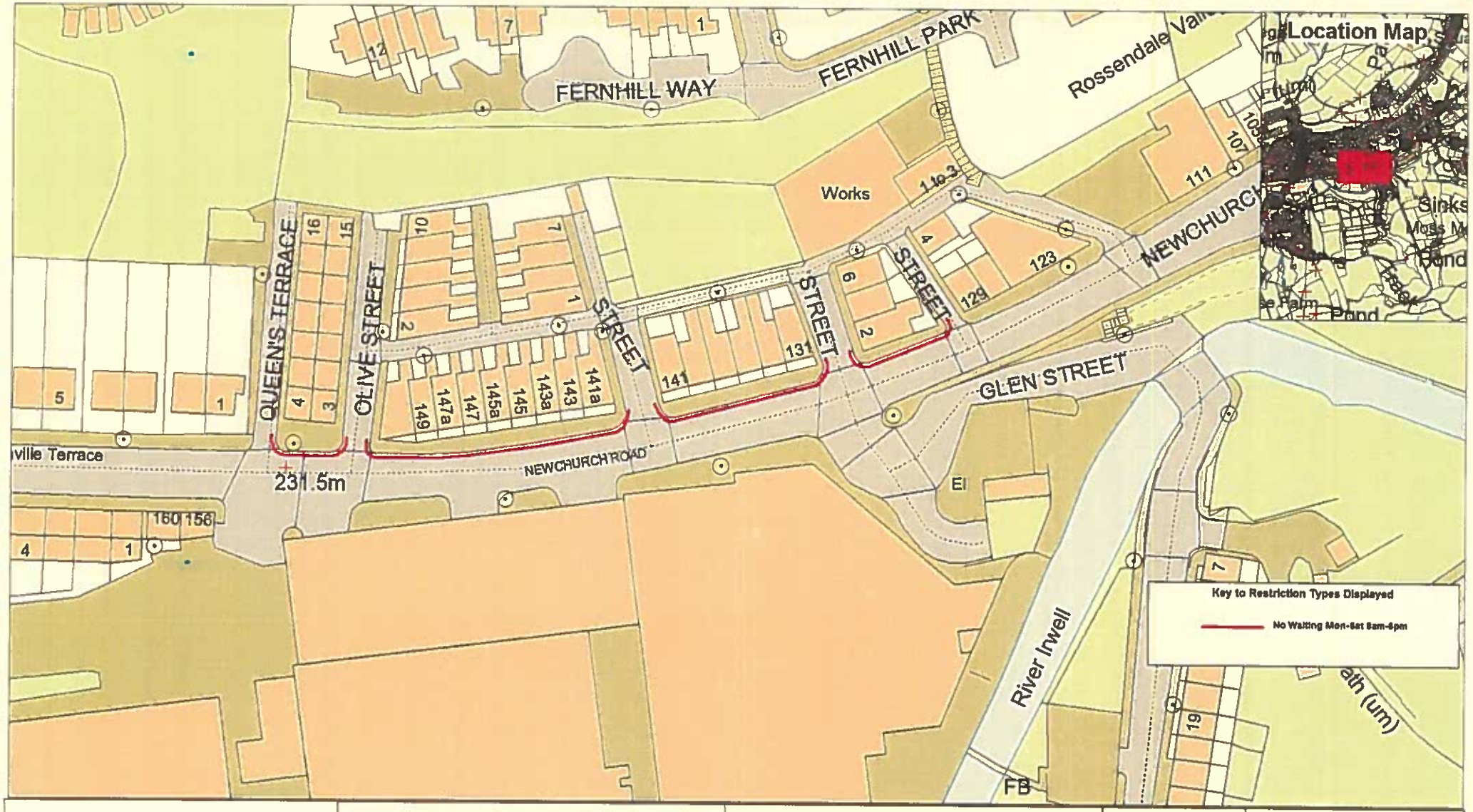

Lancashire County Council

Newchurch Road, Stackstead

N W E S

Page 1 of 1

© Crown copyright. All rights reserved
Lancashire County Council
Licence No. 100

Community Services
Phil Barrett
Director Community Services

P.O. Box 100, County Hall,
PRESTON PR1 0LD

SCALE	1 : 1000
DATE	08/06/2017
DRAWING No.	BG/06/17
DRAWN BY	TJP
	Scale with care as distortion may occur

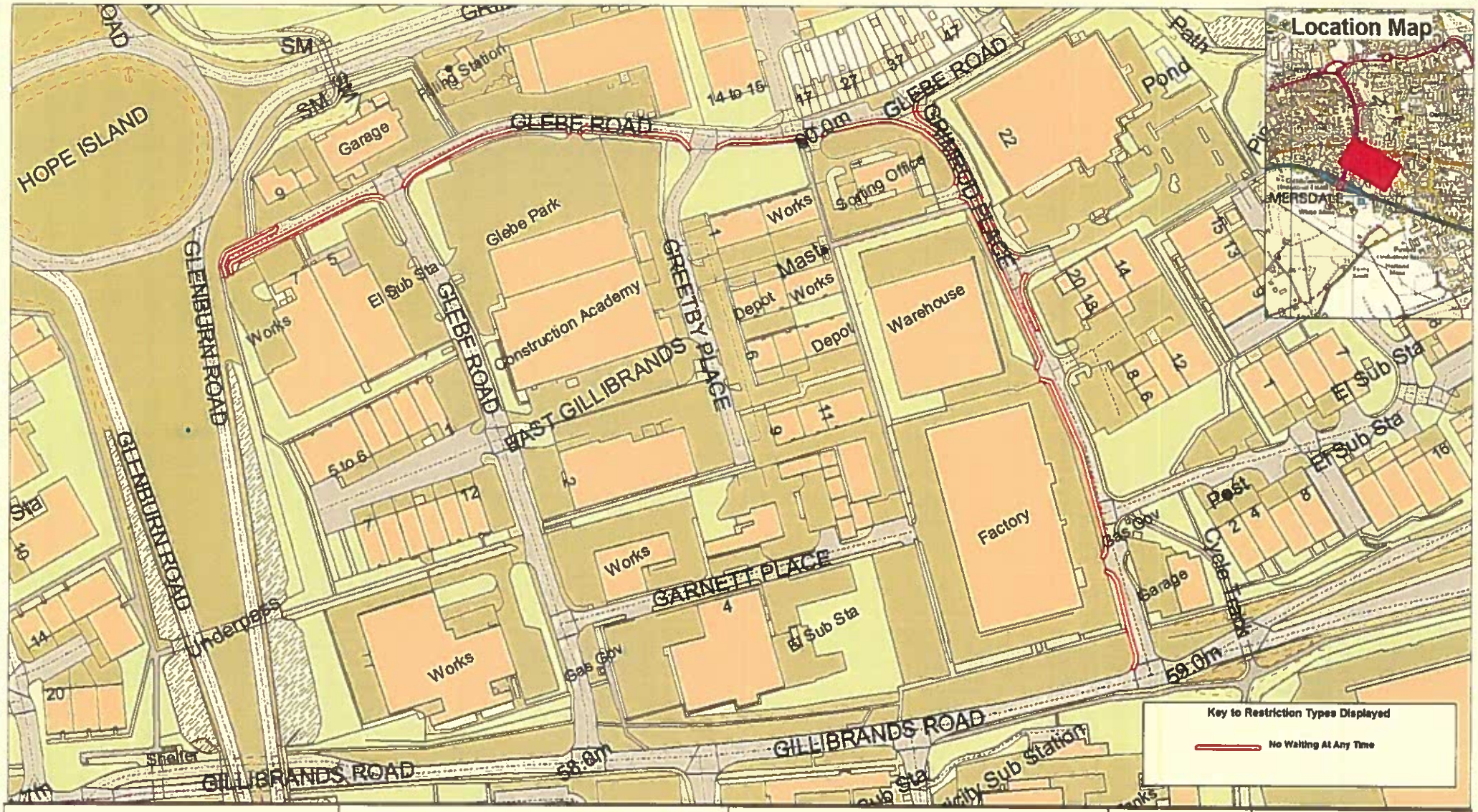

Lancashire County Council

Glebe Road and Grimrod Place, Skelmersdale

Page 1 of 1

Community Services
Phil Barrett
Director Community Services
P.O. Box 100, County Hall,
PRESTON PR1 0LD

SCALE	1 : 3000
DATE	23/06/2017
DRAWING No.	KL/06/17
DRAWN BY	TJP
	Scale with care as distortion may occur

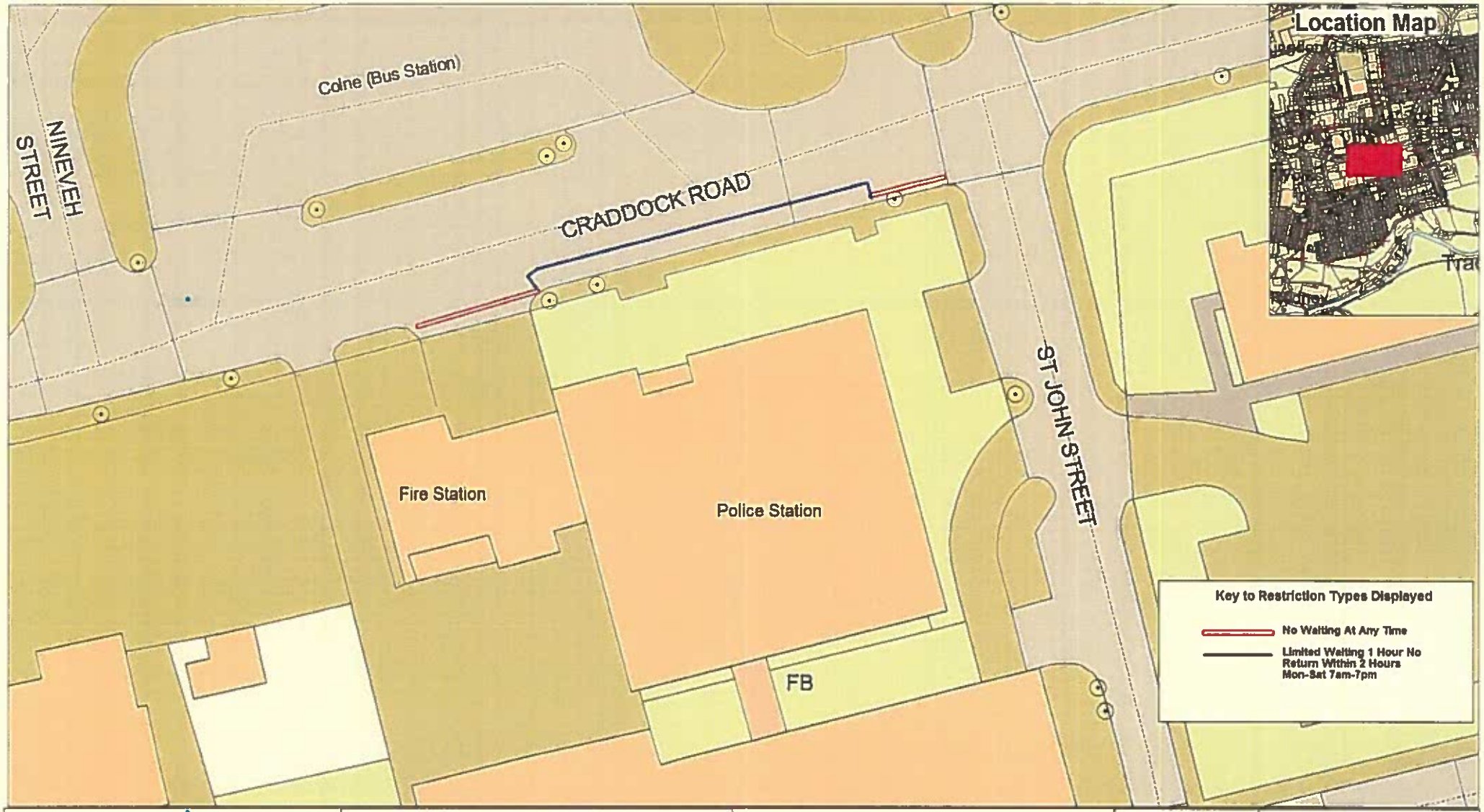

Lancashire County Council

Craddock Road, Colne

N W E S

Page 1 of 1

© Crown copyright. All rights reserved. Lancashire County Council Licence No. 3000

Community Services
Phil Barrett
Director Community Services

P.O. Box 100, County Hall,
PRESTON PR1 0LD

SCALE	1 : 500
DATE	21/06/2017
DRAWING No.	SB/06/17
DRAWN BY	TJP
	Scale with care as distortion may occur

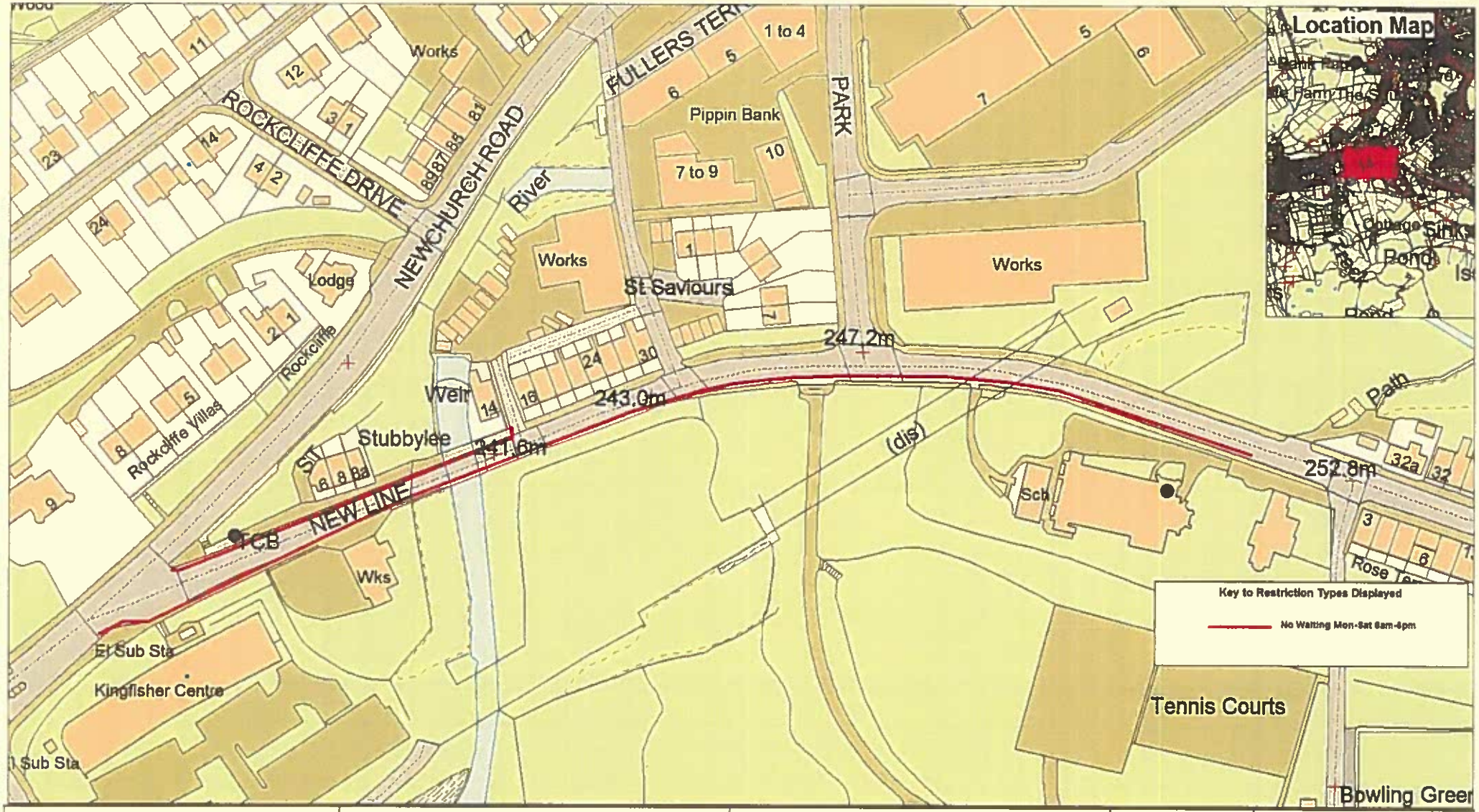

Lancashire County Council

New Line, Bacup

Page 1 of 1

N W E S

© Crown copyright. All rights reserved
Lancashire County Council
Licence No. 100019261

Community Services
Phil Barrett
Director Community Services

P.O. Box 100, County Hall,
PRESTON PR1 0LD

SCALE	1 : 1500
DATE	30/05/2017
DRAWING No.	BG/06/17
DRAWN BY	TJP
	Scale with care as distortion may occur

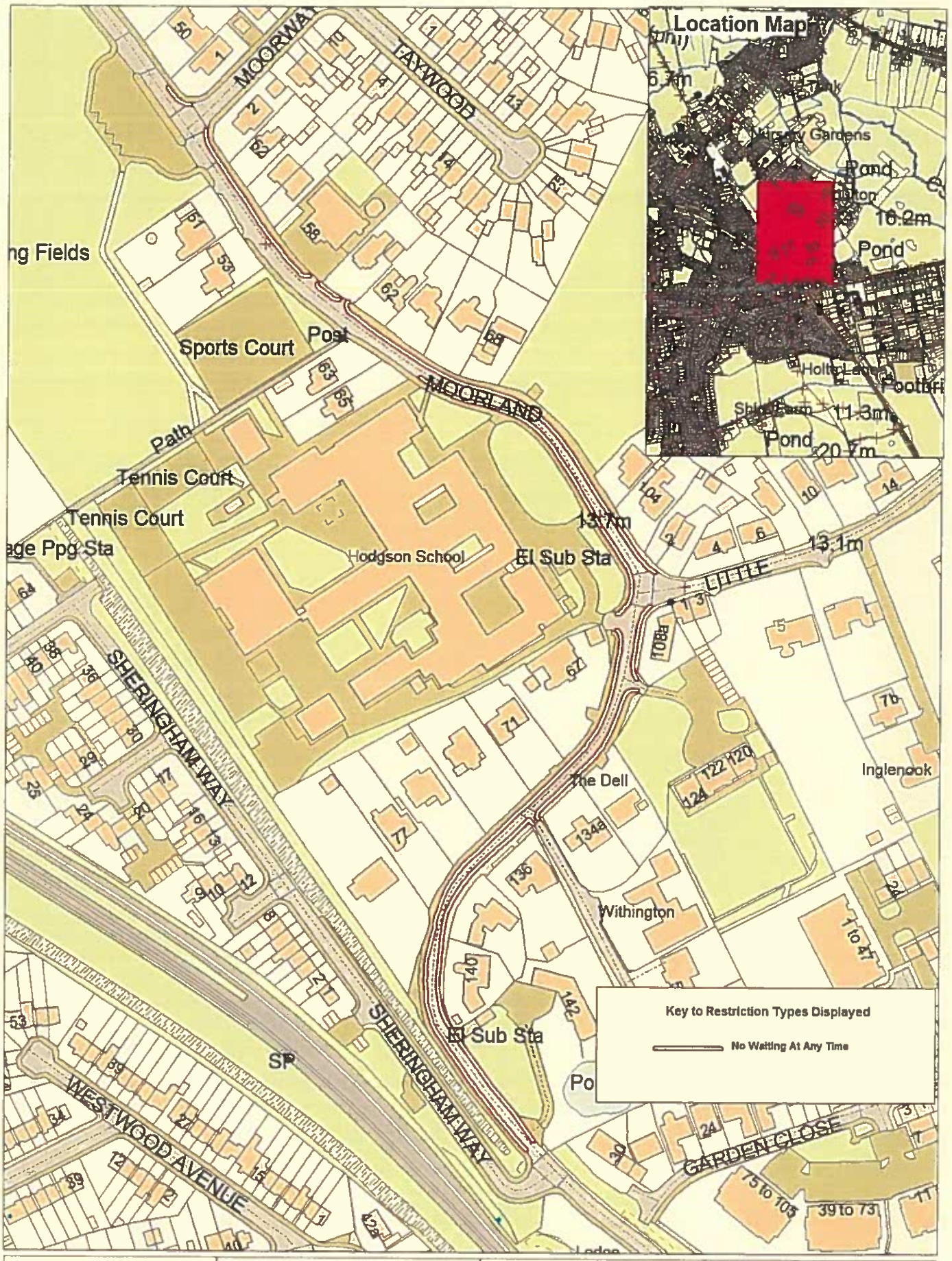

Lancashire County Council

Moorland Road, Poulton-le-Fylde

Page 1 of 1

N W E S

Community Services
Phil Barrett
Director Community Services
P.O. Box 100, County Hall, PRESTON PR1 8LD

SCALE	1 : 2000
DATE	20/06/2017
DRAWING No	MH/06/17
DRAWN BY	TJP
	Scale with care as distortion may occur

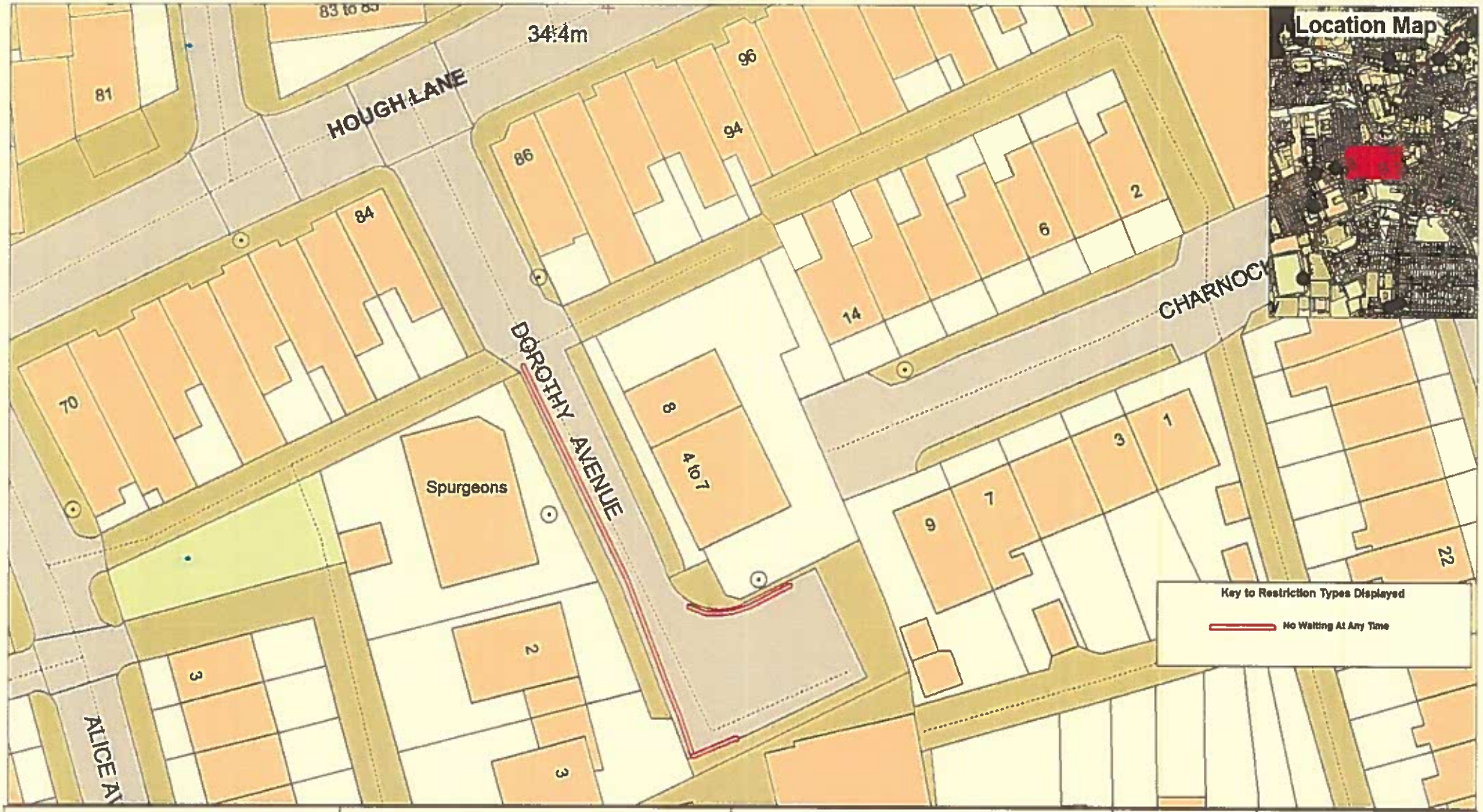

Lancashire County Council

Dorothy Avenue, Leyland

N W E S

Page 1 of 1

© Crown copyright. All rights reserved
Lancashire County Council
Licence No. 100

Community Services
Phil Barrett
Director Community Services

P.O. Box 100, County Hall,
PRESTON PR1 0LD

SCALE	1 : 500
DATE	08/06/2017
DRAWING No.	JR/06/17
DRAWN BY	TJP
	Scale with care as distortion may occur

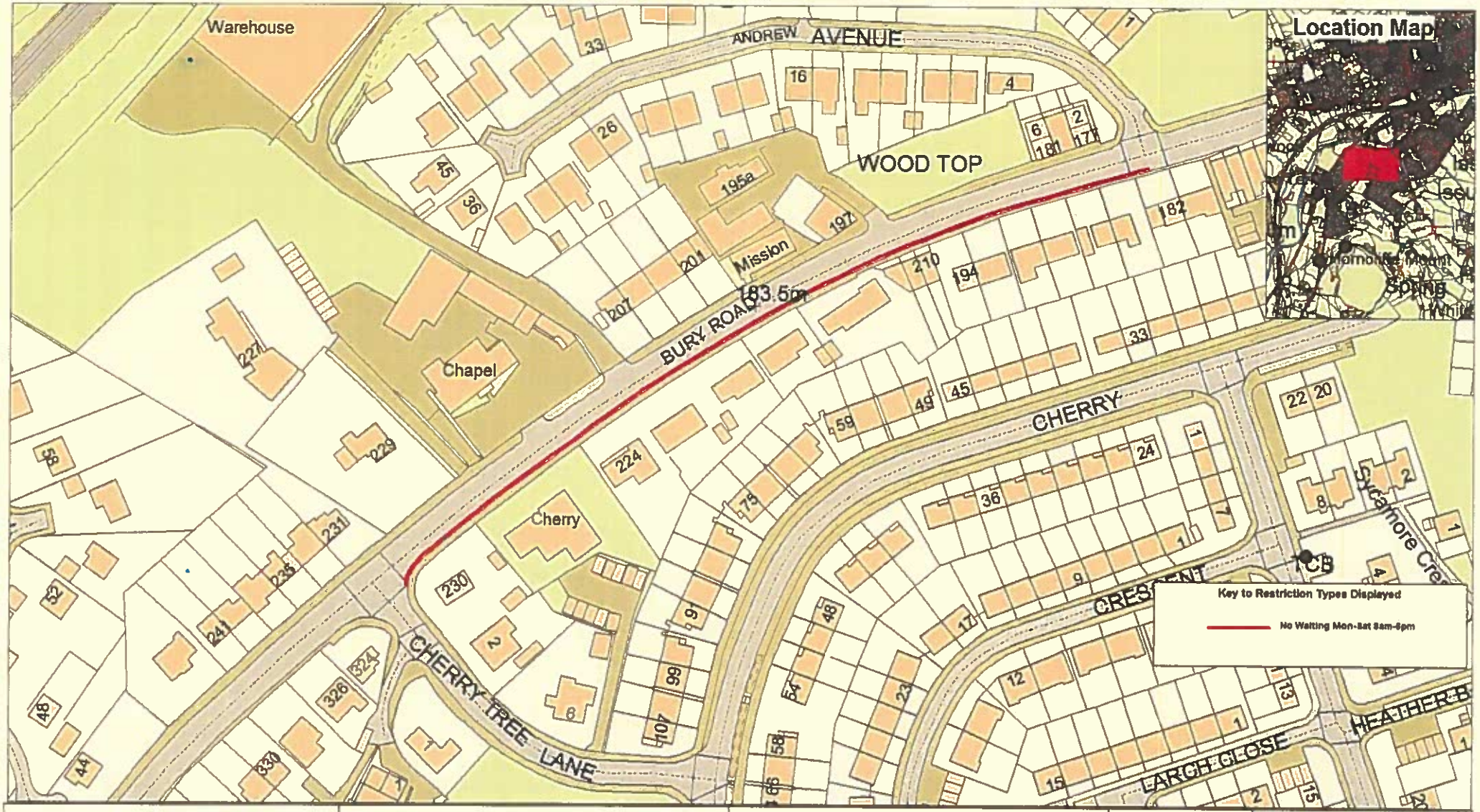

Lancashire County Council

Bury Road, Rawtenstall

Page 1 of 1

N W E S

© Crown copyright. All rights reserved. Lancashire County Council Licence No. 100023

Community Services
Phil Barrett
Director Community Services
P.O. Box 100, County Hall,
PRESTON PR1 0LD

SCALE	1 : 1500
DATE	30/05/2017
DRAWING No.	BG/06/17
DRAWN BY	TJP
	Scale with care as distortion may occur

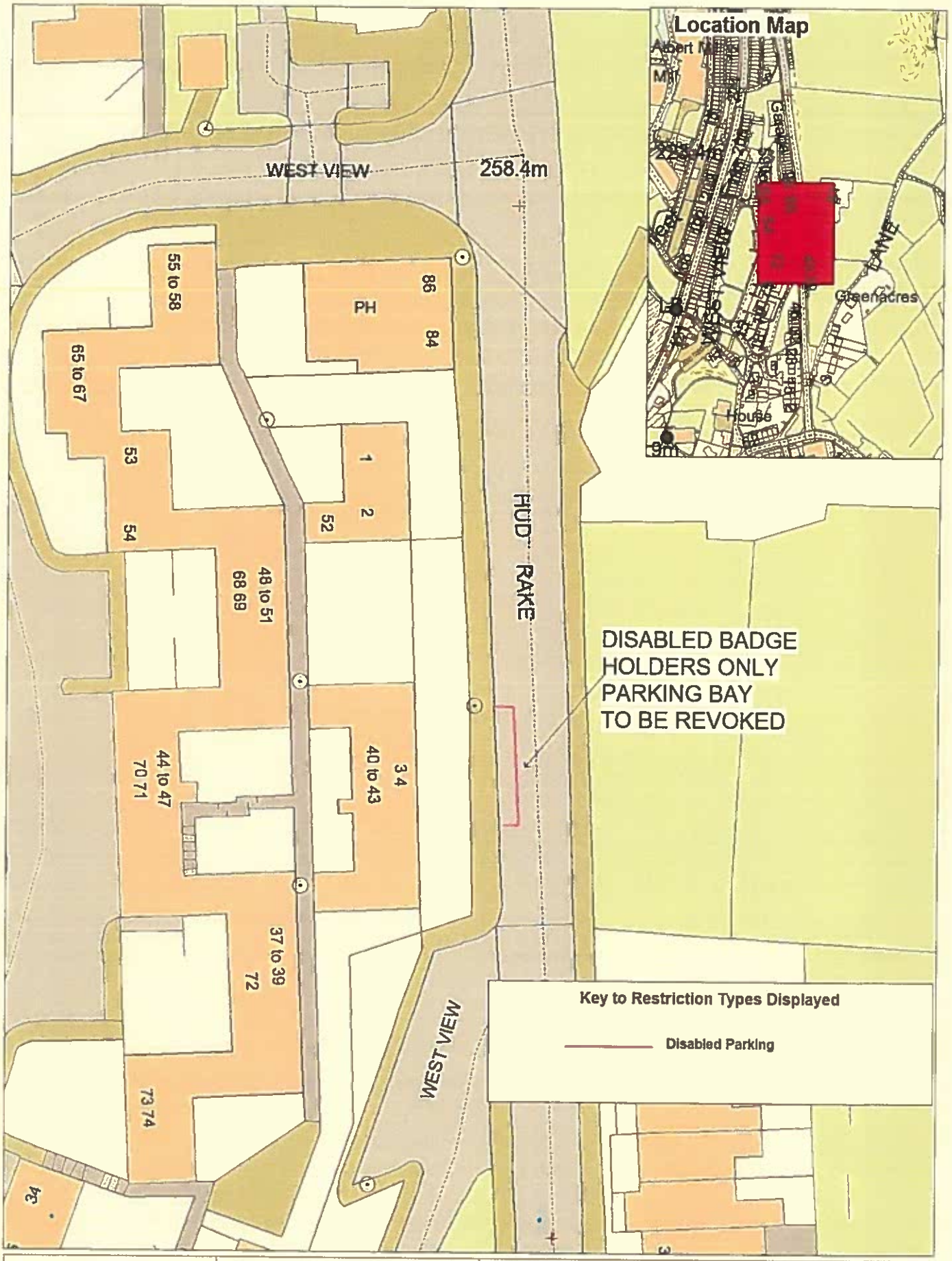

Lancashire County Council

Hud Rake, Haslingden

Page 1 of 1

N W E S

Community Services
Phil Barrett
Director Community Services
P.O. Box 100, County Hall,
PRESTON PR1 0LD

SCALE	1 : 500
DATE	30/05/2017
DRAWING No	BG/06/17
DRAWN BY	TJP
	Scale with care as distortion may occur

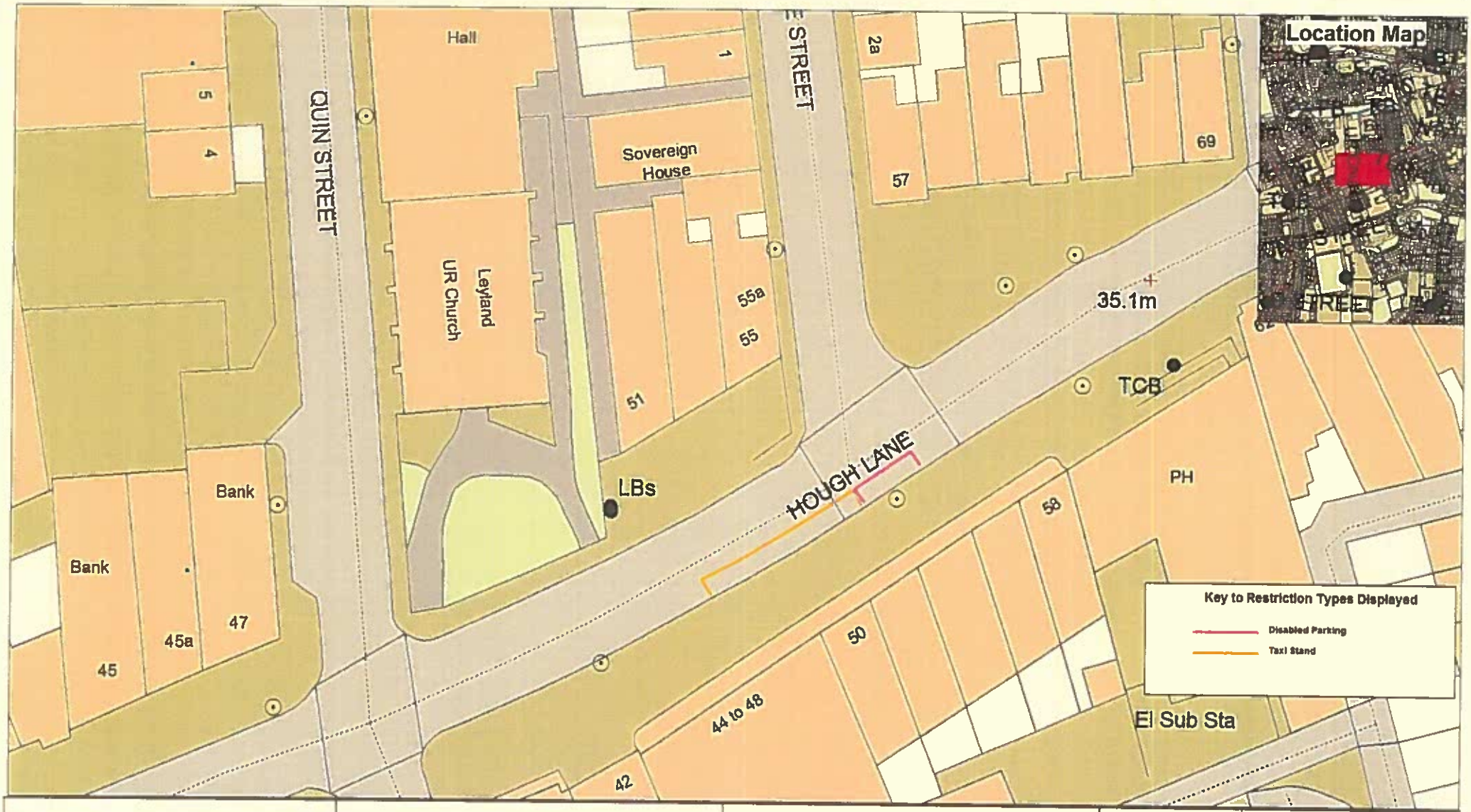

Lancashire County Council

Hough Lane, Leyland

N W E S

Page 1 of 1

© Crown copyright. All rights reserved. Lancashire County Council. Licence No. [illegible]

Community Services
Phil Barrett
Director Community Services

P.O. Box 100, County Hall,
PRESTON PR1 0LD

SCALE	1 : 500
DATE	08/06/2017
DRAWING No.	JR/06/17
DRAWN BY	TJP
	Scale with care as distortion may occur

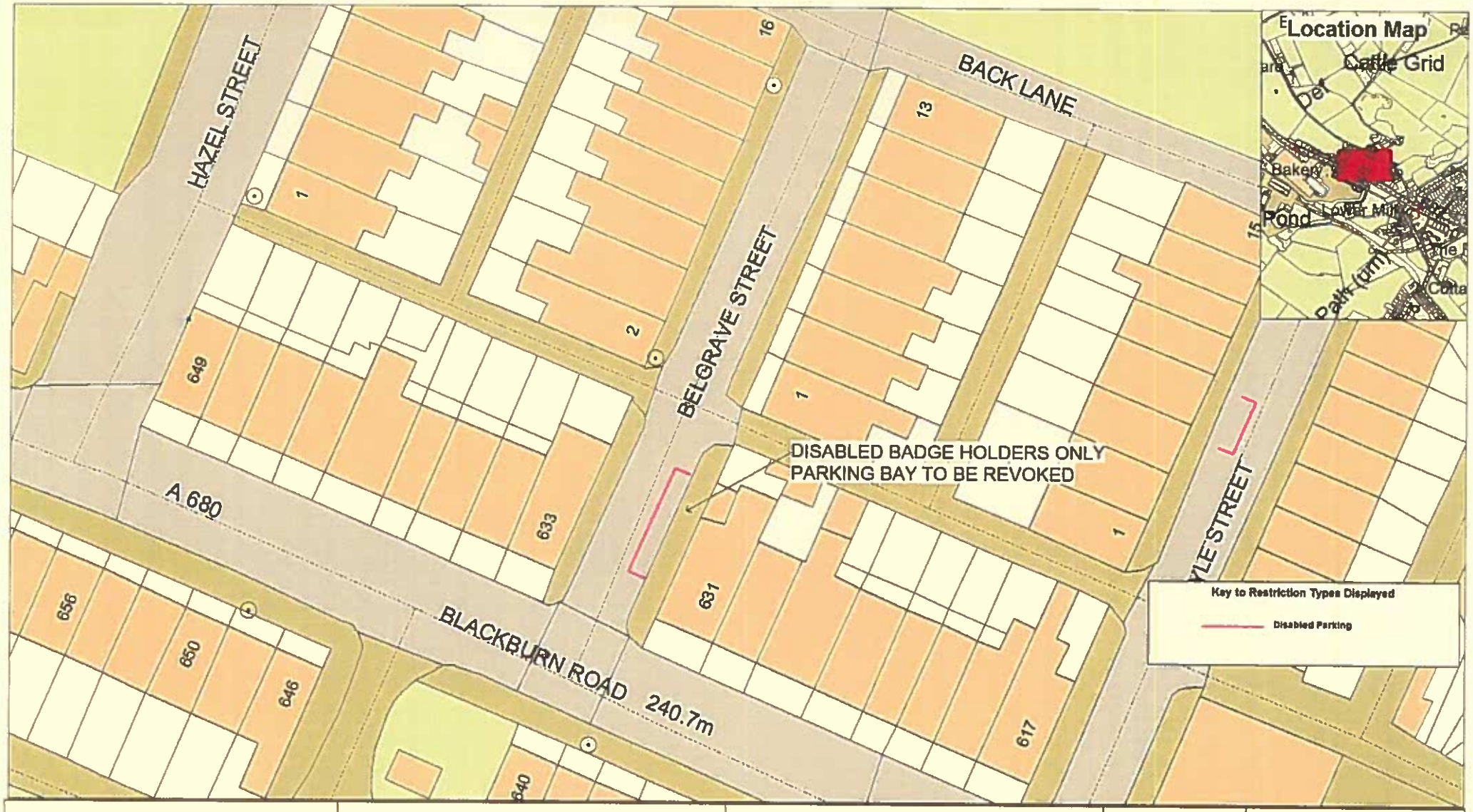

Lancashire County Council

Belgrave Street, Rising Bridge

N W E S

Page 1 of 1

© Crown copyright. All rights reserved
Lancashire County Council
License No. 100

Community Services
Phil Barrett
Director Community Services

P.O. Box 100, County Hall,
PRESTON PR1 0LD

SCALE	1 : 500
DATE	30/05/2017
DRAWING No.	BG/06/17
DRAWN BY	TJP
	Scale with care as distortion may occur

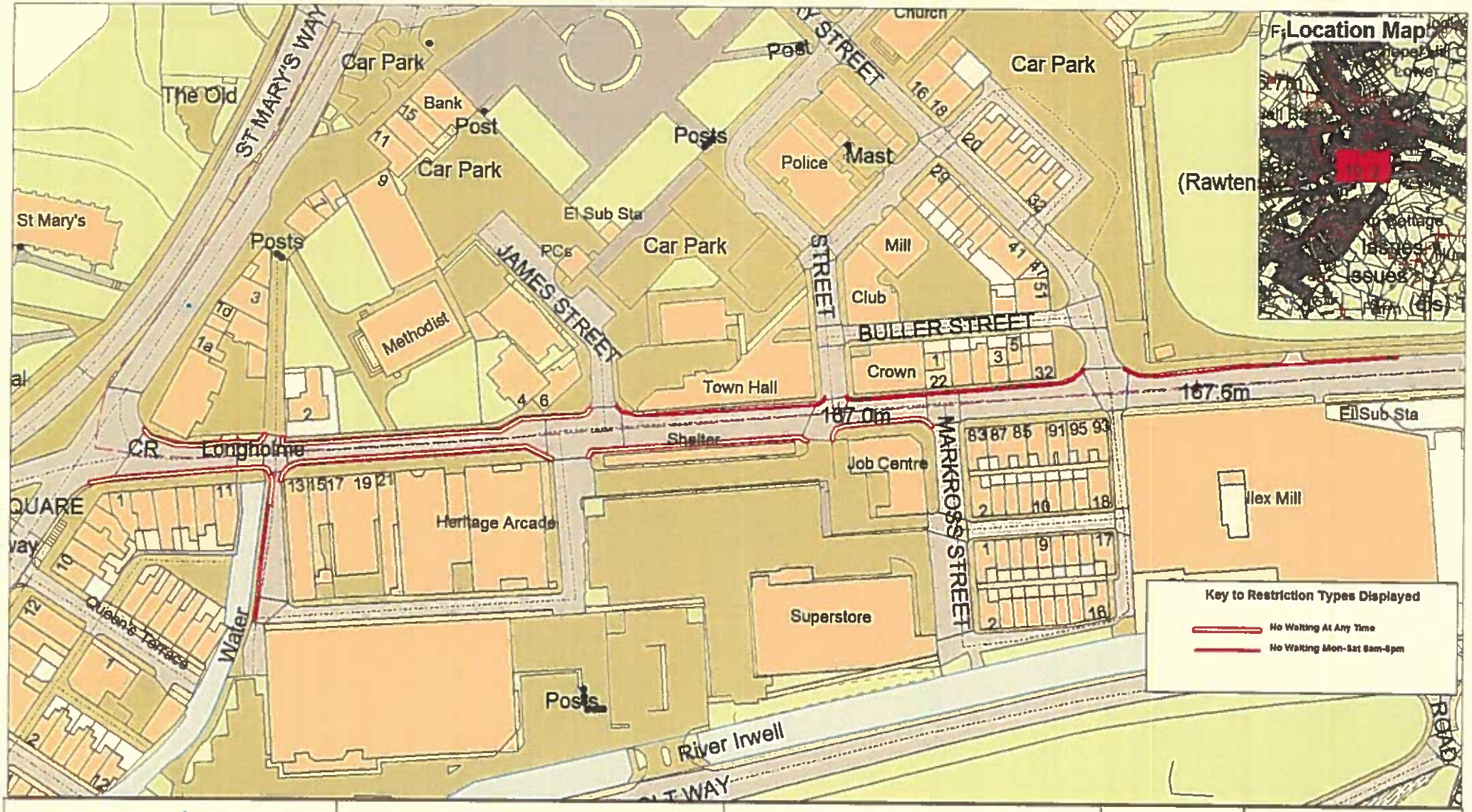

Lancashire County Council

Bacup Road and Longholme Road, Rawtenstall

Page 1 of 1

N W E S

© Crown copyright. All rights reserved. Lancashire County Council Licence no. 100019261

Community Services
Phil Barrett
Director Community Services

P.O. Box 100, County Hall,
PRESTON PR1 0LD

SCALE	1 : 1500
DATE	20/06/2017
DRAWING No.	BG/06/17
DRAWN BY	TJP
	Scale with care as distortion may occur

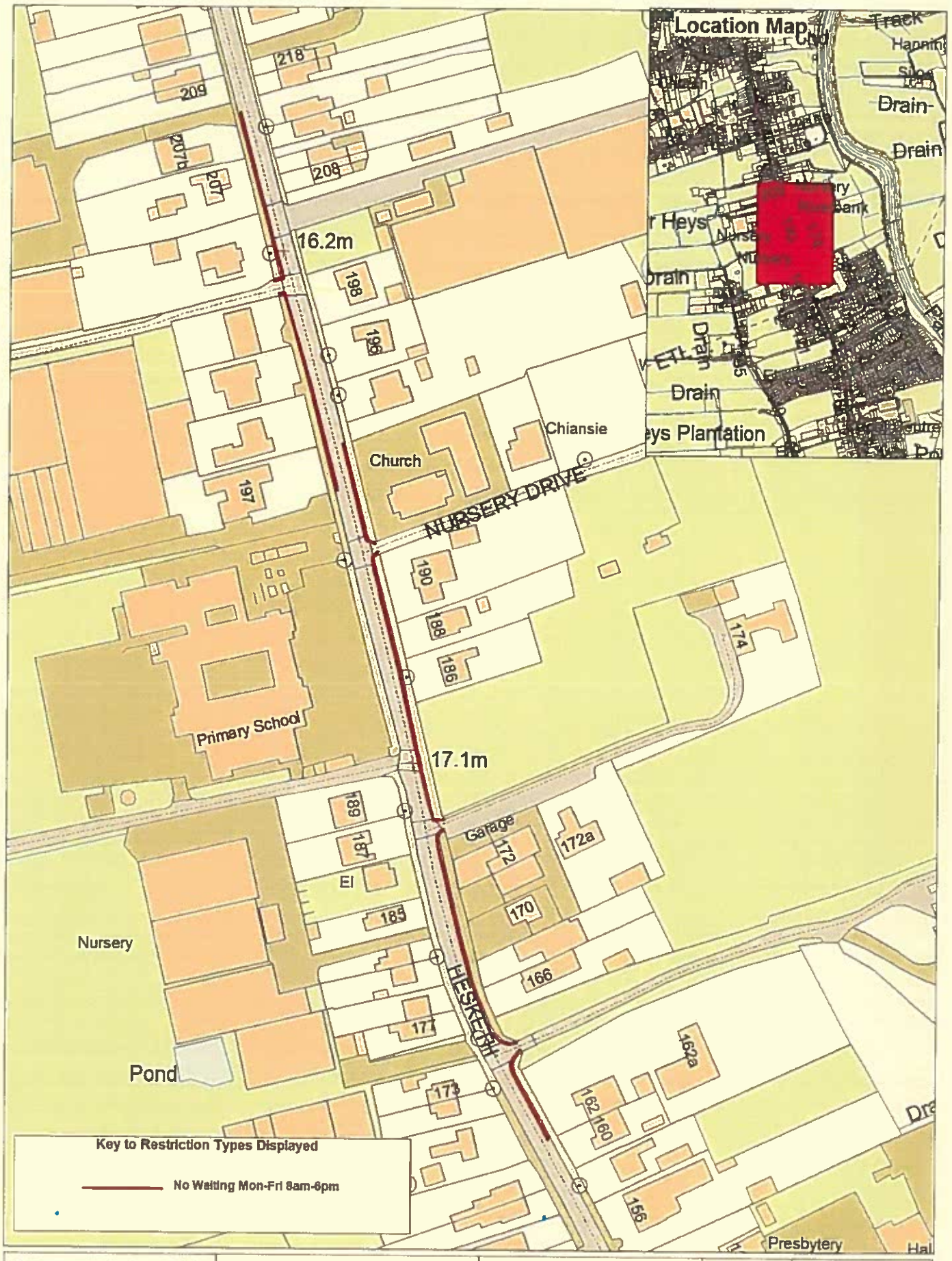

Lancashire County Council

Hesketh Lane, Tarleton

Page 1 of 1

N W E S

© Crown copyright. All rights reserved
Lancashire County Council
License No. 100019575

Community Services
Phil Barrett
Director Community Services
P.O. Box 100, County Hall,
PRESTON PR1 8LD

SCALE	1 : 1500
DATE	23/06/2017
DRAWING No.	KL/06/17
DRAWN BY	TJP
	Scale with care as distortion may occur

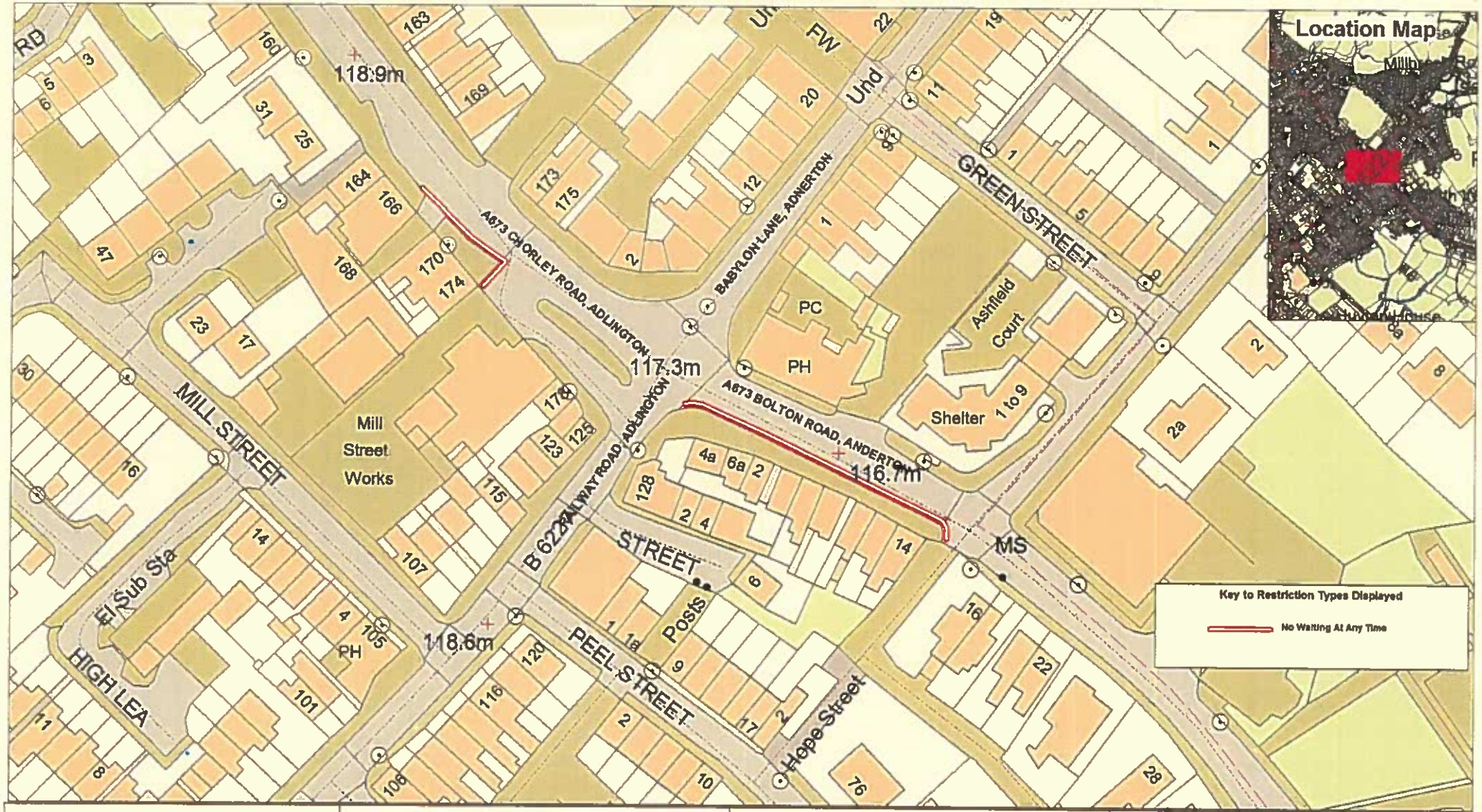

Lancashire County Council

A673 Chorley Road, Adlington / Bolton Road, Anderton

N W E S

Page 1 of 1

© Crown copyright. All rights reserved
Lancashire County Council
Licence No. 100

Community Services
Phil Barrett
Director Community Services

P.O. Box 100, County Hall,
PRESTON PR1 0LD

SCALE	1 : 1000
DATE	27/06/2017
DRAWING No.	KP/06/17
DRAWN BY	TJP
	Scale with care as distortion may occur

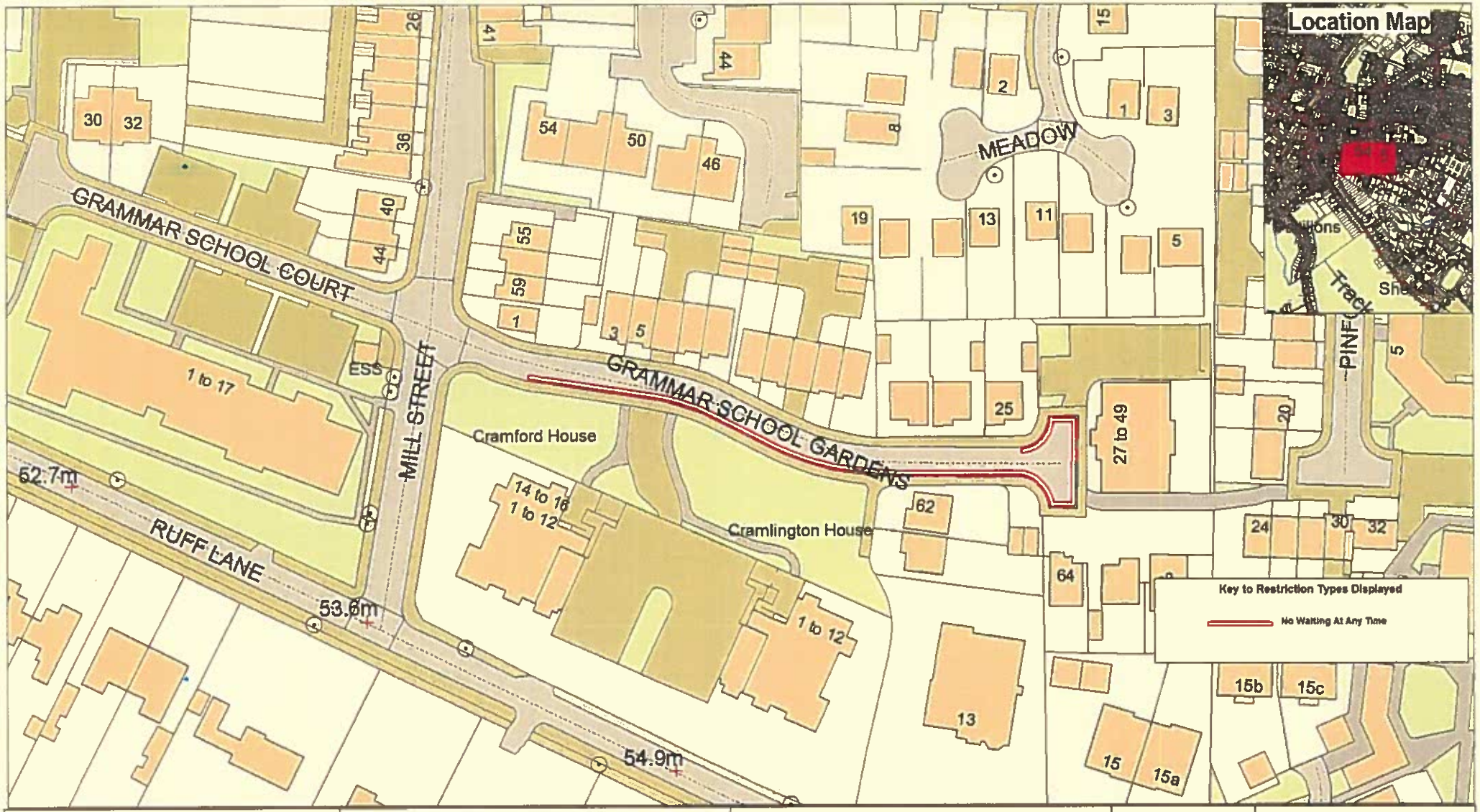

Lancashire County Council

Grammar School Gardens, Ormskirk

Page 1 of 1

N W E S

© Crown copyright. All rights reserved. Lancashire County Council Licence No. 3000

Community Services
Phil Barrett
Director Community Services
P.O. Box 100, County Hall,
PRESTON PR1 0LD

SCALE	1 : 1000
DATE	23/06/2017
DRAWING No.	KL/06/17
DRAWN BY	TJP
	Scale with care as distortion may occur