

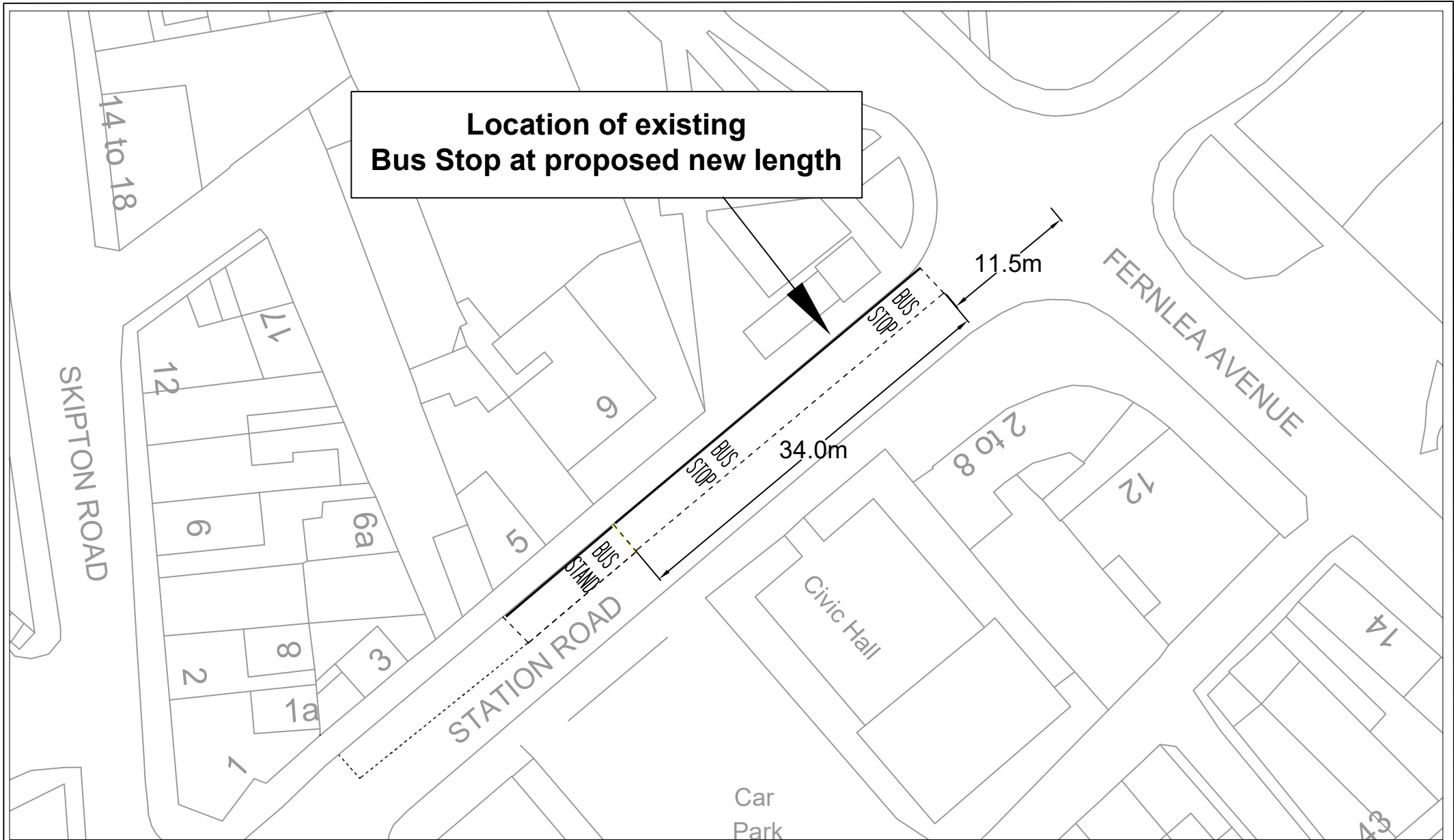



| | | | | |
|--|------|---|------------------------|------------|
| No. | Date | Amendment Details | Drawn by | Checked by |
| REVISIONS | | | | |
| Lancashire County Council | |  | Highways and Transport | |
| © Crown copyright [and database rights] 2023 OS AC0000850590 | | | | |

| | |
|----------------------------|------------|
| Location of new bus stand | |
| LOCATION | |
| Station Road, Barnoldswick | |
| SCALE | NTS |
| DATE | 12/09/2025 |
| SCHEME NO. | |
| CLIENT NO. | |





| | | | | |
|---|------|------------------------|----------|------------|
| No. | Date | Amendment Details | Drawn by | Checked by |
| REVISIONS | | | | |
| Lancashire County Council | | Highways and Transport | | |
|  | | | | |
| © Crown copyright [and database rights] 2023 OS AC0000850590 | | | | |

| | |
|--|------------|
| Location of existing bus stop at new proposed length | |
| LOCATION | |
| Station Road, Barnoldswick | |
| SCALE | NTS |
| DATE | 12/09/2025 |
| SCHEME NO. | |
| CLIENT NO. | |

