

ROAD TRAFFIC REGULATION ACT 1984

LANCASHIRE COUNTY COUNCIL

**(CROSTON ROAD, WHAM LANE, LONGTON , CHAIN HOUSE LANE, FARRINGTON, CHAPEL LANE, LONGTON, WHAM LANE, NEW LONGTON, SOUTH RIBBLE BOROUGH)
(PART REVOCATION, 30 MPH AND 40MPH SPEED LIMIT) ORDER 2010**

The County Council of Lancashire, in exercise of its powers under Section 84(1)(a) and (2) of and Part IV of Schedule 9 to the Road Traffic Regulation Act 1984 as amended ("the Act") and of all other enabling powers, after consultation with the Chief Officer of Police in accordance with Part III of Schedule 9 to the Act, hereby makes the following Order:-

1. Part Revocation

Those parts of the Orders specified in Schedule 1 to this Order are hereby revoked.

2. 30mph Speed Limit

No person shall drive any motor vehicle at a speed exceeding 30 miles per hour along any of the lengths of road specified in Schedule 2 to this Order.

3. 40mph Speed Limit

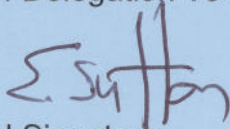
No person shall drive any motor vehicle at a speed exceeding 40 miles per hour along any of the lengths of road specified in Schedule 3 to this Order.

4. Commencement of Order

This Order may be cited as the "Lancashire County Council (Croston Road, Wham Lane, Longton, Chain House Lane, Farrington, Chapel Lane, Longton, Wham Lane, New Longton, South Ribble Borough)(Part Revocation, 30 Mph And 40mph Speed Limit) Order 2010" and shall come into force on the 28th day of June, 2010.

Dated this 23rd day of June, 2010.

THE COMMON SEAL of the Lancashire County Council was hereunto affixed pursuant to the Scheme of Delegation To Chief Officers



Authorised Signatory



19926.

Schedule 1 – Items to be revoked from:

THE COUNTY COUNCIL OF LANCASHIRE (RESTRICTED ROADS)(NO.4) ORDER 1963

30 MPH Speed Restriction (restricted road)

1. Chapel Lane, from its junction with Liverpool Road to the eastern boundary of St Oswald's School
2. Wham Lane, from its junction with Station Road in an easterly direction for a distance of 300 yards

THE COUNTY COUNCIL OF LANCASTER (RESTRICTED ROADS)(NO.7) ORDER 1969

30 MPH Speed Restriction (restricted road)

Chapel Lane, from a point 135 yards east of its junction with Avalwood Avenue in a south-easterly direction to its junction with Longton By Pass

THE COUNTY COUNCIL OF LANCASTER. (40MPH SPEED LIMIT)(NO.12) ORDER 1971

40 MPH Speed Restriction

Croston Road, from the Leyland Urban District Boundary to a point 50 yards south-west of its junction with Fidler Lane

THE LANCASHIRE COUNTY COUNCIL (40MPH SPEED LIMIT)(NO.2) ORDER 1976

40 MPH Speed Restriction

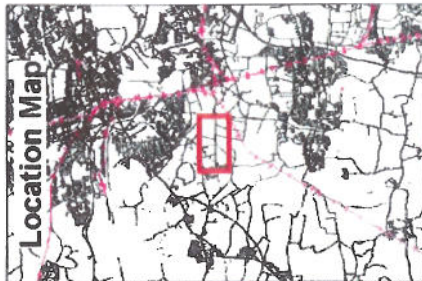
Wham Lane, Chain House Lane & Coote Lane, from its junction with Orchard Avenue to a point 136.5 metres west of its junction with School Lane

Schedule 2 – 30 MPH Speed Limit

1. Chapel Lane, Longton, from its junction with Liverpool Road, Longton in an easterly direction to its junction with Longton By-Pass.
2. Wham Lane, New Longton, from the centre line of Station Road to a point 60 metres east of the centre line of Orchard Avenue.

Schedule 3 – 40MPH Speed Limit

1. Croston Road, Farington, from a point 127 metres south of the centre line of Moss Lane to a point 47 metres south-west of the centre line of Fidler Lane.
2. Wham Lane, Longton and Chain House Lane, Farington from a point 60 metres east of the centre line of Orchard Avenue to the eastern kerblines of Penwortham Way.



Key to Restriction Types Displayed

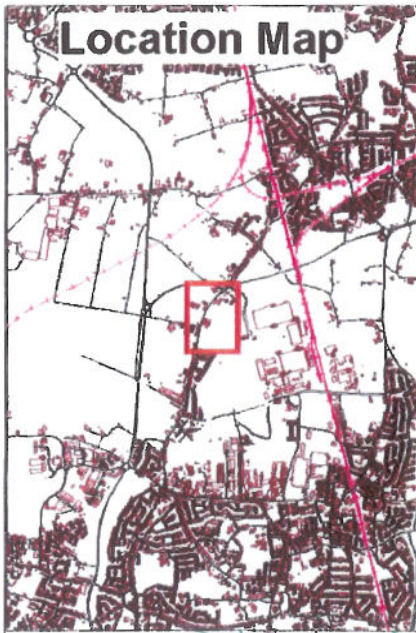
30 MPH Speed Restriction (restricted road)

40 MPH Speed Restriction

<p>Wham Lane, Longton and Chain House Lane</p>		<p>Environment Directorate Jo Turton Executive Director, Environment Directorate P.O. Box 9, Guild House, Cross Street, PRESTON PR1 8RD</p>		<p>SCALE</p> <p>1 : 7000</p>
				<p>DATE</p> <p>06/11/2009</p>
				<p>DRAWING No.</p> <p>S2</p>
				<p>DRAWN BY</p> <p>PAB</p>
				<p>Scale with care as distortion may occur</p>

© Crown Copyright All rights reserved
Lancashire County Council
Licence No. 2003





Key to Restriction Types Displayed

 40 MPH Speed Restriction

**Lancashire
County
Council**

Croston Road

• Crown copyright. All rights reserved.
Lancashire County Council
Licence No. 2003
Environment Directorate
Jo Turton
Executive Director,
Environment Directorate,
P.O. Box 9 Guild House, Cross Street,
PRESTON PR1 8RD

SCALE	1 : 2500
DATE	06/11/2009
DRAWING NO	S3
DRAWN BY	PAB
Scale with care as distortion may occur	



Key to Restriction Types Displayed

— 30 MPH Speed Restriction (restricted road)



Chapel Lane, New Longton

© Crown copyright. All rights reserved.
Lancashire County Council
Licence No. 2003

Environment Directorate
Jo Turton
Executive Director, Environment Directorate
P.O. Box 9, Guild House, Cross Street,
PRESTON PR1 8RD

SCALE	1 : 5000
DATE	06/11/2009
DRAWING No.	S1
DRAWN BY	PAB
Scale with care as distortion may occur	