

"Based on Ordnance Survey mapping with the permission of the Controller of Her Majesty's Stationery Office. © Crown copyright. Unauthorised reproduction infringes Crown copyright and may lead to prosecution or civil proceedings.


Lancashire County Council Licence No. LA100023320


KEY

UNI-DIRECITONAL SEGREGATED CYCLE TRACK

BI-DIRECITONAL SEGREGATED CYCLE TRACK

SHARED CYCLEWAY



No.	DATE	AMENDMENT DETAILS	CHECKED BY	DRAWN BY
REVISIONS				
		Highways (Design)		
<div><div>0 5 10 20 30 40 50 60 70 80 90 100</div><div>SCALE BAR (PLOTTED mm)</div></div>				
PROJECT TITLE		ACCESSIBLE NELSON AREA 1		
DRAWING TITLE		TRAFFIC REGULATION ORDERS SEGREGATED AND SHARED CYCLE PATH		
DRAWN BY		DATE		
RK		MAY 2025		
CHECKED BY		DRAWING No.		
ZU		14448-106-TRO-SSC		
PROJECT No.		SHEET No.		REVISION
14448		1 of 7		0
SCALE @ A1		ISSUE PURPOSE		
1:250		TRO		







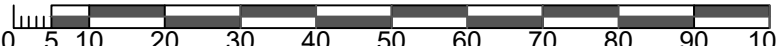
"Based on Ordnance Survey mapping with the permission of the Controller of Her Majesty's Stationery Office. © Crown copyright. Unauthorised reproduction infringes Crown copyright and may lead to prosecution or civil proceedings.

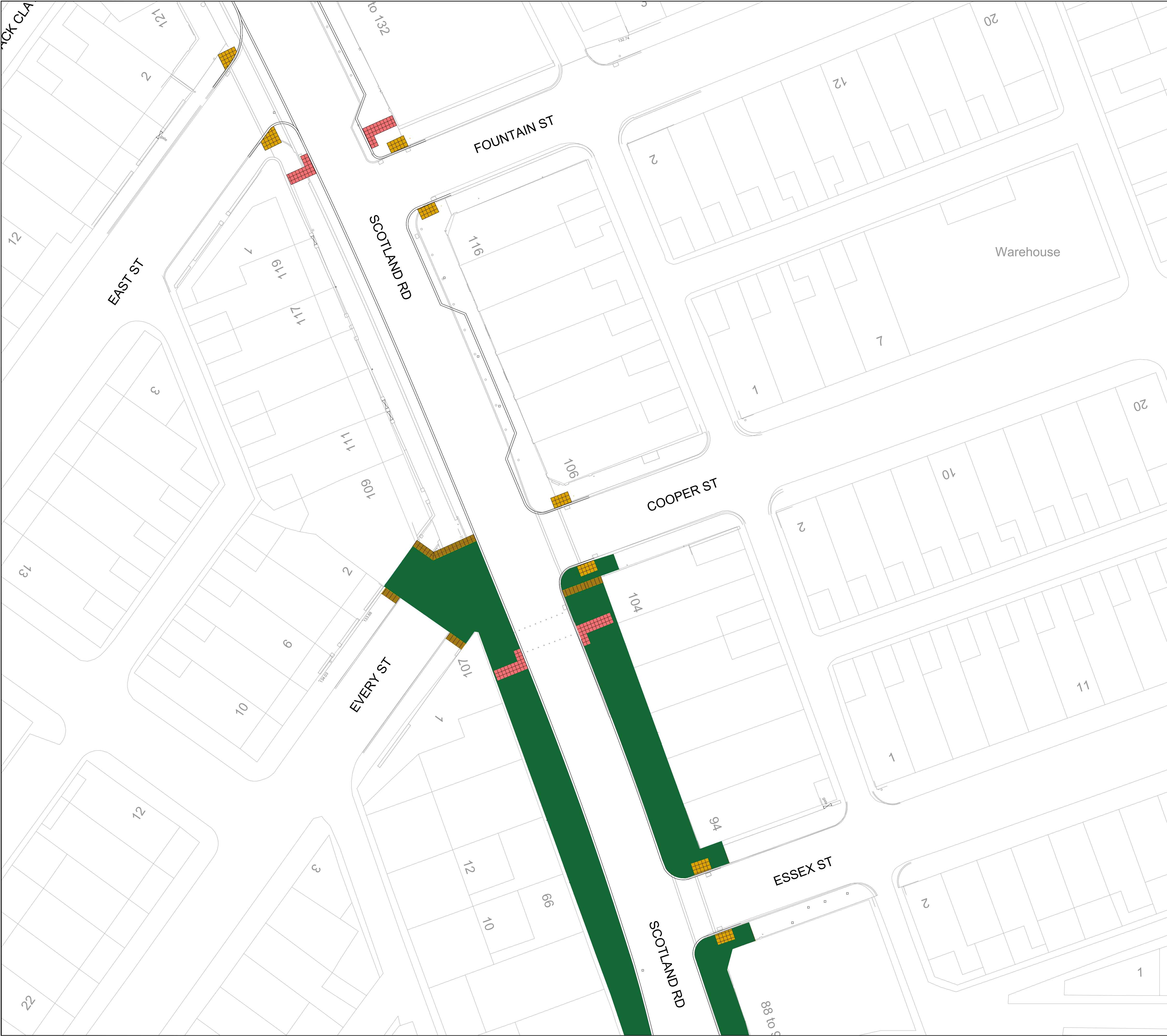
Lancashire County Council Licence No. LA100023320


KEY

-  UNI-DIRECITONAL SEGREGATED CYCLE TRACK
-  BI-DIRECITONAL SEGREGATED CYCLE TRACK
-  SHARED CYCLEWAY



No.	DATE	AMENDMENT DETAILS	CHECKED BY	DRAWN BY
REVISIONS				
		Highways (Design)		
 SCALE BAR (PLOTTED mm)				
PROJECT TITLE		ACCESSIBLE NELSON AREA 2		
DRAWING TITLE		TRAFFIC REGULATION ORDERS SEGREGATED AND SHARED CYCLE PATH		
DRAWN BY RK		DATE MAY 2025		
CHECKED BY ZU		DRAWING No. 14448-106-TRO-SSC		
PROJECT No. 14448		SHEET No. 2 of 7		REVISION 0
SCALE @ A1 1:200		ISSUE PURPOSE TRO		





"Based on Ordnance Survey mapping with the permission of the Controller of Her Majesty's Stationery Office. © Crown copyright. Unauthorised reproduction infringes Crown copyright and may lead to prosecution or civil proceedings.

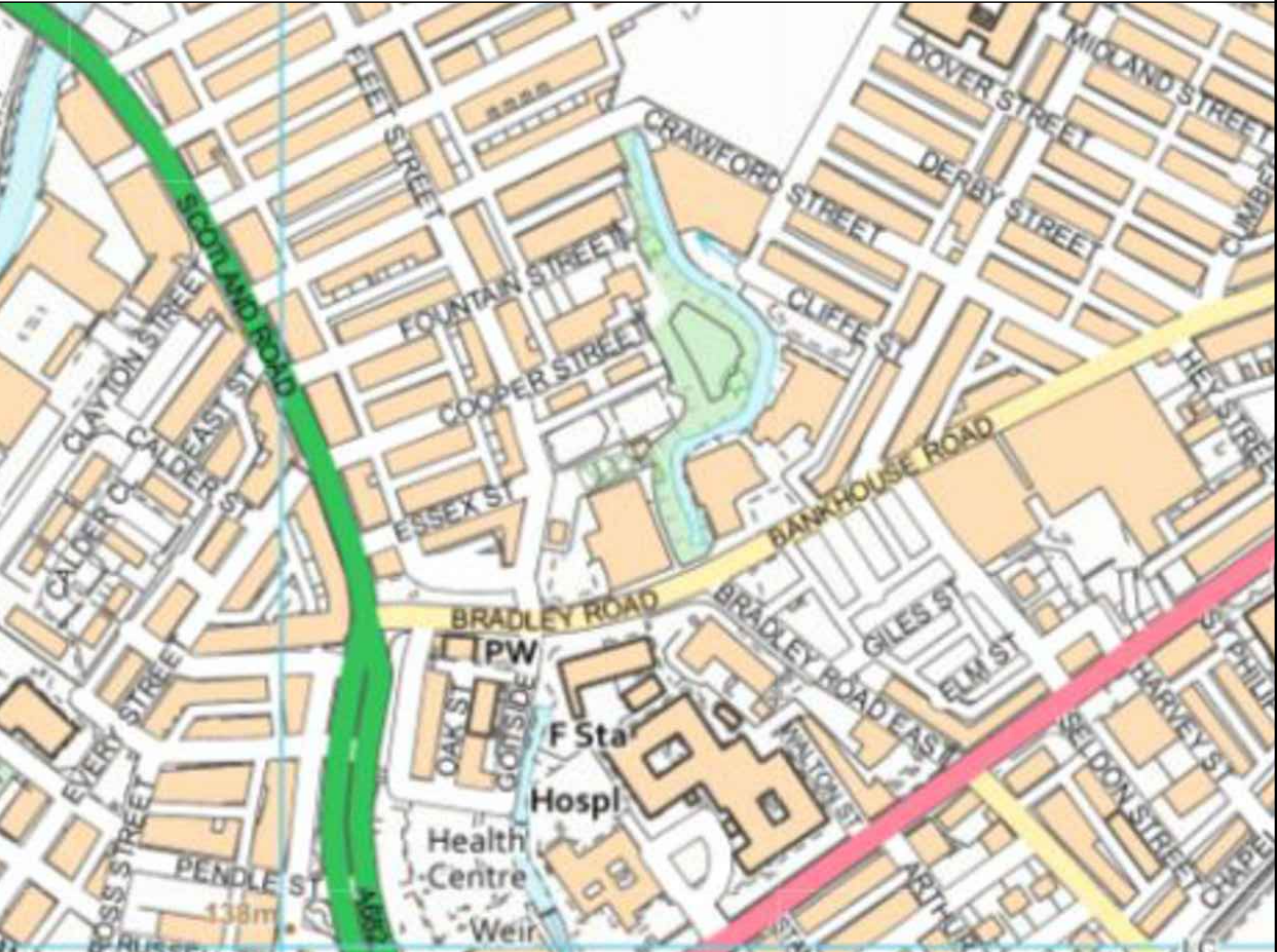
Lancashire County Council Licence No. LA100023320


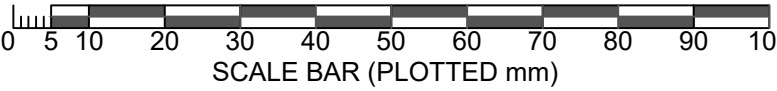
KEY

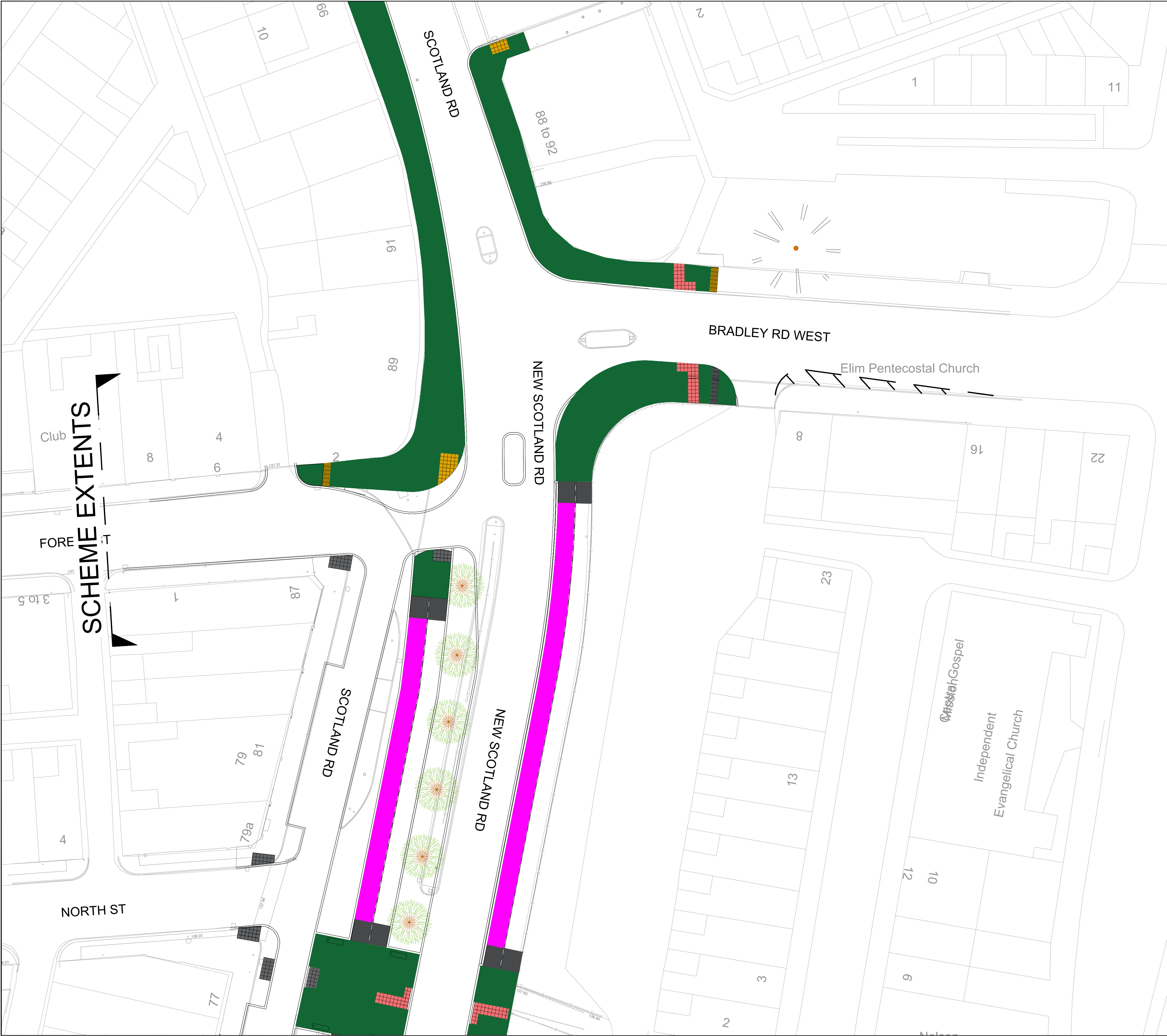
UNI-DIRECITONAL SEGREGATED CYCLE TRACK

BI-DIRECITONAL SEGREGATED CYCLE TRACK

SHARED CYCLEWAY



No.	DATE	AMENDMENT DETAILS	CHECKED BY	DRAWN BY
REVISIONS				
		Highways (Design)		
 SCALE BAR (PLOTTED mm)				
PROJECT TITLE		ACCESSIBLE NELSON AREA 2		
DRAWING TITLE		TRAFFIC REGULATION ORDERS SEGREGATED AND SHARED CYCLE PATH		
DRAWN BY RK		DATE MAY 2025		
CHECKED BY ZU		DRAWING No. 14448-106-TRO-SSC		
PROJECT No. 14448		SHEET No. 3 of 7		REVISION 0
SCALE @ A1 1:200		ISSUE PURPOSE TRO		



"Based on Ordnance Survey mapping with the permission of the Controller of Her Majesty's Stationery Office. © Crown copyright. Unauthorised reproduction infringes Crown copyright and may lead to prosecution or civil proceedings.

Lancashire County Council Licence No. LA100023320

KEY

- UNI-DIRECITONAL SEGREGATED CYCLE TRACK
- BI-DIRECITONAL SEGREGATED CYCLE TRACK
- SHARED CYCLEWAY

No.	DATE	AMENDMENT DETAILS	CHECKED BY	DRAWN BY
REVISIONS				
		Highways (Design)		
<div><div>0102030405060708090100</div><div>SCALE BAR (PLOTTED mm)</div></div>				
PROJECT TITLE		ACCESSIBLE NELSON AREA 3		
DRAWING TITLE		TRAFFIC REGULATION ORDERS SEGREGATED AND SHARED CYCLE PATH		
DRAWN BY		DATE		
RK		MAY 2025		
CHECKED BY		DRAWING No.		
ZU		14448-106-TRO-SSC		
PROJECT No.		SHEET No.		REVISION
14448		4 of 7		0
SCALE @ A1		ISSUE PURPOSE		
1:200		TRO		





"Based on Ordnance Survey mapping with the permission of the Controller of Her Majesty's Stationery Office. © Crown copyright. Unauthorised reproduction infringes Crown copyright and may lead to prosecution or civil proceedings.


Lancashire County Council Licence No. LA100023320

KEY

UNI-DIRECITONAL SEGREGATED CYCLE TRACK

BI-DIRECITONAL SEGREGATED CYCLE TRACK

SHARED CYCLEWAY



No.	DATE	AMENDMENT DETAILS	CHECKED BY	DRAWN BY
REVISIONS				
		Highways (Design)		
<div><div>05102030405060708090100</div><div>SCALE BAR (PLOTTED mm)</div></div>				
PROJECT TITLE		ACCESSIBLE NELSON AREA 3		
DRAWING TITLE		TRAFFIC REGULATION ORDERS SEGREGATED AND SHARED CYCLE PATH		
DRAWN BY	RK	DATE	MAY 2025	
CHECKED BY	ZU	DRAWING No.	14448-106-TRO-SSC	
PROJECT No.	14448	SHEET No.	5 of 7	REVISION 0
SCALE @ A1	1:200	ISSUE PURPOSE	TRO	



"Based on Ordnance Survey mapping with the permission of the Controller of Her Majesty's Stationary Office. © Crown copyright. Unauthorised reproduction infringes Crown copyright and may lead to prosecution or civil proceedings.

Lancashire County Council Licence No. LA100023320

KEY

UNI-DIRECITONAL SEGREGATED CYCLE TRACK

BI-DIRECITONAL SEGREGATED CYCLE TRACK

SHARED CYCLEWAY

No.	DATE	AMENDMENT DETAILS	CHECKED BY	DRAWN BY

Highways (Design)

0102030405060708090100

SCALE BAR (PLOTTED mm)

PROJECT TITLE

ACCESSIBLE NELSON AREA 4

DRAWING TITLE

TRAFFIC REGULATION ORDERS
SEGREGATED AND SHARED CYCLE PATH

DRAWN BY

RK

DATE

MAY 2025

CHECKED BY

ZU

DRAWING No.

14448-106-TRO-SSC

PROJECT No.

14448

SHEET No.

6 of 7

REVISION

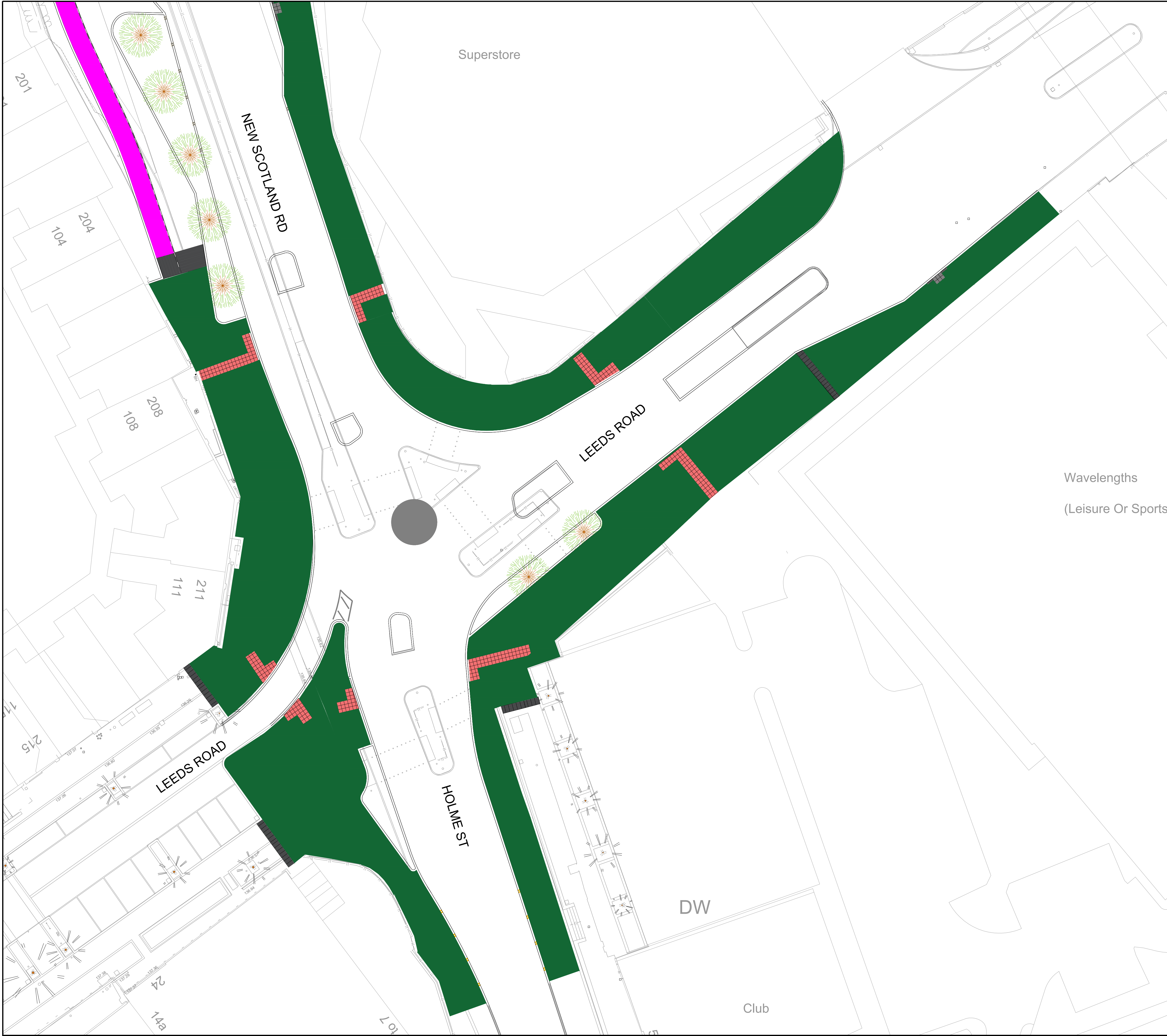
0

SCALE @ A1

1:200

ISSUE PURPOSE

TRO



"Based on Ordnance Survey mapping with the permission of the Controller of Her Majesty's Stationery Office. © Crown copyright. Unauthorised reproduction infringes Crown copyright and may lead to prosecution or civil proceedings.
Lancashire County Council Licence No. LA100023320

KEY

- UNI-DIRECITONAL SEGREGATED CYCLE TRACK
- BI-DIRECITONAL SEGREGATED CYCLE TRACK
- SHARED CYCLEWAY

No.	DATE	AMENDMENT DETAILS	CHECKED BY	DRAWN BY
REVISIONS				
		Highways (Design)		
0 5 10 20 30 40 50 60 70 80 90 100 SCALE BAR (PLOTTED mm)				
PROJECT TITLE ACCESSIBLE NELSON AREA 4				
DRAWING TITLE TRAFFIC REGULATION ORDERS SEGREGATED AND SHARED CYCLE PATH				
DRAWN BY RK		DATE MAY 2025		
CHECKED BY ZU		DRAWING No. 14448-106-TRO-SSC		
PROJECT No. 14448		SHEET No. 7 of 7		REVISION 0
SCALE @ A1 1:200		ISSUE PURPOSE TRO		