

Enquirer

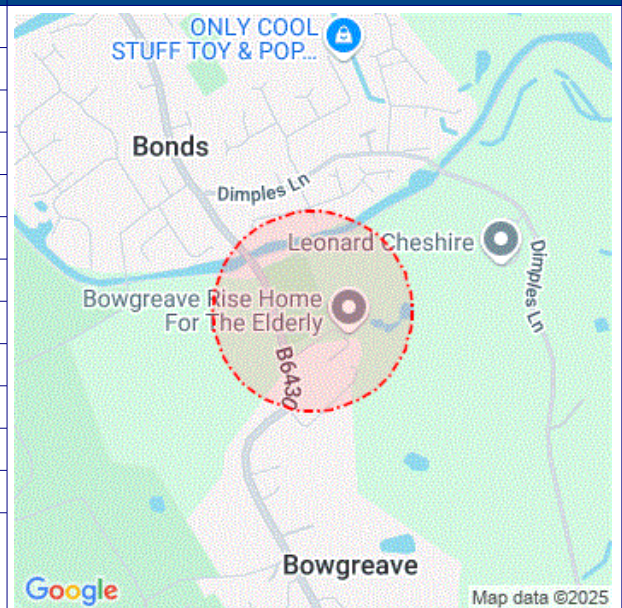
Name	Miss Jane Bateson	Phone	01772 532977
Company	Lancashire County Council	Mobile	Not Supplied
Address	Estates Service PO Box 26 County Hall Preston LAN PR1 8RE		
Email	estates.admin@lancashire.gov.uk		

Enquiry Details

Enquiry type	Initial Enquiry
Work category	Property Conveyance
Work type	Single property sale
Work type buffer*	25 metres
Start date	12/04/2025
End date	12/04/2025
Scheme/Reference	Land at Garstang Road, Bowgreave
Search location	XY= 349667, 444420
Confirmed location	349663 444415
Site size	330 metres diameter
Site Contact Name	Not Supplied
Site Phone No.	Not Supplied
Description of Works	

* The WORK TYPE BUFFER is a distance added to your search area based on the Work type you have chosen.

Site Map



Please note that the above map only displays the location of the proposed work site and will not display any of the Members' pipes and cables. It is imperative that this area accurately reflects the proposed work site.

Affected LSBUD members

(LSBUD Members who have assets registered on LSBUD within the vicinity of your search area.)

Do not proceed until all Members listed below have confirmed that your works can continue.

Asset Owner	Phone/Email	Emergency Only	Status
Cadent Gas	0800688588	0800111999	Await response
Electricity North West Limited	08001954141	08001954141	Await response
National Grid Electricity Transmission	08000014282	0800404090	Await response

Status explanation

Await Response means that the asset owner will contact you. This is typically by sending the plan response but they may ask for further information before being able to do so, particularly if any payments or authorisations are required.

Email Additional Info means that the asset owner needs further information about your works to assess your enquiry before providing a response. Please provide any details you have available including plans, method statements etc. if available.

Important notices

It is very important that you correctly understand what the service does and the procedures in order for you to work safely. Please refer to the LSBUD Support Page (www.lsbud.co.uk/lineasearchbeforeudig-support) for further guidance.

This information includes how to provide additional information to the LSBUD Members who request it to provide a response to your enquiry.

Validity and search criteria. The results of this enquiry are based on the confirmed information you entered and are valid only as at the date and time of the enquiry. It is your responsibility to ensure that the Enquiry Details are correct, and LineasearchbeforeUdig (LSBUD) accepts no responsibility for any errors or omissions in the Enquiry Details or any consequences thereof. LSBUD Members update their asset information on a regular basis so you are advised to consider this when undertaking any works. It is your responsibility to choose the period of time after which you need to resubmit any enquiry but the maximum time (after which your enquiry will no longer be dealt with by the LSBUD Helpdesk and LSBUD Members) is 28 days. If any details of the enquiry change, particularly including, but not limited to, the location of the work, then a further enquiry must be made.

Terms and Conditions. Please note that this enquiry is subject always to our standard terms and conditions available at www.lsbud.co.uk ("Terms of Use") and the disclaimer at the end of this document. Please note that in the event of any conflict or ambiguity between the terms of this Enquiry Confirmation and the Terms of Use, the Terms of Use shall take precedence.

List of not affected LSBUD members (LSBUD Members who do not have assets registered on the LSBUD service within the vicinity of your search area.)

Air Products PLC	AllPoints Fibre	Angus Energy
AWE Pipeline	B & D Energy Limited	Balfour Beatty Investments Limited
BOC Limited (A Member of the Linde Group)	Box Broadband	BP Exploration Operating Company Limited
BPA	Cambridge Water	Cambridgeshire County Council Climate Change and Energy Services
CATS Pipeline c/o Wood Group PSN	Cemex	Centrica Storage Ltd
CNG Services Ltd	Concept Solutions People Ltd	ConocoPhillips (UK) Teesside Operator Ltd
D.S.Smith	Diamond Transmission Corporation	DIO (MOD Live Pipelines)
Drax Power Limited	Eden Estuary Energy Limited	EDF Energy Renewables Ltd
EET Fuels	EirGrid	Eleclink Limited
Energy Assets Networks	ENI & Himor c/o Penspen Ltd	EnQuest NNS Limited
EP Langage Limited	ESB CCGT Power station (Carrington Gas Pipeline)	ESP Utilities Group
Esso Petroleum Company Limited	euNetworks Fiber UK Ltd	EXA Infrastructure
Exolum Pipeline System	Fulcrum Electricity Assets Limited	Fulcrum Pipelines Limited
G.Network Communication Ltd c/o JSM Group Ltd	Gamma	Gas Networks Ireland (UK)
Gateshead Energy Company	Gigaclear Ltd	Greenlink Interconnector Ltd
Harbour Energy	Heathrow Airport LTD	Humbly Grove Energy
IGas Energy	Impala Terminals Infrastructure Ltd	INEOS FPS Pipelines
INEOS Manufacturing (Scotland and TSEP)	INOVYN ChlorVinyls Limited	INOVYN Enterprises Limited
Intergen (Coryton Energy or Spalding Energy)	Kensa Utilities	Last Mile
Liverpool City Region Connect	Mainline Pipelines Limited	Manchester Jetline Limited
Manx Cable Company	Marchwood Power Ltd (Gas Pipeline)	Melbourn Solar Limited
MUA Group Limited	Mutual Energy	National Gas Transmission
National Grid Electricity Distribution	National Grid Ventures	Neos Networks
Northern Gas Networks Limited	Northumbrian Water Group	NPower CHP Pipelines
NTT Global Data Centers EMEA UK Ltd	NYnet Ltd	Ogi
Oikos Storage Limited	Ørsted	Palm Paper Ltd
Perenco UK Limited (Purbeck Southampton Pipeline)	Petroineos	Phillips 66
Portsmouth Water	Redundant Pipelines - LPDA	RWE - Great Yarmouth Pipeline (Bacton to Great Yarmouth Power Station)
RWEnpower (Little Barford and South Haven)	SABIC UK Petrochemicals	SAS Utility Services Ltd
Scottish and Southern Electricity Networks	Scottish Power Generation	Seabank Power Ltd
SES Water	SGN	Shell

Shell NOP	South Staffs Water	SP Energy Networks
Spring Fibre Limited	Squire Energy Networks	SSE Generation Ltd
SSE Transmission	SSE Utility Solutions Limited	Storengy
Sutton Bridge Power Generation	Tata Communications (c/o JSM Construction Ltd)	TfL – London Underground HV Cables (Road & Track Side Cables)
toob Limited	Total (Colnbrook) c/o Penspen	Total Finaline Pipelines
Transmission Capital	Trojan Energy Limited	UK Power Distribution
UK Power Networks	Uniper UK Ltd	University of Cambridge Granta Backbone Network
Vattenfall	Veolia ES SELCHP Limited	Veolia ES Sheffield Ltd
Virgin Media O2	Voneus Limited	VPI Power Limited
Wales and West Utilities	Welsh Power	West of Duddon Sands Transmission Ltd
West Sussex OpenNetwork (Cooperative National Infrastructure)	Westminster City Council	Winnington CHP Ltd
Zayo Group UK Ltd c/o JSM Group Ltd		

Non-LSBUD members (Asset owners not registered on LSBUD)

(The following Non-LSBUD Members may have assets in your search area. It is YOUR RESPONSIBILITY to contact them before proceeding.

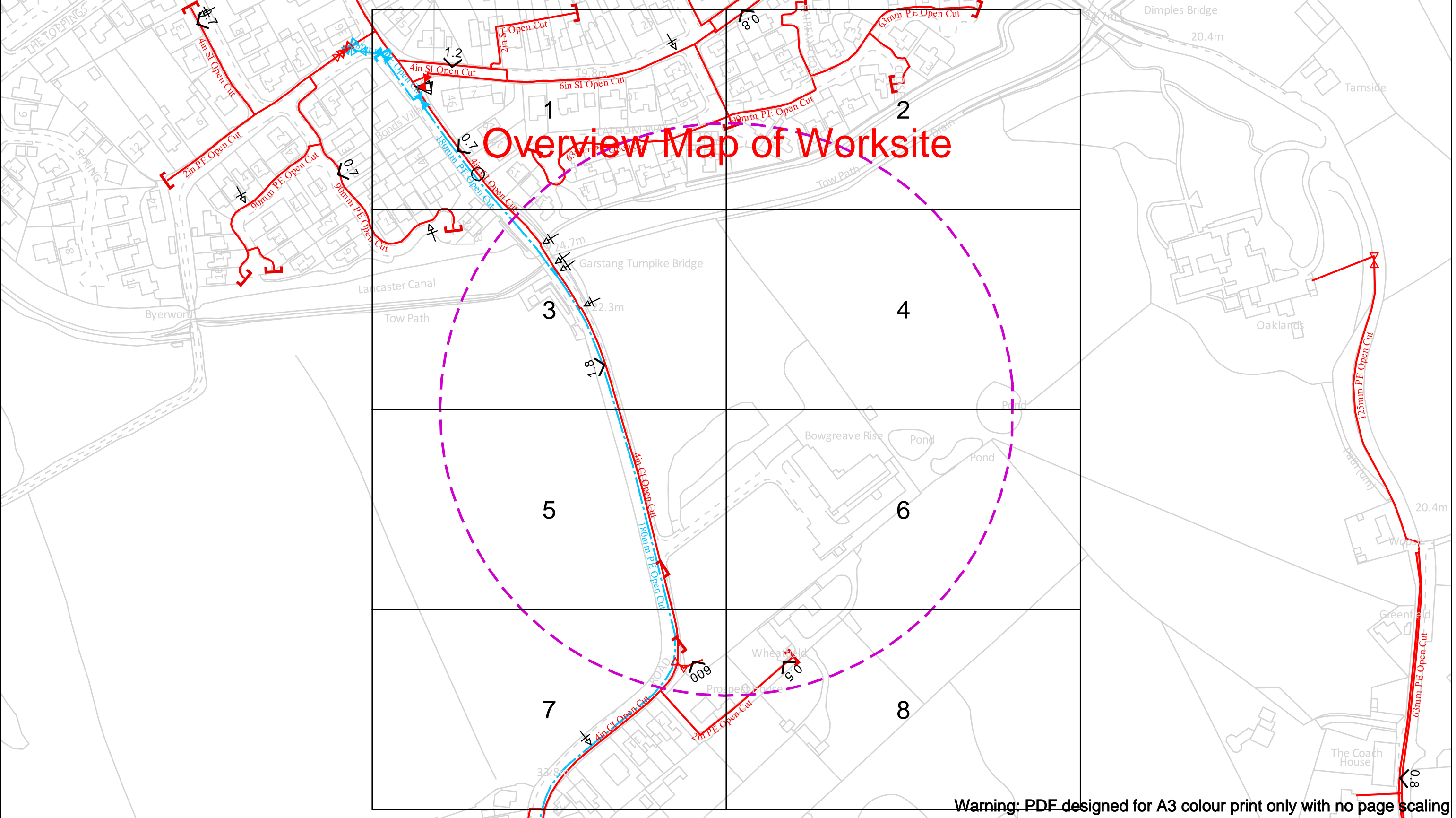
Please be aware this list is not exhaustive and it is your responsibility to identify and contact all asset owners within your search area.)

Asset Owner	Preferred contact method	Phone	Status
Bring Energy	nrsua@bringenergy.com	0800 130 3600	Not Notified
BT	https://www.swns.bt.com/pls/mbe/welcome.home	08000232023	Not Notified
CityFibre	asset.team@cityfibre.com	033 3150 7282	Not Notified
Colt	plantenquiries@catelecomuk.com	01227768427	Not Notified
GTC	https://pe.gtc-uk.co.uk/PlantEnqMembership	01359240363	Not Notified
Lancashire County Council	highways@lancashire.gov.uk	03001236701	Not Notified
Lumen Technologies	plantenquiries@ocugroup.com	02087314613	Not Notified
Mobile Broadband Network Limited	mbnl.plant.enquiries@turntown.com	01212 621 100	Not Notified
Sky UK Limited	nrsua@sky.uk	02070323234	Not Notified
Sota	sota.plantenquiries@ocugroup.com		Not Notified
United Utilities	WastewaterDeveloperServices@uuplc.co.uk	08707510101	Not Notified
Utility assets Ltd	assetrecords@utilityassets.co.uk		Not Notified
Verizon Business	osp-team@uk.verizonbusiness.com	01293611736	Not Notified
Virgin Media	http://www.digdat.co.uk	08708883116	Not Notified
Vodafone	osm.enquiries@atkinsglobal.com	01454662881	Not Notified

Disclaimer

Please refer to LSBUD's Terms of Use for full terms of use available at www.lsbud.co.uk

The results of this Enquiry are personal to the Enquirer and shall not be shared with or relied upon by any other party. The asset information on which the Enquiry results are based has been provided by LSBUD Members, therefore LSBUD will provide no guarantee that such information is accurate or reliable nor does it monitor such asset information for accuracy and reliability going forward. There may also be asset owners which do not participate in the enquiry service operated by LSBUD, including but not exclusively those set out above. Therefore, LSBUD cannot make any representation or give any guarantee or warranty as to the completeness of the information contained in the enquiry results or accept any responsibility for the accuracy of the mapping images used. LSBUD and its employees, agents and consultants accept no liability (save that nothing in this Enquiry Confirmation excludes or limits our liability for death or personal injury arising from our negligence, or our fraud or fraudulent misrepresentation, or any other liability that cannot be excluded or limited by English law) arising in respect thereof or in any other way for errors or omissions including responsibility to any person by reason of negligence.



Date Requested: 11/04/2025
Job Reference: 36951197
Site Location: 349663 444415
Requested by:
Miss Jane Bateson
Your Scheme/Reference: Land at Garstang Road, Bowgreave

Scale: 1:2050 (When plotted at A3)

View extent: 200m, 115m

IMPORTANT NOTICES

This plan shows these pipes owned by Cadent Gas Limited in its role as a Licensed Gas Transporter (GT). Gas pipes owned by other GT's or otherwise privately owned may be present in this area. Information with regards to such pipes should be obtained from the relevant owners. The information shown on this plan is given without warranty, the accuracy thereof cannot be guaranteed. Service pipes, valves, syphons, stub connections etc. are not shown but their presence should be anticipated. No liability of any kind whatsoever is accepted by Cadent Gas Limited or their agents, servants or contractors for any errors or omission. Safe digging practices, in accordance with H5(G)47, must be used to verify and establish the actual position of mains, pipes, services and other apparatus on site before any mechanical plant is used. It is your responsibility to ensure that this information is provided to all persons (either direct labour or contractors) working for you on or near gas apparatus. The information included on this plan should not be referred to beyond a period of 28 days from the date of issue.

In case of an emergency call 0800 111 999

Dig Sites	Area:	Line:
LP Mains	Valve	Diameter Change
MP Mains	Depth of cover	Material Change
IP Mains	Syphon	Out of Standard Service
LHP Mains		

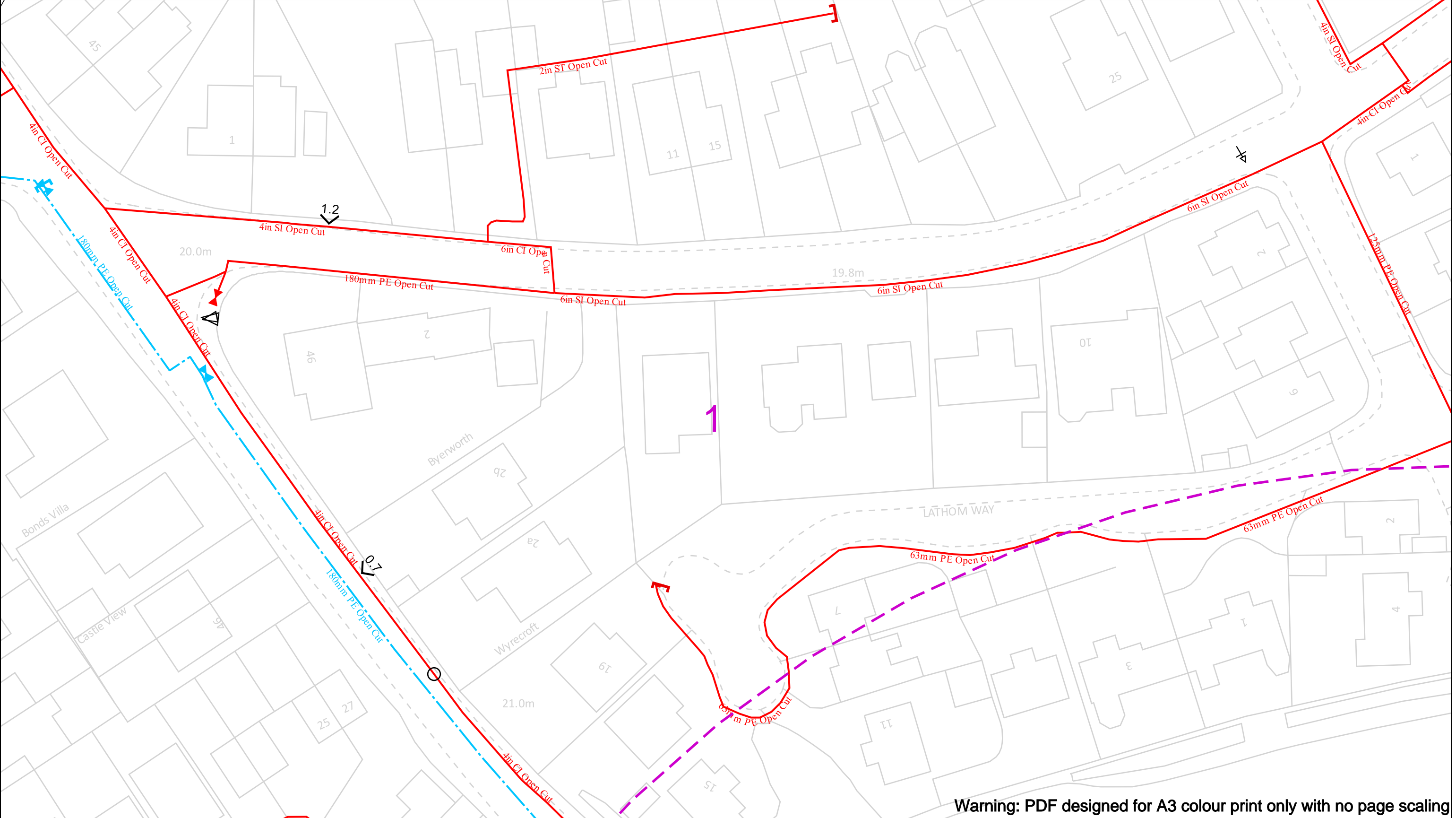
Where an out-of-standard service is present please contact plant protection 0800 688 588 for further information. Out-of-standard service symbology may be used to indicate one or more of the following:

- Identification of shallow services
- Identification of dual services
- Recording of non-perpendicular services

A perpendicular service/connection is laid in a straight line from the entry point at the property to the connection at the main – this includes a pipe that has a perpendicular connection and is not straight but does not deviate more than 1m off centre line.

Cadent
Your Gas Network

Crown Copyright © - This plan is reproduced from or based on the OS map by Cadent Gas Limited, with the sanction of the controller of HM Stationary Office. Crown Copyright Reserved. Ordnance Survey Licence number 100024886



Warning: PDF designed for A3 colour print only with no page scaling

Date Requested: 11/04/2025
Job Reference: 36951197
Site Location: 349663 444415
Requested by:
Miss Jane Bateson
Your Scheme/Reference: Land at Garstang Road, Bowgreave

Scale: 1:500 (When plotted at A3)

View extent: 200m, 115m

IMPORTANT NOTICES

This plan shows these pipes owned by Cadent Gas Limited in its role as a Licensed Gas Transporter (GT). Gas pipes owned by other GT's or otherwise privately owned may be present in this area. Information with regards to such pipes should be obtained from the relevant owners. The information shown on this plan is given without warranty, the accuracy thereof cannot be guaranteed. Service pipes, valves, syphons, stub connections etc. are not shown but their presence should be anticipated. No liability of any kind whatsoever is accepted by Cadent Gas Limited or their agents, servants or contractors for any errors or omission. Safe digging practices, in accordance with H5(G)47, must be used to verify and establish the actual position of mains, pipes, services and other apparatus on site before any mechanical plant is used. It is your responsibility to ensure that this information is provided to all persons (either direct labour or contractors) working for you on or near gas apparatus. The information included on this plan should not be referred to beyond a period of 28 days from the date of issue.

In case of an emergency call 0800 111 999

Dig Sites

	LP Mains		Valve		Area:		Line:
	MP Mains		Depth of cover				
	IP Mains		Syphon				
	LHP Mains		Out of Standard Service				

50m

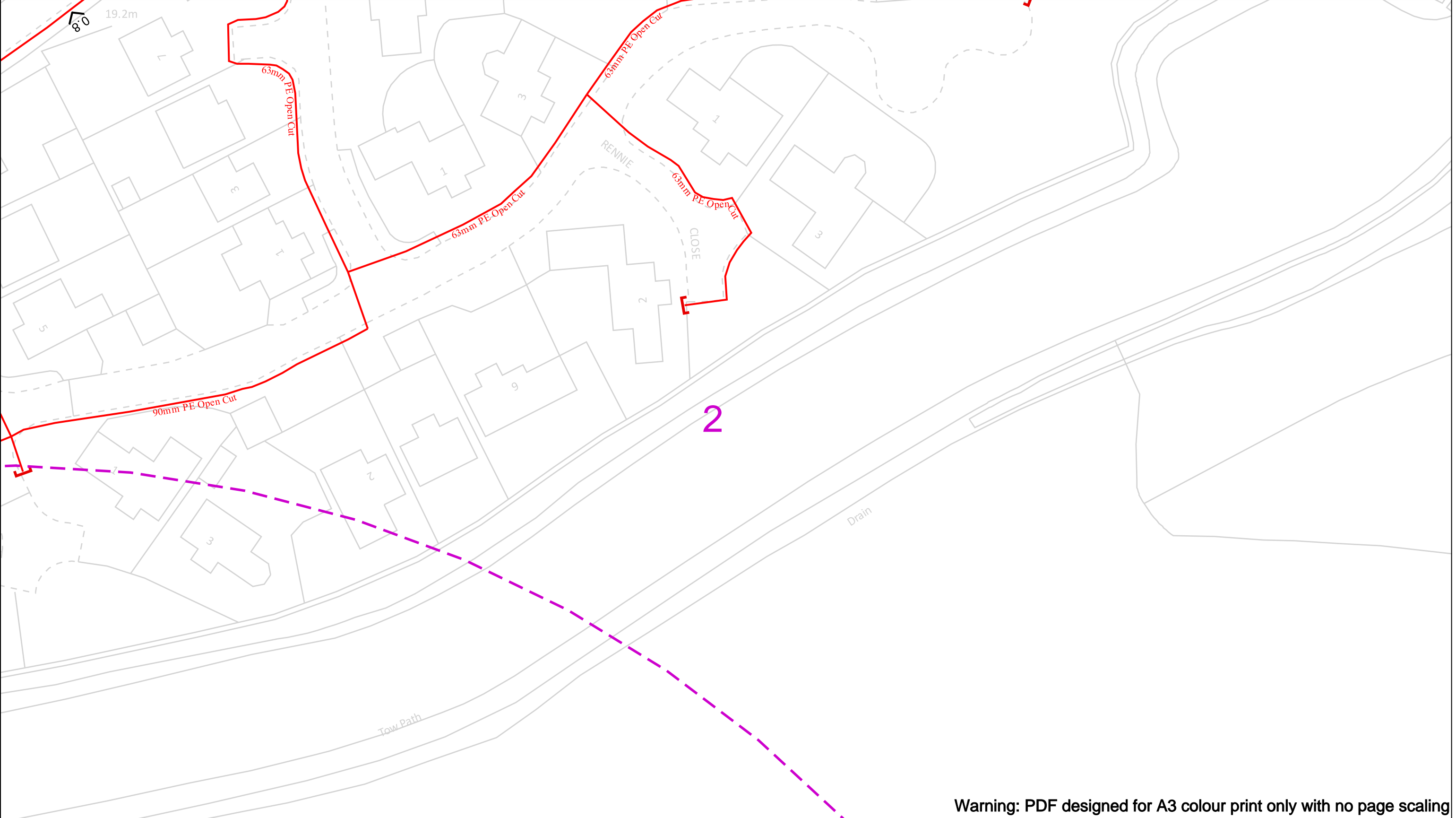
Where an out-of-standard service is present please contact plant protection 0800 688 588 for further information. Out-of-standard service symbology may be used to indicate one or more of the following:

- Identification of shallow services
- Identification of dual services
- Recording of non-perpendicular services

A perpendicular service/connection is laid in a straight line from the entry point at the property to the connection at the main – this includes a pipe that has a perpendicular connection and is not straight but does not deviate more than 1m off centre line.

Your Gas Network

Crown Copyright © - This plan is reproduced from or based on the OS map by Cadent Gas Limited, with the sanction of the controller of HM Stationary Office. Crown Copyright Reserved. Ordnance Survey Licence number 100024886



Warning: PDF designed for A3 colour print only with no page scaling

Date Requested: 11/04/2025
Job Reference: 36951197
Site Location: 349663 444415
Requested by:
Miss Jane Bateson
Your Scheme/Reference: Land at Garstang Road, Bowgreave

Scale: 1:500 (When plotted at A3)

View extent: 200m, 115m

IMPORTANT NOTICES

This plan shows these pipes owned by Cadent Gas Limited in its role as a Licensed Gas Transporter (GT). Gas pipes owned by other GT's or otherwise privately owned may be present in this area. Information with regards to such pipes should be obtained from the relevant owners. The information shown on this plan is given without warranty, the accuracy thereof cannot be guaranteed. Service pipes, valves, syphons, stub connections etc. are not shown but their presence should be anticipated. No liability of any kind whatsoever is accepted by Cadent Gas Limited or their agents, servants or contractors for any errors or omission. Safe digging practices, in accordance with H5(G)47, must be used to verify and establish the actual position of mains, pipes, services and other apparatus on site before any mechanical plant is used. It is your responsibility to ensure that this information is provided to all persons (either direct labour or contractors) working for you on or near gas apparatus. The information included on this plan should not be referred to beyond a period of 28 days from the date of issue.

In case of an emergency call 0800 111 999

50m

Dig Sites

LP Mains

MP Mains

IP Mains

LHP Mains

Area:

Line:

Valve

Depth of cover

Syphon

Diameter Change

Material Change

Out of Standard Service

Where an out-of-standard service is present please contact plant protection 0800 688 588 for further information. Out-of-standard service symbology may be used to indicate one or more of the following:

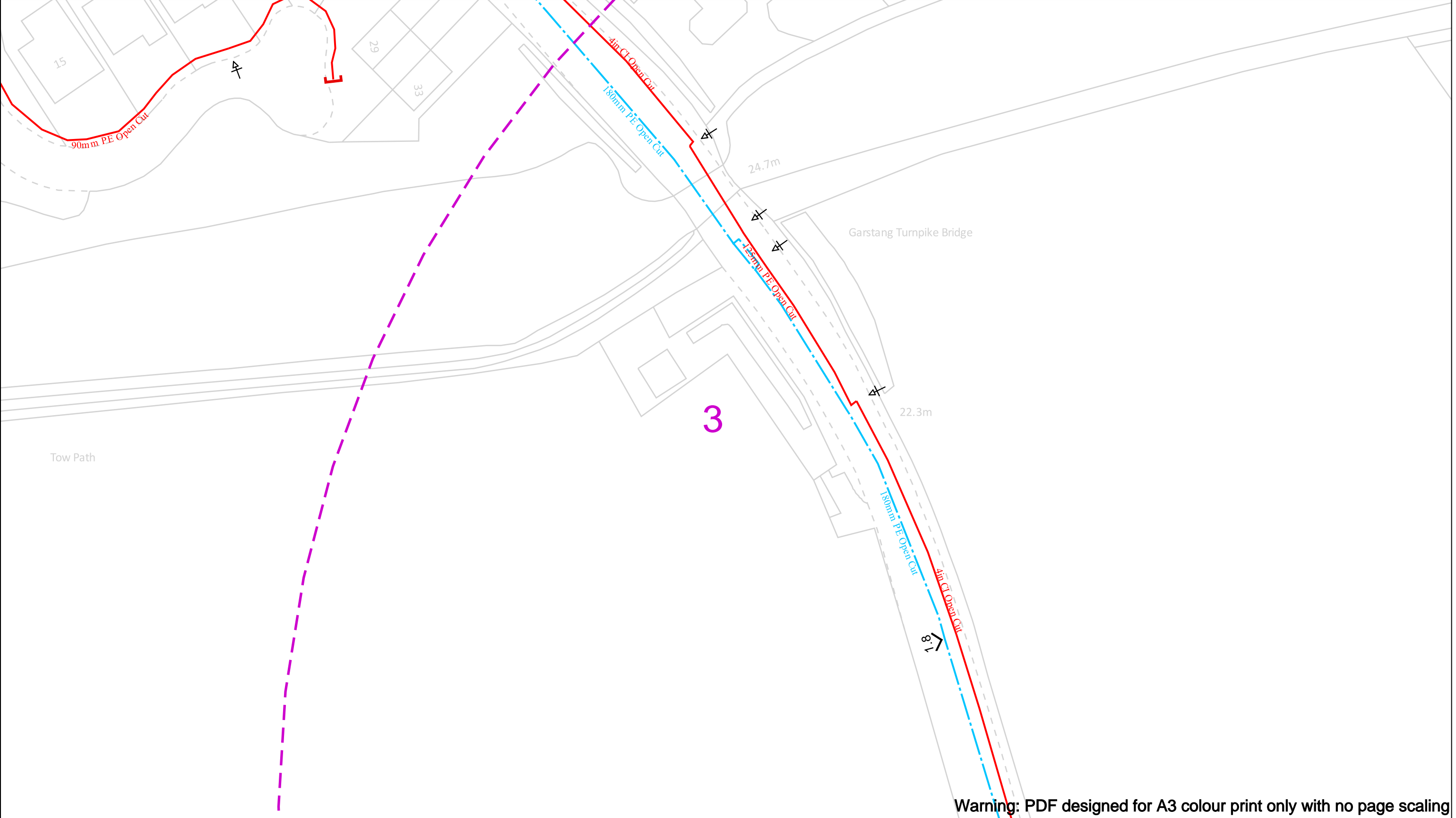
- Identification of shallow services
- Identification of dual services
- Recording of non-perpendicular services

A perpendicular service/connection is laid in a straight line from the entry point at the property to the connection at the main – this includes a pipe that has a perpendicular connection and is not straight but does not deviate more than 1m off centre line.

Cadent

Your Gas Network

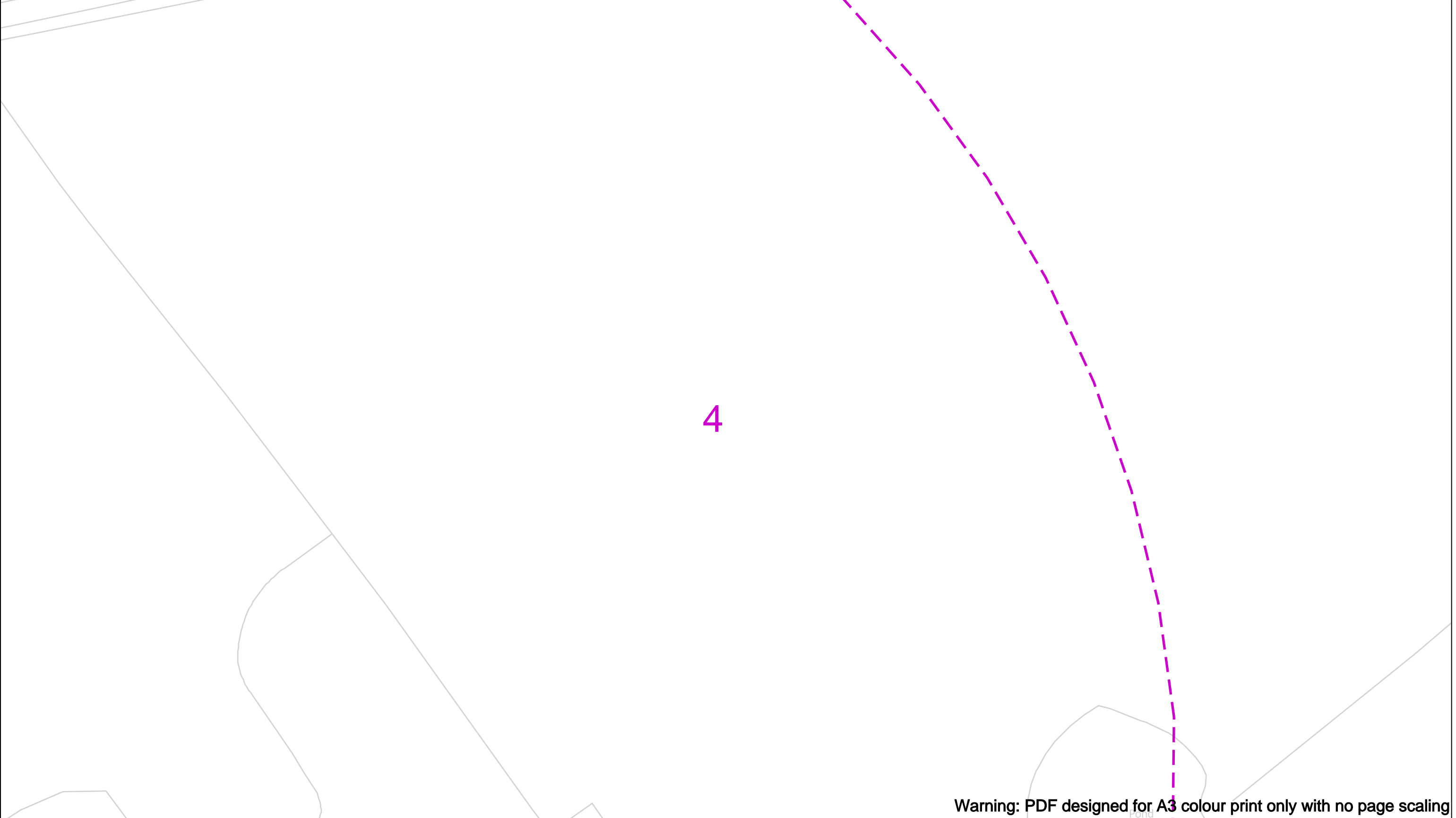
Crown Copyright © - This plan is reproduced from or based on the OS map by Cadent Gas Limited, with the sanction of the controller of HM Stationary Office. Crown Copyright Reserved. Ordnance Survey Licence number 100024886



Warning: PDF designed for A3 colour print only with no page scaling


		View extent: 200m, 115m		In case of an emergency call 0800 111 999		<div>Cadent</div> <div>Your Gas Network</div>		
Date Requested: 11/04/2025 Job Reference: 36951197 Site Location: 349663 444415 Requested by: Miss Jane Bateson Your Scheme/Reference: Land at Garstang Road, Bowgreave		IMPORTANT NOTICES <p>This plan shows these pipes owned by Cadent Gas Limited in its role as a Licensed Gas Transporter (GT). Gas pipes owned by other GT's or otherwise privately owned may be present in this area. Information with regards to such pipes should be obtained from the relevant owners. The information shown on this plan is given without warranty, the accuracy thereof cannot be guaranteed. Service pipes, valves, syphons, stub connections etc. are not shown but their presence should be anticipated. No liability of any kind whatsoever is accepted by Cadent Gas Limited or their agents, servants or contractors for any errors or omission. Safe digging practices, in accordance with H5(G)47, must be used to verify and establish the actual position of mains, pipes, services and other apparatus on site before any mechanical plant is used. It is your responsibility to ensure that this information is provided to all persons (either direct labour or contractors) working for you on or near gas apparatus. The information included on this plan should not be referred to beyond a period of 28 days from the date of issue.</p>		<div><div>Dig Sites</div><div><div><div></div></div>LP Mains</div><div><div><div></div></div>MP Mains</div><div><div><div></div></div>IP Mains</div><div><div><div></div></div>LHP Mains</div><div><div>Area:</div><div><div></div></div></div><div><div>Line:</div><div><div></div></div></div><div><div><div></div></div>Valve</div><div><div><div></div></div>Depth of cover</div><div><div><div></div></div>Syphon</div><div><div><div></div></div>Diameter Change</div><div><div><div></div></div>Material Change</div><div><div><div></div></div>Out of Standard Service</div></div>			<p>Where an out-of-standard service is present please contact plant protection 0800 688 588 for further information. Out-of-standard service symbology may be used to indicate one or more of the following:</p> <ul style="list-style-type: none">• Identification of shallow services• Identification of dual services• Recording of non-perpendicular services <p>A perpendicular service/connection is laid in a straight line from the entry point at the property to the connection at the main – this includes a pipe that has a perpendicular connection and is not straight but does not deviate more than 1m off centre line.</p>	
Scale: 1:500 (When plotted at A3)								

Crown Copyright © - This plan is reproduced from or based on the OS map by Cadent Gas Limited, with the sanction of the controller of HM Stationary Office. Crown Copyright Reserved. Ordnance Survey Licence number 100024886









































Warning: PDF designed for A3 colour print only with no page scaling

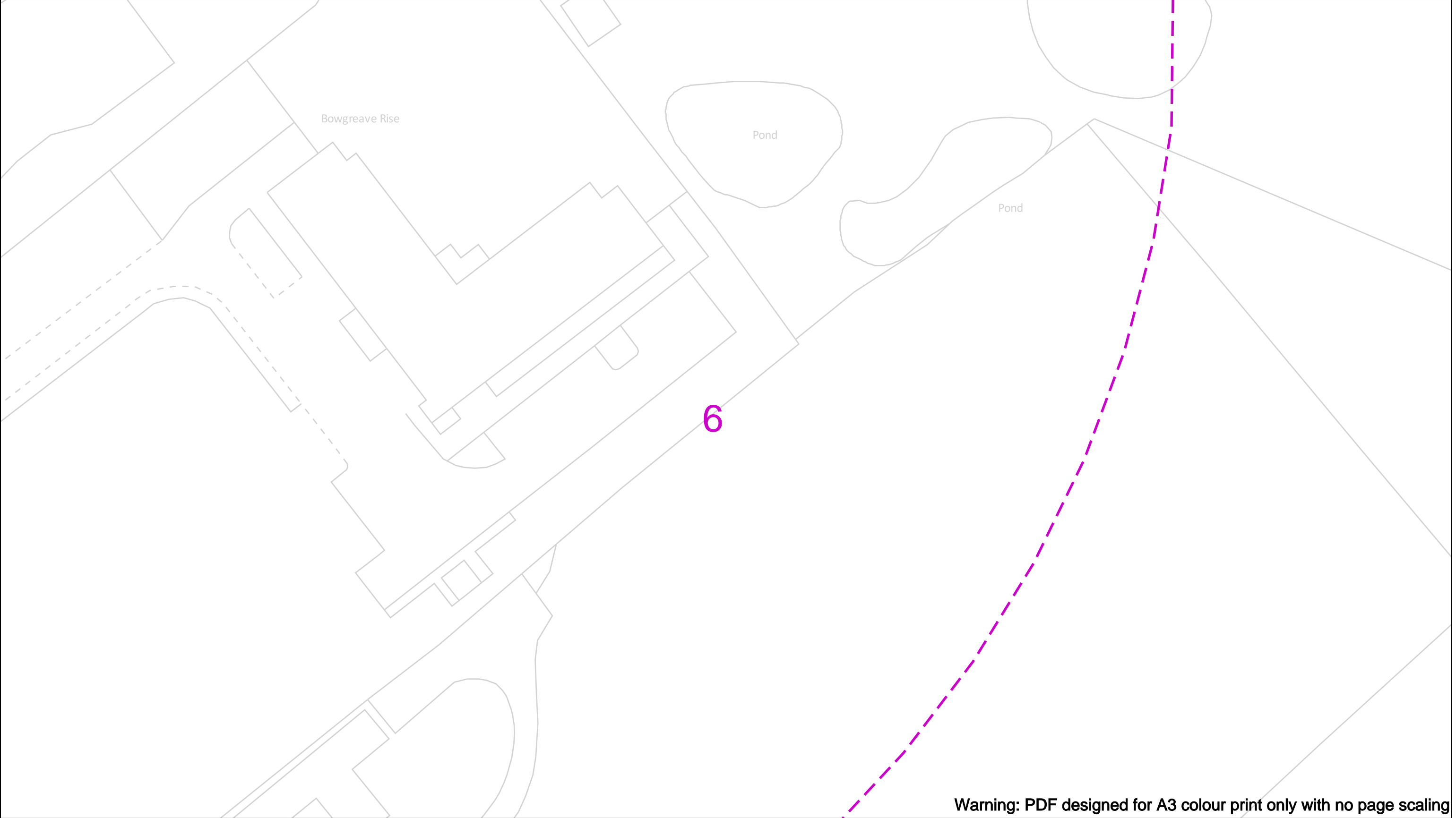
		View extent: 200m, 115m		In case of an emergency call 0800 111 999		<div>Cadent</div> <div>Your Gas Network</div>	
<div>Date Requested: 11/04/2025</div> <div>Job Reference: 36951197</div> <div>Site Location: 349663 444415</div> <div>Requested by:</div> <div>Miss Jane Bateson</div> <div>Your Scheme/Reference: Land at Garstang Road, Bowgreave</div>		<div>IMPORTANT NOTICES</div> <div>This plan shows these pipes owned by Cadent Gas Limited in its role as a Licensed Gas Transporter (GT). Gas pipes owned by other GT's or otherwise privately owned may be present in this area. Information with regards to such pipes should be obtained from the relevant owners. The information shown on this plan is given without warranty, the accuracy thereof cannot be guaranteed. Service pipes, valves, syphons, stub connections etc. are not shown but their presence should be anticipated. No liability of any kind whatsoever is accepted by Cadent Gas Limited or their agents, servants or contractors for any errors or omission. Safe digging practices, in accordance with H5(G)47, must be used to verify and establish the actual position of mains, pipes, services and other apparatus on site before any mechanical plant is used. It is your responsibility to ensure that this information is provided to all persons (either direct labour or contractors) working for you on or near gas apparatus. The information included on this plan should not be referred to beyond a period of 28 days from the date of issue.</div>		<div>Scale: 1:500 (When plotted at A3)</div>			<div><div>Dig Sites</div><div><div><div>—</div>LP Mains</div><div><div>- -</div>MP Mains</div><div><div>- - -</div>IP Mains</div><div><div>- - - -</div>LHP Mains</div></div><div><div><div>⊗</div>Valve</div><div><div>∨</div>Depth of cover</div><div><div>○</div>Syphon</div></div><div><div><div>— — —</div>Area:</div><div><div>- - - -</div>Line:</div><div><div>⬇</div>Diameter Change</div><div><div> </div>Material Change</div><div><div>!</div>Out of Standard Service</div></div></div>





Warning: PDF designed for A3 colour print only with no page scaling

	View extent: 200m, 115m	In case of an emergency call 0800 111 999		<div> Your Gas Network</div>																													
Date Requested: 11/04/2025 Job Reference: 36951197 Site Location: 349663 444415 Requested by: Miss Jane Bateson Your Scheme/Reference: Land at Garstang Road, Bowgreave	IMPORTANT NOTICES <p>This plan shows these pipes owned by Cadent Gas Limited in its role as a Licensed Gas Transporter (GT). Gas pipes owned by other GT's or otherwise privately owned may be present in this area. Information with regards to such pipes should be obtained from the relevant owners. The information shown on this plan is given without warranty, the accuracy thereof cannot be guaranteed. Service pipes, valves, syphons, stub connections etc. are not shown but their presence should be anticipated. No liability of any kind whatsoever is accepted by Cadent Gas Limited or their agents, servants or contractors for any errors or omission. Safe digging practices, in accordance with H5(G)47, must be used to verify and establish the actual position of mains, pipes, services and other apparatus on site before any mechanical plant is used. It is your responsibility to ensure that this information is provided to all persons (either direct labour or contractors) working for you on or near gas apparatus. The information included on this plan should not be referred to beyond a period of 28 days from the date of issue.</p>	<div>50m</div> <table><tr><td>Dig Sites</td><td>Area: </td><td>Line: </td><td></td></tr><tr><td></td><td>LP Mains</td><td></td><td>Valve</td></tr><tr><td></td><td>MP Mains</td><td></td><td>Depth of cover</td></tr><tr><td></td><td>IP Mains</td><td></td><td>Syphon</td></tr><tr><td></td><td>LHP Mains</td><td></td><td>Out of Standard Service</td></tr><tr><td></td><td></td><td></td><td>Diameter Change</td></tr><tr><td></td><td></td><td></td><td>Material Change</td></tr></table>			Dig Sites	Area: 	Line: 			LP Mains		Valve		MP Mains		Depth of cover		IP Mains		Syphon		LHP Mains		Out of Standard Service				Diameter Change				Material Change	<p>Where an out-of-standard service is present please contact plant protection 0800 688 588 for further information. Out-of-standard service symbology may be used to indicate one or more of the following:</p> <ul style="list-style-type: none">• Identification of shallow services• Identification of dual services• Recording of non-perpendicular services <p>A perpendicular service/connection is laid in a straight line from the entry point at the property to the connection at the main – this includes a pipe that has a perpendicular connection and is not straight but does not deviate more than 1m off centre line.</p>
Dig Sites	Area: 	Line: 																															
	LP Mains		Valve																														
	MP Mains		Depth of cover																														
	IP Mains		Syphon																														
	LHP Mains		Out of Standard Service																														
			Diameter Change																														
			Material Change																														
Scale: 1:500 (When plotted at A3)																																	

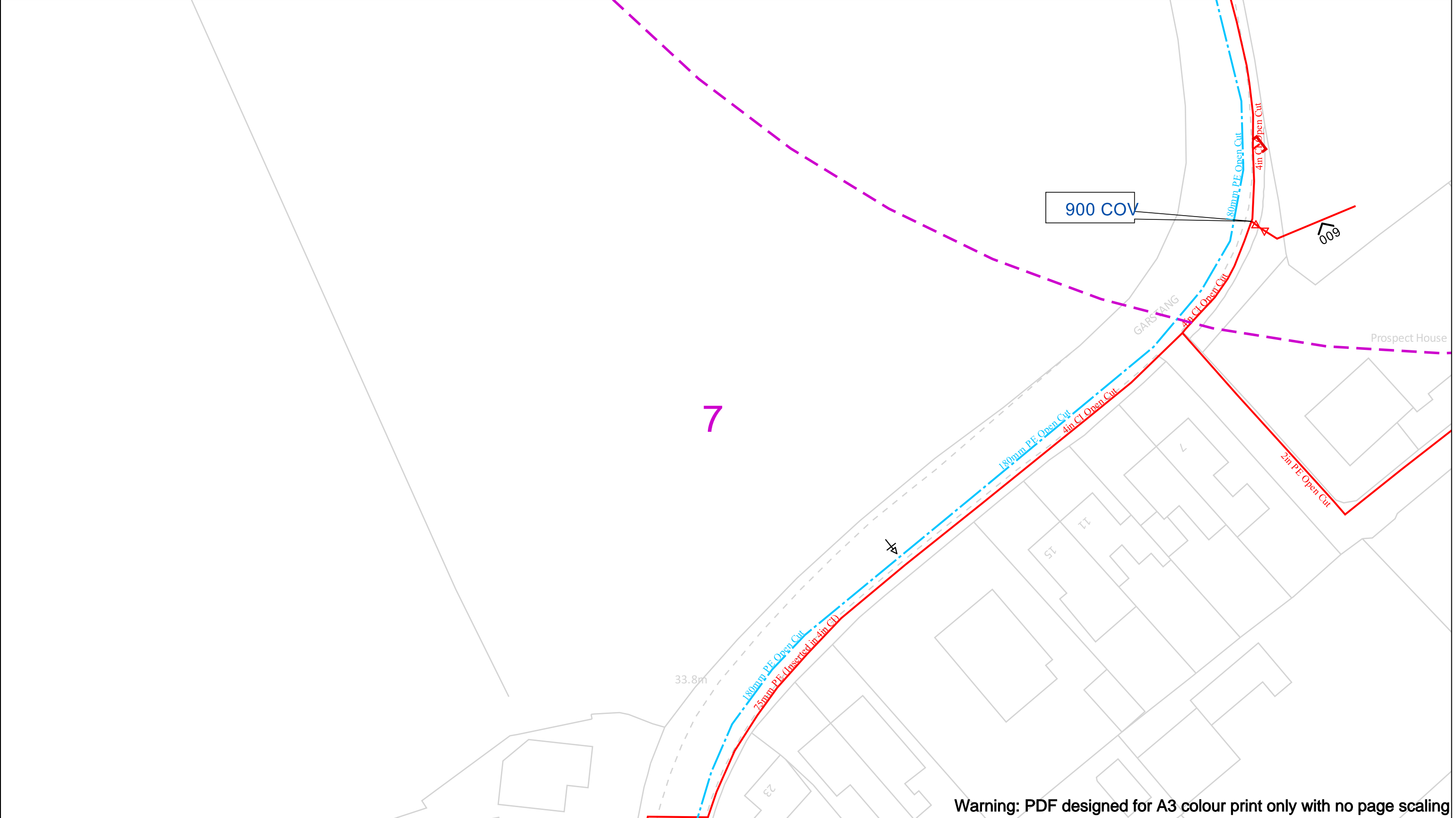
Crown Copyright © - This plan is reproduced from or based on the OS map by Cadent Gas Limited, with the sanction of the controller of HM Stationary Office. Crown Copyright Reserved. Ordnance Survey Licence number 100024886



Warning: PDF designed for A3 colour print only with no page scaling

	View extent: 200m, 115m	In case of an emergency call 0800 111 999		 Your Gas Network																									
Date Requested: 11/04/2025 Job Reference: 36951197 Site Location: 349663 444415 Requested by: Miss Jane Bateson Your Scheme/Reference: Land at Garstang Road, Bowgreave	IMPORTANT NOTICES This plan shows these pipes owned by Cadent Gas Limited in its role as a Licensed Gas Transporter (GT). Gas pipes owned by other GT's or otherwise privately owned may be present in this area. Information with regards to such pipes should be obtained from the relevant owners. The information shown on this plan is given without warranty, the accuracy thereof cannot be guaranteed. Service pipes, valves, syphons, stub connections etc. are not shown but their presence should be anticipated. No liability of any kind whatsoever is accepted by Cadent Gas Limited or their agents, servants or contractors for any errors or omission. Safe digging practices, in accordance with H5(G)47, must be used to verify and establish the actual position of mains, pipes, services and other apparatus on site before any mechanical plant is used. It is your responsibility to ensure that this information is provided to all persons (either direct labour or contractors) working for you on or near gas apparatus. The information included on this plan should not be referred to beyond a period of 28 days from the date of issue.	 Dig Sites <table><tr><td></td><td>LP Mains</td><td></td><td>Valve</td><td></td><td>Diameter Change</td></tr><tr><td></td><td>MP Mains</td><td></td><td>Depth of cover</td><td></td><td>Material Change</td></tr><tr><td></td><td>IP Mains</td><td></td><td>Syphon</td><td></td><td>Out of Standard Service</td></tr><tr><td></td><td>LHP Mains</td><td></td><td></td><td></td><td></td></tr></table>				LP Mains		Valve		Diameter Change		MP Mains		Depth of cover		Material Change		IP Mains		Syphon		Out of Standard Service		LHP Mains					<p>Where an out-of-standard service is present please contact plant protection 0800 688 588 for further information. Out-of-standard service symbology may be used to indicate one or more of the following:</p> <ul style="list-style-type: none">• Identification of shallow services• Identification of dual services• Recording of non-perpendicular services <p>A perpendicular service/connection is laid in a straight line from the entry point at the property to the connection at the main – this includes a pipe that has a perpendicular connection and is not straight but does not deviate more than 1m off centre line.</p>
	LP Mains		Valve			Diameter Change																							
	MP Mains		Depth of cover		Material Change																								
	IP Mains		Syphon		Out of Standard Service																								
	LHP Mains																												
Scale: 1:500 (When plotted at A3)																													

Crown Copyright © - This plan is reproduced from or based on the OS map by Cadent Gas Limited, with the sanction of the controller of HM Stationary Office. Crown Copyright Reserved. Ordnance Survey Licence number 100024886



Warning: PDF designed for A3 colour print only with no page scaling

Date Requested: 11/04/2025
Job Reference: 36951197
Site Location: 349663 444415
Requested by:
Miss Jane Bateson
Your Scheme/Reference: Land at Garstang Road, Bowgreave

Scale: 1:500 (When plotted at A3)

View extent: 200m, 115m

IMPORTANT NOTICES

This plan shows these pipes owned by Cadent Gas Limited in its role as a Licensed Gas Transporter (GT). Gas pipes owned by other GT's or otherwise privately owned may be present in this area. Information with regards to such pipes should be obtained from the relevant owners. The information shown on this plan is given without warranty, the accuracy thereof cannot be guaranteed. Service pipes, valves, syphons, stub connections etc. are not shown but their presence should be anticipated. No liability of any kind whatsoever is accepted by Cadent Gas Limited or their agents, servants or contractors for any errors or omission. Safe digging practices, in accordance with H5(G)47, must be used to verify and establish the actual position of mains, pipes, services and other apparatus on site before any mechanical plant is used. It is your responsibility to ensure that this information is provided to all persons (either direct labour or contractors) working for you on or near gas apparatus. The information included on this plan should not be referred to beyond a period of 28 days from the date of issue.

In case of an emergency call 0800 111 999

Dig Sites

	LP Mains		Valve		Diameter Change
	MP Mains		Depth of cover		Material Change
	IP Mains		Syphon		Out of Standard Service
	LHP Mains				

Area:

Line:

50m

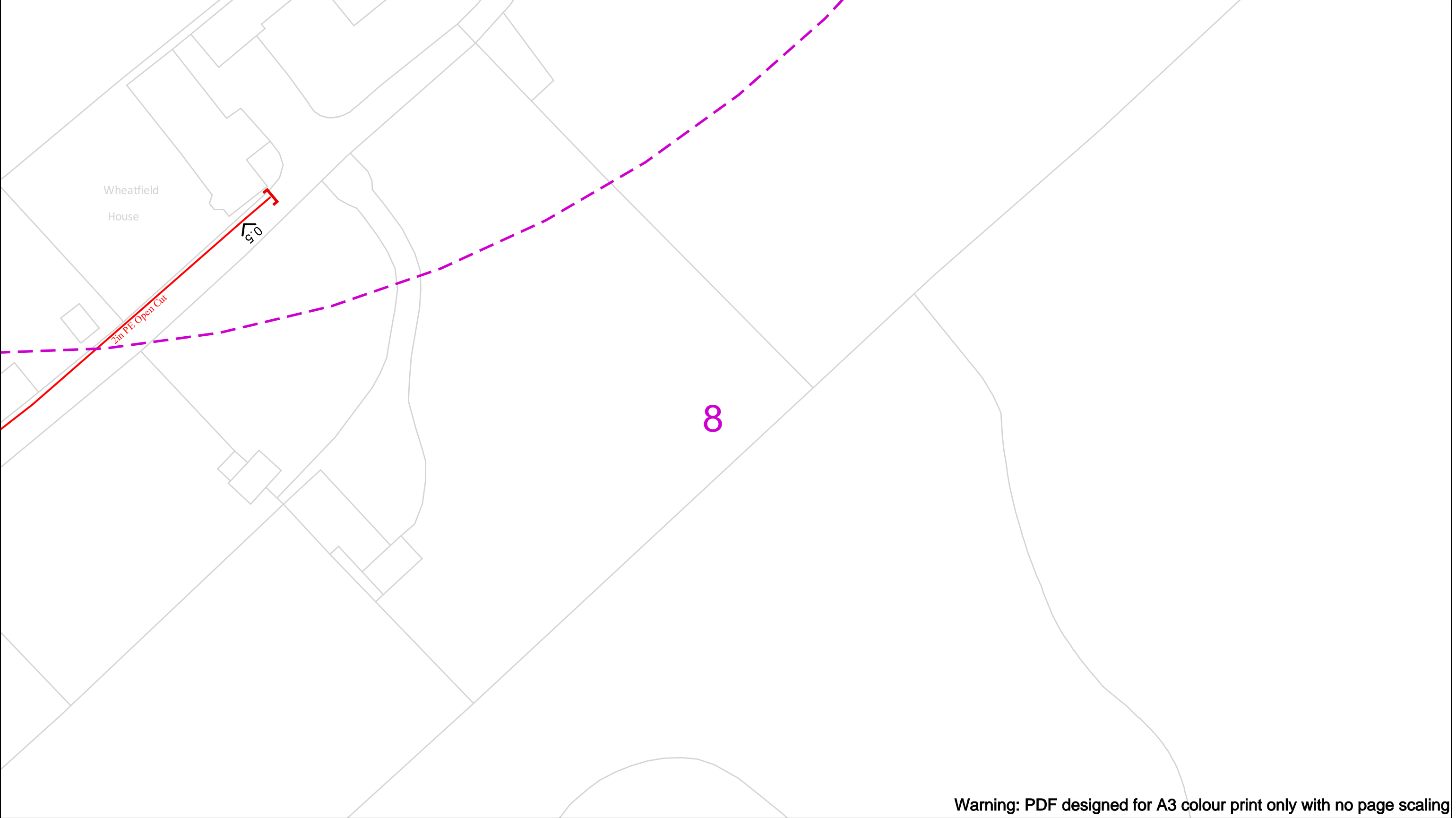
Where an out-of-standard service is present please contact plant protection 0800 688 588 for further information. Out-of-standard service symbology may be used to indicate one or more of the following:

- Identification of shallow services
- Identification of dual services
- Recording of non-perpendicular services

A perpendicular service/connection is laid in a straight line from the entry point at the property to the connection at the main – this includes a pipe that has a perpendicular connection and is not straight but does not deviate more than 1m off centre line.

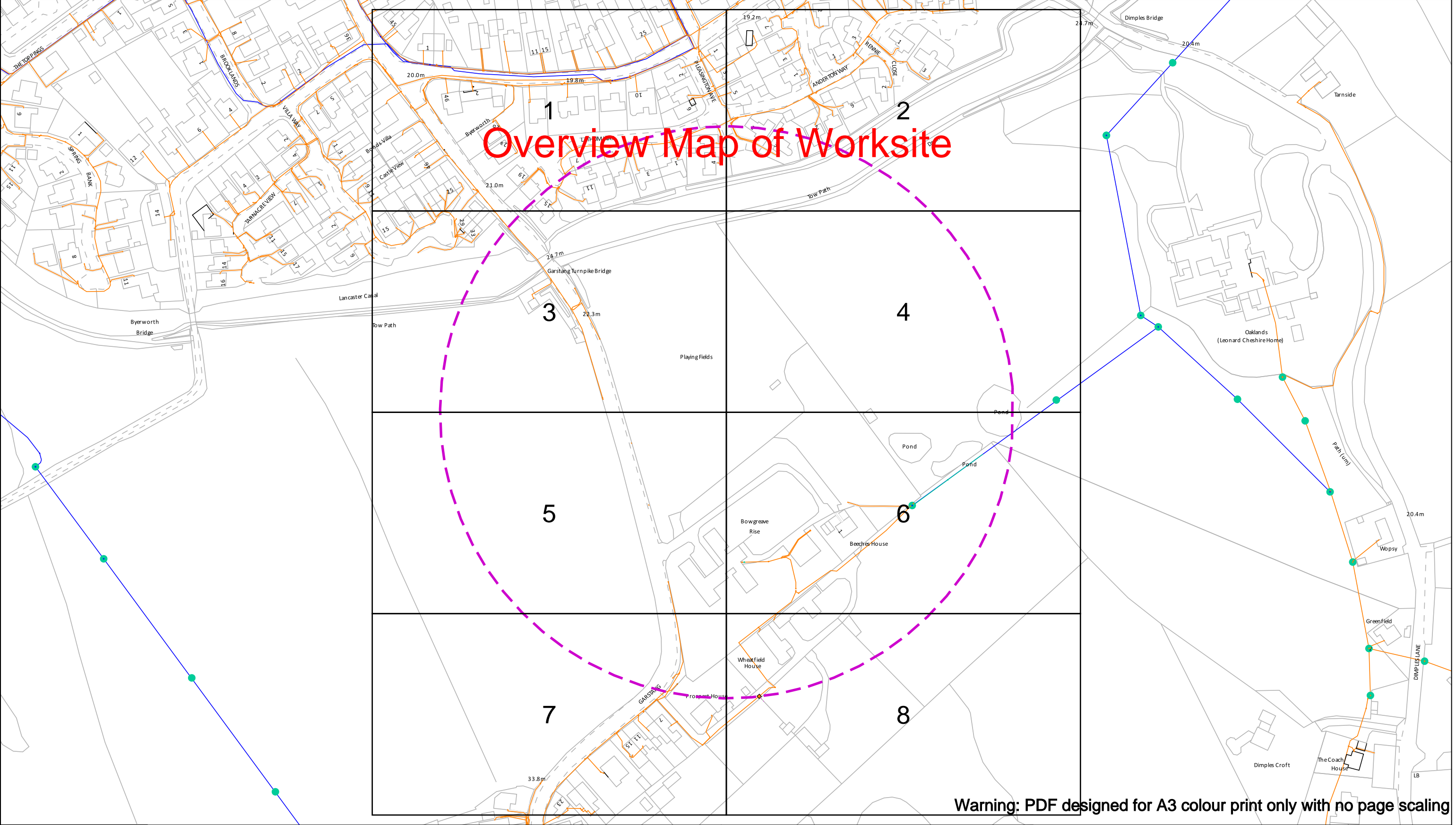
Cadent
Your Gas Network

Crown Copyright © - This plan is reproduced from or based on the OS map by Cadent Gas Limited, with the sanction of the controller of HM Stationary Office. Crown Copyright Reserved. Ordnance Survey Licence number 100024886



Warning: PDF designed for A3 colour print only with no page scaling

<div><div>Date Requested: 11/04/2025 Job Reference: 36951197 Site Location: 349663 444415 Requested by: Miss Jane Bateson Your Scheme/Reference: Land at Garstang Road, Bowgreave</div><div>Scale: 1:500 (When plotted at A3)</div></div>		<div>View extent: 200m, 115m</div> <div>IMPORTANT NOTICES</div> <div>This plan shows these pipes owned by Cadent Gas Limited in its role as a Licensed Gas Transporter (GT). Gas pipes owned by other GT's or otherwise privately owned may be present in this area. Information with regards to such pipes should be obtained from the relevant owners. The information shown on this plan is given without warranty, the accuracy thereof cannot be guaranteed. Service pipes, valves, syphons, stub connections etc. are not shown but their presence should be anticipated. No liability of any kind whatsoever is accepted by Cadent Gas Limited or their agents, servants or contractors for any errors or omission. Safe digging practices, in accordance with H5(G)47, must be used to verify and establish the actual position of mains, pipes, services and other apparatus on site before any mechanical plant is used. It is your responsibility to ensure that this information is provided to all persons (either direct labour or contractors) working for you on or near gas apparatus. The information included on this plan should not be referred to beyond a period of 28 days from the date of issue.</div>	<div>In case of an emergency call 0800 111 999</div> <div><div><div><div><div></div><div>Dig Sites</div></div><div><div><div></div><div>LP Mains</div></div><div><div></div><div>MP Mains</div></div><div><div></div><div>IP Mains</div></div><div><div></div><div>LHP Mains</div></div></div><div><div><div></div><div>Valve</div></div><div><div></div><div>Depth of cover</div></div><div><div></div><div>Syphon</div></div></div><div><div><div></div><div>Area: </div></div><div><div></div><div>Line: </div></div></div><div><div><div></div><div>Diameter Change</div></div><div><div></div><div>Material Change</div></div><div><div></div><div>Out of Standard Service</div></div></div></div><div><div>50m</div><div>Where an out-of-standard service is present please contact plant protection 0800 688 588 for further information. Out-of-standard service symbology may be used to indicate one or more of the following:<ul style="list-style-type: none">• Identification of shallow services• Identification of dual services• Recording of non-perpendicular servicesA perpendicular service/connection is laid in a straight line from the entry point at the property to the connection at the main – this includes a pipe that has a perpendicular connection and is not straight but does not deviate more than 1m off centre line.</div></div></div></div>	<div><div>Cadent</div><div>Your Gas Network</div></div>
<div>Crown Copyright © - This plan is reproduced from or based on the OS map by Cadent Gas Limited, with the sanction of the controller of HM Stationary Office. Crown Copyright Reserved. Ordnance Survey Licence number 100024886</div>				



Warning: PDF designed for A3 colour print only with no page scaling

**In an emergency call 105,
24 hours a day**

Date Requested: 11/04/2025
Job Reference: 36951197
Site Location: 349663 444415
Requested by:
Miss Jane Bateson
Your Scheme/Reference: Land
at Garstang Road, Bowgreave

Scale: 1:2050 (When plotted at A3)

IMPORTANT INFO

Unless otherwise indicated the depth of Electricity North West Limited cables are in accordance with NJUG (450mm for Low Voltage & 600mm for 11kV cables) 33kV and 132kV cables are laid at depths as marked. The depth and positions of Electricity North West Limited equipment was accurate as shown when the equipment was installed. However third parties may have altered the level & other reference data. Therefore Electricity North West Limited accept no responsibility for the position of Electricity North West Limited equipment being different from shown. No person, body or company, shall be relieved from liability for damage caused to Electricity North West Limited equipment by reason of being located differently to the indications on this drawing or from any regulatory loss of income or incentive, or expense, which may be suffered by Electricity North West Limited and which is caused or contributed to by any loss of supply as a result of any damage caused to Electricity North West Limited's equipment. Service cables are not necessarily shown but must be assumed to exist to all premises, streetlights and signs. There may be other Electricity North West Limited apparatus in the vicinity which is not indicated on the cable records. Other apparatus may also be present which is owned by a third party other than Electricity North West Limited.


Reference should be made to HSE Guidance, HS(G)47 "Avoiding Danger from Underground Services" and GS6 "Avoiding Danger from Overhead Power Lines". Electricity North West Limited, Borron Street, Portwood, Stockport, Cheshire, SK1 2JD Registered in England and Wales. Registered No 02366949

Operating Voltage	Colour Code	Line Colour
132kV	Black	<div></div>
33kV	Green	<div></div>
22kV-25kV	Yellow	<div></div>
11kV	Red	<div></div>
6kV-6.6kV	Blue	<div></div>
1kV-6kV	Violet	<div></div>
LV	Orange	<div></div>
Unknown Voltage	Brown	<div></div>

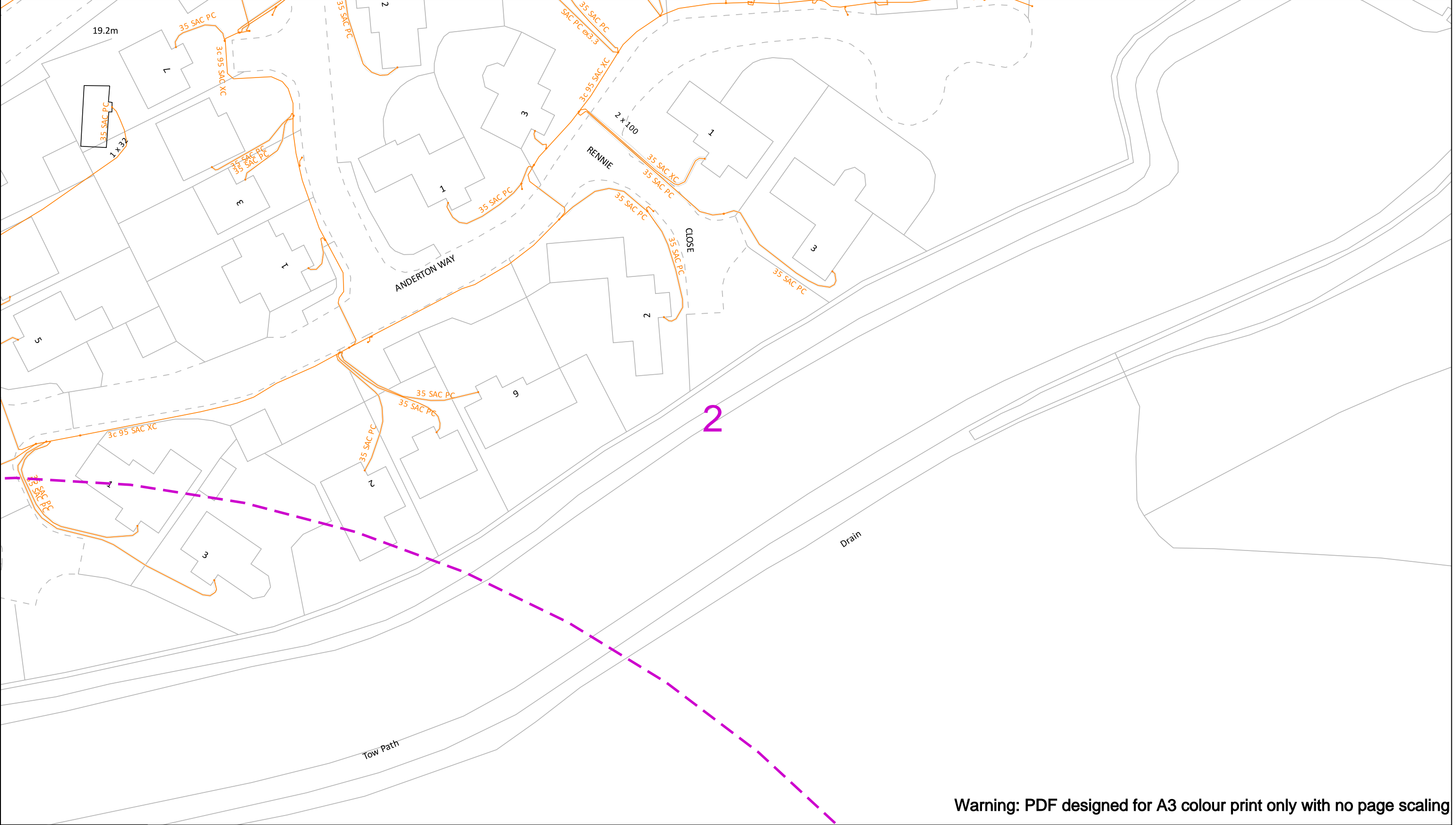
Dig Sites

Area:


Line:

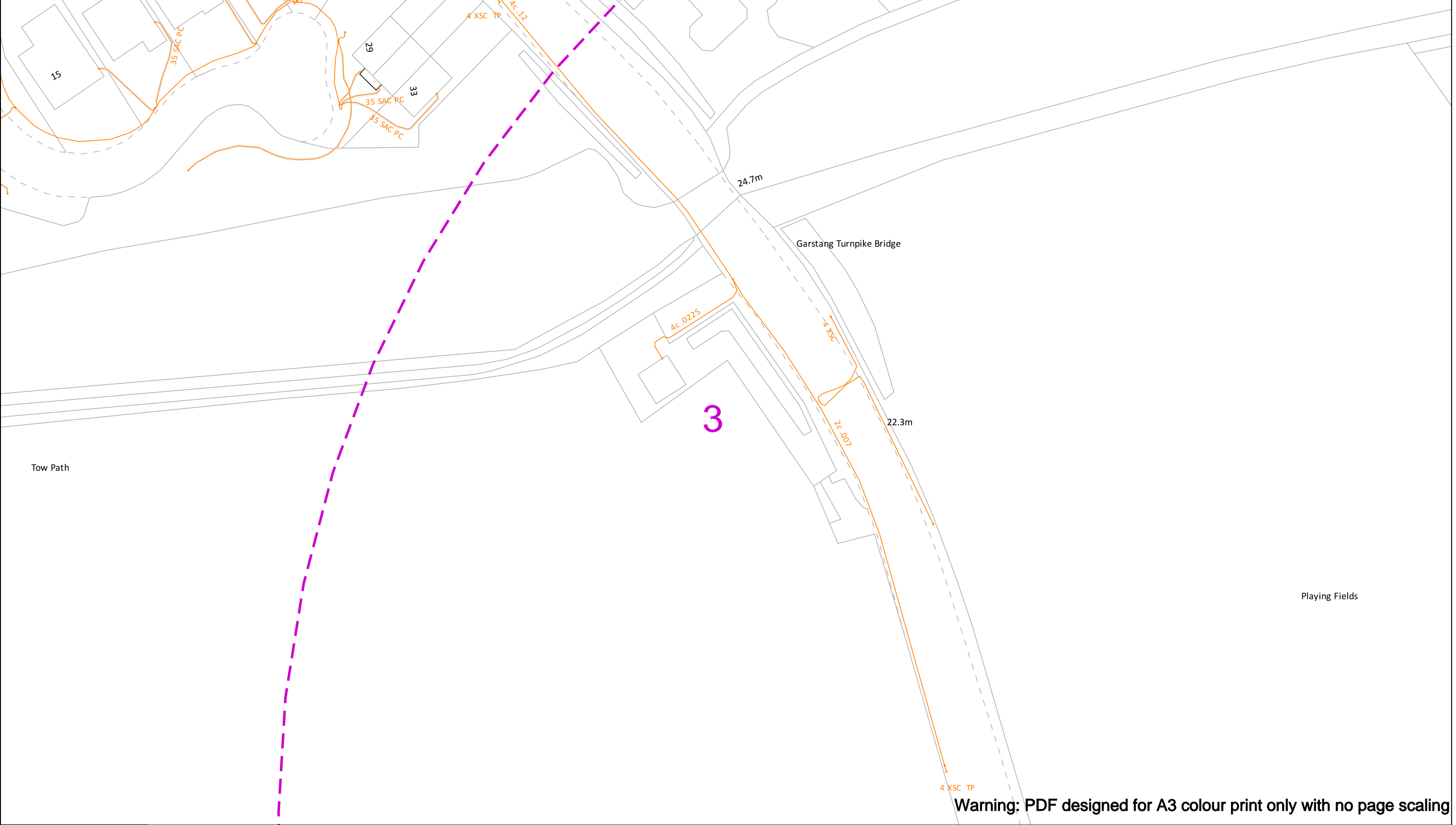


Electricity North West
Borron Street
Portwood, Stockport
Cheshire, SK1 2 JD
Phone: 0800 195 4141
Email: planrequest@enwl.co.uk







Warning: PDF designed for A3 colour print only with no page scaling

In an emergency call 105, 24 hours a day		IMPORTANT INFO Unless otherwise indicated the depth of Electricity North West Limited cables are in accordance with NJUG (450mm for Low Voltage & 600mm for 11kV cables) 33kV and 132kV cables are laid at depths as marked. The depth and positions of Electricity North West Limited equipment was accurate as shown when the equipment was installed. However third parties may have altered the level & other reference data. Therefore Electricity North West Limited accept no responsibility for the position of Electricity North West Limited equipment being different from shown. No person, body or company, shall be relieved from liability for damage caused to Electricity North West Limited equipment by reason of being located differently to the indications on this drawing or from any regulatory loss of income or incentive, or expense, which may be suffered by Electricity North West Limited and which is caused or contributed to by any loss of supply as a result of any damage caused to Electricity North West Limited's equipment. Service cables are not necessarily shown but must be assumed to exist to all premises, streetlights and signs. There may be other Electricity North West Limited apparatus in the vicinity which is not indicated on the cable records. Other apparatus may also be present which is owned by a third party other than Electricity North West Limited.		<table><tr><th>Operating Voltage</th><th>Colour Code</th><th>Line Colour</th></tr><tr><td>132kV</td><td>Black</td><td><div></div></td></tr><tr><td>33kV</td><td>Green</td><td><div></div></td></tr><tr><td>22kV-25kV</td><td>Yellow</td><td><div></div></td></tr><tr><td>11kV</td><td>Red</td><td><div></div></td></tr><tr><td>6kV-6.6kV</td><td>Blue</td><td><div></div></td></tr><tr><td>1kV-6kV</td><td>Violet</td><td><div></div></td></tr><tr><td>LV</td><td>Orange</td><td><div></div></td></tr><tr><td>Unknown Voltage</td><td>Brown</td><td><div></div></td></tr></table>		Operating Voltage	Colour Code	Line Colour	132kV	Black	<div></div>	33kV	Green	<div></div>	22kV-25kV	Yellow	<div></div>	11kV	Red	<div></div>	6kV-6.6kV	Blue	<div></div>	1kV-6kV	Violet	<div></div>	LV	Orange	<div></div>	Unknown Voltage	Brown	<div></div>	<div>Dig Sites</div> <div>Area: <div></div></div> <div>Line: <div></div></div>	<div></div> <div>Electricity North West Borron Street Portwood, Stockport Cheshire, SK1 2 JD Phone: 0800 195 4141 Email: planrequest@enwl.co.uk</div>
Operating Voltage	Colour Code	Line Colour																																
132kV	Black	<div></div>																																
33kV	Green	<div></div>																																
22kV-25kV	Yellow	<div></div>																																
11kV	Red	<div></div>																																
6kV-6.6kV	Blue	<div></div>																																
1kV-6kV	Violet	<div></div>																																
LV	Orange	<div></div>																																
Unknown Voltage	Brown	<div></div>																																
Date Requested: 11/04/2025 Job Reference: 36951197 Site Location: 349663 444415 Requested by: Miss Jane Bateson Your Scheme/Reference: Land at Garstang Road, Bowgreave		Reference should be made to HSE Guidance, HS(G)47 "Avoiding Danger from Underground Services" and GS6 "Avoiding Danger from Overhead Power Lines". Electricity North West Limited, Borron Street, Portwood, Stockport, Cheshire, SK1 2JD Registered in England and Wales. Registered No 02366949																																
Scale: 1:500 (When plotted at A3)																																		




Warning: PDF designed for A3 colour print only with no page scaling

<p>In an emergency call 105, 24 hours a day</p>	<p>IMPORTANT INFO</p> <p>Unless otherwise indicated the depth of Electricity North West Limited cables are in accordance with NJUG (450mm for Low Voltage & 600mm for 11kV cables) 33kV and 132kV cables are laid at depths as marked. The depth and positions of Electricity North West Limited equipment was accurate as shown when the equipment was installed. However third parties may have altered the level & other reference data. Therefore Electricity North West Limited accept no responsibility for the position of Electricity North West Limited equipment being different from shown. No person, body or company, shall be relieved from liability for damage caused to Electricity North West Limited equipment by reason of being located differently to the indications on this drawing or from any regulatory loss of income or incentive, or expense, which may be suffered by Electricity North West Limited and which is caused or contributed to by any loss of supply as a result of any damage caused to Electricity North West Limited's equipment. Service cables are not necessarily shown but must be assumed to exist to all premises, streetlights and signs. There may be other Electricity North West Limited apparatus in the vicinity which is not indicated on the cable records. Other apparatus may also be present which is owned by a third party other than Electricity North West Limited.</p> <p>Reference should be made to HSE Guidance, HS(G)47 "Avoiding Danger from Underground Services" and GS6 "Avoiding Danger from Overhead Power Lines". Electricity North West Limited, Borron Street, Portwood, Stockport, Cheshire, SK1 2JD Registered in England and Wales. Registered No 02366949</p>	<p>Operating Voltage</p> <p>132kV</p> <p>33kV</p> <p>22kV-25kV</p> <p>11kV</p> <p>6kV-6.6kV</p> <p>1kV-6kV</p> <p>LV</p> <p>Unknown Voltage</p>	<p>Colour Code</p> <p>Black</p> <p>Green</p> <p>Yellow</p> <p>Red</p> <p>Blue</p> <p>Violet</p> <p>Orange</p> <p>Brown</p>	<p>Line Colour</p> <p>Black</p> <p>Green</p> <p>Yellow</p> <p>Red</p> <p>Blue</p> <p>Violet</p> <p>Orange</p> <p>Brown</p>	<p>Dig Sites</p> <p>Area: </p> <p>Line: </p>	<div data-bbox="2504 1682 2795 1797"><p>Bringing energy to your door</p></div> <p>Electricity North West</p> <p>Borron Street</p> <p>Portwood, Stockport</p> <p>Cheshire, SK1 2 JD</p> <p>Phone: 0800 195 4141</p> <p>Email: planrequest@enwl.co.uk</p>
<p>Date Requested: 11/04/2025</p> <p>Job Reference: 36951197</p> <p>Site Location: 349663 444415</p> <p>Requested by:</p> <p>Miss Jane Bateson</p> <p>Your Scheme/Reference: Land at Garstang Road, Bowgreave</p> <p>Scale: 1:500 (When plotted at A3)</p>						



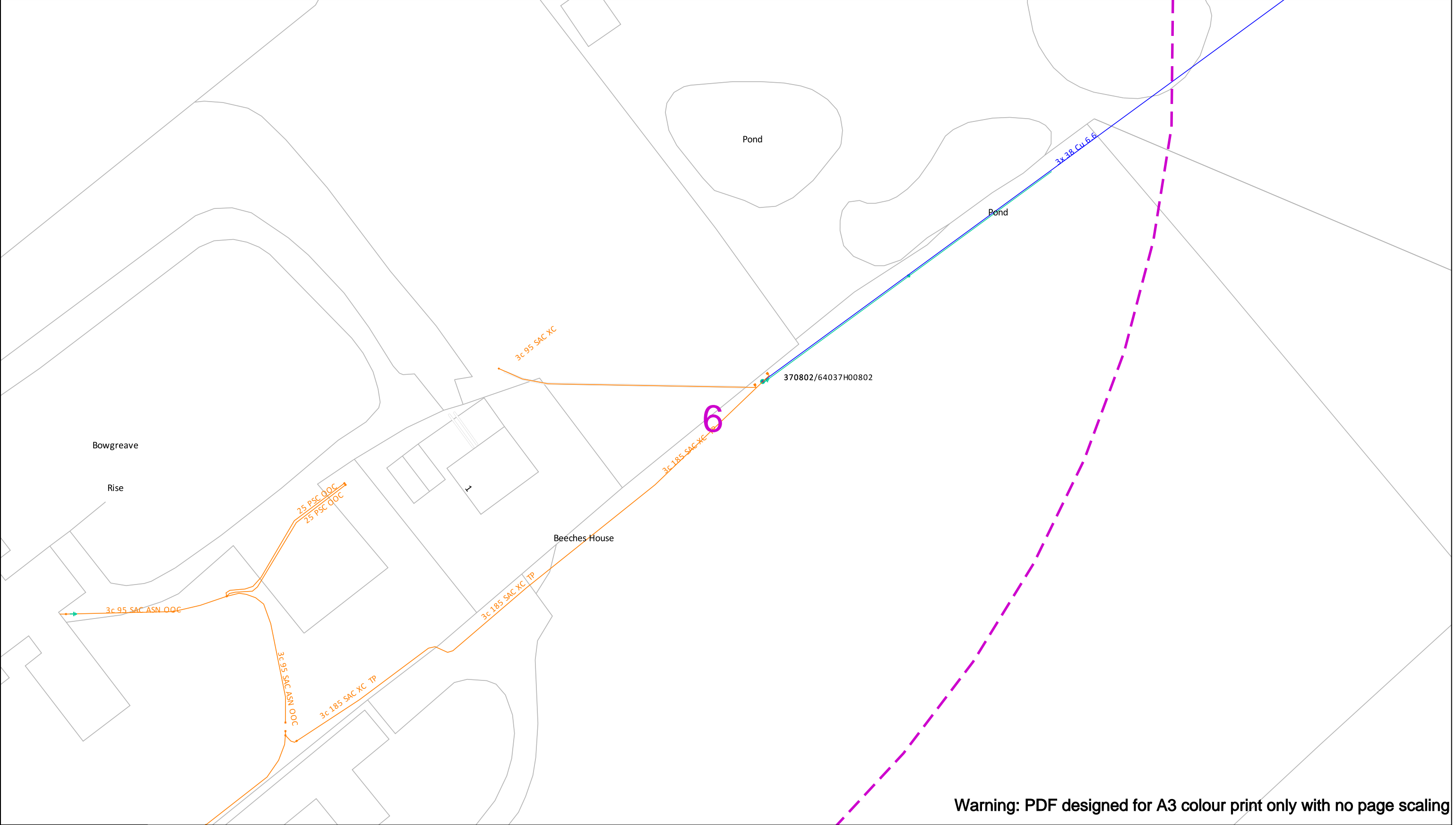
Warning: PDF designed for A3 colour print only with no page scaling

<div>In an emergency call 105, 24 hours a day</div>	<div><div><div>IMPORTANT INFO</div><div>Unless otherwise indicated the depth of Electricity North West Limited cables are in accordance with NJUG (450mm for Low Voltage & 600mm for 11kV cables) 33kV and 132kV cables are laid at depths as marked. The depth and positions of Electricity North West Limited equipment was accurate as shown when the equipment was installed. However third parties may have altered the level & other reference data. Therefore Electricity North West Limited accept no responsibility for the position of Electricity North West Limited equipment being different from shown. No person, body or company, shall be relieved from liability for damage caused to Electricity North West Limited equipment by reason of being located differently to the indications on this drawing or from any regulatory loss of income or incentive, or expense, which may be suffered by Electricity North West Limited and which is caused or contributed to by any loss of supply as a result of any damage caused to Electricity North West Limited's equipment. Service cables are not necessarily shown but must be assumed to exist to all premises, streetlights and signs. There may be other Electricity North West Limited apparatus in the vicinity which is not indicated on the cable records. Other apparatus may also be present which is owned by a third party other than Electricity North West Limited.</div></div><div><div>Reference should be made to HSE Guidance, HS(G)47 "Avoiding Danger from Underground Services" and GS6 "Avoiding Danger from Overhead Power Lines". Electricity North West Limited, Borron Street, Portwood, Stockport, Cheshire, SK1 2JD Registered in England and Wales. Registered No 02366949</div></div></div>	<div><div><div><div>Operating Voltage</div><div>132kV</div><div>33kV</div><div>22kV-25kV</div><div>11kV</div><div>6kV-6.6kV</div><div>1kV-6kV</div><div>LV</div><div>Unknown Voltage</div></div><div><div>Colour Code</div><div>Black</div><div>Green</div><div>Yellow</div><div>Red</div><div>Blue</div><div>Violet</div><div>Orange</div><div>Brown</div></div><div><div>Line Colour</div><div><div></div></div><div><div></div></div><div><div></div></div><div><div></div></div><div><div></div></div><div><div></div></div><div><div></div></div><div><div></div></div><div><div></div></div></div></div></div> <div><div><div>Dig Sites</div><div>Area: <div><div></div><div></div><div></div><div></div></div></div><div>Line: <div><div></div><div></div><div></div><div></div></div></div></div></div>	<div><div><div><div><div>electricity north west</div><div>Bringing energy to your door</div></div><div><div>Electricity North West</div><div>Borron Street</div><div>Portwood, Stockport</div><div>Cheshire, SK1 2 JD</div><div>Phone: 0800 195 4141</div><div>Email: planrequest@enwl.co.uk</div></div></div></div></div>
<div><div>Date Requested: 11/04/2025</div><div>Job Reference: 36951197</div><div>Site Location: 349663 444415</div><div>Requested by: Miss Jane Bateson</div><div>Your Scheme/Reference: Land at Garstang Road, Bowgreave</div></div>			
<div>Scale: 1:500 (When plotted at A3)</div>			



Warning: PDF designed for A3 colour print only with no page scaling

<div>In an emergency call 105, 24 hours a day</div>	<div><div><div>IMPORTANT INFO</div><div>Unless otherwise indicated the depth of Electricity North West Limited cables are in accordance with NJUG (450mm for Low Voltage & 600mm for 11kV cables) 33kV and 132kV cables are laid at depths as marked. The depth and positions of Electricity North West Limited equipment was accurate as shown when the equipment was installed. However third parties may have altered the level & other reference data. Therefore Electricity North West Limited accept no responsibility for the position of Electricity North West Limited equipment being different from shown. No person, body or company, shall be relieved from liability for damage caused to Electricity North West Limited equipment by reason of being located differently to the indications on this drawing or from any regulatory loss of income or incentive, or expense, which may be suffered by Electricity North West Limited and which is caused or contributed to by any loss of supply as a result of any damage caused to Electricity North West Limited's equipment. Service cables are not necessarily shown but must be assumed to exist to all premises, streetlights and signs. There may be other Electricity North West Limited apparatus in the vicinity which is not indicated on the cable records. Other apparatus may also be present which is owned by a third party other than Electricity North West Limited.</div><div>Reference should be made to HSE Guidance, HS(G)47 "Avoiding Danger from Underground Services" and GS6 "Avoiding Danger from Overhead Power Lines". Electricity North West Limited, Borron Street, Portwood, Stockport, Cheshire, SK1 2JD Registered in England and Wales. Registered No 02366949</div></div></div>	<table><tr><th>Operating Voltage</th><th>Colour Code</th><th>Line Colour</th></tr><tr><td>132kV</td><td>Black</td><td><div></div></td></tr><tr><td>33kV</td><td>Green</td><td><div></div></td></tr><tr><td>22kV-25kV</td><td>Yellow</td><td><div></div></td></tr><tr><td>11kV</td><td>Red</td><td><div></div></td></tr><tr><td>6kV-6.6kV</td><td>Blue</td><td><div></div></td></tr><tr><td>1kV-6kV</td><td>Violet</td><td><div></div></td></tr><tr><td>LV</td><td>Orange</td><td><div></div></td></tr><tr><td>Unknown Voltage</td><td>Brown</td><td><div></div></td></tr></table> <table><tr><th>Dig Sites</th></tr><tr><td>Area: <div></div></td></tr><tr><td>Line: <div></div></td></tr></table>	Operating Voltage	Colour Code	Line Colour	132kV	Black	<div></div>	33kV	Green	<div></div>	22kV-25kV	Yellow	<div></div>	11kV	Red	<div></div>	6kV-6.6kV	Blue	<div></div>	1kV-6kV	Violet	<div></div>	LV	Orange	<div></div>	Unknown Voltage	Brown	<div></div>	Dig Sites	Area: <div></div>	Line: <div></div>	<div><div><div><div>electricity north west</div><div>Bringing energy to your door</div></div><div><div>Electricity North West</div><div>Borron Street</div><div>Portwood, Stockport</div><div>Cheshire, SK1 2 JD</div><div>Phone: 0800 195 4141</div><div>Email: planrequest@enwl.co.uk</div></div></div></div>
Operating Voltage	Colour Code	Line Colour																															
132kV	Black	<div></div>																															
33kV	Green	<div></div>																															
22kV-25kV	Yellow	<div></div>																															
11kV	Red	<div></div>																															
6kV-6.6kV	Blue	<div></div>																															
1kV-6kV	Violet	<div></div>																															
LV	Orange	<div></div>																															
Unknown Voltage	Brown	<div></div>																															
Dig Sites																																	
Area: <div></div>																																	
Line: <div></div>																																	
<div><div>Date Requested: 11/04/2025</div><div>Job Reference: 36951197</div><div>Site Location: 349663 444415</div><div>Requested by: Miss Jane Bateson</div><div>Your Scheme/Reference: Land at Garstang Road, Bowgreave</div></div> <div>Scale: 1:500 (When plotted at A3)</div>	<div>Reproduced from or based upon Ordnance Survey's map with the permission of His Majesty's Stationary Office. Crown Copyright Reserved. LICENCE No. 100017892. Unauthorised reproduction may lead to Prosecution or Civil Proceedings.</div>																																



In an emergency call 105, 24 hours a day

Date Requested: 11/04/2025
Job Reference: 36951197
Site Location: 349663 444415
Requested by:
Miss Jane Bateson
Your Scheme/Reference: Land at Garstang Road, Bowgreave


Scale: 1:500 (When plotted at A3)

IMPORTANT INFO

Unless otherwise indicated the depth of Electricity North West Limited cables are in accordance with NJUG (450mm for Low Voltage & 600mm for 11kV cables) 33kV and 132kV cables are laid at depths as marked. The depth and positions of Electricity North West Limited equipment was accurate as shown when the equipment was installed. However third parties may have altered the level & other reference data. Therefore Electricity North West Limited accept no responsibility for the position of Electricity North West Limited equipment being different from shown. No person, body or company, shall be relieved from liability for damage caused to Electricity North West Limited equipment by reason of being located differently to the indications on this drawing or from any regulatory loss of income or incentive, or expense, which may be suffered by Electricity North West Limited and which is caused or contributed to by any loss of supply as a result of any damage caused to Electricity North West Limited's equipment. Service cables are not necessarily shown but must be assumed to exist to all premises, streetlights and signs. There may be other Electricity North West Limited apparatus in the vicinity which is not indicated on the cable records. Other apparatus may also be present which is owned by a third party other than Electricity North West Limited.

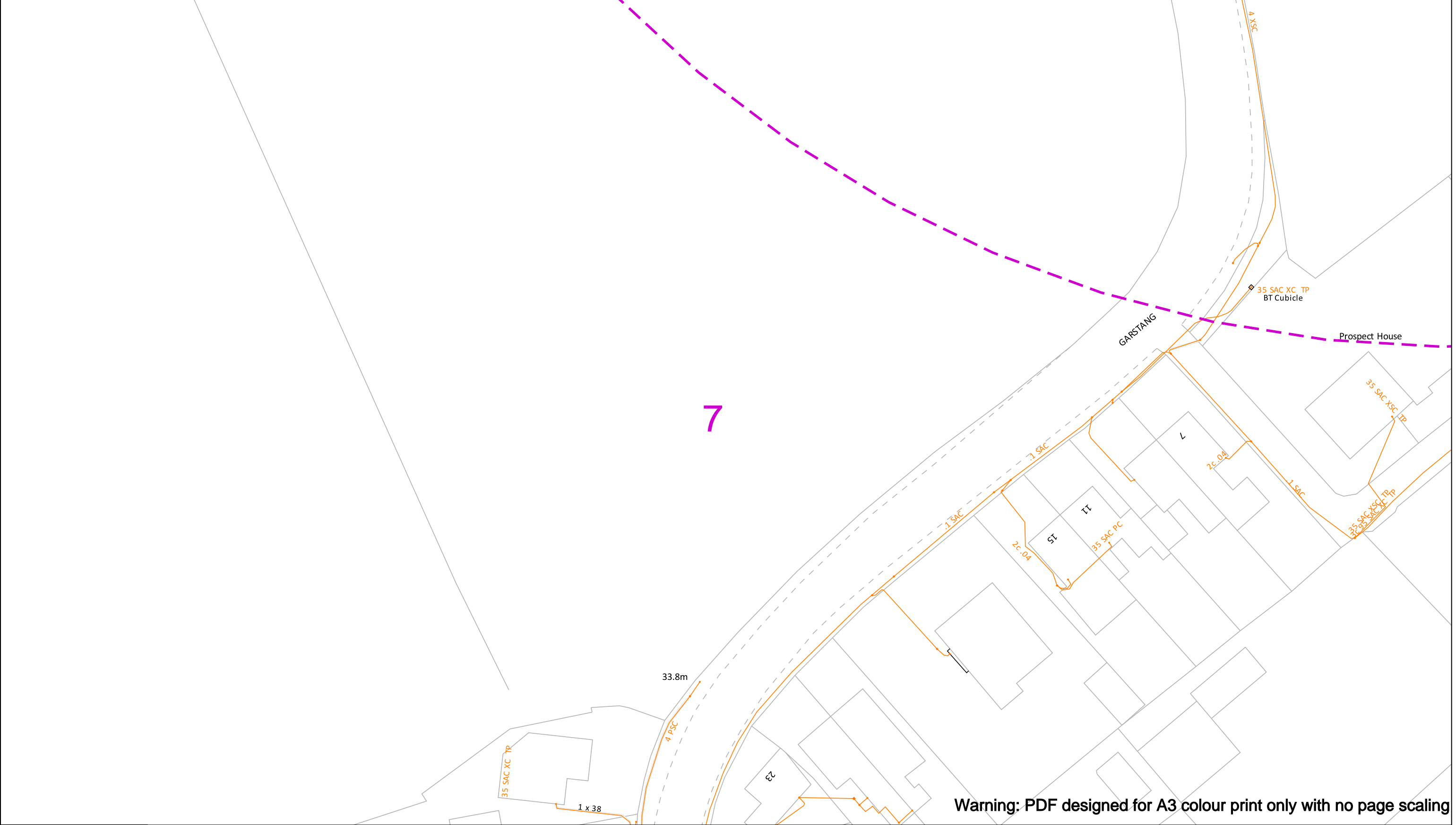
Reference should be made to HSE Guidance, HS(G)47 "Avoiding Danger from Underground Services" and GS6 "Avoiding Danger from Overhead Power Lines". Electricity North West Limited, Borron Street, Portwood, Stockport, Cheshire, SK1 2JD Registered in England and Wales. Registered No 02366949


Operating Voltage	Colour Code	Line Colour	Dig Sites
132kV	Black	<div></div>	Area: <div></div>
33kV	Green	<div></div>	Line: <div></div>
22kV-25kV	Yellow	<div></div>	
11kV	Red	<div></div>	
6kV-6.6kV	Blue	<div></div>	
1kV-6kV	Violet	<div></div>	
LV	Orange	<div></div>	
Unknown Voltage	Brown	<div></div>	

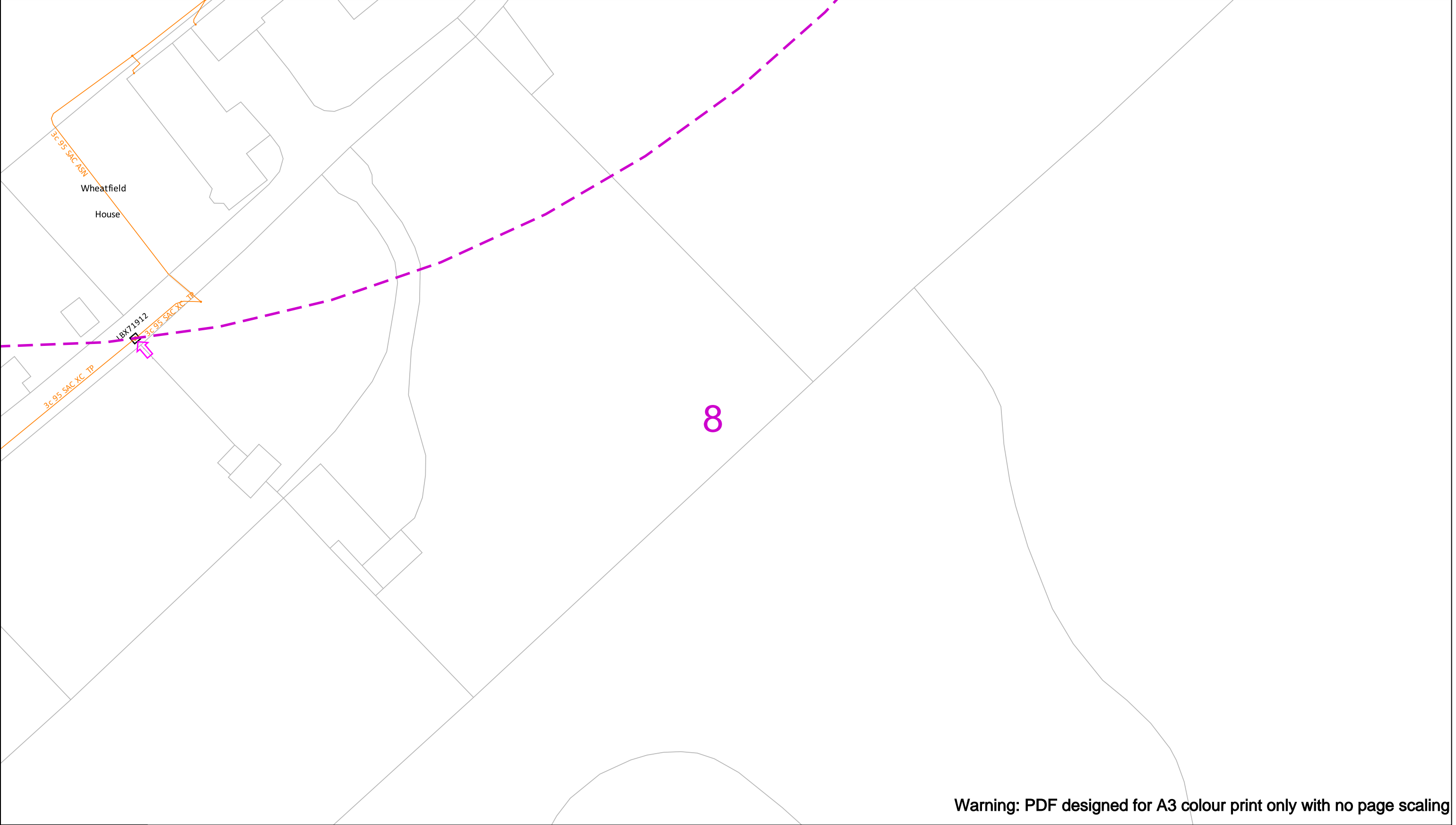


Electricity North West
Borron Street
Portwood, Stockport
Cheshire, SK1 2 JD
Phone: 0800 195 4141
Email: planrequest@enwl.co.uk


Reproduced from or based upon Ordnance Survey's map with the permission of His Majesty's Stationary Office. Crown Copyright Reserved. LICENCE No. 100017892. Unauthorised reproduction may lead to Prosecution or Civil Proceedings.



<p>In an emergency call 105, 24 hours a day</p>	<p>IMPORTANT INFO</p> <p>Unless otherwise indicated the depth of Electricity North West Limited cables are in accordance with NJUG (450mm for Low Voltage & 600mm for 11kV cables) 33kV and 132kV cables are laid at depths as marked. The depth and positions of Electricity North West Limited equipment was accurate as shown when the equipment was installed. However third parties may have altered the level & other reference data. Therefore Electricity North West Limited accept no responsibility for the position of Electricity North West Limited equipment being different from shown. No person, body or company, shall be relieved from liability for damage caused to Electricity North West Limited equipment by reason of being located differently to the indications on this drawing or from any regulatory loss of income or incentive, or expense, which may be suffered by Electricity North West Limited and which is caused or contributed to by any loss of supply as a result of any damage caused to Electricity North West Limited's equipment. Service cables are not necessarily shown but must be assumed to exist to all premises, streetlights and signs. There may be other Electricity North West Limited apparatus in the vicinity which is not indicated on the cable records. Other apparatus may also be present which is owned by a third party other than Electricity North West Limited.</p> <p>Reference should be made to HSE Guidance, HS(G)47 "Avoiding Danger from Underground Services" and GS6 "Avoiding Danger from Overhead Power Lines". Electricity North West Limited, Borron Street, Portwood, Stockport, Cheshire, SK1 2JD Registered in England and Wales. Registered No 02366949</p>	<table><tr><th>Operating Voltage</th><th>Colour Code</th><th>Line Colour</th></tr><tr><td>132kV</td><td>Black</td><td><div></div></td></tr><tr><td>33kV</td><td>Green</td><td><div></div></td></tr><tr><td>22kV-25kV</td><td>Yellow</td><td><div></div></td></tr><tr><td>11kV</td><td>Red</td><td><div></div></td></tr><tr><td>6kV-6.6kV</td><td>Blue</td><td><div></div></td></tr><tr><td>1kV-6kV</td><td>Violet</td><td><div></div></td></tr><tr><td>LV</td><td>Orange</td><td><div></div></td></tr><tr><td>Unknown Voltage</td><td>Brown</td><td><div></div></td></tr></table>	Operating Voltage	Colour Code	Line Colour	132kV	Black	<div></div>	33kV	Green	<div></div>	22kV-25kV	Yellow	<div></div>	11kV	Red	<div></div>	6kV-6.6kV	Blue	<div></div>	1kV-6kV	Violet	<div></div>	LV	Orange	<div></div>	Unknown Voltage	Brown	<div></div>	<table><tr><th>Dig Sites</th></tr><tr><td>Area: <div></div></td></tr><tr><td>Line: <div></div></td></tr></table>	Dig Sites	Area: <div></div>	Line: <div></div>	<div><p>Electricity North West Borron Street Portwood, Stockport Cheshire, SK1 2 JD Phone: 0800 195 4141 Email: planrequest@enwl.co.uk</p></div>
Operating Voltage	Colour Code	Line Colour																																
132kV	Black	<div></div>																																
33kV	Green	<div></div>																																
22kV-25kV	Yellow	<div></div>																																
11kV	Red	<div></div>																																
6kV-6.6kV	Blue	<div></div>																																
1kV-6kV	Violet	<div></div>																																
LV	Orange	<div></div>																																
Unknown Voltage	Brown	<div></div>																																
Dig Sites																																		
Area: <div></div>																																		
Line: <div></div>																																		
<p>Date Requested: 11/04/2025 Job Reference: 36951197 Site Location: 349663 444415 Requested by: Miss Jane Bateson Your Scheme/Reference: Land at Garstang Road, Bowgreave</p> <p>Scale: 1:500 (When plotted at A3)</p>																																		
<p>Reproduced from or based upon Ordnance Survey's map with the permission of His Majesty's Stationary Office. Crown Copyright Reserved. LICENCE No. 100017892. Unauthorised reproduction may lead to Prosecution or Civil Proceedings.</p>																																		



Warning: PDF designed for A3 colour print only with no page scaling

<p>In an emergency call 105, 24 hours a day</p>	<p>IMPORTANT INFO</p> <p>Unless otherwise indicated the depth of Electricity North West Limited cables are in accordance with NJUG (450mm for Low Voltage & 600mm for 11kV cables) 33kV and 132kV cables are laid at depths as marked. The depth and positions of Electricity North West Limited equipment was accurate as shown when the equipment was installed. However third parties may have altered the level & other reference data. Therefore Electricity North West Limited accept no responsibility for the position of Electricity North West Limited equipment being different from shown. No person, body or company, shall be relieved from liability for damage caused to Electricity North West Limited equipment by reason of being located differently to the indications on this drawing or from any regulatory loss of income or incentive, or expense, which may be suffered by Electricity North West Limited and which is caused or contributed to by any loss of supply as a result of any damage caused to Electricity North West Limited's equipment. Service cables are not necessarily shown but must be assumed to exist to all premises, streetlights and signs. There may be other Electricity North West Limited apparatus in the vicinity which is not indicated on the cable records. Other apparatus may also be present which is owned by a third party other than Electricity North West Limited.</p> <p>Reference should be made to HSE Guidance, HS(G)47 "Avoiding Danger from Underground Services" and GS6 "Avoiding Danger from Overhead Power Lines". Electricity North West Limited, Borron Street, Portwood, Stockport, Cheshire, SK1 2JD Registered in England and Wales. Registered No 02366949</p>	<table><tr><th>Operating Voltage</th><th>Colour Code</th><th>Line Colour</th><th>Dig Sites</th></tr><tr><td>132kV</td><td>Black</td><td><div></div></td><td>Area: <div></div></td></tr><tr><td>33kV</td><td>Green</td><td><div></div></td><td>Line: <div></div></td></tr><tr><td>22kV-25kV</td><td>Yellow</td><td><div></div></td><td></td></tr><tr><td>11kV</td><td>Red</td><td><div></div></td><td></td></tr><tr><td>6kV-6.6kV</td><td>Blue</td><td><div></div></td><td></td></tr><tr><td>1kV-6kV</td><td>Violet</td><td><div></div></td><td></td></tr><tr><td>LV</td><td>Orange</td><td><div></div></td><td></td></tr><tr><td>Unknown Voltage</td><td>Brown</td><td><div></div></td><td></td></tr></table>	Operating Voltage	Colour Code	Line Colour	Dig Sites	132kV	Black	<div></div>	Area: <div></div>	33kV	Green	<div></div>	Line: <div></div>	22kV-25kV	Yellow	<div></div>		11kV	Red	<div></div>		6kV-6.6kV	Blue	<div></div>		1kV-6kV	Violet	<div></div>		LV	Orange	<div></div>		Unknown Voltage	Brown	<div></div>		<div><p>Electricity North West Borron Street Portwood, Stockport Cheshire, SK1 2 JD Phone: 0800 195 4141 Email: planrequest@enwl.co.uk</p></div>
Operating Voltage	Colour Code	Line Colour	Dig Sites																																				
132kV	Black	<div></div>	Area: <div></div>																																				
33kV	Green	<div></div>	Line: <div></div>																																				
22kV-25kV	Yellow	<div></div>																																					
11kV	Red	<div></div>																																					
6kV-6.6kV	Blue	<div></div>																																					
1kV-6kV	Violet	<div></div>																																					
LV	Orange	<div></div>																																					
Unknown Voltage	Brown	<div></div>																																					

Conditions and information regarding electricity mains

These general conditions and precautions apply to the electricity distribution system of Electricity North West Limited.

Please ensure that a copy of these conditions is passed to your representative and contractor on site.

1. There may be other Electricity North West Limited apparatus in the vicinity, which is not indicated on the cable records. Other apparatus may also be present which a third party owns other than Electricity North West Limited.
2. Before any machines are used, all of Electricity North West's underground apparatus should be located by manual excavation taking the appropriate safety precautions in accordance with the **Health and Safety Executive Guidance note HS(G)47 "Avoiding danger from underground services"**. This contains advice to site personnel when working near underground services.

Underground services, particularly electricity and gas, can be dangerous. Damage to electricity cables can cause a dangerous flash, leading to severe burns or even death. Gas leaks can cause fire or explosion.

Damage can result from excavation or penetration of the ground, e.g. by a road pin.

Underground services may be found in roads, footpaths and on sites. Always assume that they are present. Treat any services found anywhere as live.

Accidents have happened because people have mistaken one service for another, e.g. black plastic covered electricity cables look like black plastic water pipes and cast iron gas and water mains look alike. Check before you act.

3. Before starting work you must:
 - Make sure you have plans of the underground services in the area. This may not always be possible for emergency or unforeseen works. **Remember that service connection cables and pipes from the main to building or streetlight may not be shown.**
 - Use a cable and pipe locator to trace electricity cables and metal pipes.
 - Look for signs of service connection cables or pipes, e.g. a gas meter or service connection entry into a house or a streetlight.
 - Hand dig trial holes (as many as necessary) to confirm the position of services in close proximity to the area of work.

4. When you start work:

- Hand dig near buried services whenever possible. Spades and shovels are safer than picks, pins or forks.
- Remember that cables may be embedded in concrete. Electricity cables embedded in concrete **must** either be made dead before the concrete is broken out or another safe way of working agreed with the cable owner.
- Watch out for signs of services as work continues.
- Report damage to a cable, pipe or pipe coating however slight.
- Do not use hand held power tools within 0.5m of the marked position of an electricity cable, unless this is impracticable and the line of the cable has been identified by plans and positively confirmed by a locator.
- Do not use hand held power tools directly over the marked line of cable unless:
 - a) You have already found the cable at that position by careful hand digging beneath the surface and it is at a safe depth (at least 300mm) below the bottom of the surface to be broken, or
 - b) Physical means have been used to prevent the tool striking it.
- If an excavator is used near an electricity cable keep everyone clear of the bucket while it is digging. Buckets should not be used near cable – hand dig.
- Do not use exposed services as a convenient step or handhold.
- Do not handle or attempt to alter the position of an exposed service.
- Do not install plant close to an existing service.
- Do not build existing services into a manhole or other structure or encase them in concrete.

Please ensure that all site operators have this information and if any electrical apparatus is damaged, they/you should contact Electricity North West Limited on **0800 195 4141 (option 1)**.

5. **Overhead lines** are not necessarily shown on the Electricity North West Limited cable records but may be present. In the event of work being carried out adjacent to overhead lines (including access, storage etc.) please always ensure strict adherence to the requirements of the **Health and Safety Executive's Document GS6 "Avoiding Danger from Overhead Power Lines"**.

Extreme personal danger can result from contact, or near contact, with live conductors or overhead lines.

Treat all overhead lines and other electrical apparatus as live. If in doubt, get advice.

6. Electricity North West Limited must be consulted if work is to take place within 15 metres of overhead lines on steel towers or 9 metres of overhead lines on wood, concrete or steel pylons. (All distances should be measure at ground level from a position estimated by eye to be vertically under the outermost conductor at a tower or pole position) Any person involved in work in the vicinity of overhead lines should:
- Understand and follow the instructions given on safe working areas and methods of work.
 - Make sure that warning notices are in the cabs of machines working in the vicinity of an overhead line.
 - Make sure that barriers and warning notices are erected as required.
 - Not tip soil or stack material underneath overhead lines as this may reduce the clearance to an unsafe distance.
 - Make sure when handling or using platforms, scaffold, poles, piping, ladders, hand tools etc., that they are kept at a safe distance from overhead lines.
 - Not steady a suspended load, skip, hoist wire, slings etc., unless satisfied that there isn't any danger from overhead lines.
 - Remember that when mobile plant, such as a crane or excavator, is operating near overhead lines, the raising or slewing of the jib may introduce danger.
 - Always keep overhead lines in view when manoeuvring mobile plant.
 - Never operate a machine unless carefully guided by an experienced banksman.
 - Not approach or touch any broken or fallen conductors or any plant in contact with an overhead line before Electricity North West Limited confirms that conditions are safe. Warn others to keep well clear.

Machine operators should note that: if a machine comes into contact with an overhead line and cannot be disentangled by backing off, remain seated in the cab and warn others to keep clear of the machine until Electricity North West Limited confirms that conditions are safe. If it is essential to

leave the machine while it is in contact with the overhead line, for example if it catches fire, jump well clear – and **do not** attempt to climb down in the normal way nor touch any part of the machine when on the ground.

7. Electricity North West Limited provides approximate locations of its electricity mains or apparatus according to its records but these records are not necessarily accurate or complete and do not always show the position of private cables from mains to properties. No person or company shall be relieved from liability for any damage caused by reason of the actual positions and/or depths being different from those indicated.

8. Care should be taken when excavating near cables. Known road crossings are highlighted on the enclosed plans. Should any cable, or Electricity North West Limited apparatus indicated on the attached plans, be affected by your proposals please contact us as follows:

Electricity North west Limited
Borron Street
Portwood, Stockport
Cheshire
SK1 2JD

Telephone: **0800 195 4141 (option 4)**

Details of diversion costs, if any, will be provided on request once your firm proposals have been submitted.

9. Please note that service cables may be affected by some of the works being carried out on site.

If any services do require temporary disconnection please phone **0800 195 4141 (option 2)** for domestic and commercial disconnection, so that arrangement can be made to disconnect before work commences on site.

10. Please note that cable records supplied may not be up to date, or may be incomplete, if the area concerned is a new site.

11. For information regarding wayleave or easement agreements contact WayleaveEnquiries@enwl.co.uk

12. The latest cable records are always available for inspection during normal working hours and you should satisfy yourself that the information you have is up to date at the time you commence work. This service is consistent with the requirement of Regulation 36 of the Electricity Supply Regulations and paragraph 79 of the New Road and Street Works Act.



Bringing energy to your door

Electricity North West Limited
Borron Street, Portwood
Stockport
SK1 2JD

www.enwl.co.uk

Registered in England and Wales
Registered Number 2366949

Our Ref: 36951197 Land at Garstang Road, Bowgreave

Friday, 11 April 2025

Jane Bateson
Estates Service PO Box 26 County Hall

LAN
PR1 8RE

National Grid House
Warwick Technology Park
Gallows Hill, Warwick
CV34 6DA

Electricity Emergency Number:
0800 40 40 90*
*Available 24 hours, 7 days/week.
Calls may be recorded and monitored.
www.nationalgrid.com

Asset Protection
National Grid Electricity Transmission
Warwick
Email: assetprotection@nationalgrid.com

National Grid Electricity – No Assets Affected

Dear Sir/ Madam,

An assessment has been carried out with respect to NGET apparatus and the proposed work location. Based on the search area entered in the LSBUD system for assessment the search area has been found to not affect any NGET apparatus.

Please note this response and any attached map(s) are valid for 28 days

Yours sincerely

Asset Protection Team

Your Responsibilities and Obligations

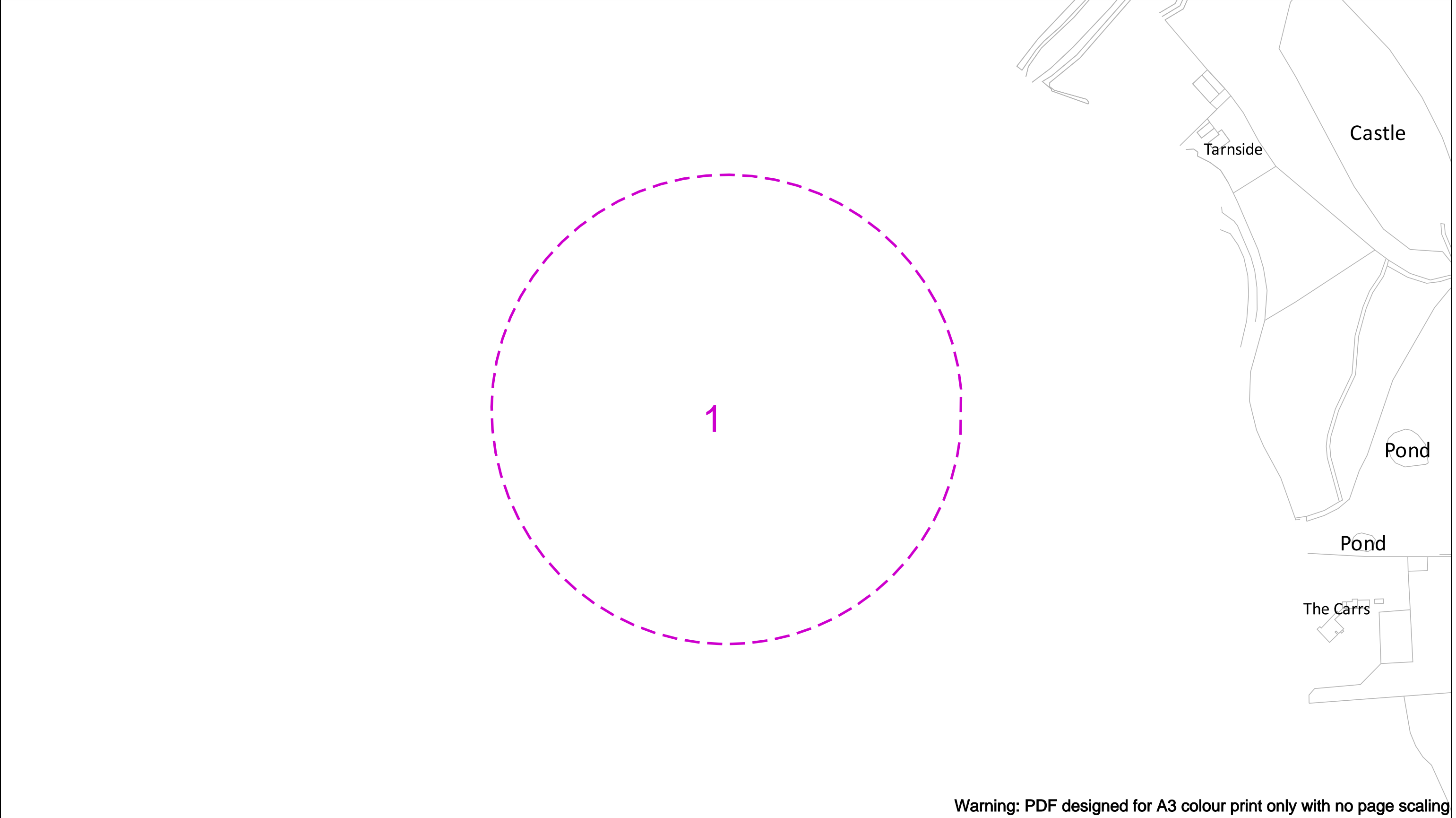
It is your responsibility to ensure that the information you have submitted is accurate and that all relevant documents including links are provided to all persons (either direct labour or contractors) working for you near National Grid Electricity Transmission plc's apparatus, as legally required including under the Construction (Design and Management) Regulations 2015.

The assessment solely relates to the physical apparatus of National Grid Electricity Transmission plc (NGET)
It does **NOT** cover:

- Apparatus owned by other people or organisations, e.g., Cadent, other gas distribution operators, local electricity companies, other utilities, landowners etc
- Apparatus owned by National Grid Gas plc.
- NGET's legal rights and interests (such as those contained in easements or wayleaves) in or concerning the land, which restrict activity in proximity to NGET's assets in private land. You must obtain details of any such restrictions from the landowner in the first instance and/or from HM Land Registry and/or you should seek legal advice. If in doubt, contact Asset Protection.

It is **YOUR** responsibility to consider whether any of the items or factors listed above may be present or relevant and if they could be affected by your proposed activities.

NGET or its agents, servants or contractors do not accept any liability for any losses arising under or in connection with this information. This limit on liability applies to all and any claims in contract, tort (including negligence), misrepresentation (excluding fraudulent misrepresentation), breach of statutory duty or otherwise. This limit on liability does not exclude or restrict liability, which is prohibited by law, nor does it supersede the express terms of any related agreements.



Warning: PDF designed for A3 colour print only with no page scaling

	<div>EXTREME CAUTION - HIGH VOLTAGE **RISK OF DEATH OR SERIOUS INJURY**</div>	<div>National Grid Electricity Emergency Number: 0800 40 40 90 Available 24 hours, 7 days/week. Calls may be recorded and monitored</div> <div>Warning: PDF designed for colour print only with no page scaling</div>	<div></div> <div>NationalGrid House Warwick Technology Park Gallows Hill Warwick CV34 6DA</div> <div>AssetProtection@NationalGrid.com</div>
<div>Date Requested: 11/04/2025 Job Reference: 36951197 Site Location: 349663 444415 Requested by: Miss Jane Bateson Your Scheme/Reference: Land at Garstang Road, Bowgreave</div>	<div>IMPORTANT NOTICES</div> <div>This plan shows those pipes owned by National Grid Electricity Transmission plc in its role as a Licensed Electricity Transporter (ET). Electricity cables owned by other ETs, or otherwise privately owned, may be present in this area. Information with regards to such cables should be obtained from the relevant owners. The information shown on this plan is given without warranty, the accuracy thereof cannot be guaranteed. Ancillary equipment such as cooling systems and communication cables are not shown but their presence should be anticipated. No liability of any kind whatsoever is accepted by National Grid Electricity Transmission plc or their agents, servants or contractors for any error or omission. Safe digging practices, in accordance with HS(G)47, must be used to verify and establish the actual position of cables and other apparatus on site before any mechanical plant is used. It is your responsibility to ensure that this information is provided to all persons (either direct labour or contractors) working for you on or near electricity apparatus. The information included on this plan should not be referred to beyond a period of 28 days from the date of issue.</div>	<div>0 200 m</div> <div><div>Dig Sites</div><div>Area: </div><div>Line: </div><div> Underground Cables</div><div> Overhead Lines</div><div> Fibre Cables</div></div>	
<div>Scale: 1:2500 (When plotted at A3)</div>			

Crown Copyright © - Reproduced by permission of Ordnance Survey on behalf of HMSO. And database right 2023. All rights reserved. Ordnance Survey Licence number 0100059731

ENQUIRY SUMMARY

Received Date

11/04/2025 20:42

Work Start Date

12/04/2025

Your Reference

Land at Garstang Road, Bowgreave

Location

Centre Point: 349663 444415

X Extent:

Y Extent:

Postcode: PR3 1RX

Map Options

Paper Size: A3

Orientation: LANDSCAPE

Scale: 1:2500

Real World Extents: 328m x 328m

Enquirer Details

Organisation Name: Lancashire County Council

Contact Name: Jane Bateson

Email Address: estates.admin@lancashire.gov.uk

Telephone: 01772 532977

Address: Estates Service PO Box 26 County Hall, , LAN, PR1 8RE

Enquiry Type

Initial Enquiry

Activity Type

Property Conveyance

Work Types

Single property sale

Notes/Works Description (if supplied)

Site Contact Name (if supplied)

Site Contact Number (if supplied)