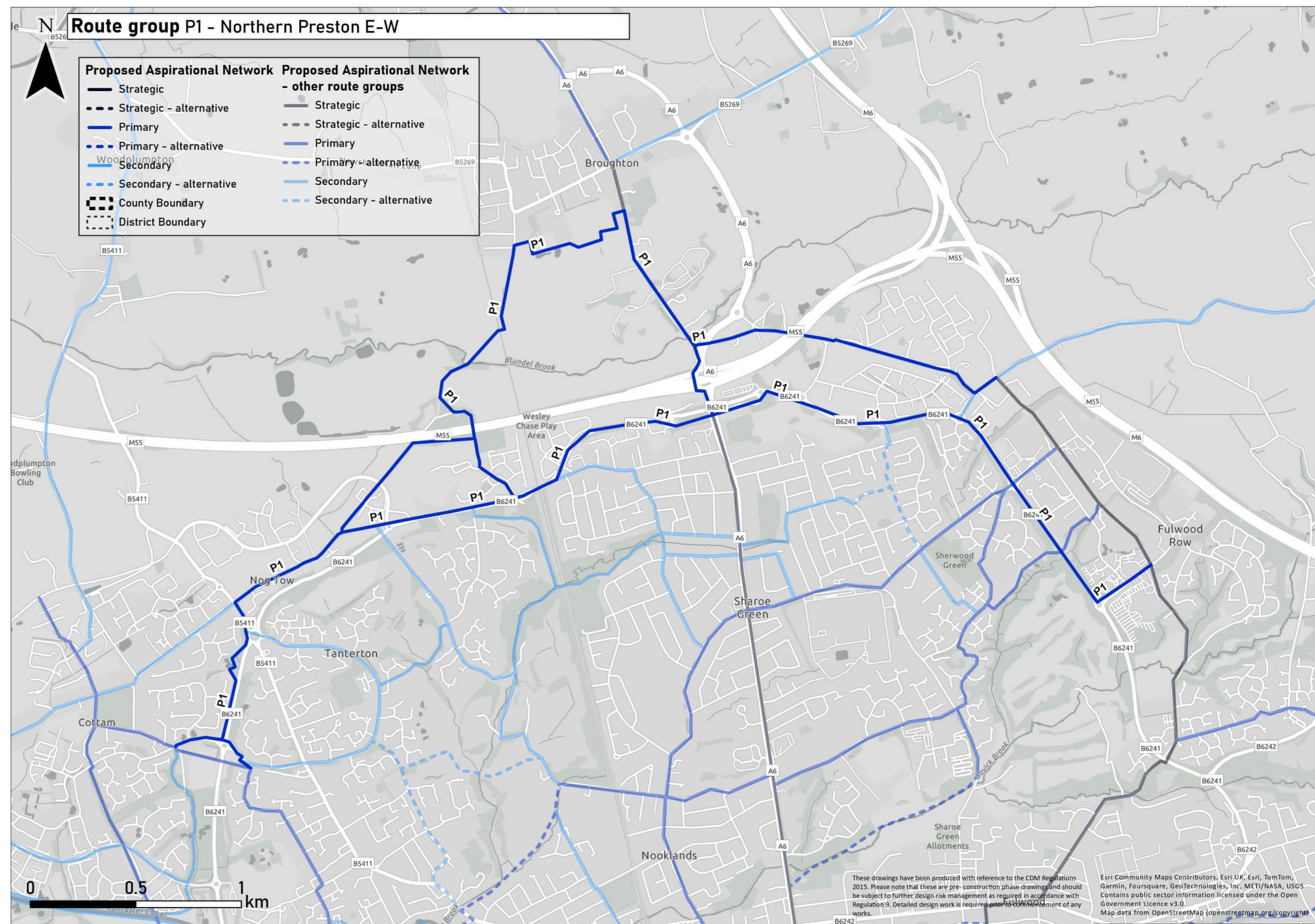


Route group P1 - Northern Preston E-W

- | Proposed Aspirational Network | Proposed Aspirational Network - other route groups |
|-------------------------------|--|
| Strategic | Strategic |
| Strategic - alternative | Strategic - alternative |
| Primary | Primary |
| Primary - alternative | Primary - alternative |
| Secondary | Secondary |
| Secondary - alternative | Secondary - alternative |
| County Boundary | |
| District Boundary | |



These drawings have been produced with reference to the CDM Regulations 2015. Please note that these are pre-construction phase drawings and should be subject to further design risk management as required in accordance with Regulation 9. Detailed design work is required prior to commencement of any works.

Esri Community Maps Contributors, Esri UK, Esri, TomTom, Garmin, Foursquare, GeoTechnologies, Inc, METI/NASA, USGS. Contains public sector information licensed under the Open Government Licence v3.0. Map data from OpenStreetMap (openstreetmap.org/copyright)



Route group P10 - Penwortham to Tarleton

Proposed Aspirational Network

Strategic

Strategic - alternative

Primary

Primary - alternative

Secondary

Secondary - alternative

County Boundary

District Boundary

Proposed Aspirational Network - other route groups

Strategic

Strategic - alternative

Primary

Primary - alternative

Secondary

Secondary - alternative



These drawings have been produced with reference to the CDM Regulations 2015. Please note that these are pre-construction phase drawings and should be subject to further design risk management as required in accordance with Regulation 9. Detailed design work is required prior to commencement of any works.

Esri UK, Esri, TomTom, Garmin, FourSquare, GeoTechnologies, Inc, METI/NASA, USGS
Contains public sector information licensed under the Open Government Licence v3.0.
Map data from OpenStreetMap (openstreetmap.org/copyright)

N

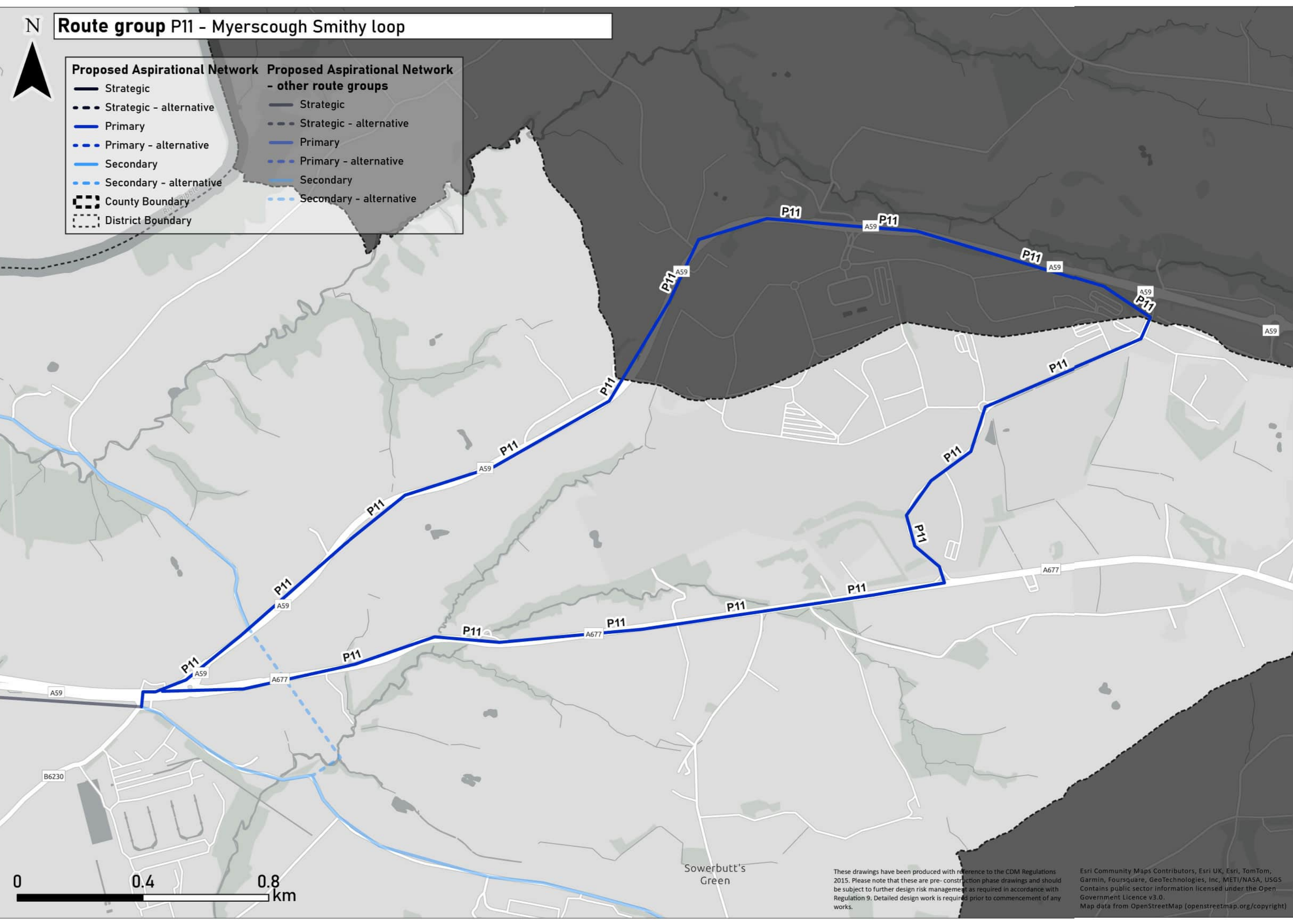
Route group P11 - Myerscough Smithy loop

Proposed Aspirational Network

- Strategic
- Strategic - alternative
- Primary
- Primary - alternative
- Secondary
- Secondary - alternative
- County Boundary
- District Boundary

Proposed Aspirational Network - other route groups

- Strategic
- Strategic - alternative
- Primary
- Primary - alternative
- Secondary
- Secondary - alternative



Sowerbutt's Green

These drawings have been produced with reference to the CDM Regulations 2015. Please note that these are pre-construction phase drawings and should be subject to further design risk management as required in accordance with Regulation 9. Detailed design work is required prior to commencement of any works.

Esri Community Maps Contributors, Esri UK, Esri, TomTom, Garmin, Foursquare, GeoTechnologies, Inc, METI/NASA, USGS Contains public sector information licensed under the Open Government Licence v3.0. Map data from OpenStreetMap (openstreetmap.org/copyright)

N

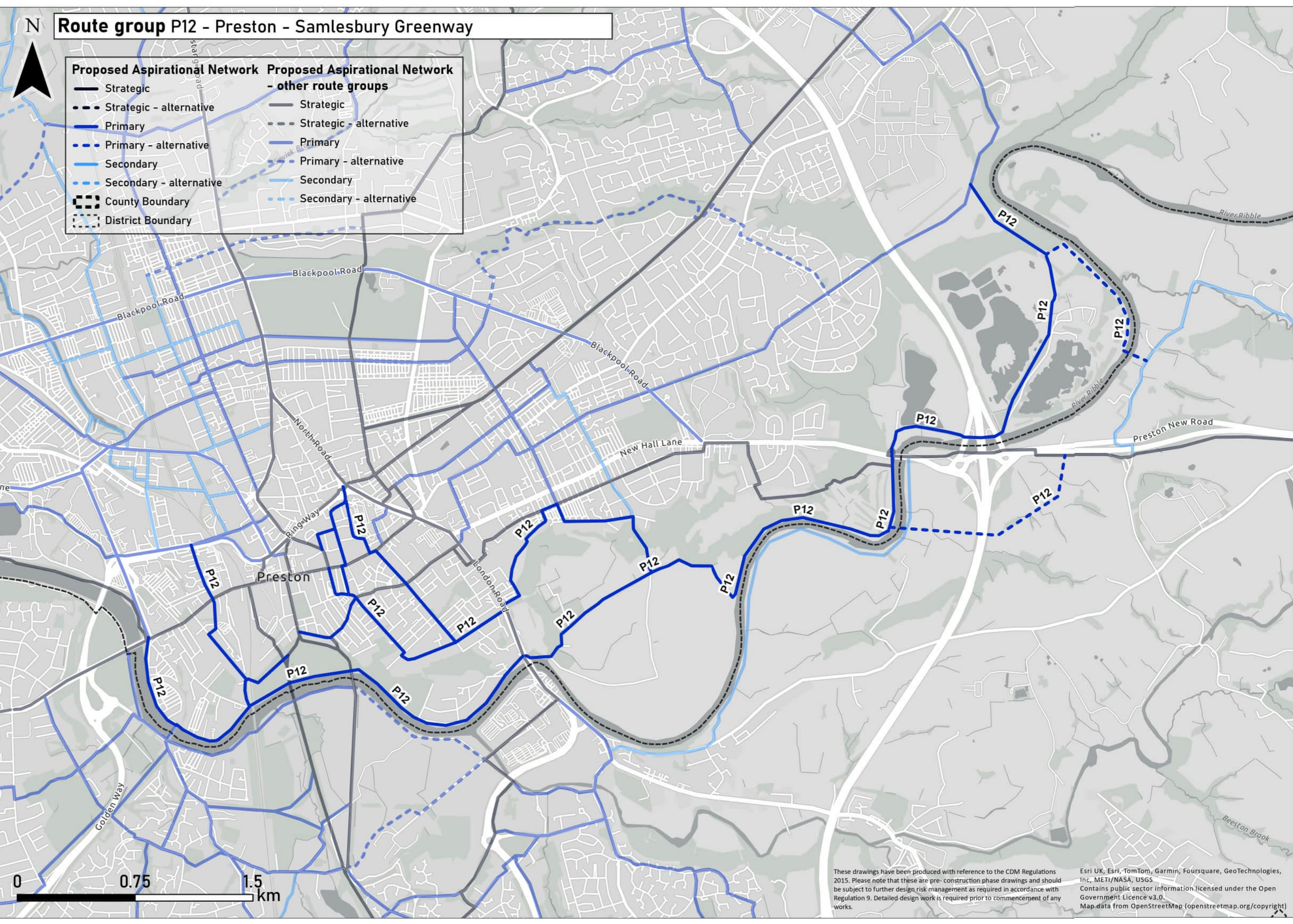
Route group P12 - Preston - Samlesbury Greenway

Proposed Aspirational Network

- Strategic
- Strategic - alternative
- Primary
- Primary - alternative
- Secondary
- Secondary - alternative
- County Boundary
- District Boundary

Proposed Aspirational Network - other route groups

- Strategic
- Strategic - alternative
- Primary
- Primary - alternative
- Secondary
- Secondary - alternative



Route group P13 - Ribbleton/ Fulwood - Preston

Proposed Aspirational Network

Strategic

Strategic - alternative

Primary

Primary - alternative

Secondary

Secondary - alternative

County Boundary

District Boundary

Proposed Aspirational Network - other route groups

Strategic

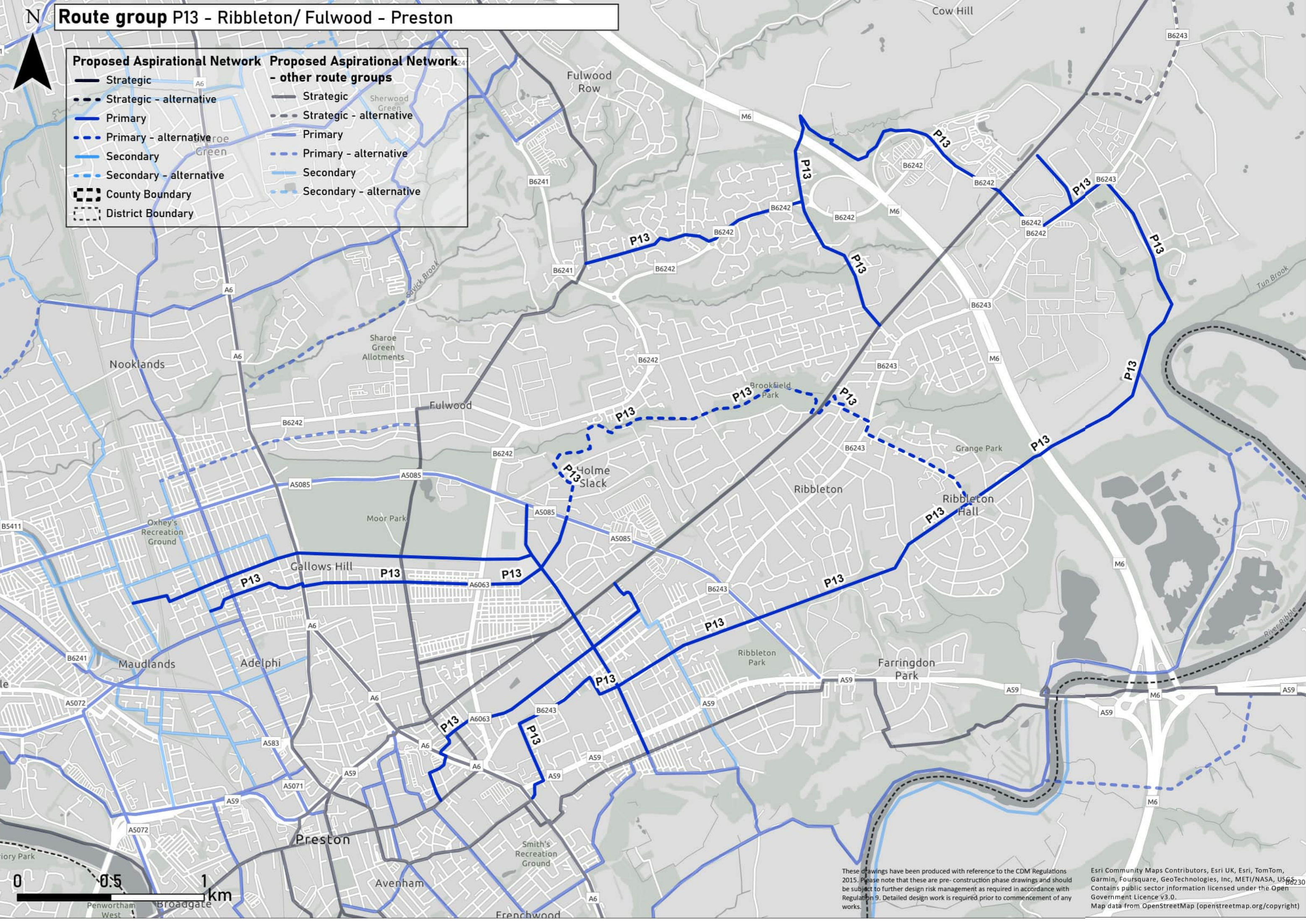
Strategic - alternative

Primary

Primary - alternative

Secondary

Secondary - alternative



These drawings have been produced with reference to the CDM Regulations 2015. Please note that these are pre-construction phase drawings and should be subject to further design risk management as required in accordance with Regulation 9. Detailed design work is required prior to commencement of any works.

Esri Community Maps Contributors, Esri UK, Esri, TomTom, Garmin, Foursquare, GeoTechnologies, Inc, METI/NASA, USGS. Contains public sector information licensed under the Open Government Licence v3.0.
Map data from OpenStreetMap (openstreetmap.org/copyright)

Route group P14 - Clayton Brook - Bamber Bridge - Preston



Proposed Aspirational Network

- Strategic
- Strategic - alternative
- Primary
- Primary - alternative
- Secondary
- Secondary - alternative
- County Boundary
- District Boundary

Proposed Aspirational Network - other route groups

- Strategic
- Strategic - alternative
- Primary
- Primary - alternative
- Secondary
- Secondary - alternative



These drawings have been produced with reference to the CDM Regulations 2015. Please note that these are pre-construction phase drawings and should be subject to further design risk management as required in accordance with Regulation 9. Detailed design work is required prior to commencement of any works.

Esri UK, Esri, TomTom, Garmin, Foursquare, GeoTechnologies, Inc, METI/NASA, USGS
Contains public sector information licensed under the Open Government Licence v3.0.
Map data from OpenStreetMap (openstreetmap.org/copyright)

N

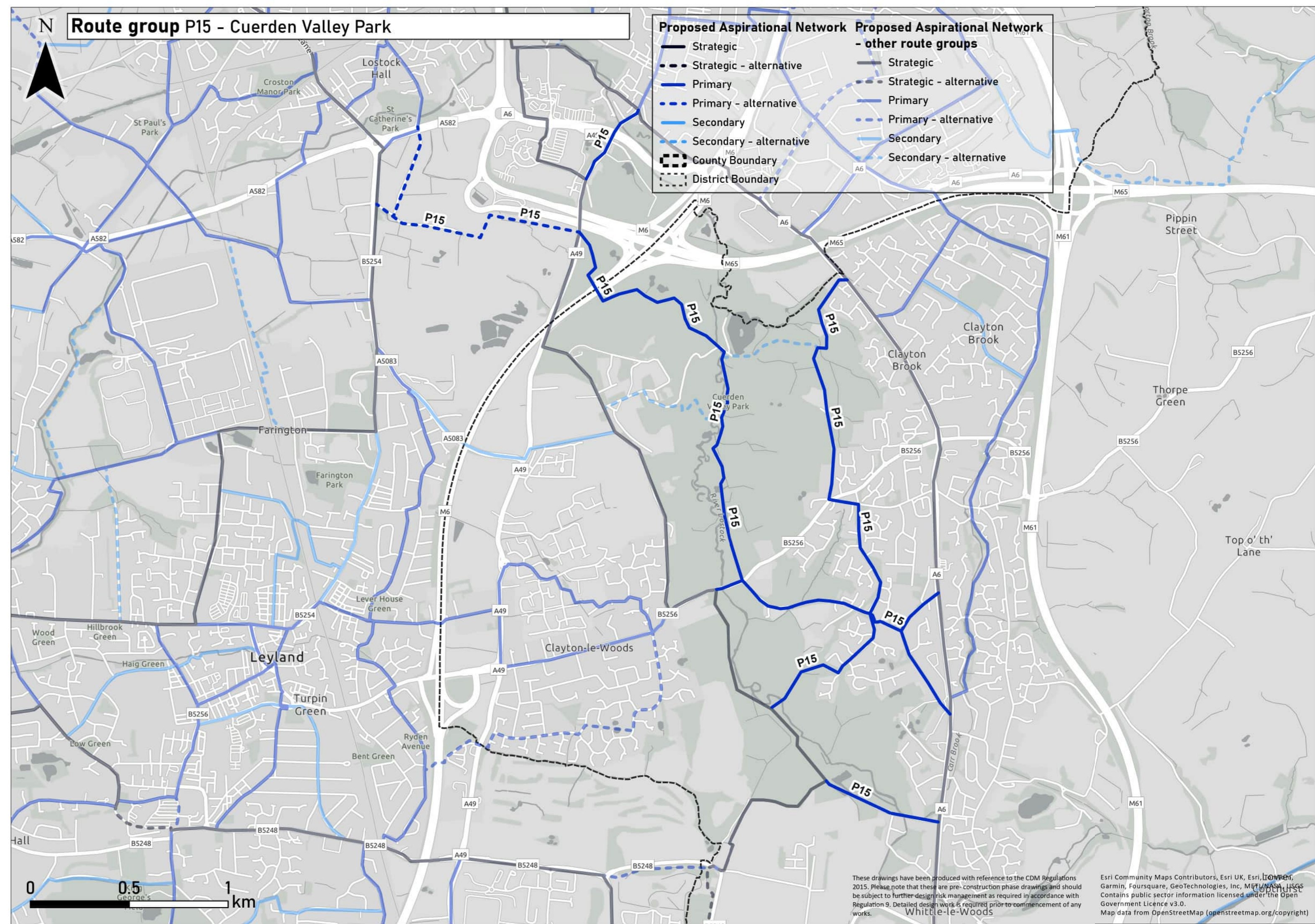
Route group P15 - Cuerden Valley Park

Proposed Aspirational Network

- Strategic
- Strategic - alternative
- Primary
- Primary - alternative
- Secondary
- Secondary - alternative
- County Boundary
- District Boundary

Proposed Aspirational Network - other route groups

- Strategic
- Strategic - alternative
- Primary
- Primary - alternative
- Secondary
- Secondary - alternative



These drawings have been produced with reference to the CDM Regulations 2015. Please note that these are pre-construction phase drawings and should be subject to further design risk management as required in accordance with Regulation 9. Detailed design work is required prior to commencement of any works.

Esri Community Maps Contributors, Esri UK, Esri, Garmin, Foursquare, GeoTechnologies, Inc, Mapbox, NASA, USGS Contains public sector information licensed under the Open Government Licence v3.0. Map data from OpenStreetMap (openstreetmap.org/copyright)

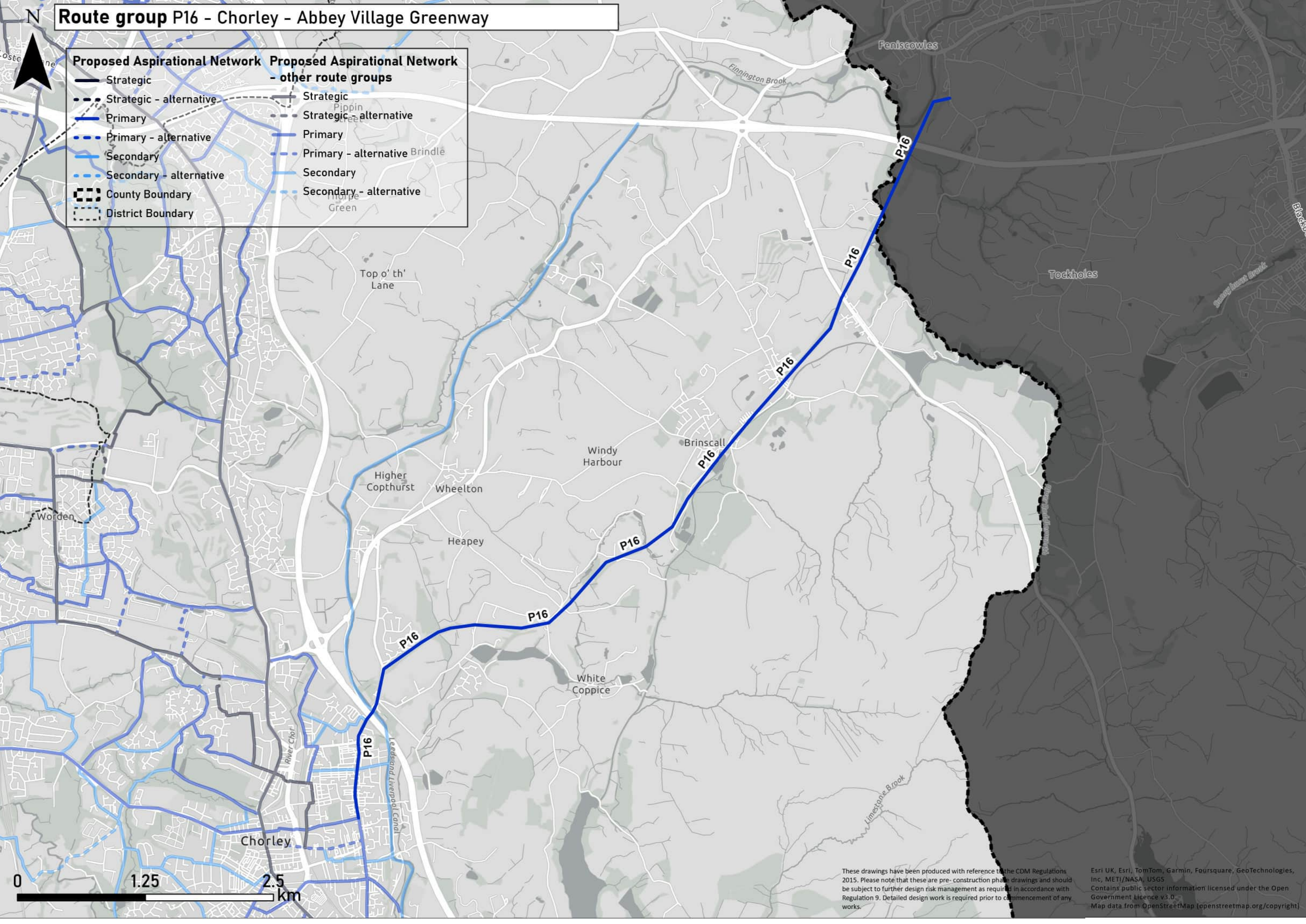
Route group P16 - Chorley - Abbey Village Greenway

Proposed Aspirational Network

- Strategic
- Strategic - alternative
- Primary
- Primary - alternative
- Secondary
- Secondary - alternative
- County Boundary
- District Boundary

Proposed Aspirational Network - other route groups

- Strategic
- Strategic - alternative
- Primary
- Primary - alternative
- Secondary
- Secondary - alternative



N

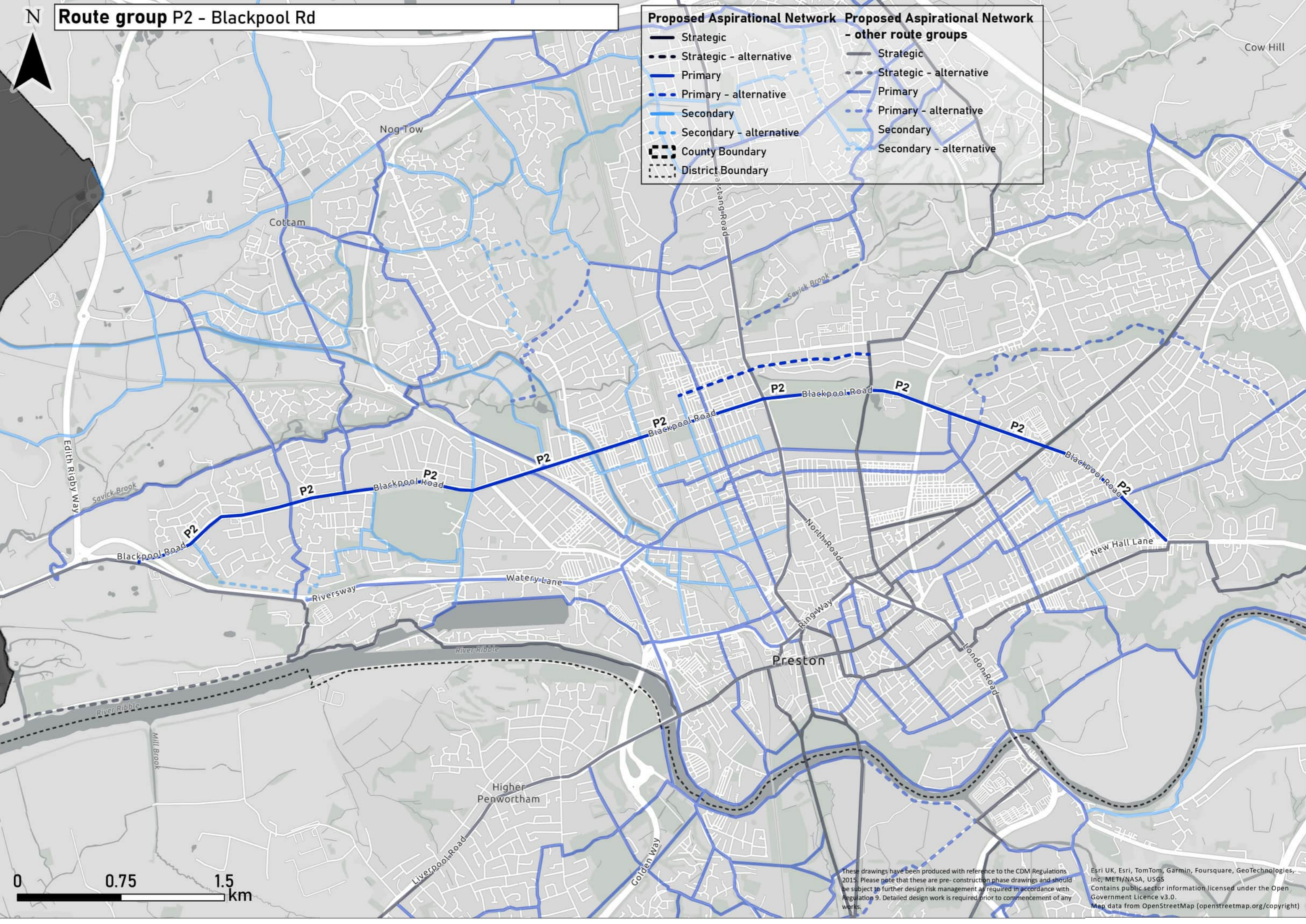
Route group P2 - Blackpool Rd

Proposed Aspirational Network

- Strategic
- Strategic - alternative
- Primary
- Primary - alternative
- Secondary
- Secondary - alternative
- County Boundary
- District Boundary

Proposed Aspirational Network - other route groups

- Strategic
- Strategic - alternative
- Primary
- Primary - alternative
- Secondary
- Secondary - alternative



These drawings have been produced with reference to the CDM Regulations 2015. Please note that these are pre- construction phase drawings and should be subject to further design risk management as required in accordance with Regulation 9. Detailed design work is required prior to commencement of any works.

Esri UK, Esri, TomTom, Garmin, Foursquare, GeoTechnologies, Inc, METI/NASA, USGS
Contains public sector information licensed under the Open Government Licence v3.0.
Map data from OpenStreetMap (openstreetmap.org/copyright)



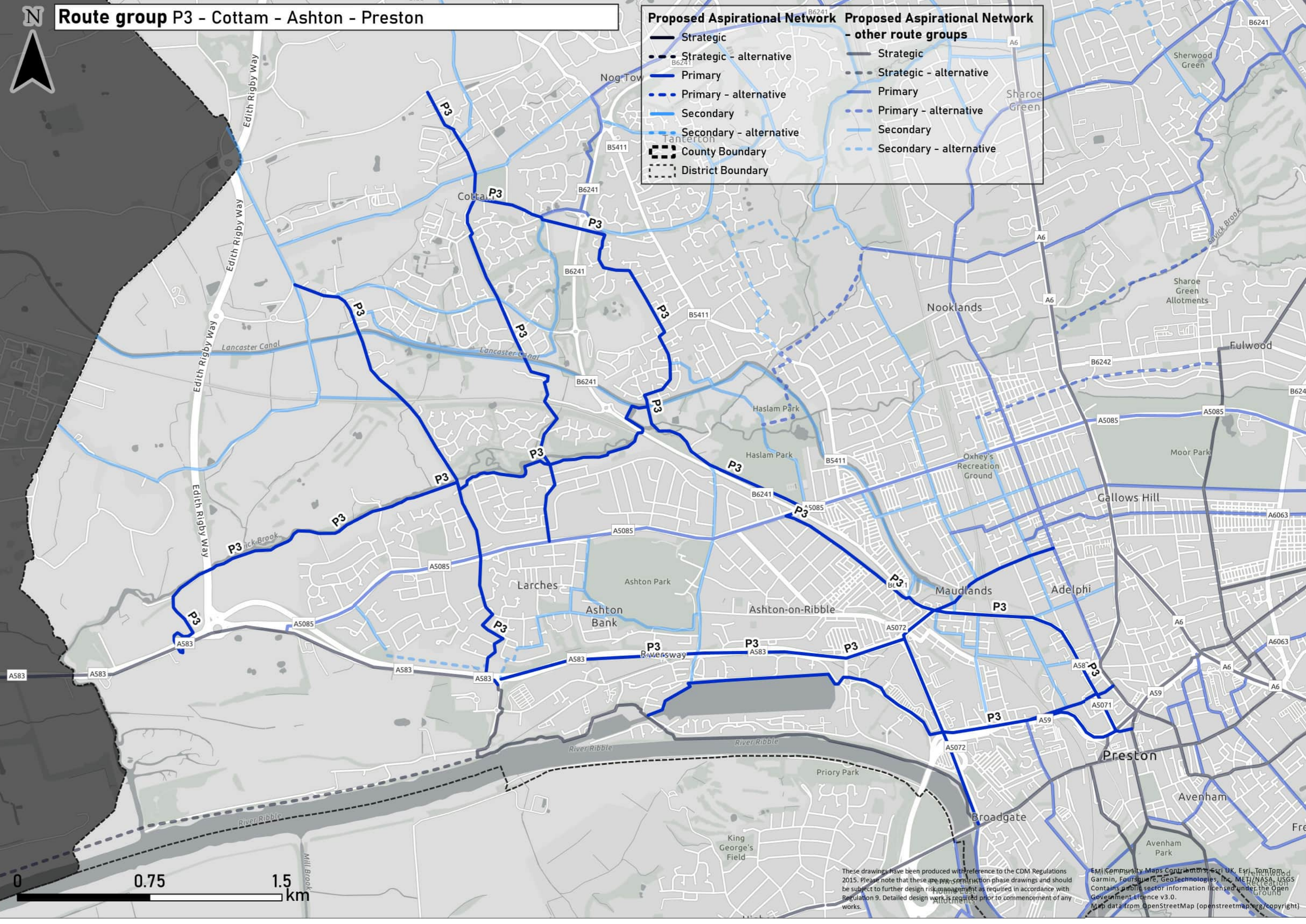
Route group P3 - Cottam - Ashton - Preston

Proposed Aspirational Network

- Strategic
- Strategic - alternative
- Primary
- Primary - alternative
- Secondary
- Secondary - alternative
- County Boundary
- District Boundary

Proposed Aspirational Network - other route groups

- Strategic
- Strategic - alternative
- Primary
- Primary - alternative
- Secondary
- Secondary - alternative



These drawings have been produced with reference to the CDM Regulations 2015. Please note that these are pre-construction phase drawings and should be subject to further design risk management as required in accordance with Regulation 9. Detailed design work is required prior to commencement of any works.

Map data from OpenStreetMap (openstreetmap.org/copyright)

Route group P4 - Fulwood E-W - Nooklands - Preston



Proposed Aspirational Network

Strategic

Strategic - alternative

Primary

Primary - alternative

Secondary

Secondary - alternative

County Boundary

District Boundary

Proposed Aspirational Network - other route groups

Strategic


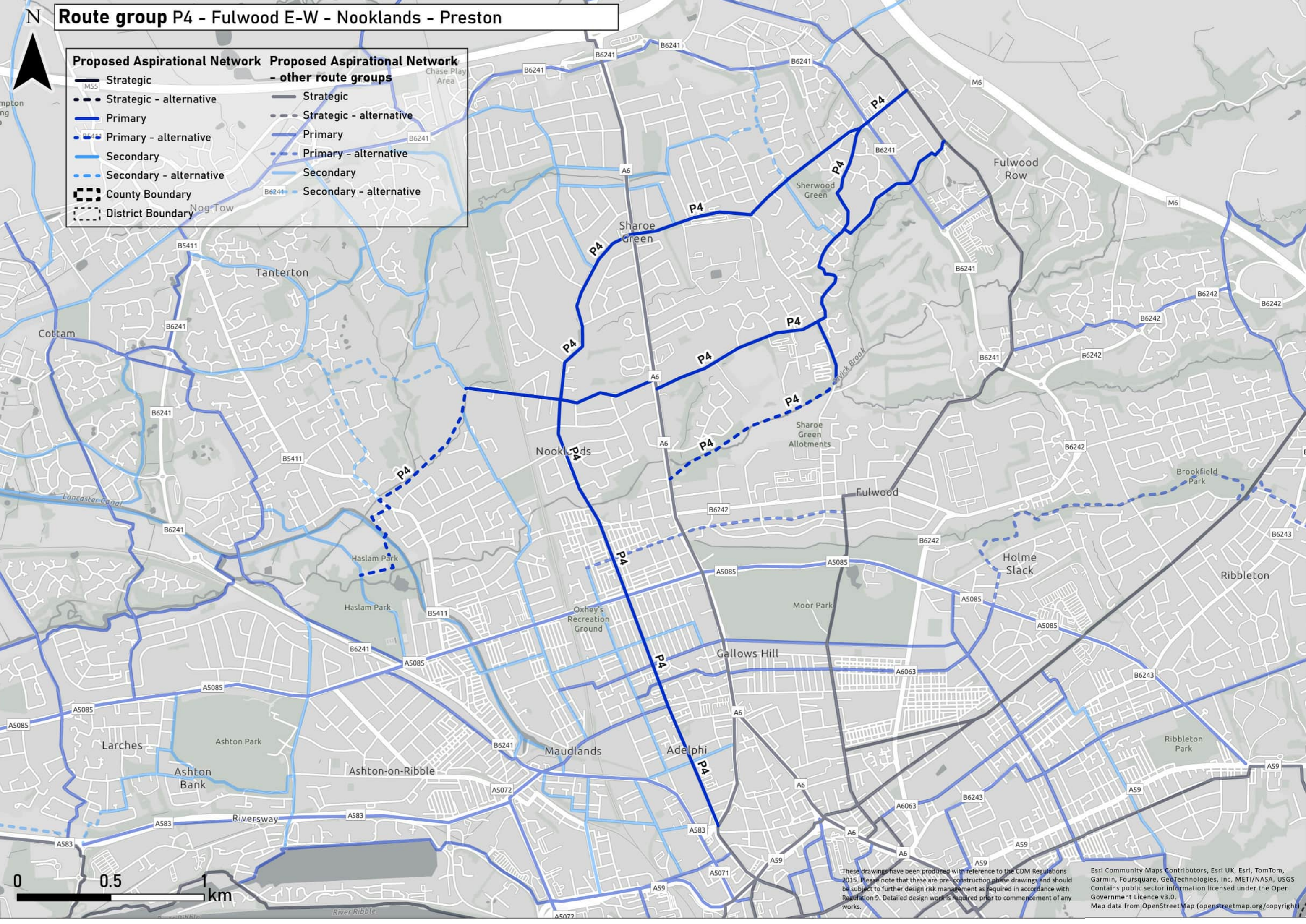
Strategic - alternative

Primary

Primary - alternative

Secondary

Secondary - alternative



These drawings have been produced with reference to the CDM Regulations 2015. Please note that these are pre-construction phase drawings and should be subject to further design risk management as required in accordance with Regulation 9. Detailed design work is required prior to commencement of any works.

Esri Community Maps Contributors, Esri UK, Esri, TomTom, Garmin, Foursquare, GeoTechnologies, Inc, METI/NASA, USGS Contains public sector information licensed under the Open Government Licence v3.0.
Map data from OpenStreetMap (openstreetmap.org/copyright)

N

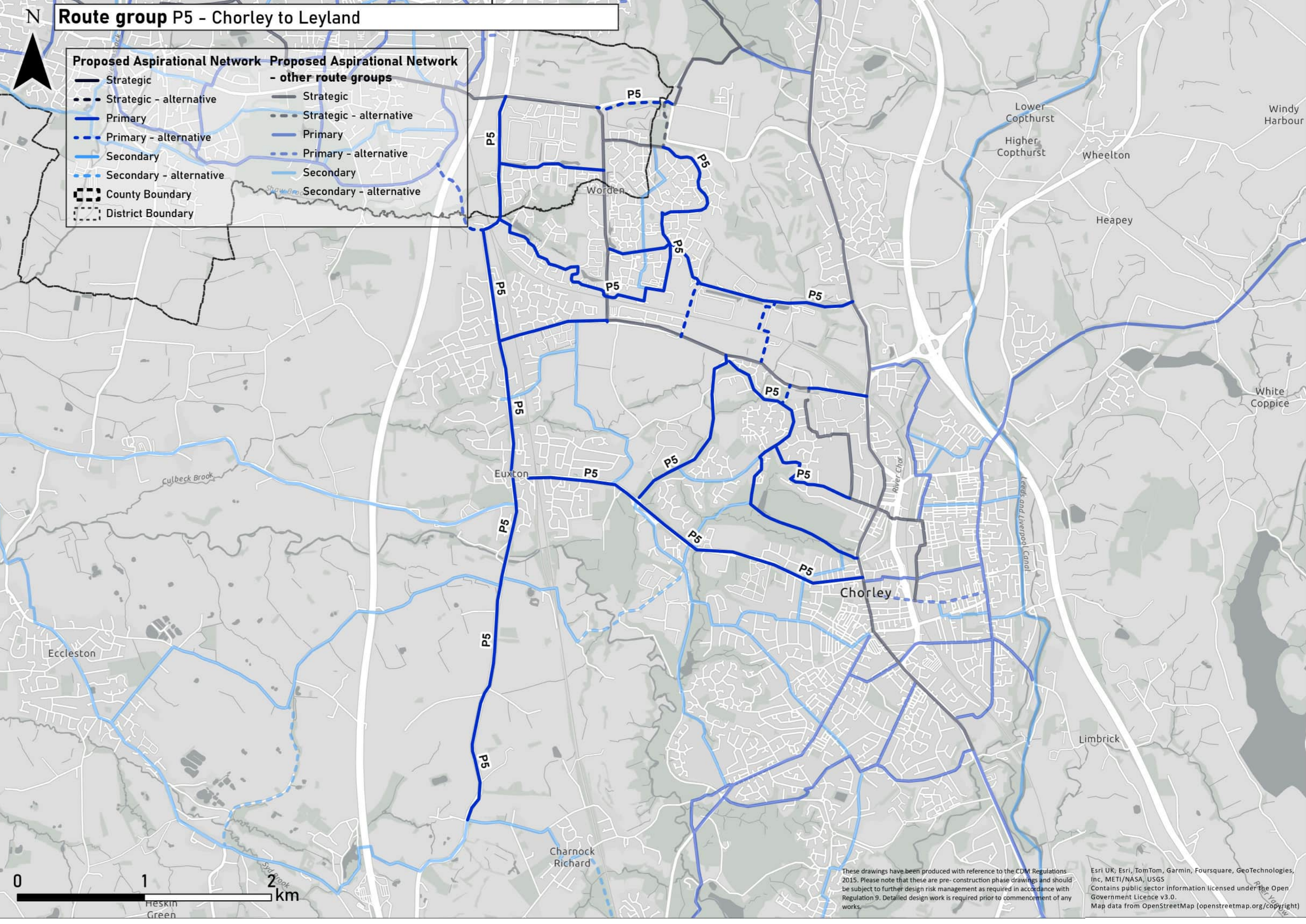
Route group P5 - Chorley to Leyland

Proposed Aspirational Network

- Strategic
- Strategic - alternative
- Primary
- Primary - alternative
- Secondary
- Secondary - alternative
- County Boundary
- District Boundary

Proposed Aspirational Network - other route groups

- Strategic
- Strategic - alternative
- Primary
- Primary - alternative
- Secondary
- Secondary - alternative





Route group P6 - Broughton-Bilsbarrow

Proposed Aspirational Network

— Strategic

- - - Strategic - alternative

— Primary

- - - Primary - alternative

— Secondary

- - - Secondary - alternative

County Boundary

District Boundary

Proposed Aspirational Network - other route groups

— Strategic

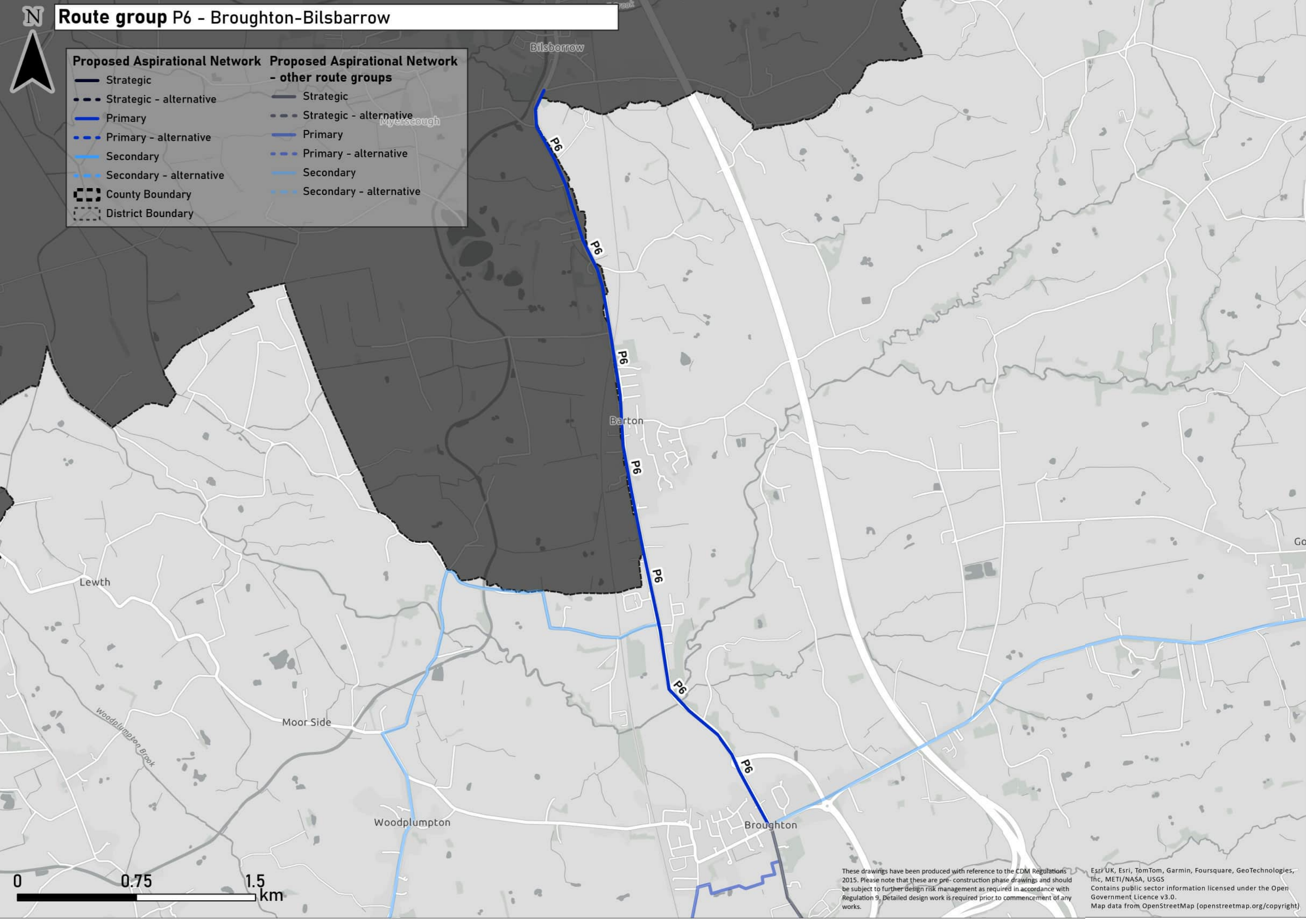
- - - Strategic - alternative

— Primary

- - - Primary - alternative

— Secondary

- - - Secondary - alternative



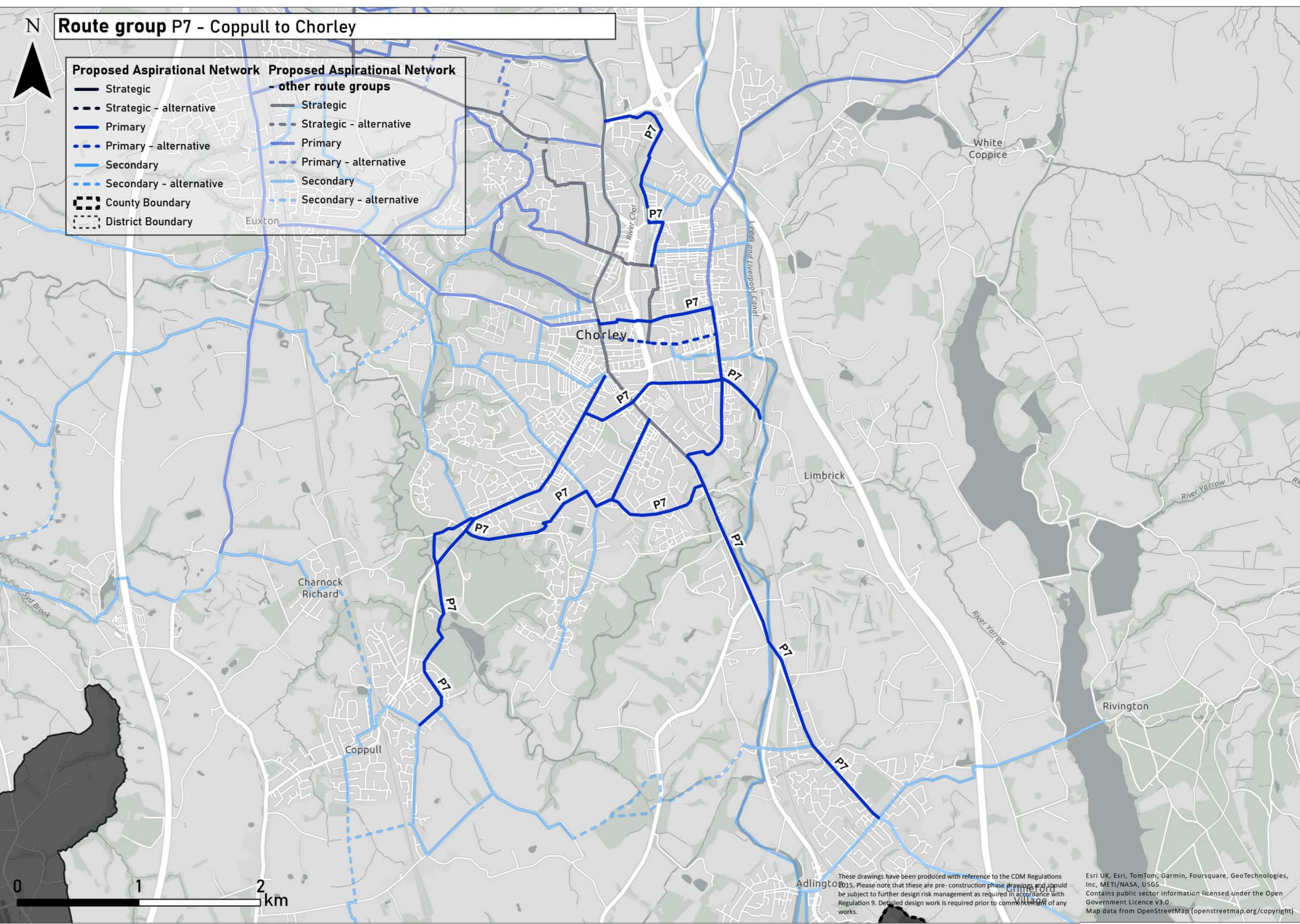
Route group P7 - Coppull to Chorley

Proposed Aspirational Network

- Strategic
- Strategic - alternative
- Primary
- Primary - alternative
- Secondary
- Secondary - alternative
- County Boundary
- District Boundary

Proposed Aspirational Network - other route groups

- Strategic
- Strategic - alternative
- Primary
- Primary - alternative
- Secondary
- Secondary - alternative





Route group P8 - Moss Side-Leyland-Clayton

- Proposed Aspirational Network**
 - Strategic
 - Strategic - alternative
 - Primary
 - Primary - alternative
 - Secondary
 - Secondary - alternative
 - County Boundary
 - District Boundary
- Proposed Aspirational Network - other route groups**
 - Strategic
 - Strategic - alternative
 - Primary
 - Primary - alternative
 - Secondary
 - Secondary - alternative



These drawings have been produced with reference to the CDM Regulations 2015. Please note that these are pre-construction phase drawings and should be subject to further design risk management as required in accordance with Regulation 9. Detailed design work is required prior to commencement of any works.

Esri, Community Maps Contributors, Esri UK, Esri, TomTom, Garmin, Foursquare, GeoTechnologies, Inc, METI/NASA, USGS Contains public sector information licensed under the Open Government Licence v3.0.
Map data from OpenStreetMap (openstreetmap.org/copyright)

Route group P9 - Leyland - Penwortham - Preston

Proposed Aspirational Network

Strategic

Strategic - alternative

Primary

Primary - alternative

Secondary

Secondary - alternative

County Boundary

District Boundary

Proposed Aspirational Network - other route groups

Strategic

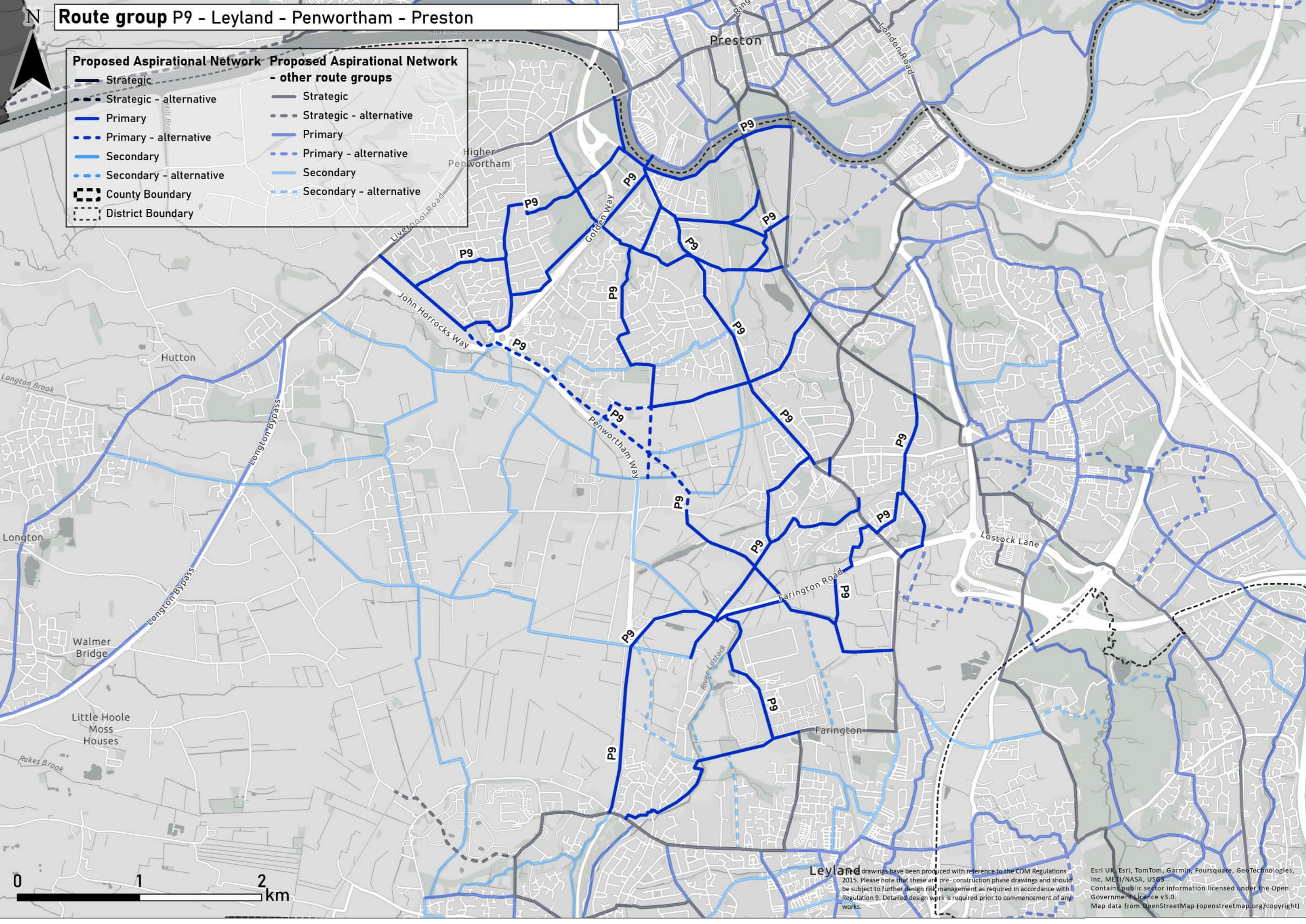
Strategic - alternative

Primary

Primary - alternative

Secondary

Secondary - alternative



N

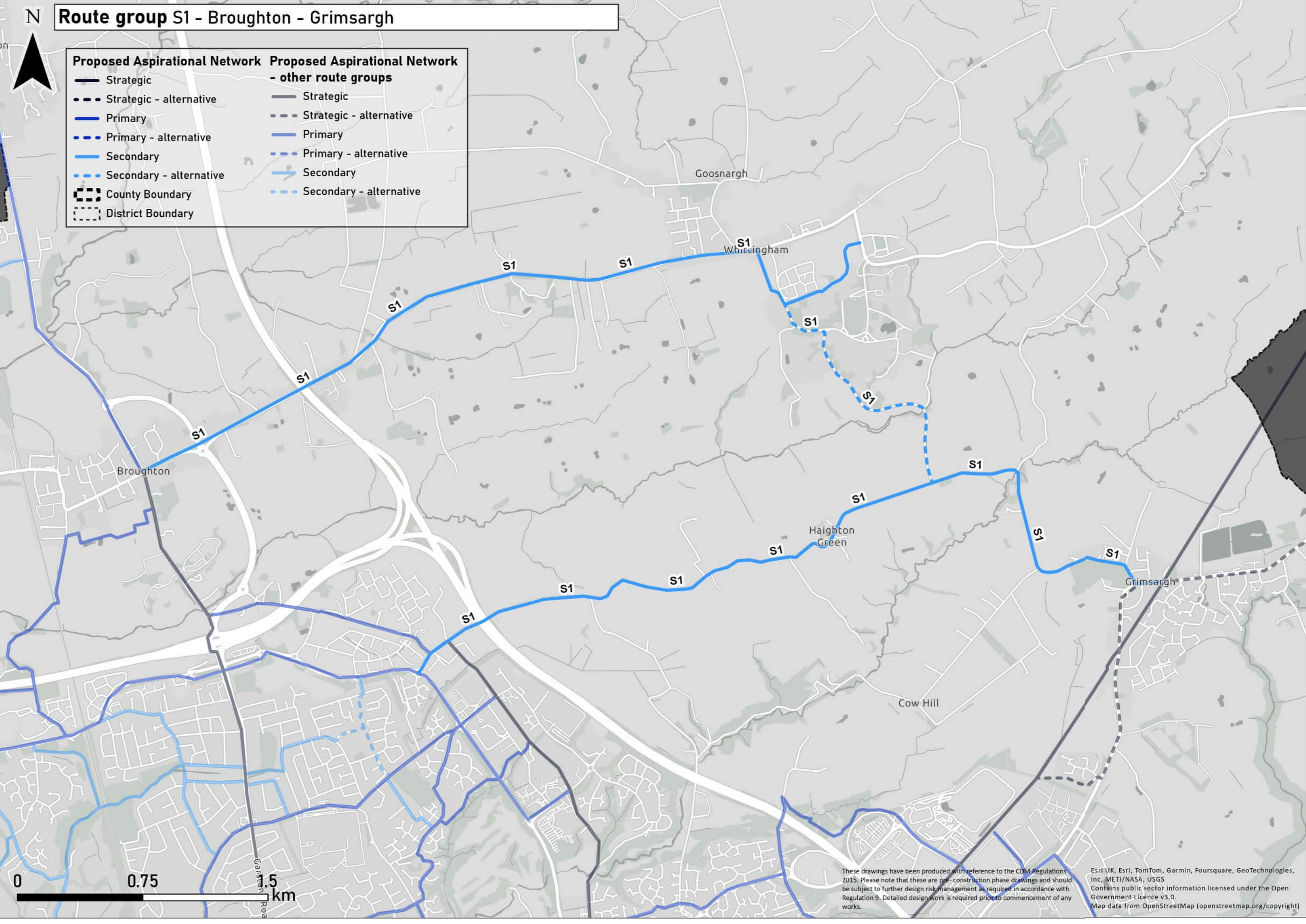
Route group S1 - Broughton - Grimsargh

Proposed Aspirational Network

- Strategic
- - - Strategic - alternative
- Primary
- - - Primary - alternative
- Secondary
- - - Secondary - alternative
- ▣ County Boundary
- ▤ District Boundary

Proposed Aspirational Network - other route groups

- Strategic
- - - Strategic - alternative
- Primary
- - - Primary - alternative
- Secondary
- - - Secondary - alternative



N

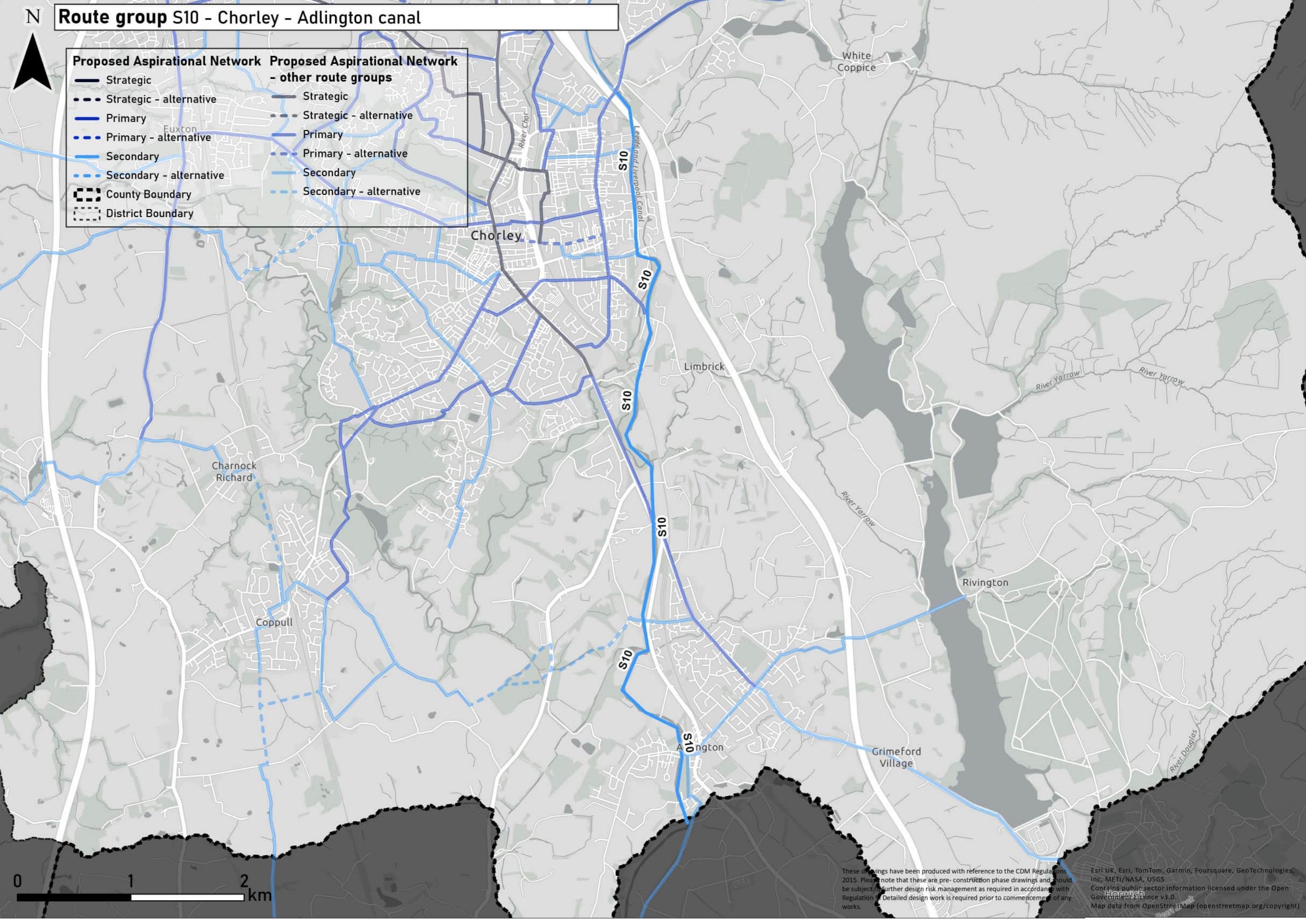
Route group S10 - Chorley - Adlington canal

Proposed Aspirational Network

- Strategic
- Strategic - alternative
- Primary
- Primary - alternative
- Secondary
- Secondary - alternative
- County Boundary
- District Boundary

Proposed Aspirational Network - other route groups

- Strategic
- Strategic - alternative
- Primary
- Primary - alternative
- Secondary
- Secondary - alternative



These drawings have been produced with reference to the CDM Regulations 2015. Please note that these are pre-construction phase drawings and should be subject to further design risk management as required in accordance with Regulation 11. Detailed design work is required prior to commencement of any works.

Esri UK, Esri, TomTom, Garmin, Foursquare, GeoTechnologies, Inc, METI/NASA, USGS
Contains public sector information licensed under the Open Government Licence v3.0
Map data from OpenStreetMap (openstreetmap.org/copyright)

Route group S11 - Lower Penwortham Quiet Route



Proposed Aspirational Network

Strategic

Strategic - alternative

Primary

Primary - alternative

Secondary

Secondary - alternative

County Boundary

District Boundary

Proposed Aspirational Network - other route groups

Strategic

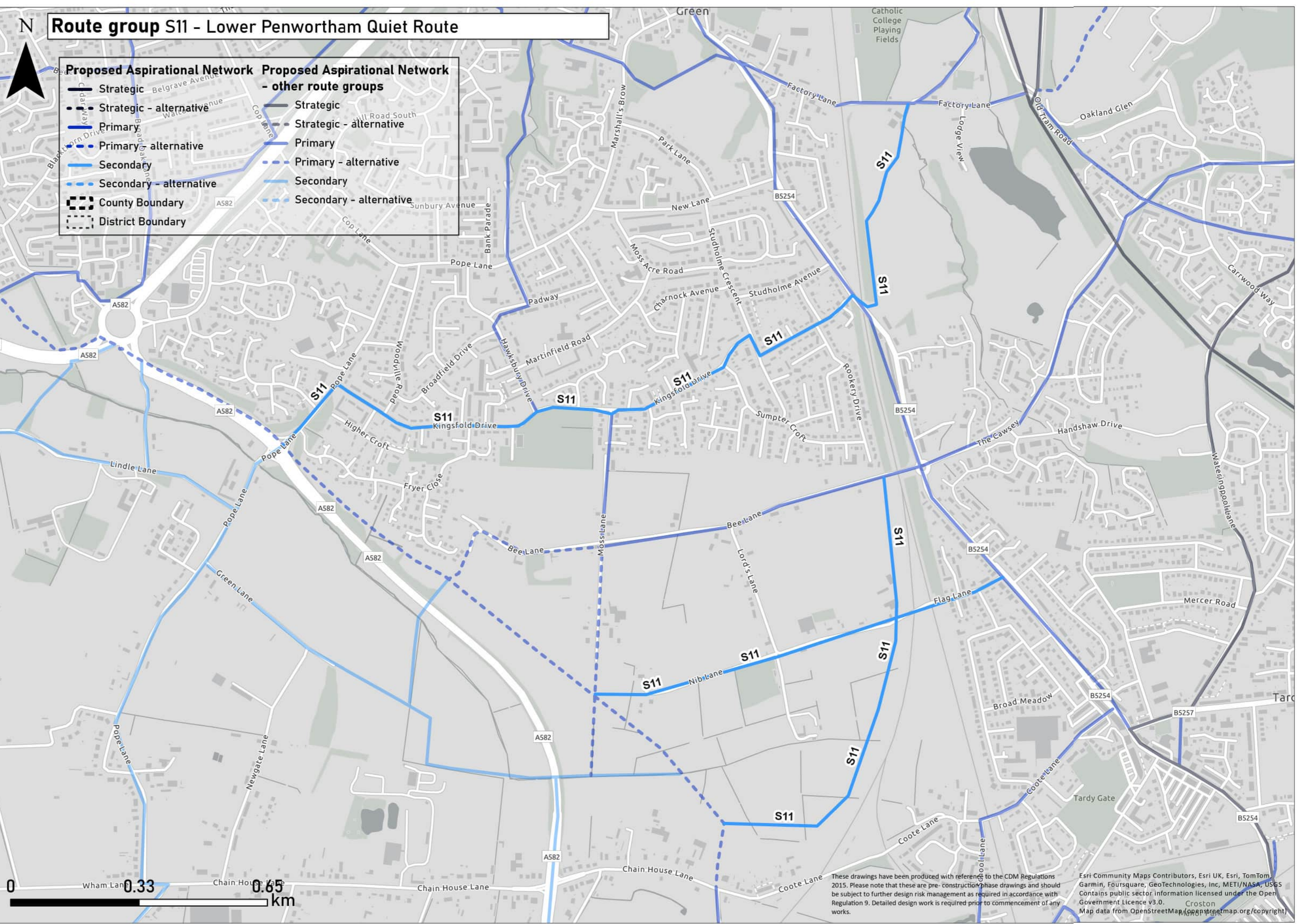
Strategic - alternative

Primary

Primary - alternative

Secondary

Secondary - alternative



These drawings have been produced with reference to the CDM Regulations 2015. Please note that these are pre-construction phase drawings and should be subject to further design risk management as required in accordance with Regulation 9. Detailed design work is required prior to commencement of any works.

Esri Community Maps Contributors, Esri UK, Esri, TomTom, Garmin, Foursquare, GeoTechnologies, Inc, METI/NASA, USGS Contains public sector information licensed under the Open Government Licence v3.0. Croston Map data from OpenStreetMap contributors, openstreetmap.org/copyright

N

Route group S12 - Ribbleton N-S

Proposed Aspirational Network

- Strategic
- Strategic - alternative
- Primary
- Primary - alternative
- Secondary
- Secondary - alternative
- County Boundary
- District Boundary

Proposed Aspirational Network - other route groups

- Strategic
- Strategic - alternative
- Primary
- Primary - alternative
- Secondary
- Secondary - alternative



These drawings have been produced with reference to the CDM Regulations 2015. Please note that these are pre- construction phase drawings and should be subject to further design risk management as required in accordance with Regulation 9. Detailed design work is required prior to commencement of any works.

Esri Community Maps Contributors, Esri UK, Esri, TomTom, Garmin, Foursquare, GeoTechnologies, Inc, METI/NASA, USGS Contains public sector information licensed under the Open Government Licence v3.0.
Map data from OpenStreetMap (openstreetmap.org/copyright)



Route group S13 - Lea - Preston Canal

Proposed Aspirational Network

- Strategic
- Strategic - alternative
- Primary
- Primary - alternative
- Secondary
- Secondary - alternative
- County Boundary
- District Boundary

Proposed Aspirational Network - other route groups

- Strategic
- Strategic - alternative
- Primary
- Primary - alternative
- Secondary
- Secondary - alternative



These drawings have been produced with reference to the CDM Regulations 2015. Please note that these are pre- construction phase drawings and should be subject to further design risk management as required in accordance with Regulation 9. Detailed design work is required prior to commencement of any works.

Esri Community Maps Contributors, Esri UK, Esri, TomTom, Garmin, OpenStreetMap, GeoTechnologies, Ordnance Survey, NASA, USGS. Contains public sector information licensed under the Open Government Licence v3.0. Map data from OpenStreetMap (openstreetmap.org/copyright)



Route group S14 - Link to Cottam Parkway Station

Proposed Aspirational Network

Strategic

Strategic - alternative

Primary

Primary - alternative

Secondary

Secondary - alternative

County Boundary

District Boundary

Proposed Aspirational Network - other route groups

Strategic

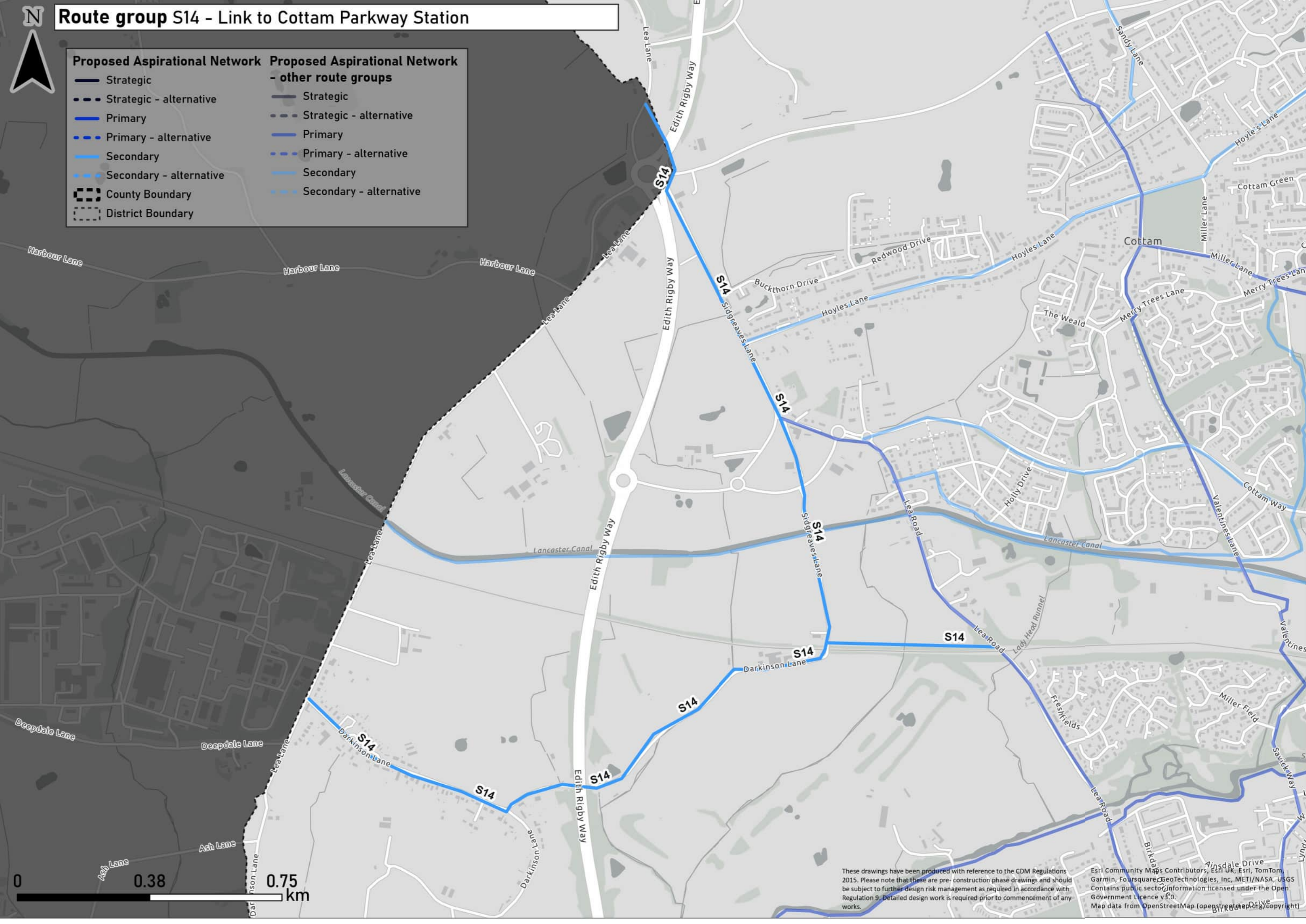
Strategic - alternative

Primary

Primary - alternative

Secondary

Secondary - alternative



These drawings have been produced with reference to the CDM Regulations 2015. Please note that these are pre-construction phase drawings and should be subject to further design risk management as required in accordance with Regulation 9. Detailed design work is required prior to commencement of any works.

Esri Community Maps Contributors, Esri UK, Esri, TomTom, Garmin, Foursquare, GeoTechnologies, Inc, METI/NASA, USGS Contains public sector information licensed under the Open Government Licence v3.0.
Map data from OpenStreetMap (openstreetmap.org/copyright)

N

Route group S15 - Ashton Park LUF routes

Proposed Aspirational Network

— Strategic

- - - Strategic - alternative

— Primary

- - - Primary - alternative

— Secondary

- - - Secondary - alternative

County Boundary

District Boundary

Proposed Aspirational Network - other route groups

— Strategic

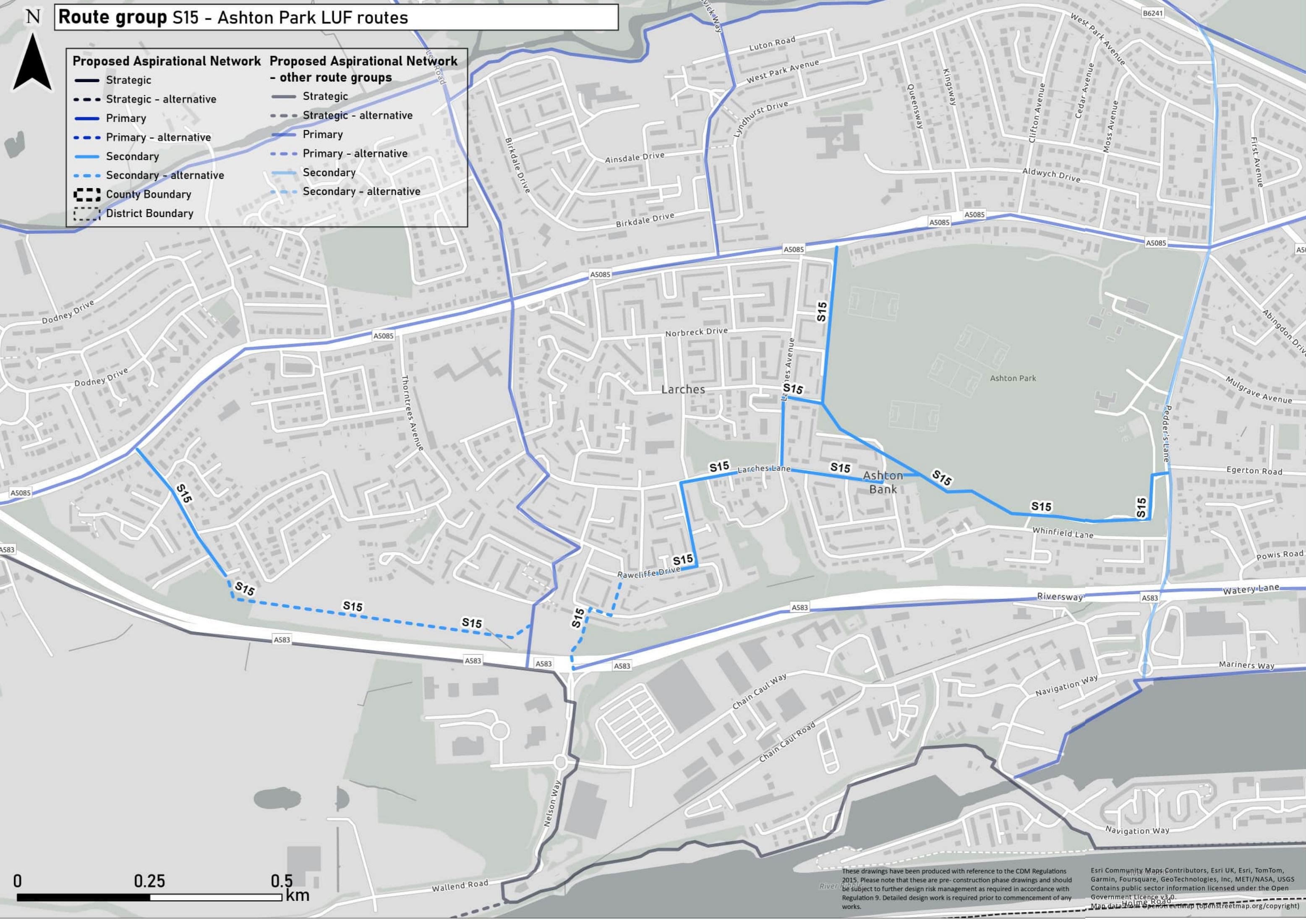
- - - Strategic - alternative

— Primary

- - - Primary - alternative

— Secondary

- - - Secondary - alternative



These drawings have been produced with reference to the CDM Regulations 2015. Please note that these are pre-construction phase drawings and should be subject to further design risk management as required in accordance with Regulation 9. Detailed design work is required prior to commencement of any works.

Esri Community Maps Contributors, Esri UK, Esri, TomTom, Garmin, Foursquare, GeoTechnologies, Inc, METI/NASA, USGS Contains public sector information licensed under the Open Government Licence v3.0
Map data © OpenStreetMap contributors (openstreetmap.org/copyright)

N

Route group S16 - Pedders Lane

Proposed Aspirational Network

—

 Strategic

- - -

 Strategic - alternative

—

 Primary

- - -

 Primary - alternative

—

 Secondary

- - -

 Secondary - alternative

⬜

 County Boundary

⬜

 District Boundary

Proposed Aspirational Network - other route groups

—

 Strategic

- - -

 Strategic - alternative

—

 Primary

- - -

 Primary - alternative

—

 Secondary

- - -

 Secondary - alternative



These drawings have been produced with reference to the CDM Regulations 2015. Please note that these are pre- construction phase drawings and should be subject to further design risk management as required in accordance with Regulation 9. Detailed design work is required prior to commencement of any works.

Esri Community Maps Contributors, Esri UK, Esri, TomTom, Garmin, Foursquare, GeoTechnologies, Inc, METI/NAS, USGS. Contains public sector information licensed under the OpenStreetMap Licence v3.0. Map data from OpenStreetMap (openstreetmap.org/copyright).

N

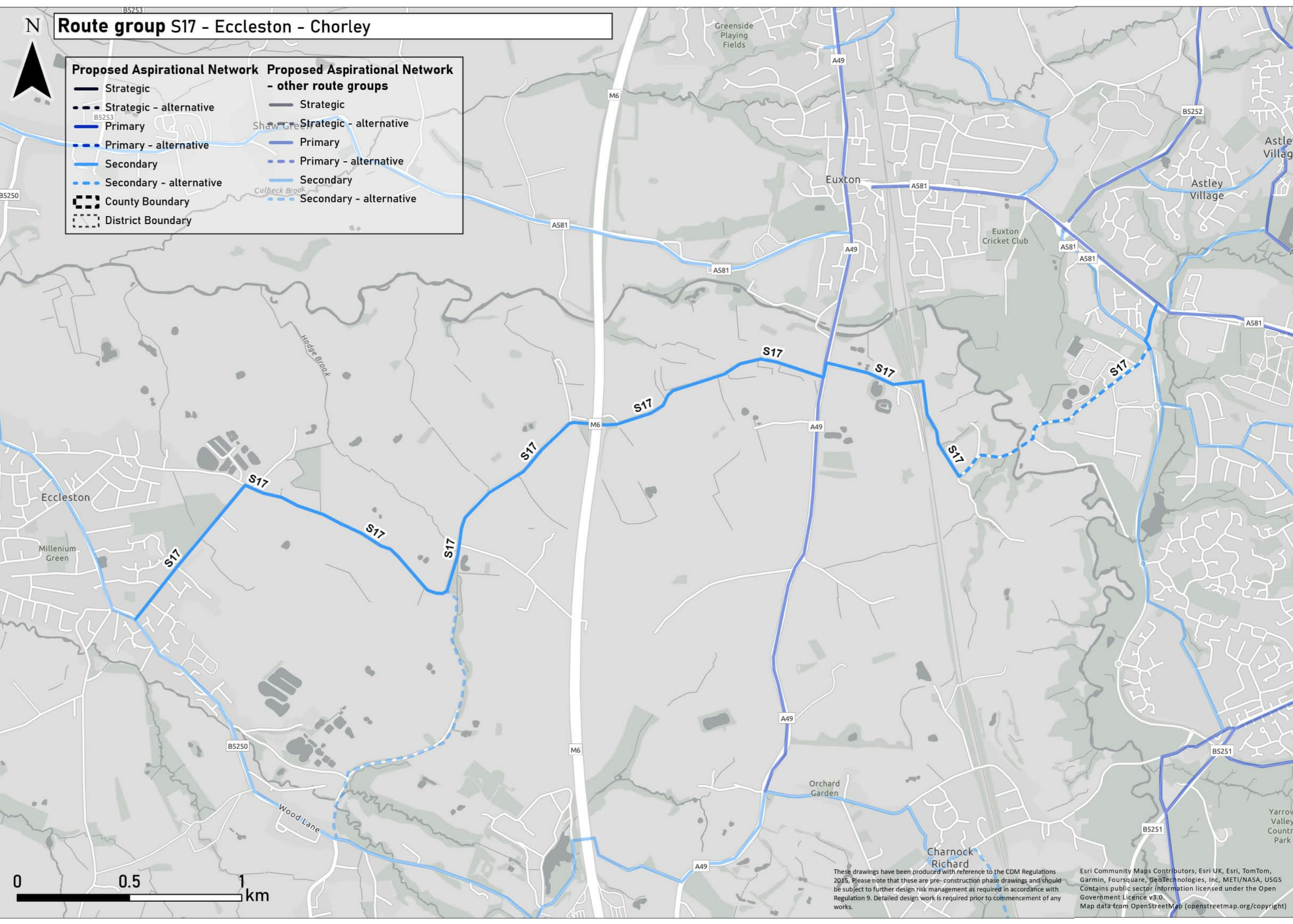
Route group S17 - Eccleston - Chorley

Proposed Aspirational Network

- Strategic
- Strategic - alternative
- Primary
- Primary - alternative
- Secondary
- Secondary - alternative
- County Boundary
- District Boundary

Proposed Aspirational Network - other route groups

- Strategic
- Strategic - alternative
- Primary
- Primary - alternative
- Secondary
- Secondary - alternative



These drawings have been produced with reference to the CDM Regulations 2015. Please note that these are pre-construction phase drawings and should be subject to further design risk management as required in accordance with Regulation 9. Detailed design work is required prior to commencement of any works.

Esri Community Maps Contributors, Esri UK, Esri, TomTom, Garmin, Foursquare, GeoTechnologies, Inc, METI/NASA, USGS Contains public sector information licensed under the Open Government Licence v3.0. Map data from OpenStreetMap (openstreetmap.org/copyright)

Route group S18 - Horwich - Chorley

Proposed Aspirational Network

Strategic

Strategic - alternative

Primary

Primary - alternative

Secondary

Secondary - alternative

County Boundary

District Boundary

Proposed Aspirational Network - other route groups

Strategic

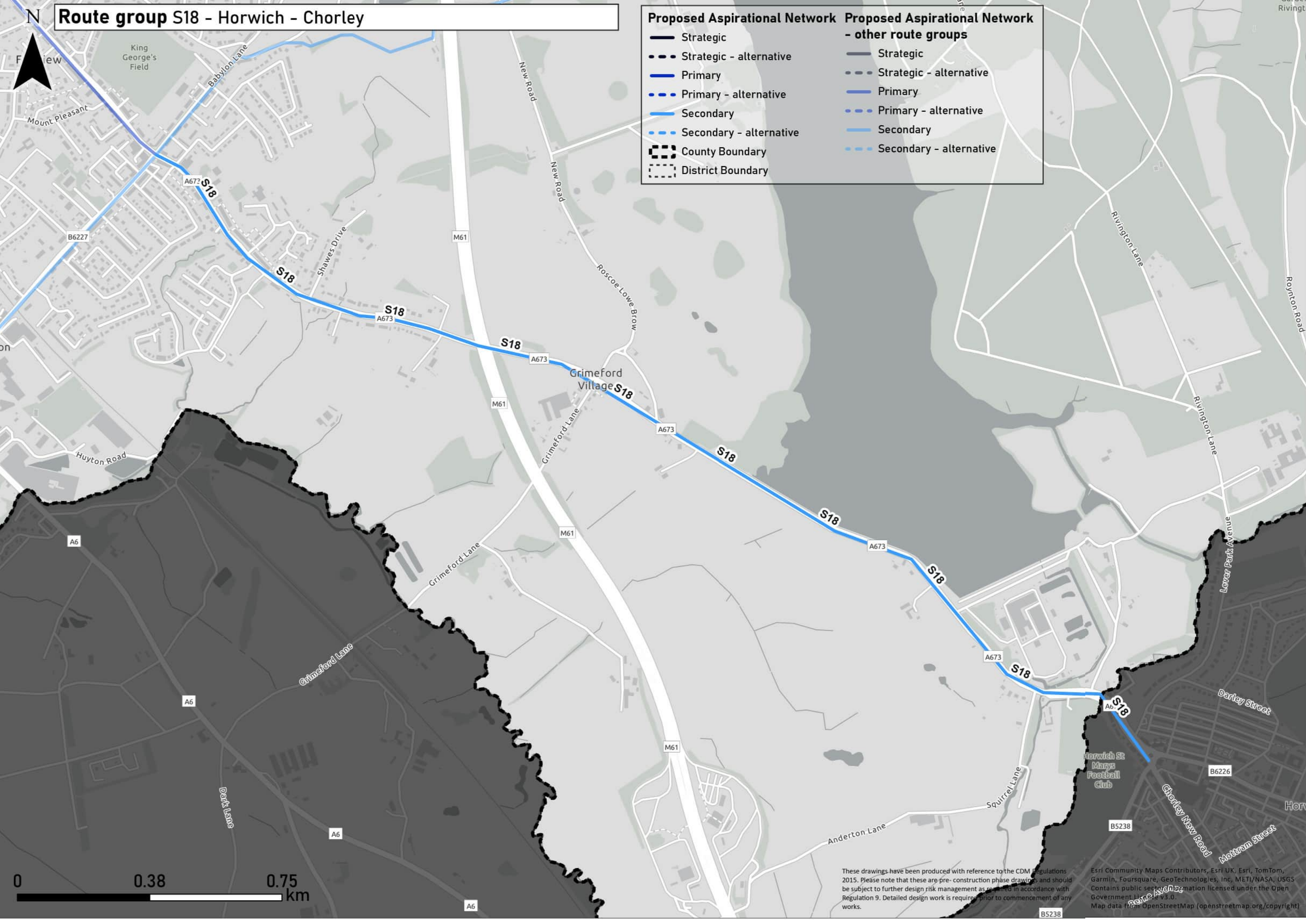
Strategic - alternative

Primary

Primary - alternative

Secondary

Secondary - alternative

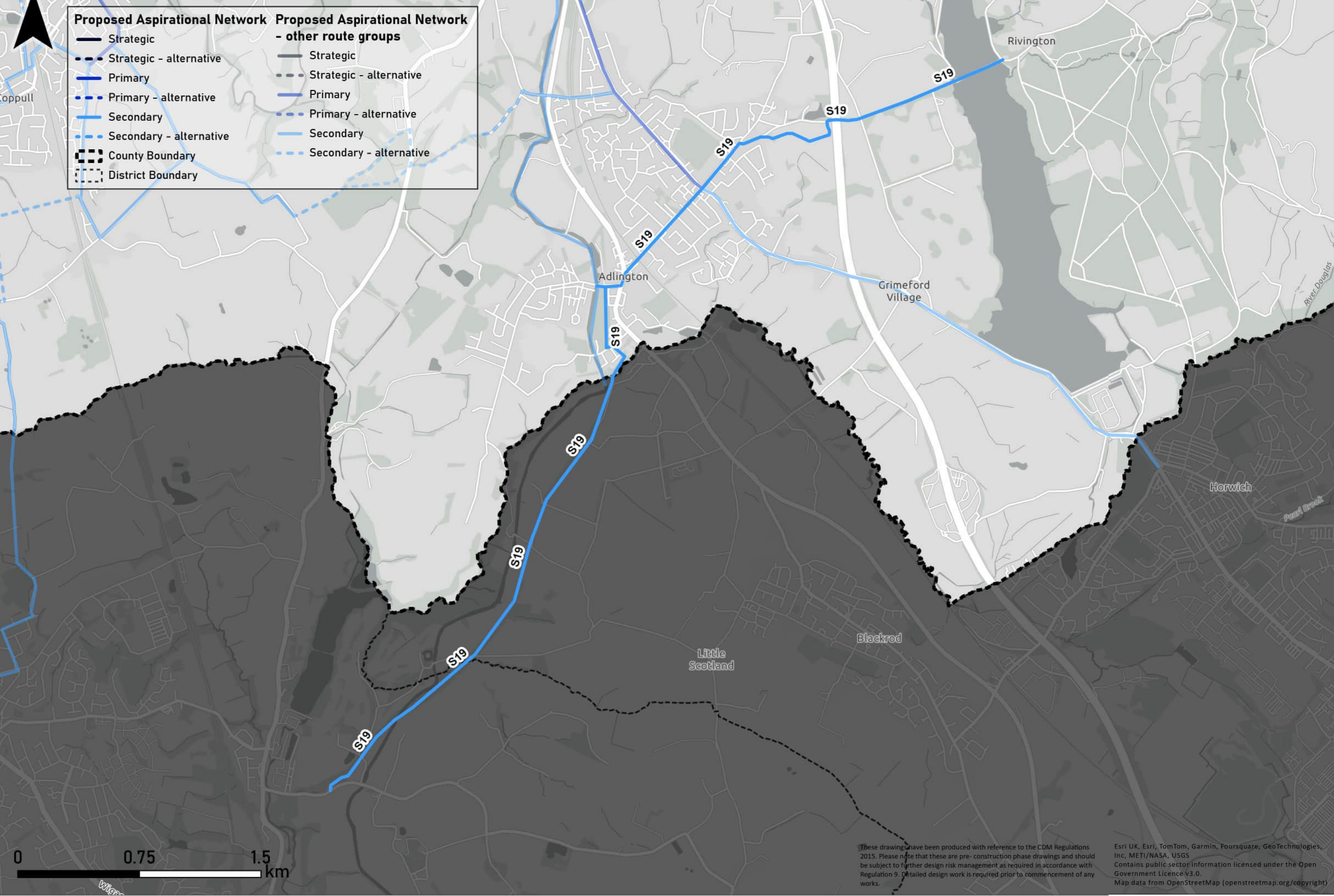


0 0.38 0.75 km

These drawings have been produced with reference to the CDM Regulations 2015. Please note that these are pre-construction phase drawings and should be subject to further design risk management as required in accordance with Regulation 9. Detailed design work is required prior to commencement of any works.

Esri Community Maps Contributors, Esri UK, Esri, TomTom, Garmin, Foursquare, GeoTechnologies, Inc, METI/NASA, USGS Contains public sector information licensed under the Open Government Licence v3.0. Map data from OpenStreetMap (openstreetmap.org/copyright)

Route group S19 - Adlington - Red Rock NCN55



0 0.75 1.5 km

N

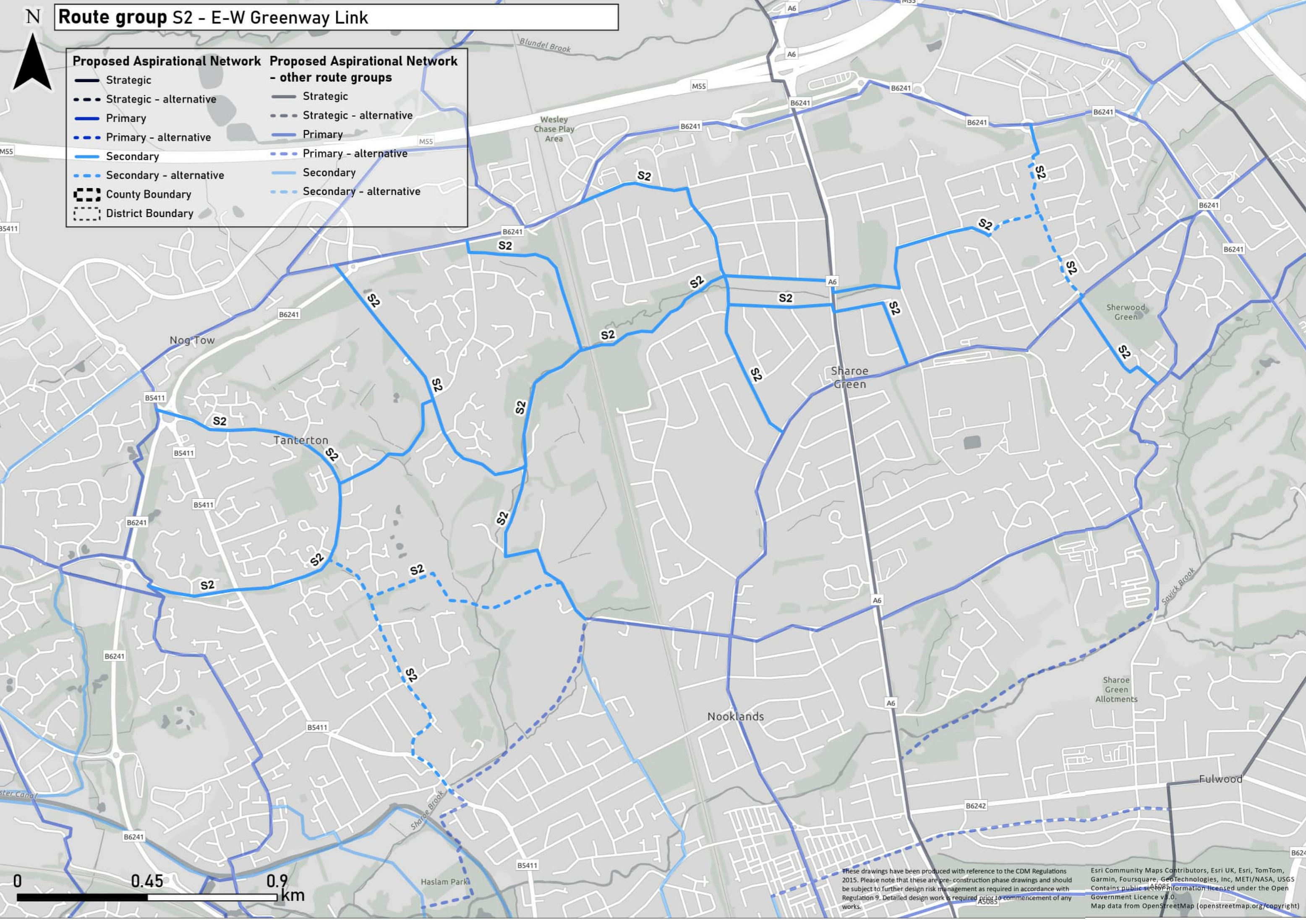
Route group S2 - E-W Greenway Link

Proposed Aspirational Network

- Strategic
- Strategic - alternative
- Primary
- Primary - alternative
- Secondary
- Secondary - alternative
- County Boundary
- District Boundary

Proposed Aspirational Network - other route groups

- Strategic
- Strategic - alternative
- Primary
- Primary - alternative
- Secondary
- Secondary - alternative



N

Route group S20 - Coppull - Charnock Richard

Proposed Aspirational Network

- Strategic
- Strategic - alternative
- Primary
- Primary - alternative
- Secondary
- Secondary - alternative
- County Boundary
- District Boundary

Proposed Aspirational Network - other route groups

- Strategic
- Strategic - alternative
- Primary
- Primary - alternative
- Secondary
- Secondary - alternative



N

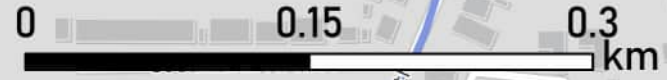
Route group S21 - Walton-le-Dale E-W

Proposed Aspirational Network

- Strategic
- Strategic - alternative
- Primary
- Primary - alternative
- Secondary
- Secondary - alternative
- County Boundary
- District Boundary

Proposed Aspirational Network - other route groups

- Strategic
- Strategic - alternative
- Primary
- Primary - alternative
- Secondary
- Secondary - alternative



These drawings have been produced with reference to the CDM Regulations 2015. Please note that these are pre-construction phase drawings and should be subject to further design risk management as required in accordance with Regulation 9. Detailed design work is required prior to commencement of any works.

Esri Community Maps Contributors, Esri UK, Esri, TomTom, Garmin, Foursquare, GeoTechnologies, Inc, METI/NASA, USGS Contains public sector information licensed under the Open Government Licence v3.0. Map data from OpenStreetMap (openstreetmap.org/copyright)

N

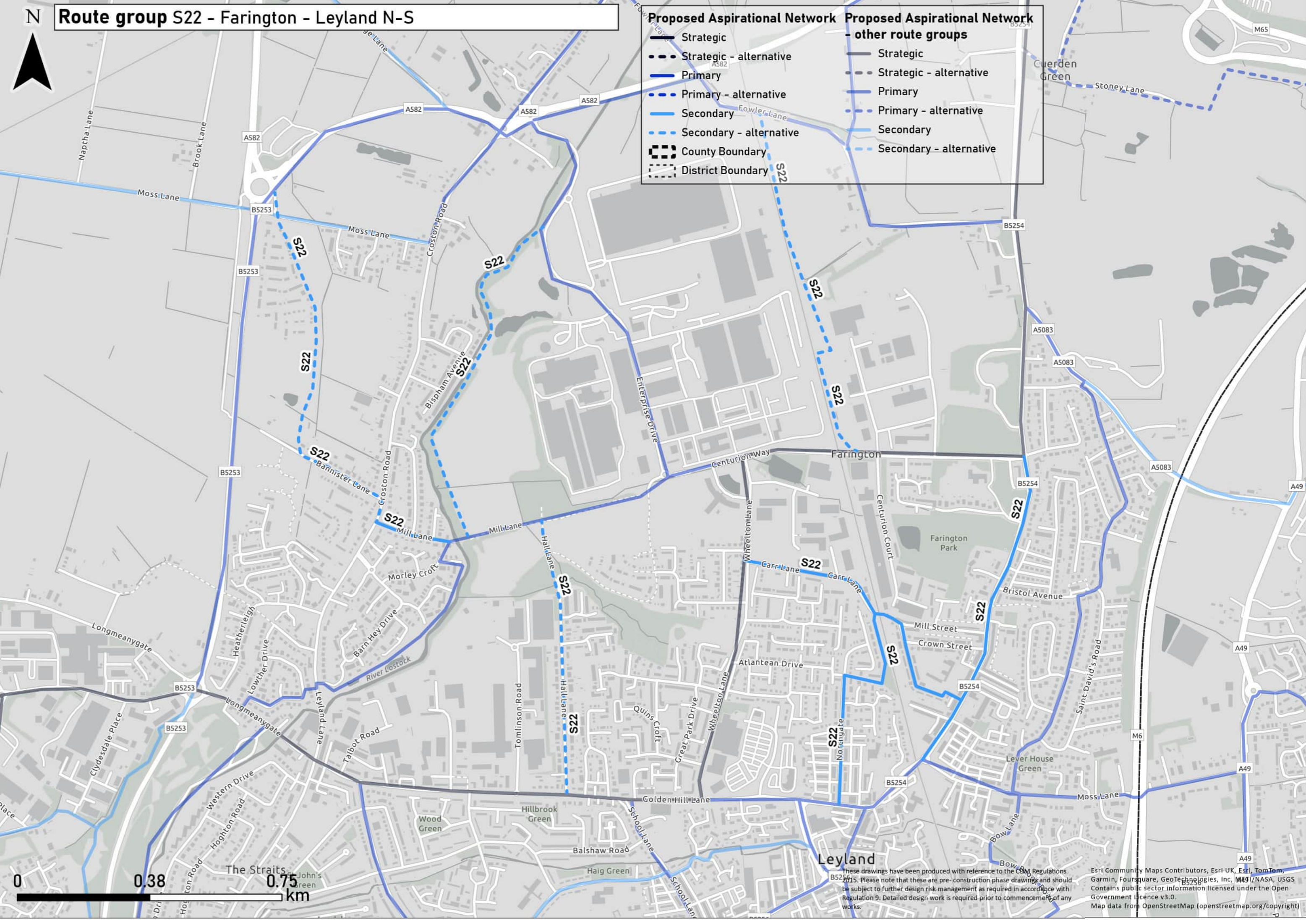
Route group S22 - Farington - Leyland N-S

Proposed Aspirational Network

- Strategic
- Strategic - alternative
- Primary
- Primary - alternative
- Secondary
- Secondary - alternative
- County Boundary
- District Boundary

Proposed Aspirational Network - other route groups

- Strategic
- Strategic - alternative
- Primary
- Primary - alternative
- Secondary
- Secondary - alternative



Route group S23 - Leyland - Moss Side



Proposed Aspirational Network

Strategic

Strategic - alternative

Primary

Primary - alternative

Secondary

Secondary - alternative

County Boundary

District Boundary

Proposed Aspirational Network - other route groups

Strategic

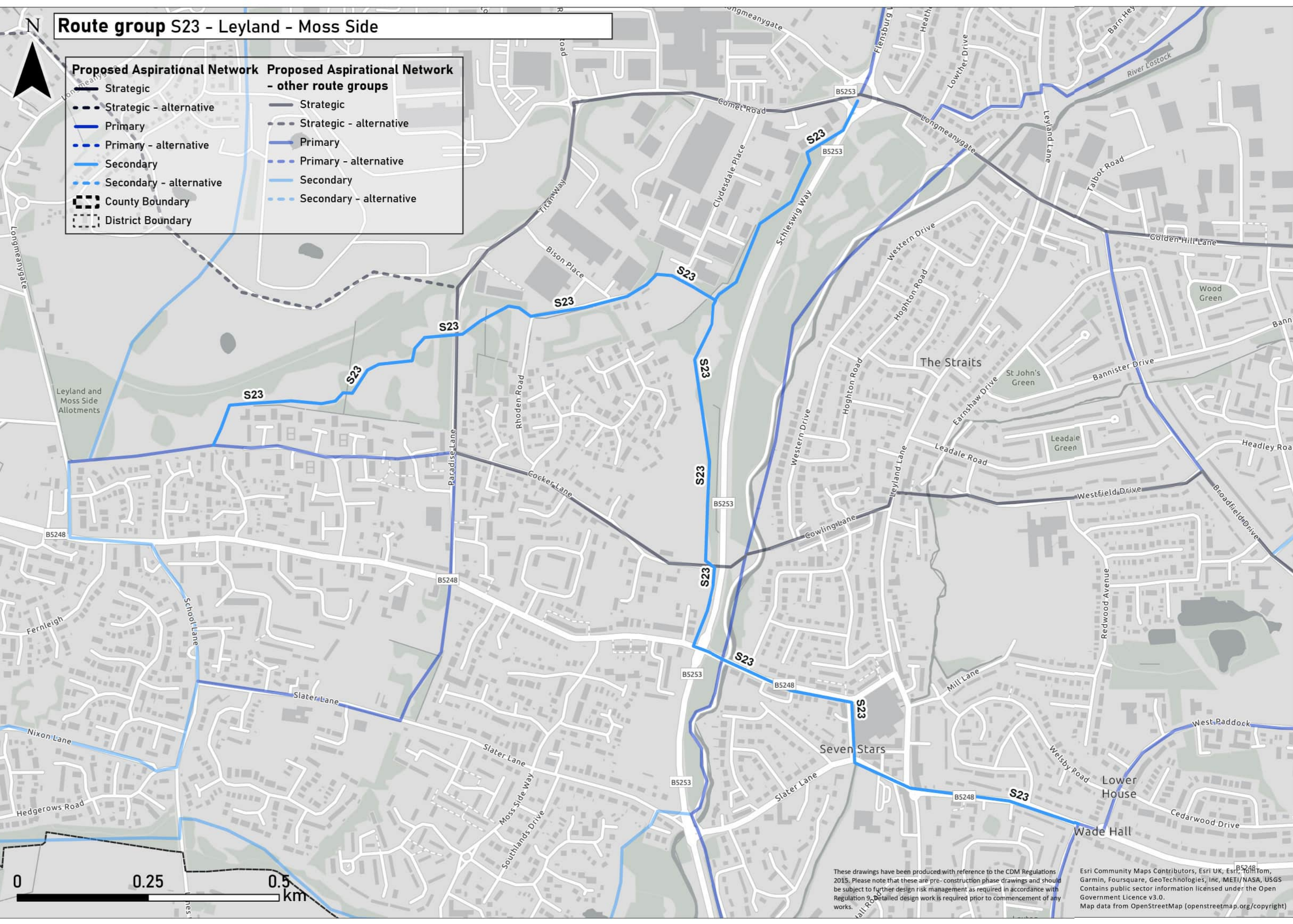
Strategic - alternative

Primary

Primary - alternative

Secondary

Secondary - alternative



These drawings have been produced with reference to the CDM Regulations 2015. Please note that these are pre-construction phase drawings and should be subject to further design risk management as required in accordance with Regulation 9. Detailed design work is required prior to commencement of any works.

Esri Community Maps Contributors, Esri UK, Esri, TomTom, Garmin, Foursquare, GeoTechnologies, Inc, METI/NASA, USGS Contains public sector information licensed under the Open Government Licence v3.0. Map data from OpenStreetMap (openstreetmap.org/copyright)

N

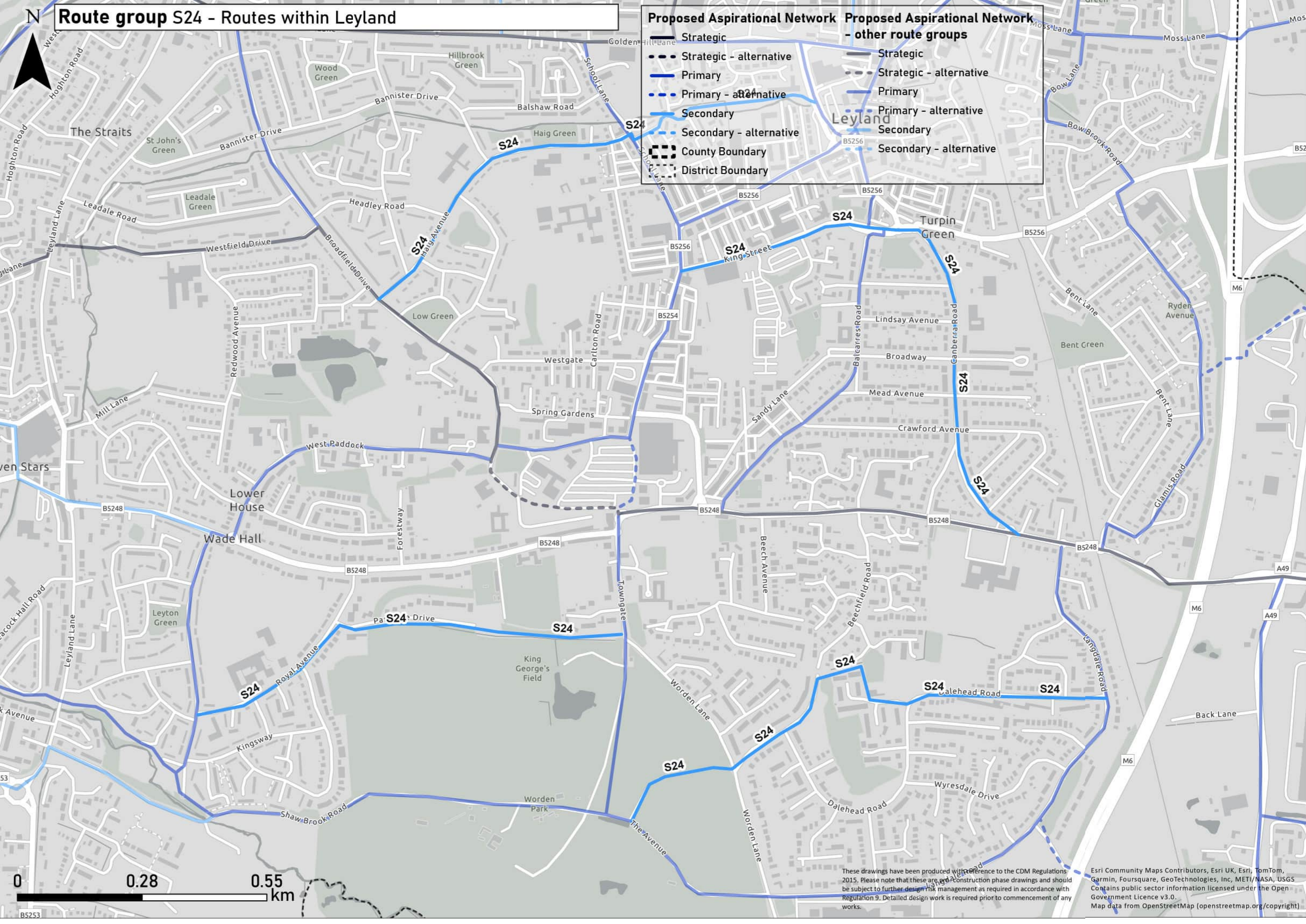
Route group S24 - Routes within Leyland

Proposed Aspirational Network

- Strategic
- Strategic - alternative
- Primary
- Primary - alternative
- Secondary
- Secondary - alternative
- County Boundary
- District Boundary

Proposed Aspirational Network - other route groups

- Strategic
- Strategic - alternative
- Primary
- Primary - alternative
- Secondary
- Secondary - alternative



These drawings have been produced with reference to the CDM Regulations 2015. Please note that these are pre-construction phase drawings and should be subject to further design risk management as required in accordance with Regulation 9. Detailed design work is required prior to commencement of any works.

Esri Community Maps Contributors, Esri UK, Esri, TomTom, Garmin, Foursquare, GeoTechnologies, Inc, METI/NASA, USGS. Contains public sector information licensed under the Open Government Licence v3.0. Map data from OpenStreetMap (openstreetmap.org/copyright)

Route group S25 - Leyland - Southport Road



Proposed Aspirational Network

Strategic

Strategic - alternative

Primary

Primary - alternative

Secondary

Secondary - alternative

County Boundary

District Boundary

Proposed Aspirational Network - other route groups

Strategic

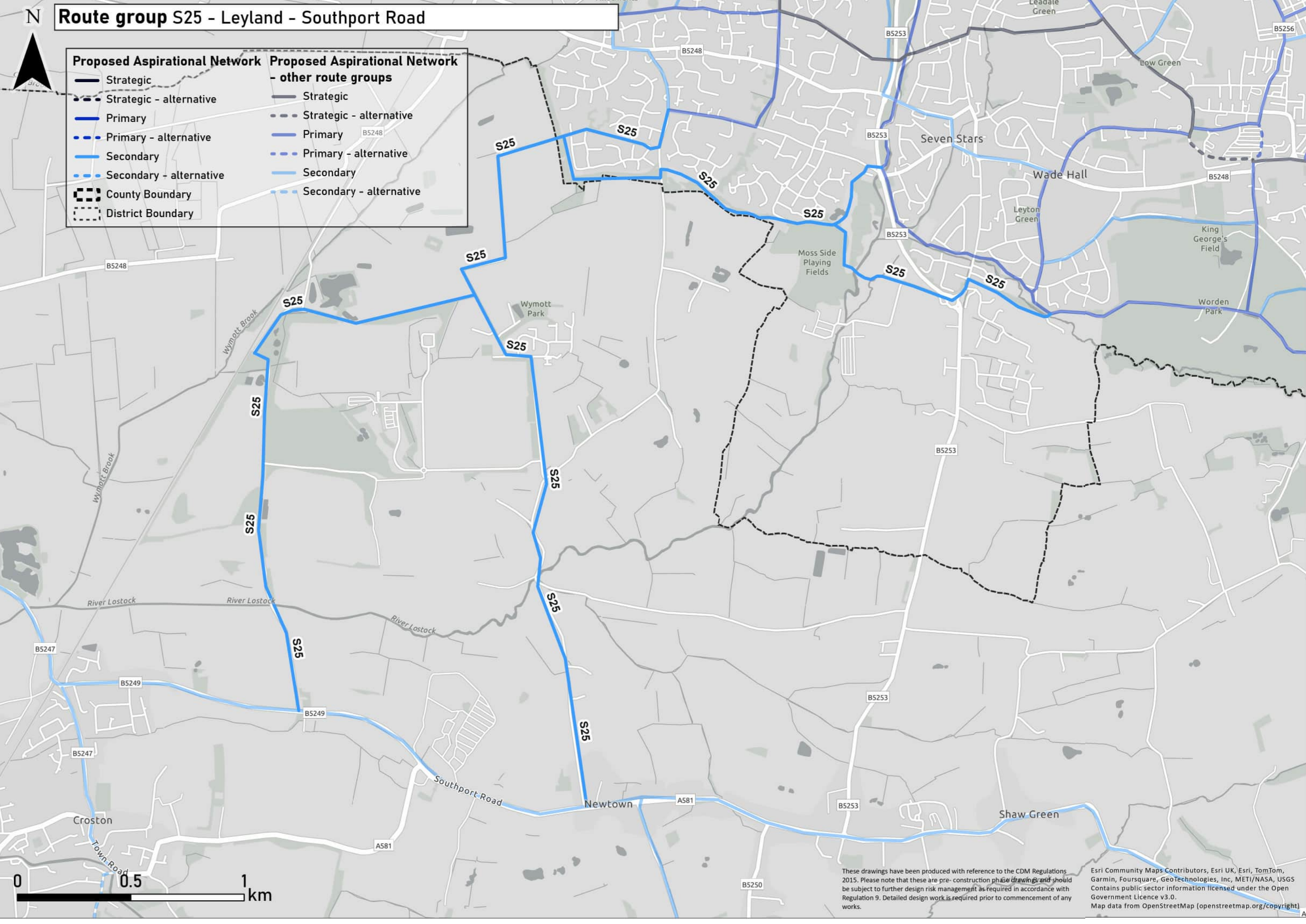
Strategic - alternative

Primary

Primary - alternative

Secondary

Secondary - alternative



These drawings have been produced with reference to the CDM Regulations 2015. Please note that these are pre-construction phase drawings and should be subject to further design risk management as required in accordance with Regulation 9. Detailed design work is required prior to commencement of any works.

Esri Community Maps Contributors, Esri UK, Esri, TomTom, Garmin, Foursquare, GeoTechnologies, Inc, METI/NASA, USGS Contains public sector information licensed under the Open Government Licence v3.0. Map data from OpenStreetMap (openstreetmap.org/copyright)

N

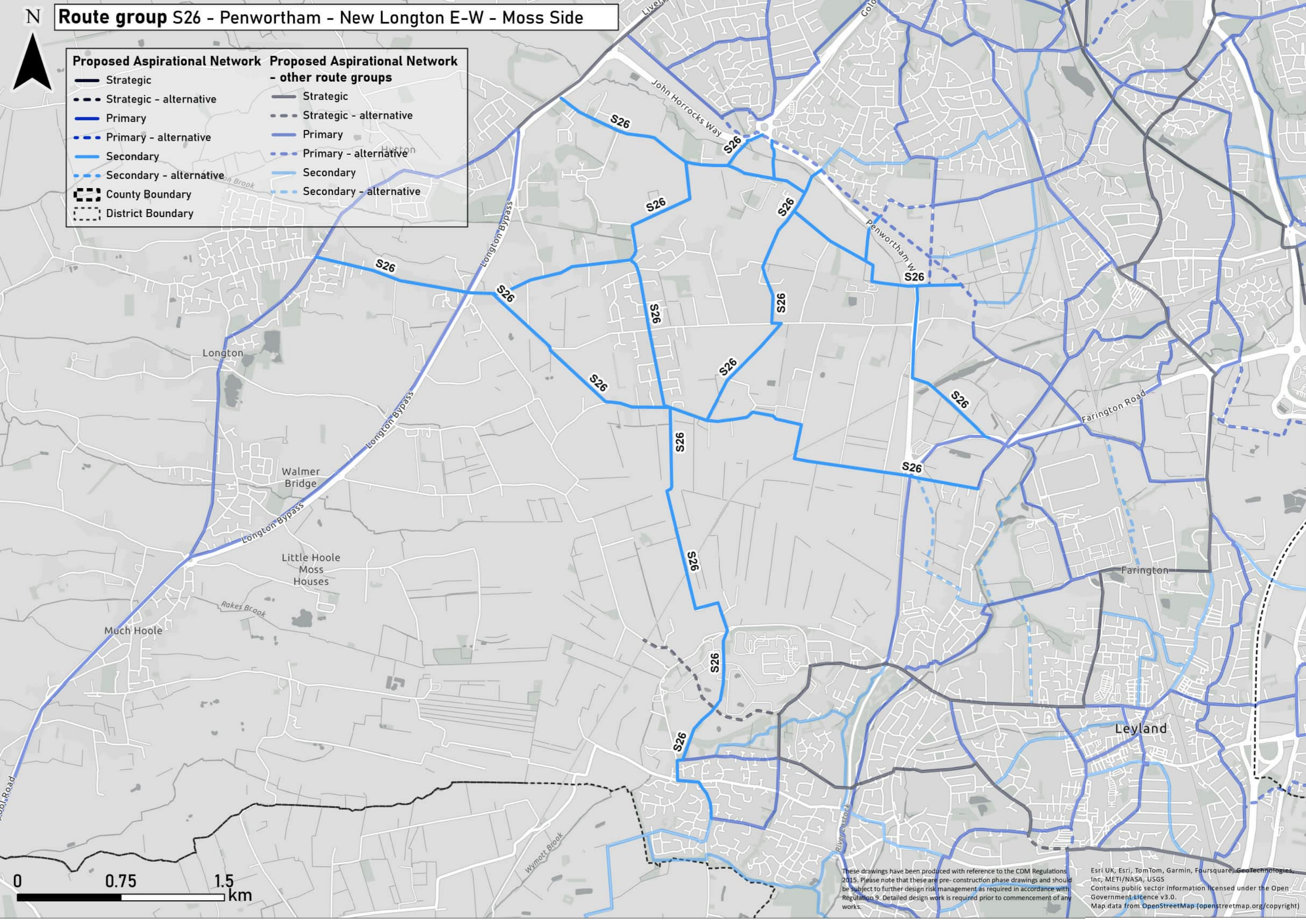
Route group S26 - Penwortham - New Longton E-W - Moss Side

Proposed Aspirational Network

- Strategic
- Strategic - alternative
- Primary
- Primary - alternative
- Secondary
- Secondary - alternative
- County Boundary
- District Boundary

Proposed Aspirational Network - other route groups

- Strategic
- Strategic - alternative
- Primary
- Primary - alternative
- Secondary
- Secondary - alternative



These drawings have been produced with reference to the CDM Regulations 2015. Please note that these are pre- construction phase drawings and should be subject to further design risk management as required in accordance with Regulation 9. Detailed design work is required prior to commencement of any works.

Esri UK, Esri, TomTom, Garmin, Foursquare, GeoTechnologies, Inc, METI/NASA, USGS
Contains public sector information licensed under the Open Government Licence v3.0.
Map data from [OpenStreetMap \(openstreetmap.org/copyright\)](https://openstreetmap.org/copyright)

Route group S27 - Farington - Clayton Brook E-W



- Proposed Aspirational Network**
 - Strategic
 - - - Strategic - alternative
 - Primary
 - - - Primary - alternative
 - Secondary
 - - - Secondary - alternative
 - ▤ County Boundary
 - ▤ District Boundary
- Proposed Aspirational Network - other route groups**
 - Strategic
 - - - Strategic - alternative
 - Primary
 - - - Primary - alternative
 - Secondary
 - - - Secondary - alternative



These drawings have been produced with reference to the CDM Regulations 2015. Please note that these are pre-construction phase drawings and should be subject to further design risk management as required in accordance with Regulation 9. Detailed design work is required prior to commencement of any works.

Esri Community Maps Contributors, Esri UK, Esri, TomTom, Garmin, Foursquare, GeoTechnologies, Inc, METI/NASA, USGS Contains public sector information licensed under the Open Government Licence v3.0.
Map data from OpenStreetMap (openstreetmap.org/copyright)

Route group S28 - Little Knowley - M65 via canal towpath



Proposed Aspirational Network

Strategic

Strategic - alternative

Primary

Primary - alternative

Secondary

Secondary - alternative

County Boundary

District Boundary

Proposed Aspirational Network - other route groups

Strategic

Strategic - alternative

Primary

Primary - alternative

Secondary

Secondary - alternative



These drawings have been produced with reference to the CDM Regulations 2015. Please note that these are pre- construction phase drawings and should be subject to further design risk management as required in accordance with Regulation 9. Detailed design work is required prior to commencement of any works.

Esri UK, Esri, TomTom, Garmin, Foursquare, GeoTechnologies, Inc, METI/NASA, USGS
Contains public sector information licensed under the Open Government Licence v3.0
Map data from OpenStreetMap (openstreetmap.org/copyright)

N

Route group S29 - Euxton - Chorley Quiet Route

Proposed Aspirational Network

— Strategic

- - - Strategic - alternative

— Primary

- - - Primary - alternative

— Secondary

- - - Secondary - alternative

County Boundary

District Boundary

Proposed Aspirational Network - other route groups

— Strategic


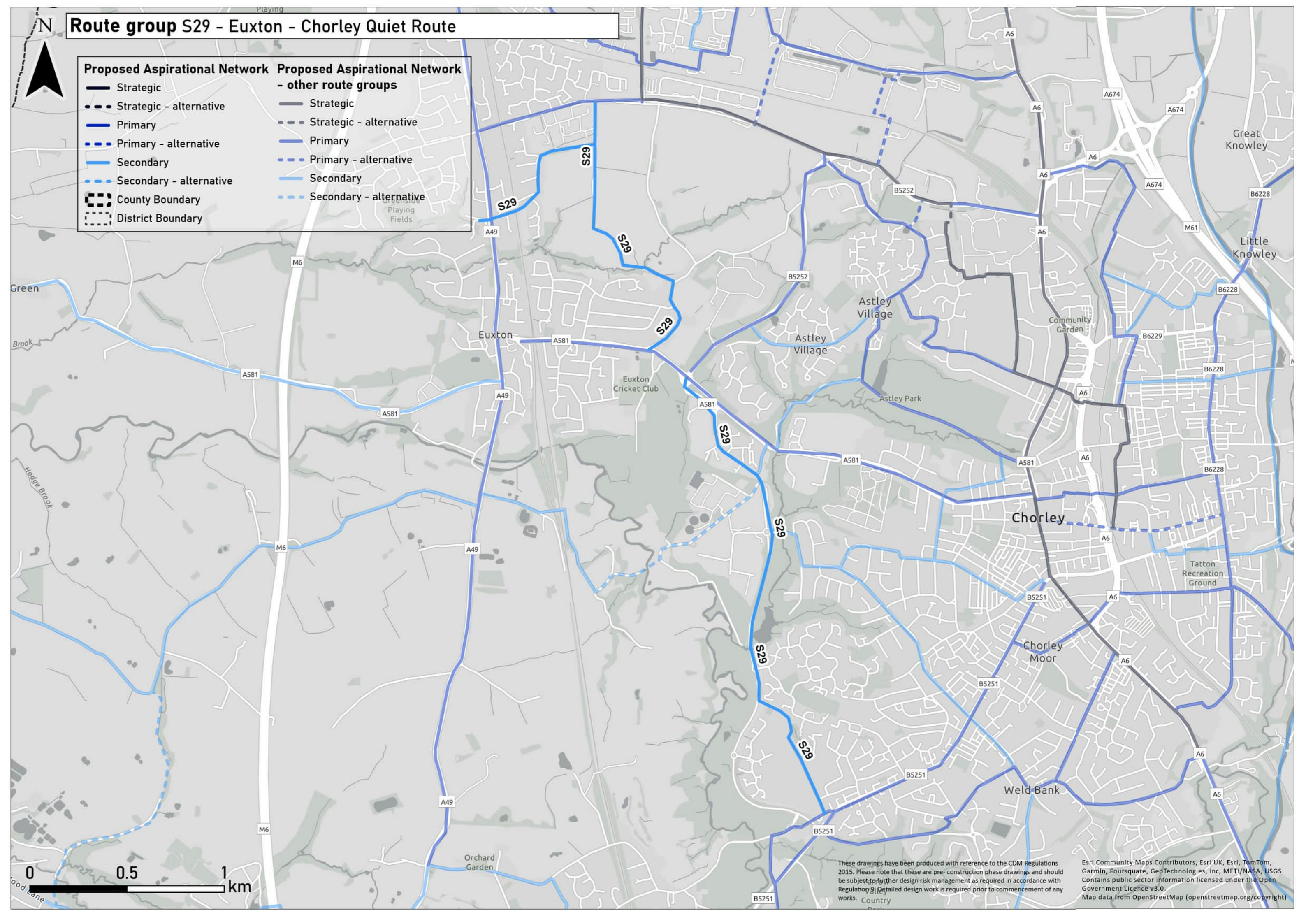
- - - Strategic - alternative

— Primary

- - - Primary - alternative

— Secondary

- - - Secondary - alternative



These drawings have been produced with reference to the CDM Regulations 2015. Please note that these are pre-construction phase drawings and should be subject to further design risk management as required in accordance with Regulation 9. Detailed design work is required prior to commencement of any works.

Esri Community Maps Contributors, Esri UK, Esri, TomTom, Garmin, Foursquare, GeoTechnologies, Inc, METI/NASA, USGS Contains public sector information licensed under the Open Government Licence v3.0.
Map data from OpenStreetMap (openstreetmap.org/copyright)

N

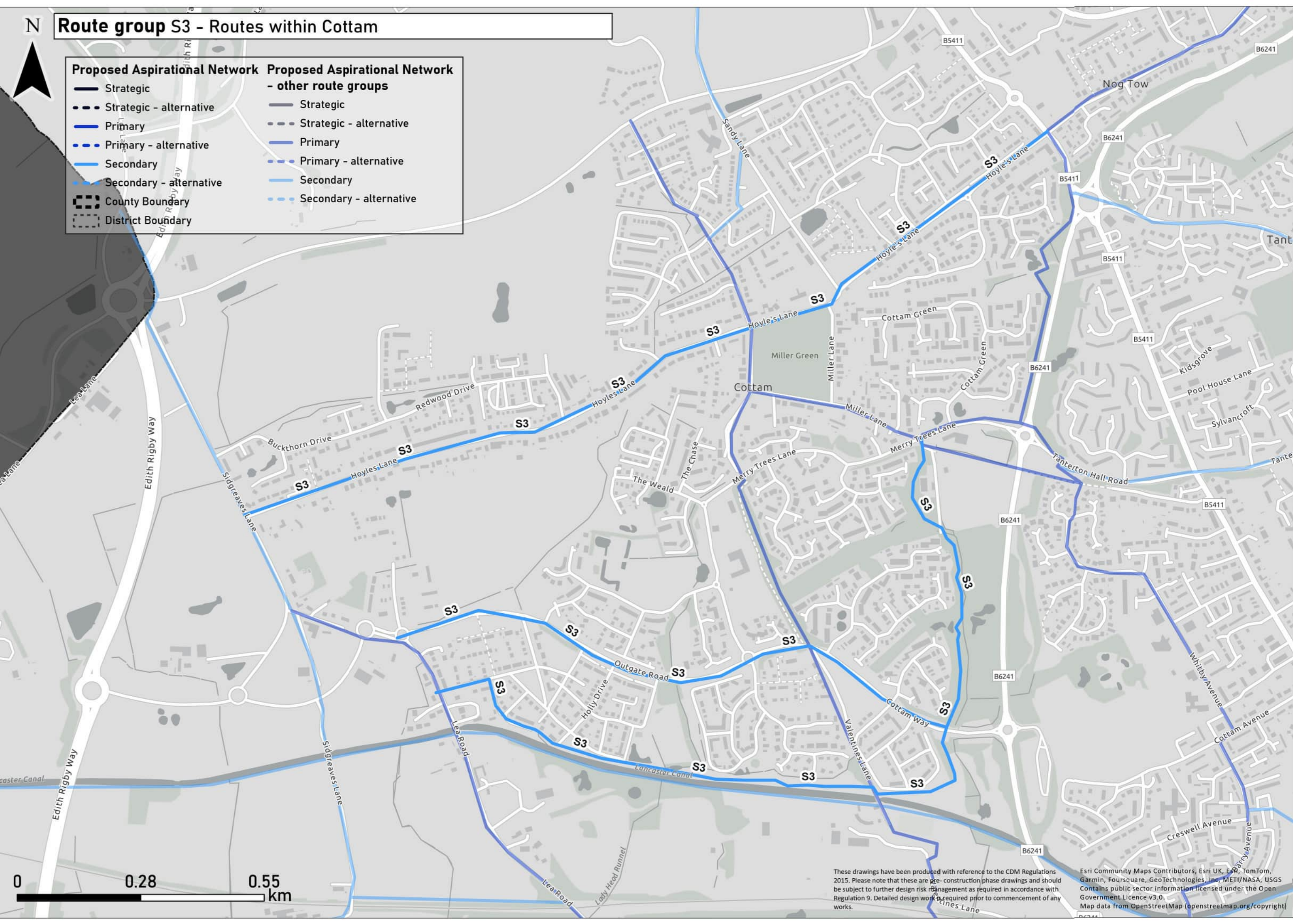
Route group S3 - Routes within Cottam

Proposed Aspirational Network

- Strategic
- Strategic - alternative
- Primary
- Primary - alternative
- Secondary
- Secondary - alternative
- County Boundary
- District Boundary

Proposed Aspirational Network - other route groups

- Strategic
- Strategic - alternative
- Primary
- Primary - alternative
- Secondary
- Secondary - alternative



These drawings have been produced with reference to the CDM Regulations 2015. Please note that these are pre-construction phase drawings and should be subject to further design risk management as required in accordance with Regulation 9. Detailed design work is required prior to commencement of any works.

Esri Community Maps Contributors, Esri UK, Esri, TomTom, Garmin, Foursquare, GeoTechnologies, Inc, METI/NASA, USGS Contains public sector information licensed under the Open Government Licence v3.0. Map data from OpenStreetMap (openstreetmap.org/copyright)

Route group S30 - Worden N-S



Proposed Aspirational Network

Strategic

Strategic - alternative

Primary

Primary - alternative

Secondary

Secondary - alternative

County Boundary

District Boundary

Proposed Aspirational Network - other route groups

Strategic

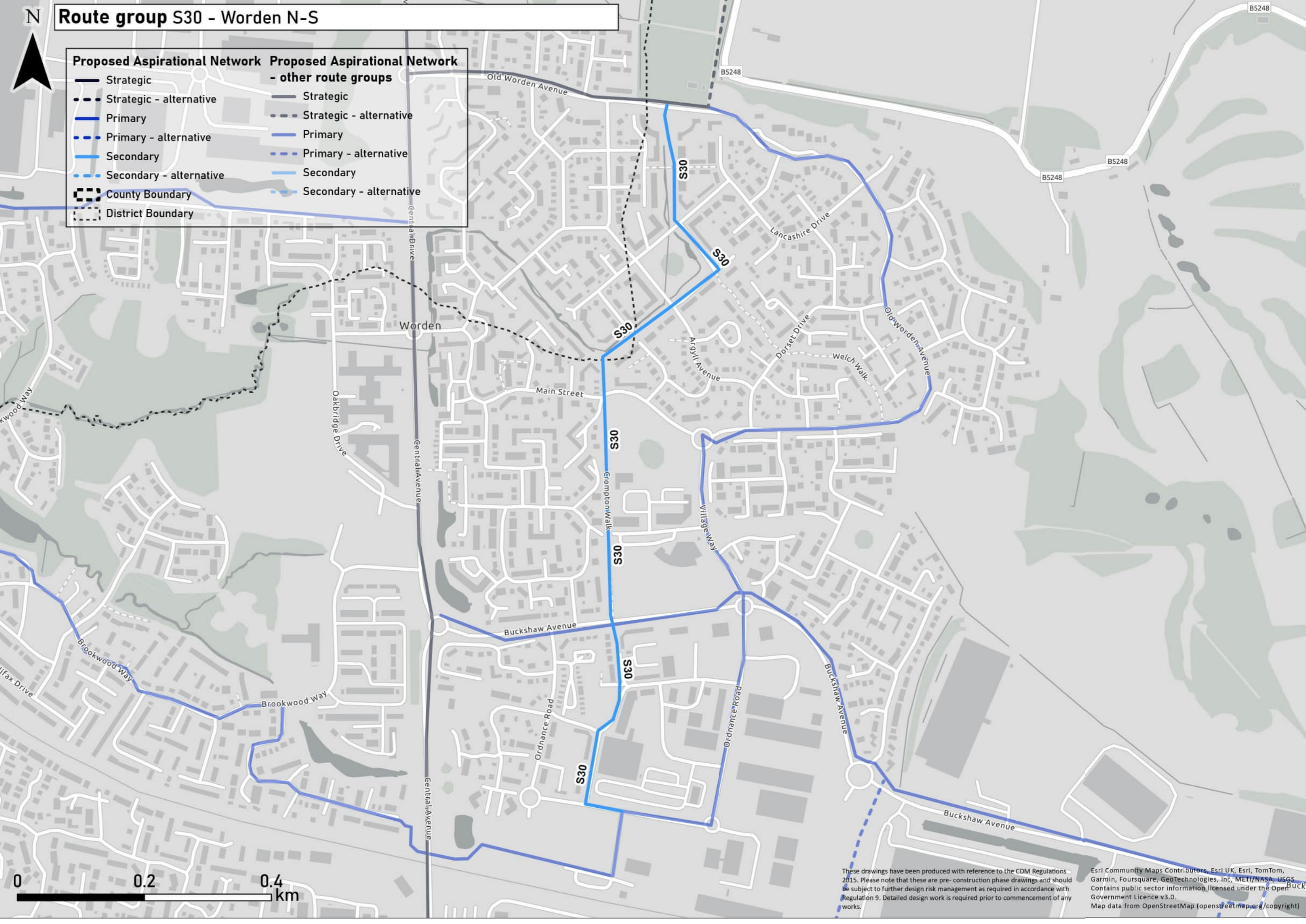
Strategic - alternative

Primary

Primary - alternative

Secondary

Secondary - alternative



These drawings have been produced with reference to the CDM Regulations 2015. Please note that these are pre- construction phase drawings and should be subject to further design risk management as required in accordance with Regulation 9. Detailed design work is required prior to commencement of any works.

Esri Community Maps Contributors, Esri UK, Esri, TomTom, Garmin, Foursquare, GeoTechnologies, Inc, METI/NASA, USGS. Contains public sector information licensed under the Open Government Licence v3.0. Map data from OpenStreetMap (openstreetmap.org/copyright)



Route group S31 - Euxton - West Lancashire

Proposed Aspirational Network

Strategic

Strategic - alternative

Primary

Primary - alternative

Secondary

Secondary - alternative

County Boundary

District Boundary

Proposed Aspirational Network - other route groups

Strategic

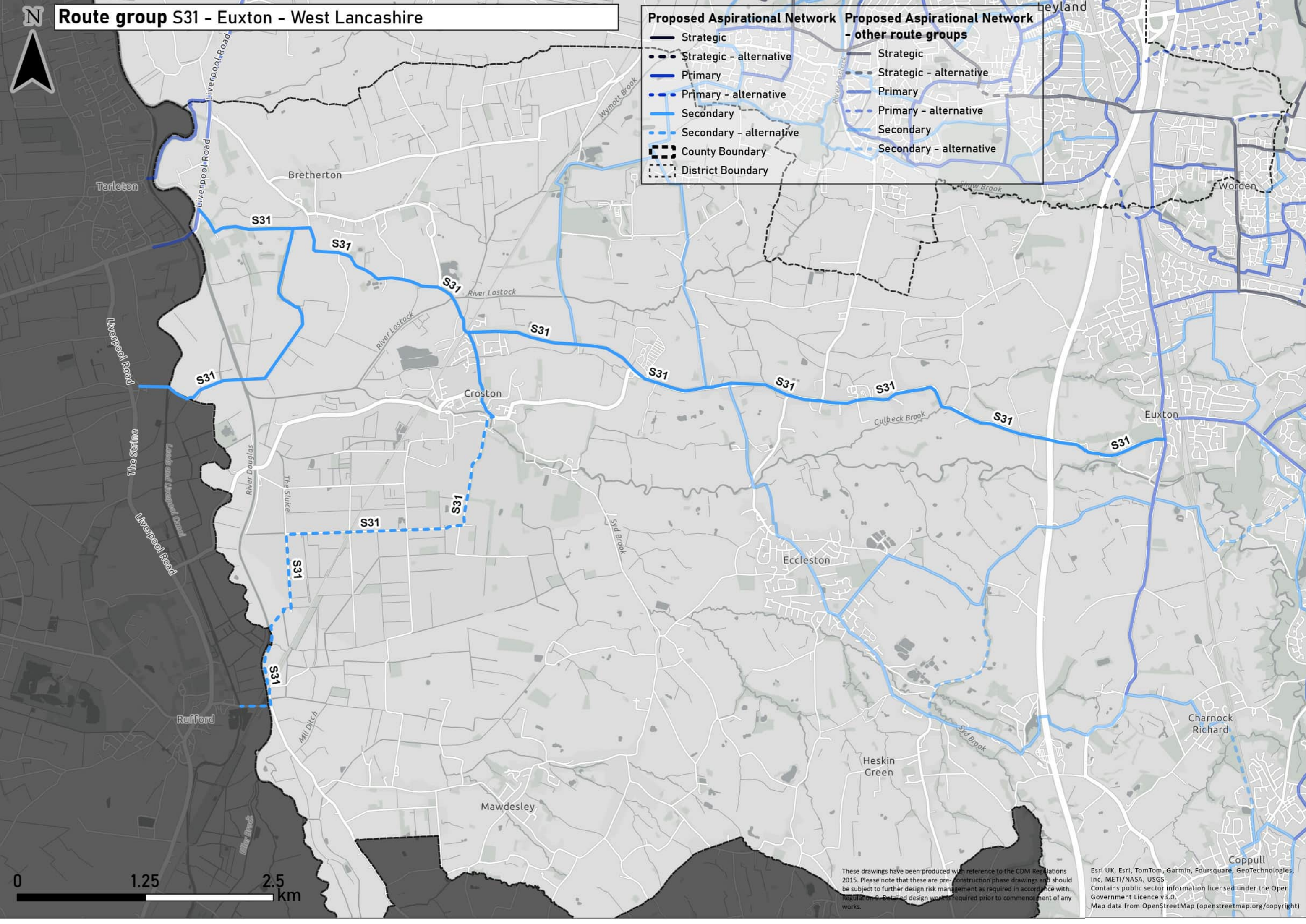
Strategic - alternative

Primary

Primary - alternative

Secondary

Secondary - alternative



These drawings have been produced with reference to the CDM Regulations 2015. Please note that these are pre-construction phase drawings and should be subject to further design risk management as required in accordance with Regulation 9. Detailed design work is required prior to commencement of any works.

Esri UK, Esri, TomTom, Garmin, Foursquare, GeoTechnologies, Inc, METI/NASA, USGS
Contains public sector information licensed under the Open Government Licence v3.0.
Map data from OpenStreetMap (openstreetmap.org/copyright)



Route group S32 - Coppull - Standish

Proposed Aspirational Network

— Strategic

- - - Strategic - alternative

— Primary

- - - Primary - alternative

— Secondary

- - - Secondary - alternative

County Boundary

District Boundary

Proposed Aspirational Network - other route groups

— Strategic

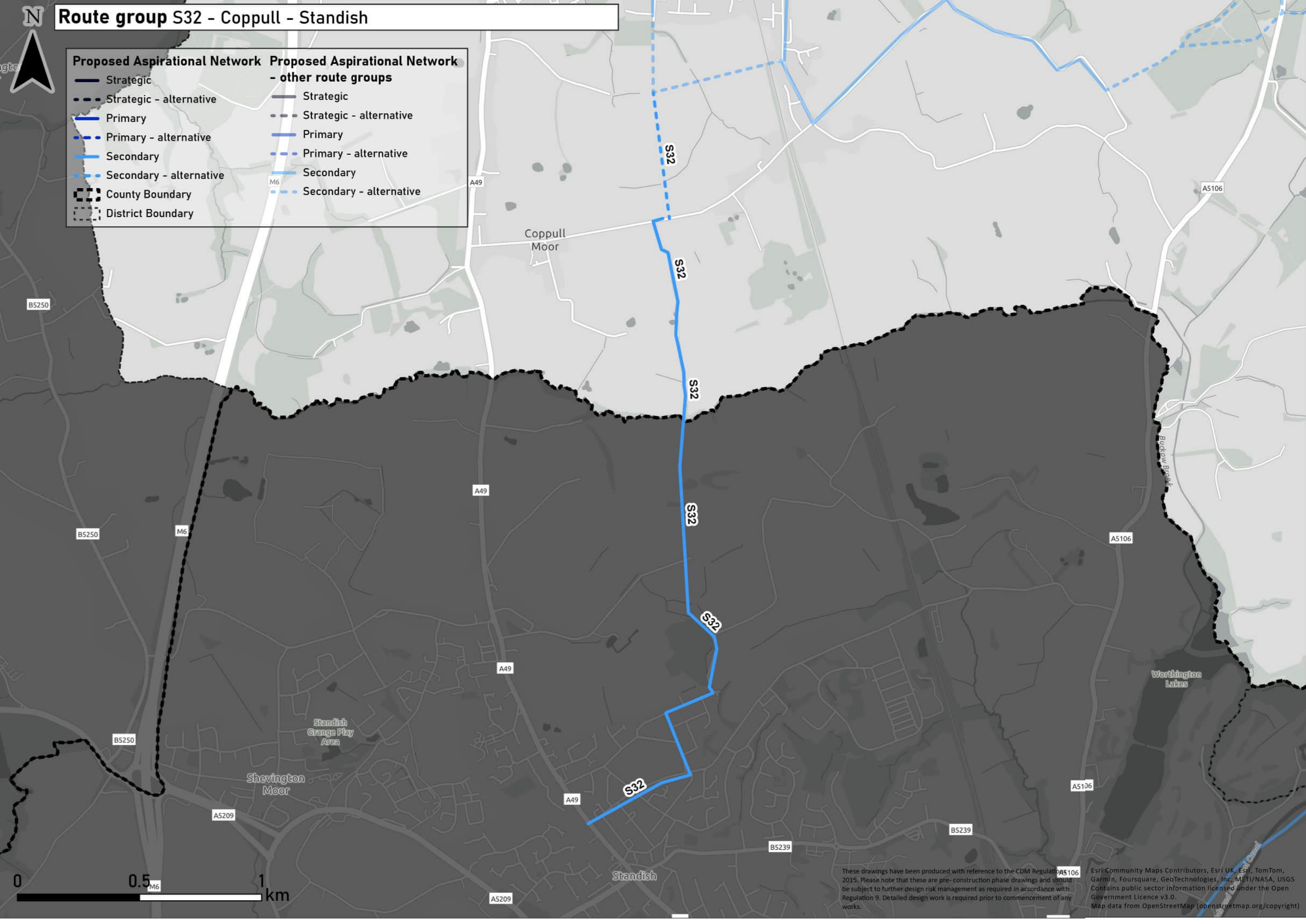
- - - Strategic - alternative

— Primary

- - - Primary - alternative

— Secondary

- - - Secondary - alternative



These drawings have been produced with reference to the CDM Regulation 9, 2015. Please note that these are pre- construction phase drawings and should be subject to further design risk management as required in accordance with Regulation 9. Detailed design work is required prior to commencement of any works.

Esri Community Maps Contributors, Esri UK, Esri, TomTom, Garmin, Foursquare, GeoTechnologies, Inc, METI/NASA, USGS Contains public sector information licensed under the Open Government Licence v3.0. Map data from OpenStreetMap (openstreetmap.org/copyright)

Route group S33 - Southport Road - Eccleston - Charnock Richard




Proposed Aspirational Network

- Strategic
- Strategic - alternative
- Primary
- Primary - alternative
- Secondary
- Secondary - alternative
- County Boundary
- District Boundary

Proposed Aspirational Network - other route groups

- Strategic
- Strategic - alternative
- Primary
- Primary - alternative
- Secondary
- Secondary - alternative



These drawings have been produced with reference to the CDM Regulations 2015. Please note that these are pre- construction phase drawings and should be subject to further design risk management as required in accordance with Regulation 9. Detailed design work is required prior to commencement of any works.

Esri Community Maps Contributors, Esri UK, Esri, TomTom, Garmin, Foursquare, GeoTechnologies, Inc, METI/NASA, USGS. Contains public sector information licensed under the Open Government Licence v3.0. Map data from OpenStreetMap (openstreetmap.org/copyright)

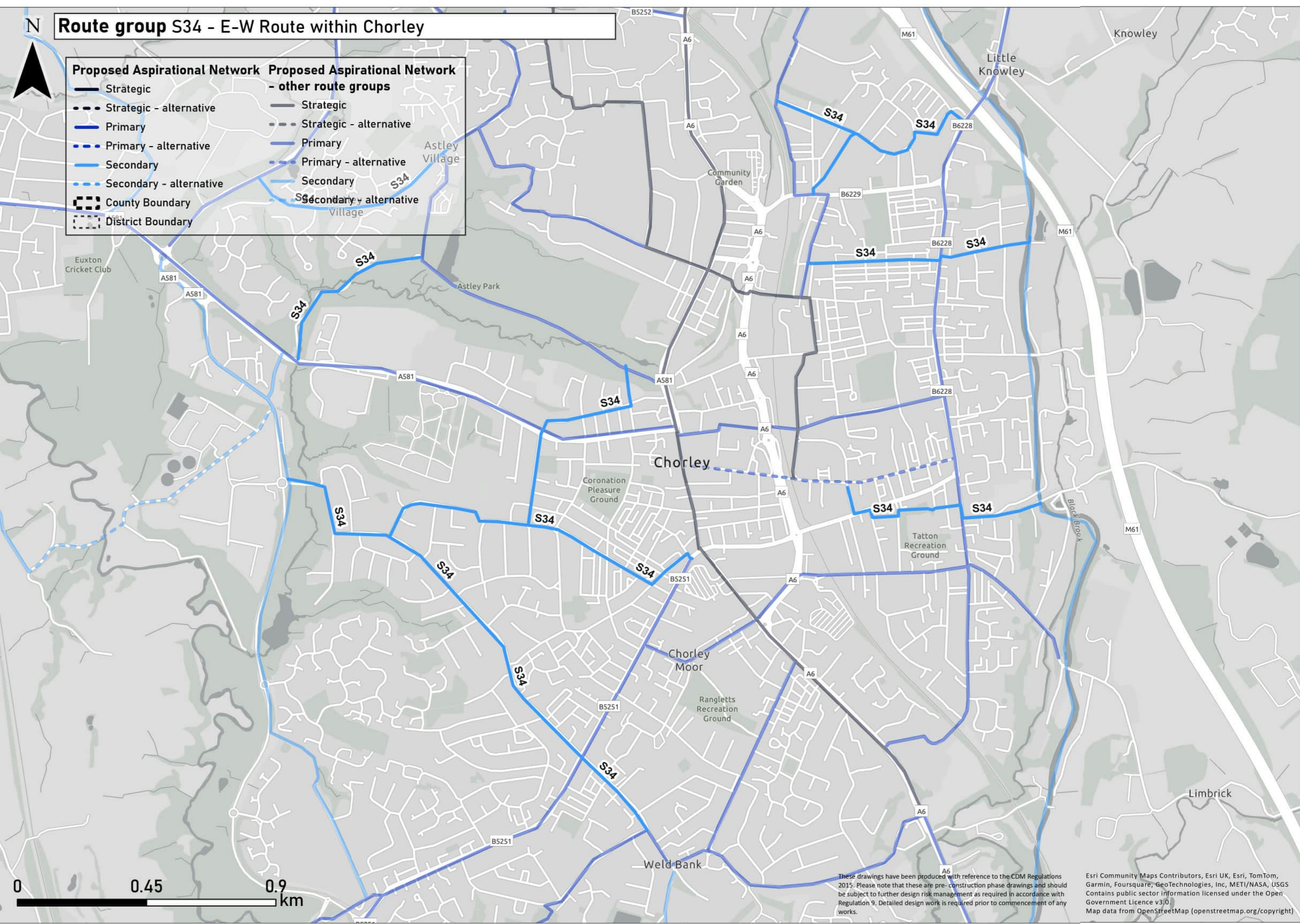
Route group S34 - E-W Route within Chorley

Proposed Aspirational Network

- Strategic
- Strategic - alternative
- Primary
- Primary - alternative
- Secondary
- Secondary - alternative
- County Boundary
- District Boundary

Proposed Aspirational Network - other route groups

- Strategic
- Strategic - alternative
- Primary
- Primary - alternative
- Secondary
- Secondary - alternative



These drawings have been produced with reference to the CDM Regulations 2015. Please note that these are pre-construction phase drawings and should be subject to further design risk management as required in accordance with Regulation 9. Detailed design work is required prior to commencement of any works.

Esri Community Maps Contributors, Esri UK, Esri, TomTom, Garmin, Foursquare, GeoTechnologies, Inc, METI/NASA, USGS Contains public sector information licensed under the Open Government Licence v3.0. Map data from OpenStreetMap (openstreetmap.org/copyright)

N

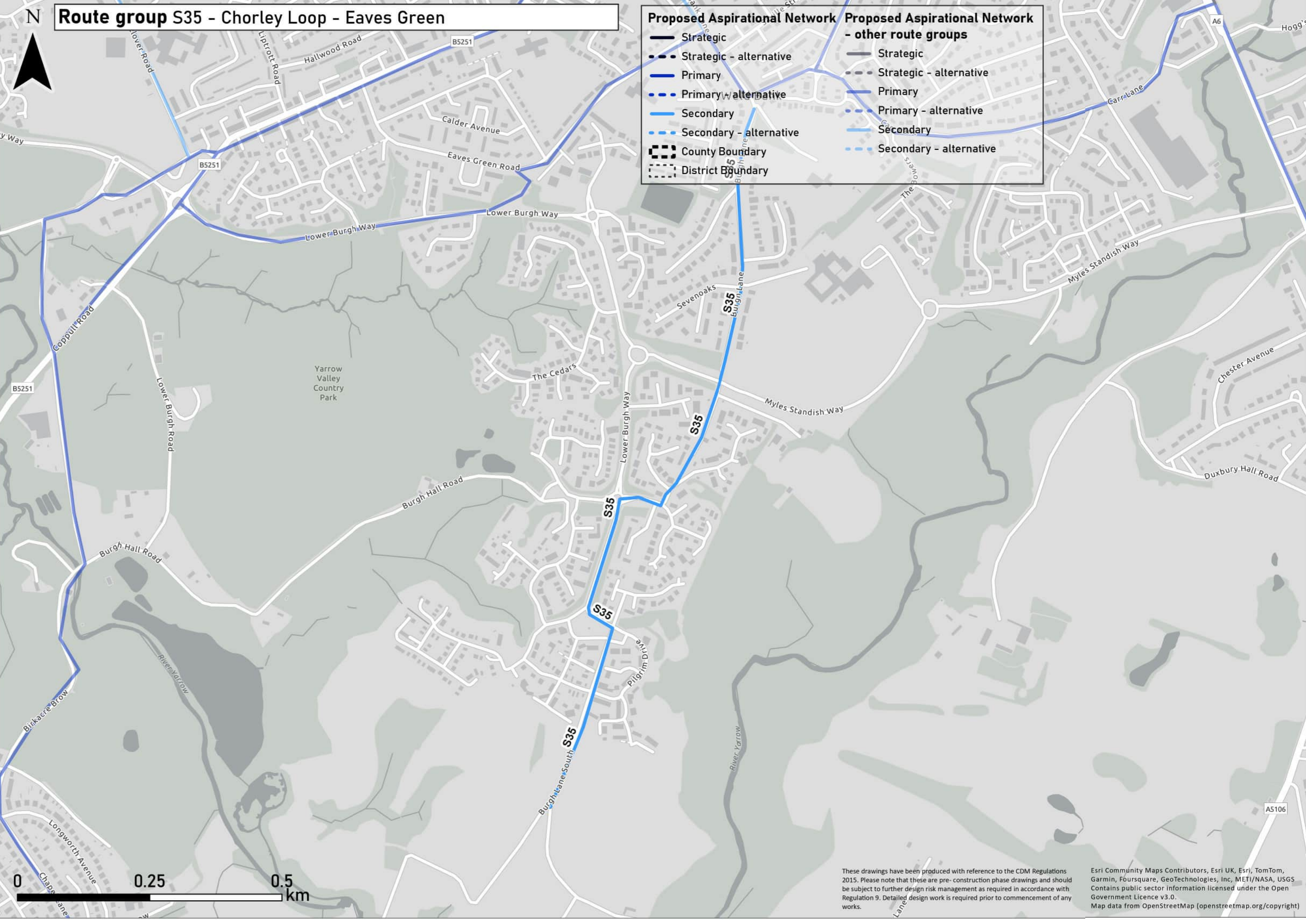
Route group S35 - Chorley Loop - Eaves Green

Proposed Aspirational Network

- Strategic
- Strategic - alternative
- Primary
- Primary - alternative
- Secondary
- Secondary - alternative
- County Boundary
- District Boundary

Proposed Aspirational Network - other route groups

- Strategic
- Strategic - alternative
- Primary
- Primary - alternative
- Secondary
- Secondary - alternative



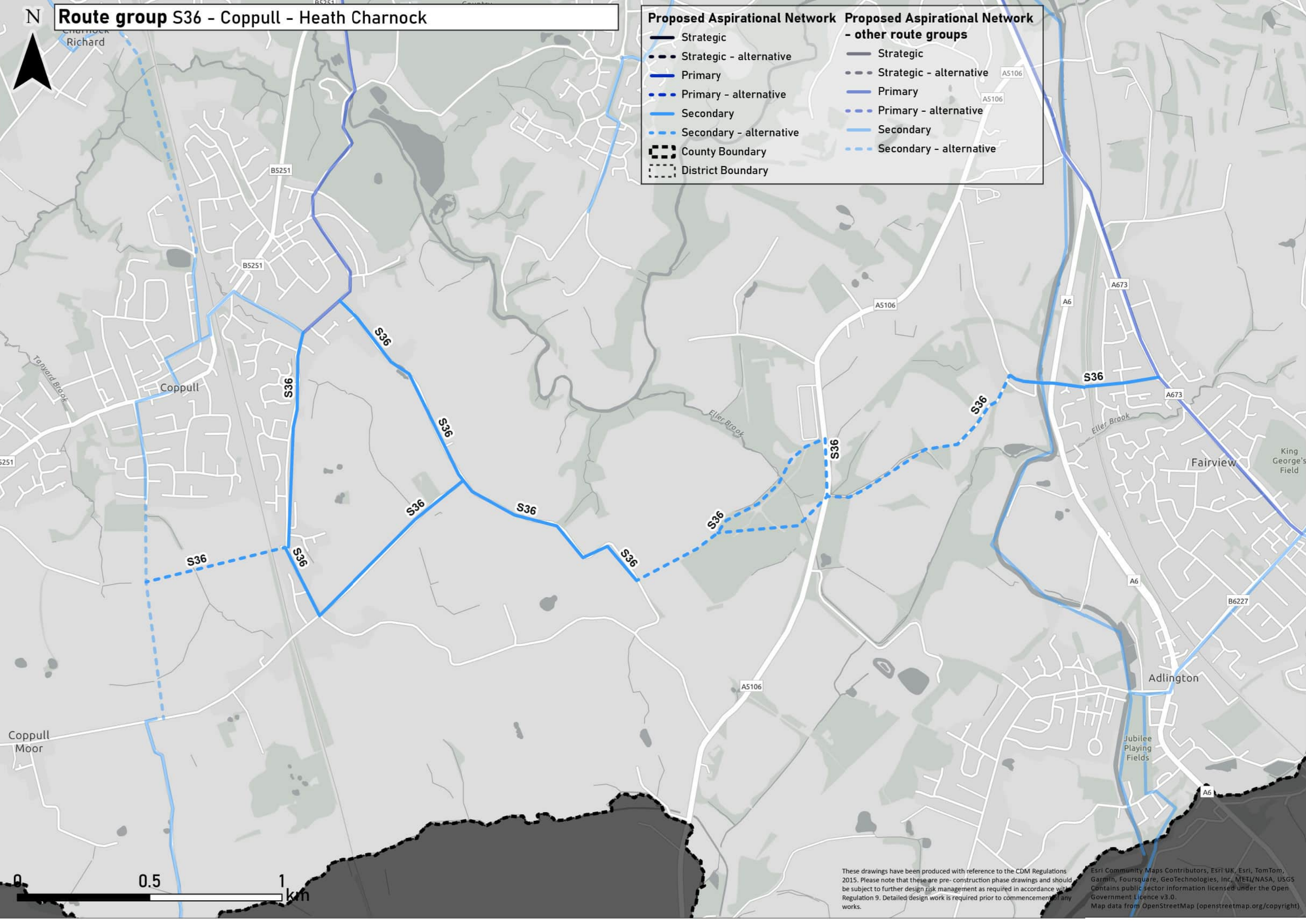
These drawings have been produced with reference to the CDM Regulations 2015. Please note that these are pre- construction phase drawings and should be subject to further design risk management as required in accordance with Regulation 9. Detailed design work is required prior to commencement of any works.

Esri Community Maps Contributors, Esri UK, Esri, TomTom, Garmin, Foursquare, GeoTechnologies, Inc, METI/NASA, USGS Contains public sector information licensed under the Open Government Licence v3.0. Map data from OpenStreetMap (openstreetmap.org/copyright)

N

Route group S36 - Coppull - Heath Charnock

Proposed Aspirational Network	Proposed Aspirational Network - other route groups
Strategic	Strategic
Strategic - alternative	Strategic - alternative
Primary	Primary
Primary - alternative	Primary - alternative
Secondary	Secondary
Secondary - alternative	Secondary - alternative
County Boundary	
District Boundary	



These drawings have been produced with reference to the CDM Regulations 2015. Please note that these are pre-construction phase drawings and should be subject to further design risk management as required in accordance with Regulation 9. Detailed design work is required prior to commencement of any works.

Esri Community Maps Contributors, Esri UK, Esri, TomTom, Garmin, Foursquare, GeoTechnologies, Inc, METI/NASA, USGS Contains public sector information licensed under the Open Government Licence v3.0. Map data from OpenStreetMap (openstreetmap.org/copyright)

N

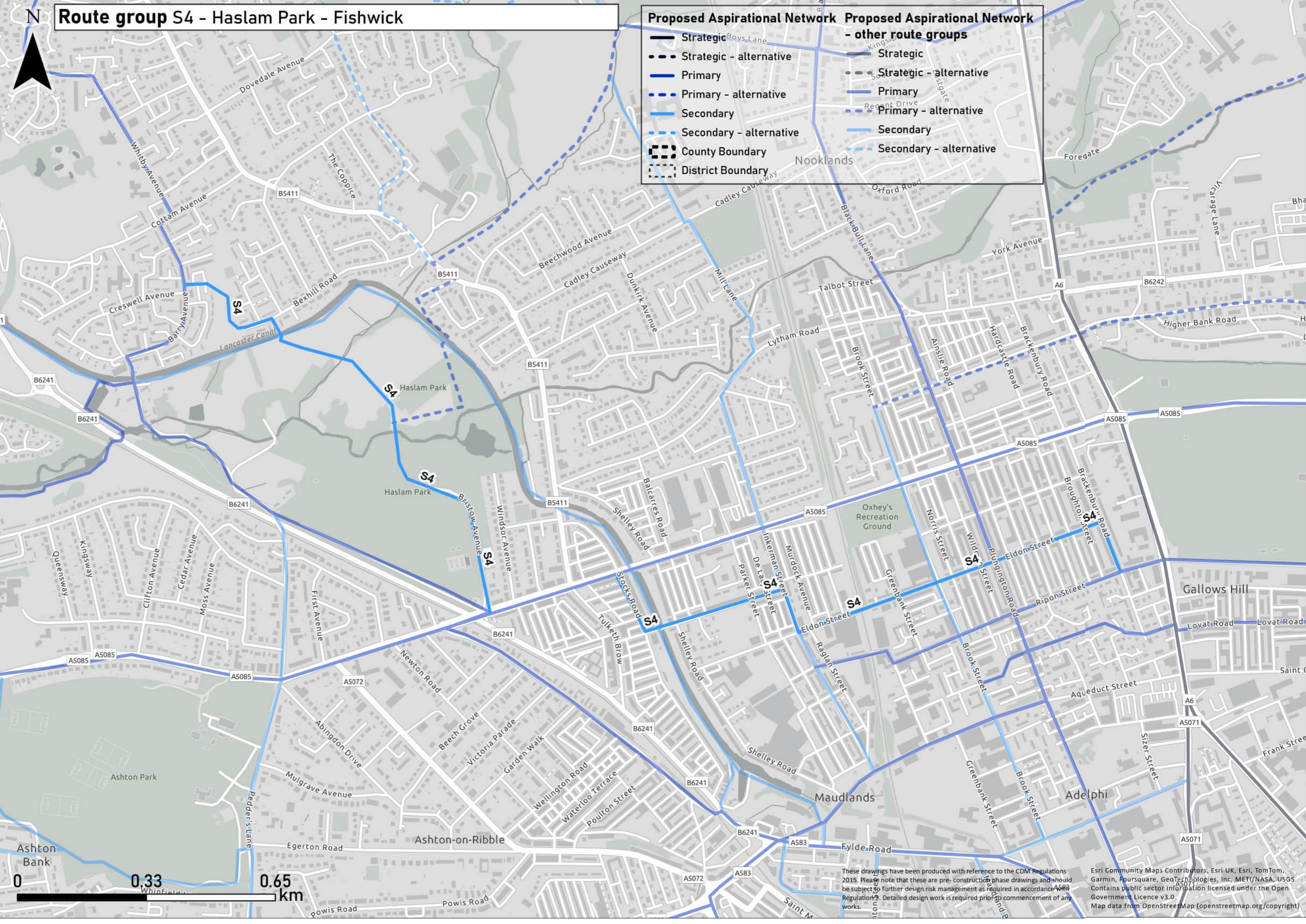
Route group S4 - Haslam Park - Fishwick

Proposed Aspirational Network

- Strategic
- Strategic - alternative
- Primary
- Primary - alternative
- Secondary
- Secondary - alternative
- County Boundary
- District Boundary

Proposed Aspirational Network - other route groups

- Strategic
- Strategic - alternative
- Primary
- Primary - alternative
- Secondary
- Secondary - alternative



These drawings have been produced with reference to the CDM Regulations 2015. Please note that these are pre-construction phase drawings and should be subject to further design risk management as required in accordance with Regulation 9. Detailed design work is required prior to commencement of any works.

Esri Community Maps Contributors, Esri UK, Esri, TomTom, Garmin, Foursquare, GeoTechnologies, Inc, METI/NASA, USGS Contains public sector information licensed under the Open Government Licence v3.0. Map data from OpenStreetMap (openstreetmap.org/copyright)

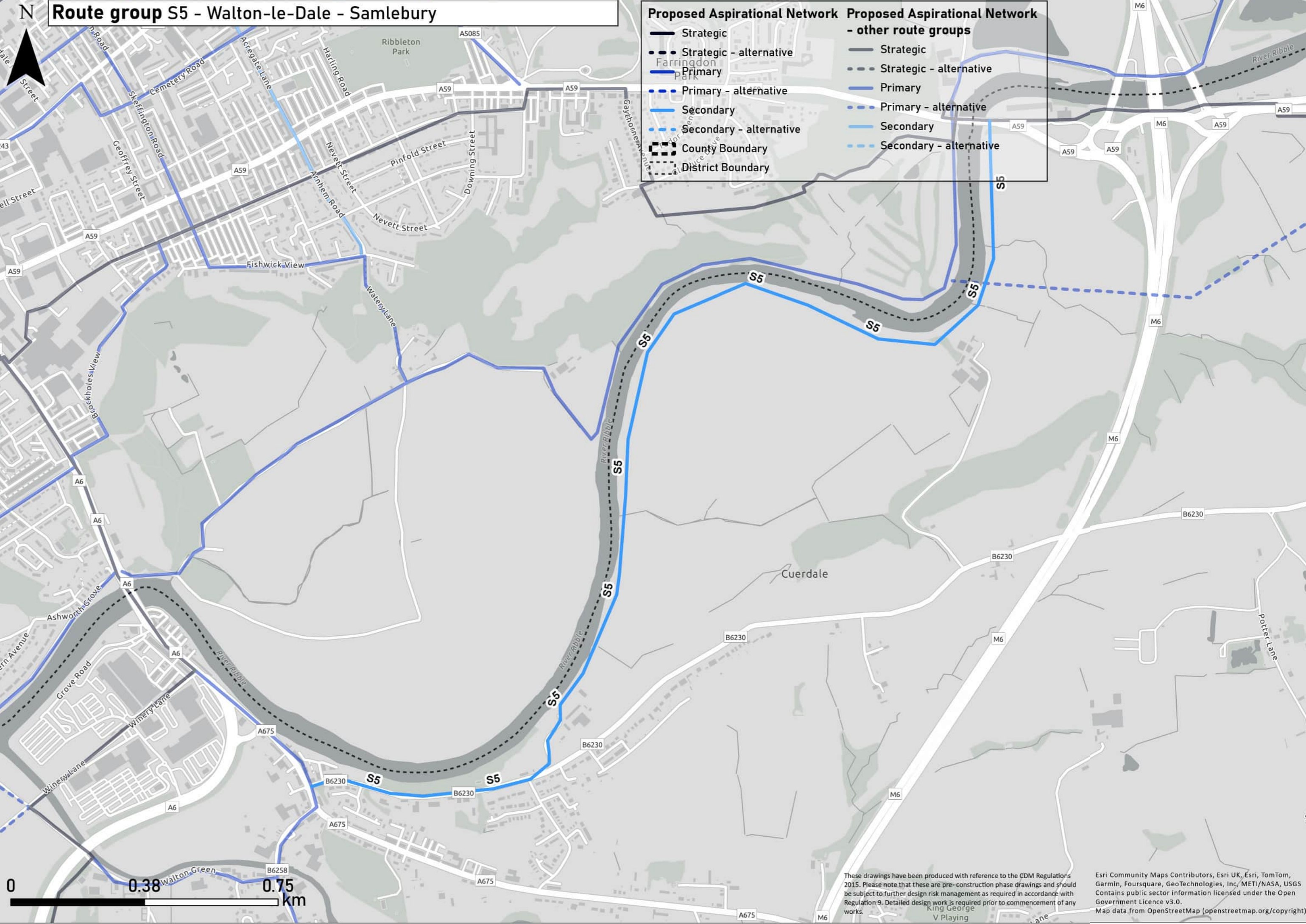
Route group S5 - Walton-le-Dale - Samlebury

Proposed Aspirational Network

- Strategic
- Strategic - alternative
- Primary
- Primary - alternative
- Secondary
- Secondary - alternative
- County Boundary
- District Boundary

Proposed Aspirational Network - other route groups

- Strategic
- Strategic - alternative
- Primary
- Primary - alternative
- Secondary
- Secondary - alternative



These drawings have been produced with reference to the CDM Regulations 2015. Please note that these are pre-construction phase drawings and should be subject to further design risk management as required in accordance with Regulation 9. Detailed design work is required prior to commencement of any works.

Esri Community Maps Contributors, Esri UK, Esri, TomTom, Garmin, Foursquare, GeoTechnologies, Inc, METI/NASA, USGS Contains public sector information licensed under the Open Government Licence v3.0.
Map data from OpenStreetMap (openstreetmap.org/copyright)

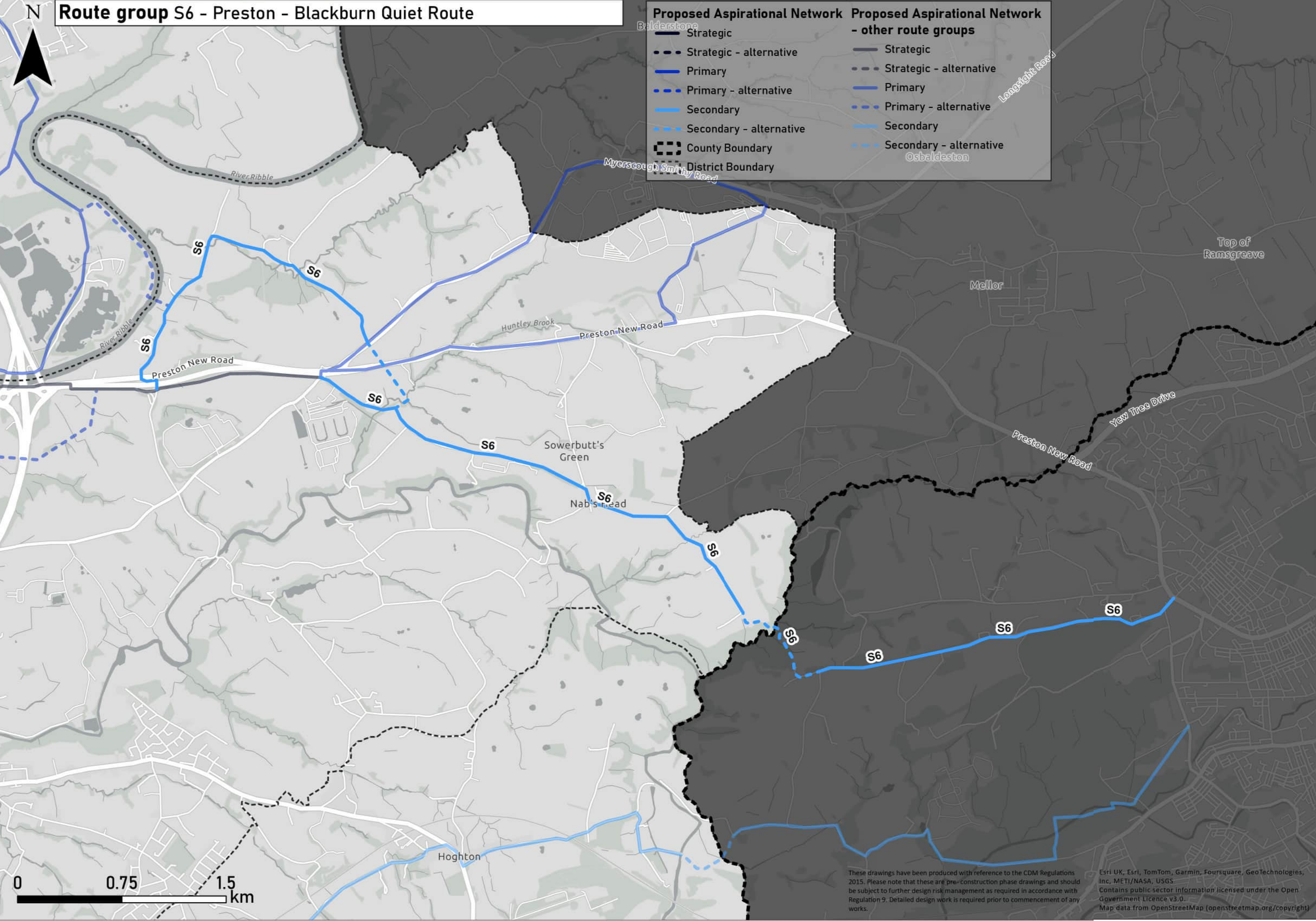
Route group S6 - Preston - Blackburn Quiet Route

Proposed Aspirational Network

- Strategic
- Strategic - alternative
- Primary
- Primary - alternative
- Secondary
- Secondary - alternative
- County Boundary
- District Boundary

Proposed Aspirational Network - other route groups

- Strategic
- Strategic - alternative
- Primary
- Primary - alternative
- Secondary
- Secondary - alternative



These drawings have been produced with reference to the CDM Regulations 2015. Please note that these are pre-construction phase drawings and should be subject to further design risk management as required in accordance with Regulation 9. Detailed design work is required prior to commencement of any works.

Esri UK, Esri, TomTom, Garmin, Foursquare, GeoTechnologies, Inc, METI/NASA, USGS
Contains public sector information licensed under the Open Government Licence v3.0
Map data from OpenStreetMap (openstreetmap.org/copyright)



Route group S7 - Cottam - Newsham

Proposed Aspirational Network

Strategic

Strategic - alternative

Primary

Primary - alternative

Secondary

Secondary - alternative

County Boundary

District Boundary

Proposed Aspirational Network - other route groups

Strategic

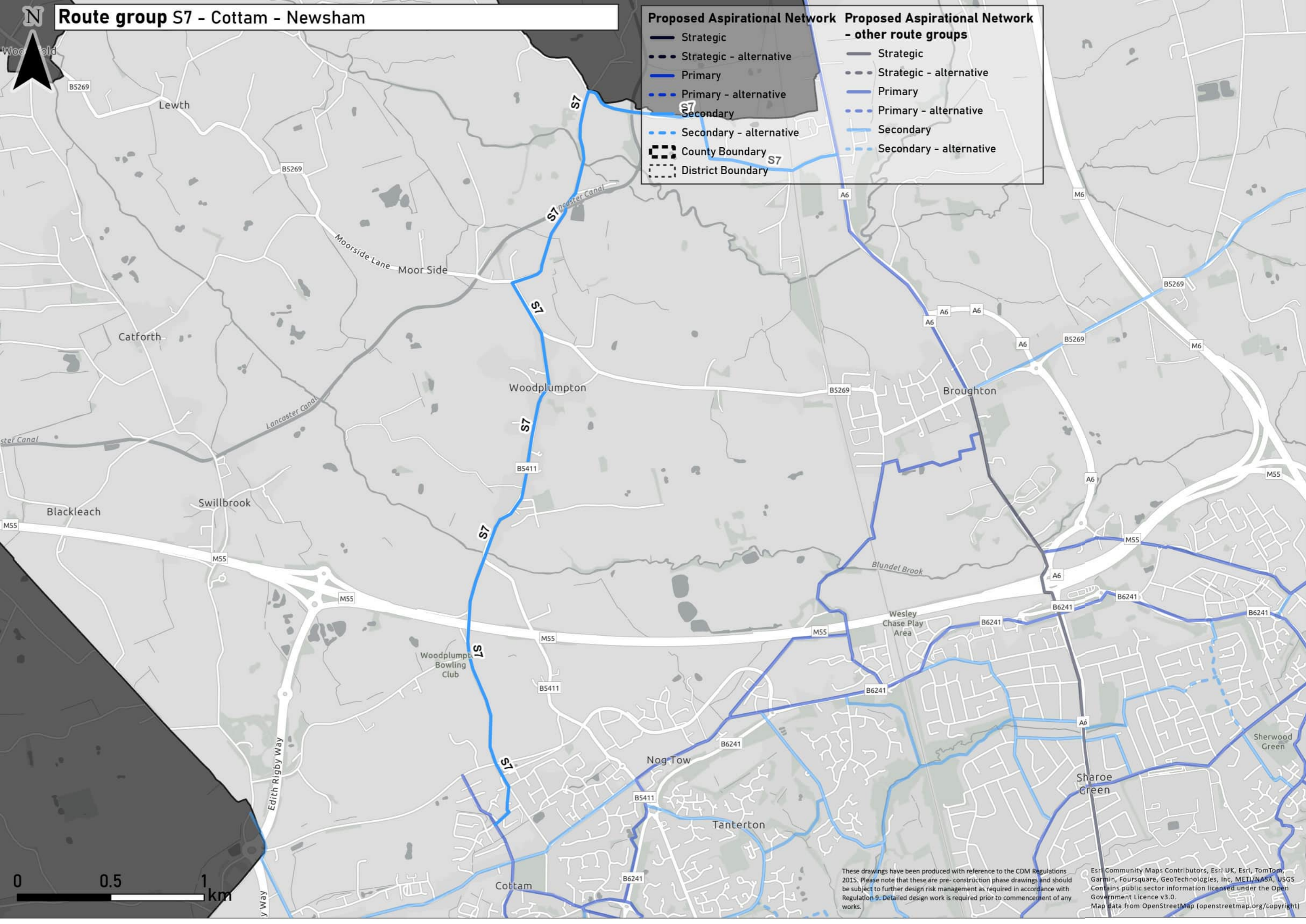
Strategic - alternative

Primary

Primary - alternative

Secondary

Secondary - alternative



These drawings have been produced with reference to the CDM Regulations 2015. Please note that these are pre- construction phase drawings and should be subject to further design risk management as required in accordance with Regulation 9. Detailed design work is required prior to commencement of any works.

Esri Community Maps Contributors, Esri UK, Esri, TomTom, Garmin, Foursquare, GeoTechnologies, Inc, METI/NASA, USGS. Contains public sector information licensed under the Open Government Licence v3.0. Map data from OpenStreetMap (openstreetmap.org/copyright)

N

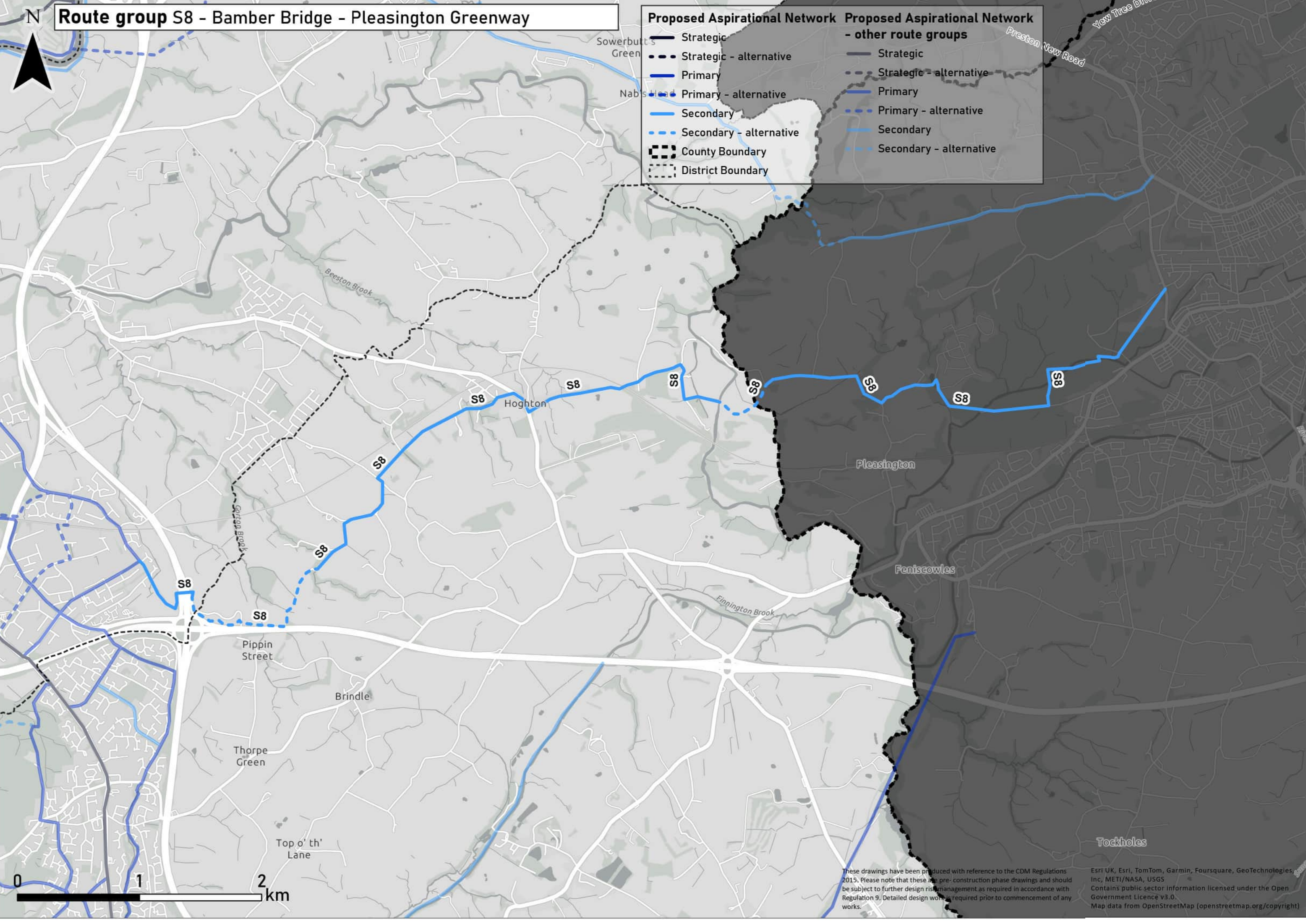
Route group S8 - Bamber Bridge - Pleasington Greenway

Proposed Aspirational Network

- Strategic
- Strategic - alternative
- Primary
- Primary - alternative
- Secondary
- Secondary - alternative
- County Boundary
- District Boundary

Proposed Aspirational Network - other route groups

- Strategic
- Strategic - alternative
- Primary
- Primary - alternative
- Secondary
- Secondary - alternative



These drawings have been produced with reference to the CDM Regulations 2015. Please note that these are pre-construction phase drawings and should be subject to further design risk management as required in accordance with Regulation 9. Detailed design work is required prior to commencement of any works.

Esri UK, Esri, TomTom, Garmin, Foursquare, GeoTechnologies, Inc, METI/NASA, USGS
Contains public sector information licensed under the Open Government Licence v3.0.
Map data from OpenStreetMap (openstreetmap.org/copyright)

N

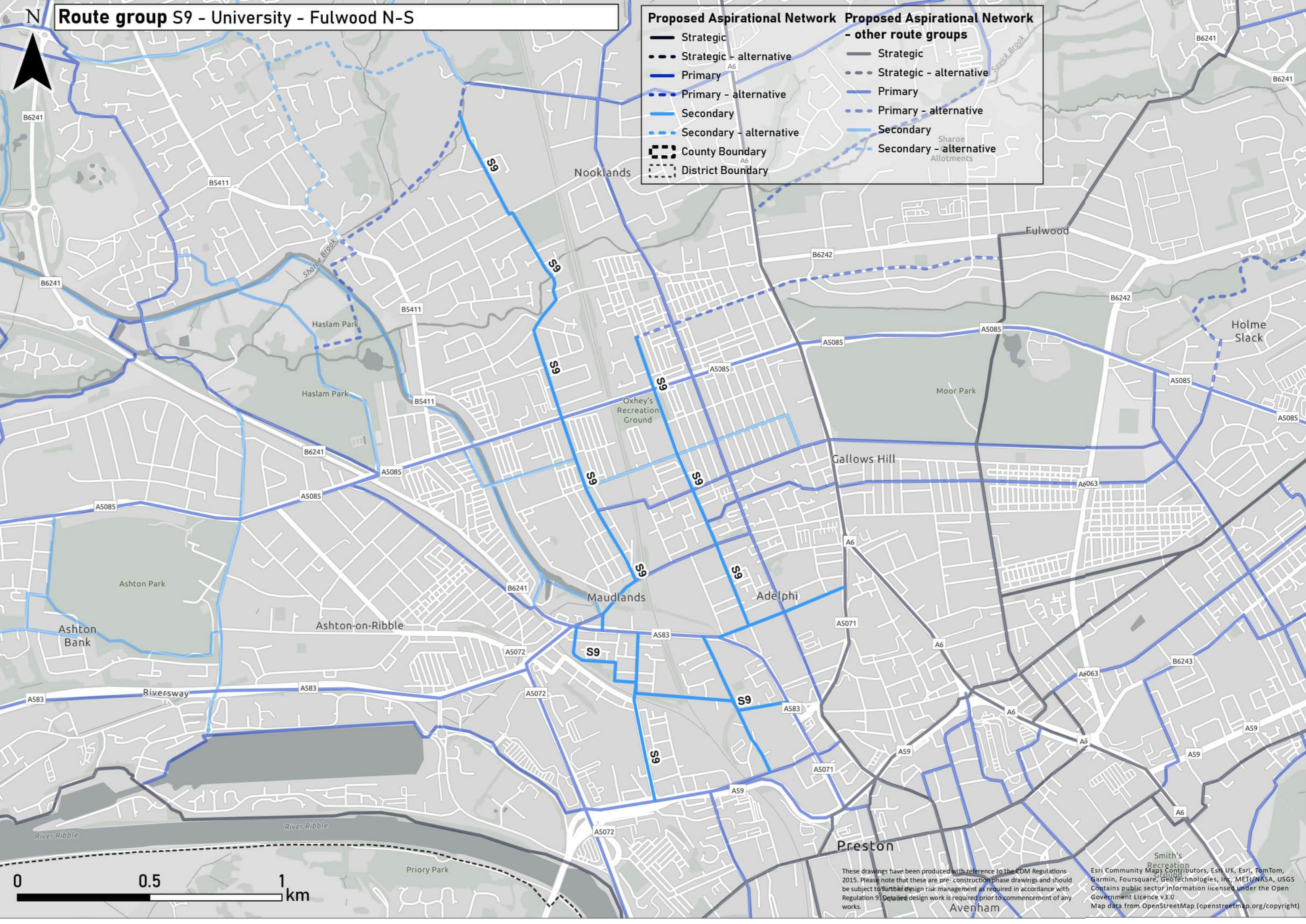
Route group S9 - University - Fulwood N-S

Proposed Aspirational Network

- Strategic
- Strategic - alternative
- Primary
- Primary - alternative
- Secondary
- Secondary - alternative
- County Boundary
- District Boundary

Proposed Aspirational Network - other route groups

- Strategic
- Strategic - alternative
- Primary
- Primary - alternative
- Secondary
- Secondary - alternative



These drawings have been produced with reference to the CDM Regulations 2015. Please note that these are pre-construction phase drawings and should be subject to further design risk management as required in accordance with Regulation 9. Detailed design work is required prior to commencement of any works.

Esri Community Maps Contributors, Esri UK, Esri, TomTom, Garmin, Foursquare, Geotechnologies, Inc, METI/NASA, USGS Contains public sector information licensed under the Open Government Licence v3.0. Map data from OpenStreetMap (openstreetmap.org/copyright)



Route group STRAT1 - Longridge to Preston

Proposed Aspirational Network

Strategic

Strategic - alternative

Primary

Primary - alternative

Secondary

Secondary - alternative

County Boundary

District Boundary

Proposed Aspirational Network - other route groups

Strategic

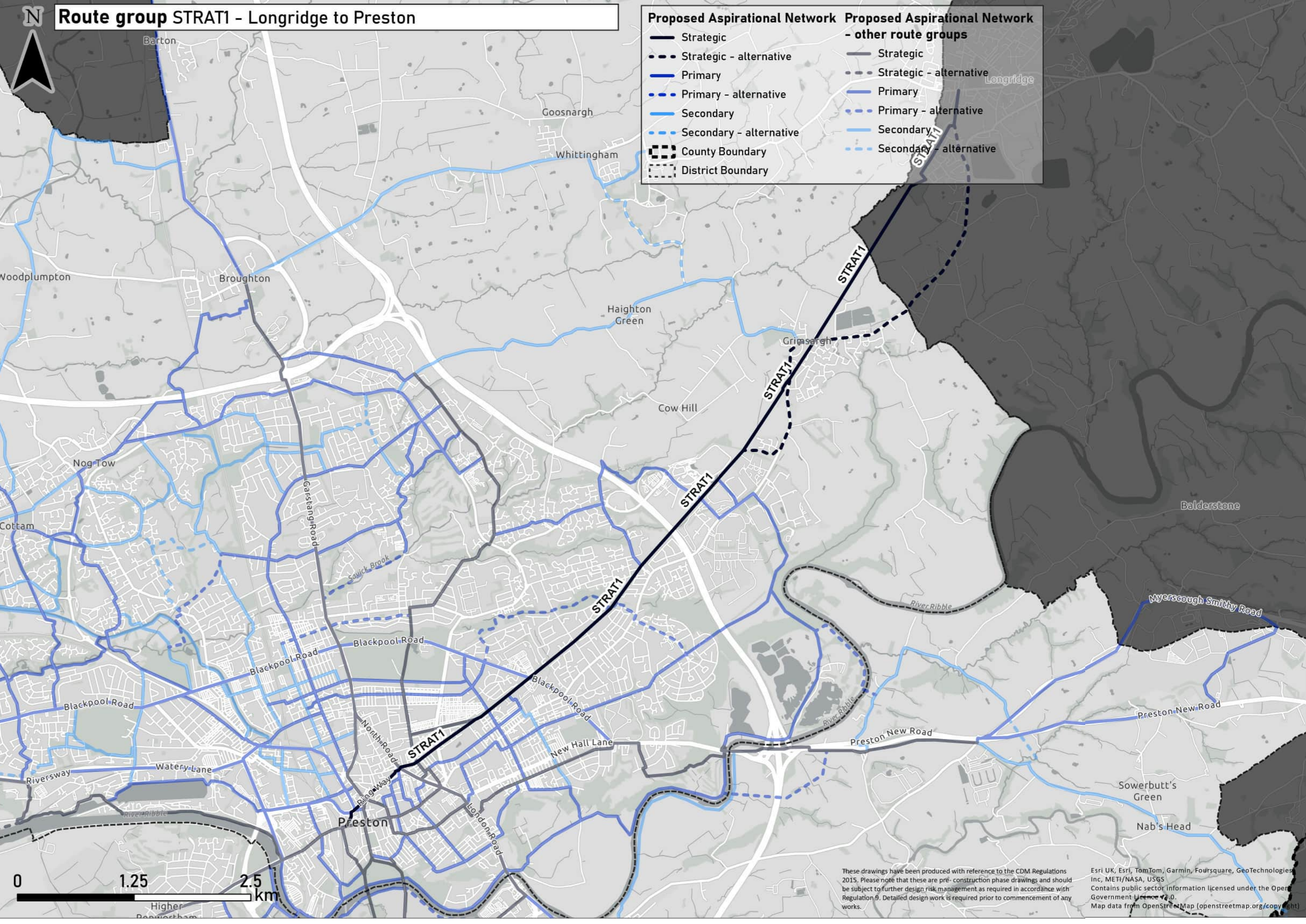
Strategic - alternative

Primary

Primary - alternative

Secondary

Secondary - alternative



These drawings have been produced with reference to the CDM Regulations 2015. Please note that these are pre-construction phase drawings and should be subject to further design risk management as required in accordance with Regulation 9. Detailed design work is required prior to commencement of any works.

Esri UK, Esri, TomTom, Garmin, Foursquare, GeoTechnologies Inc, METI/NASA, USGS
Contains public sector information licensed under the Open Government Licence v2.0
Map data from OpenStreetMap (openstreetmap.org/copyright)

N

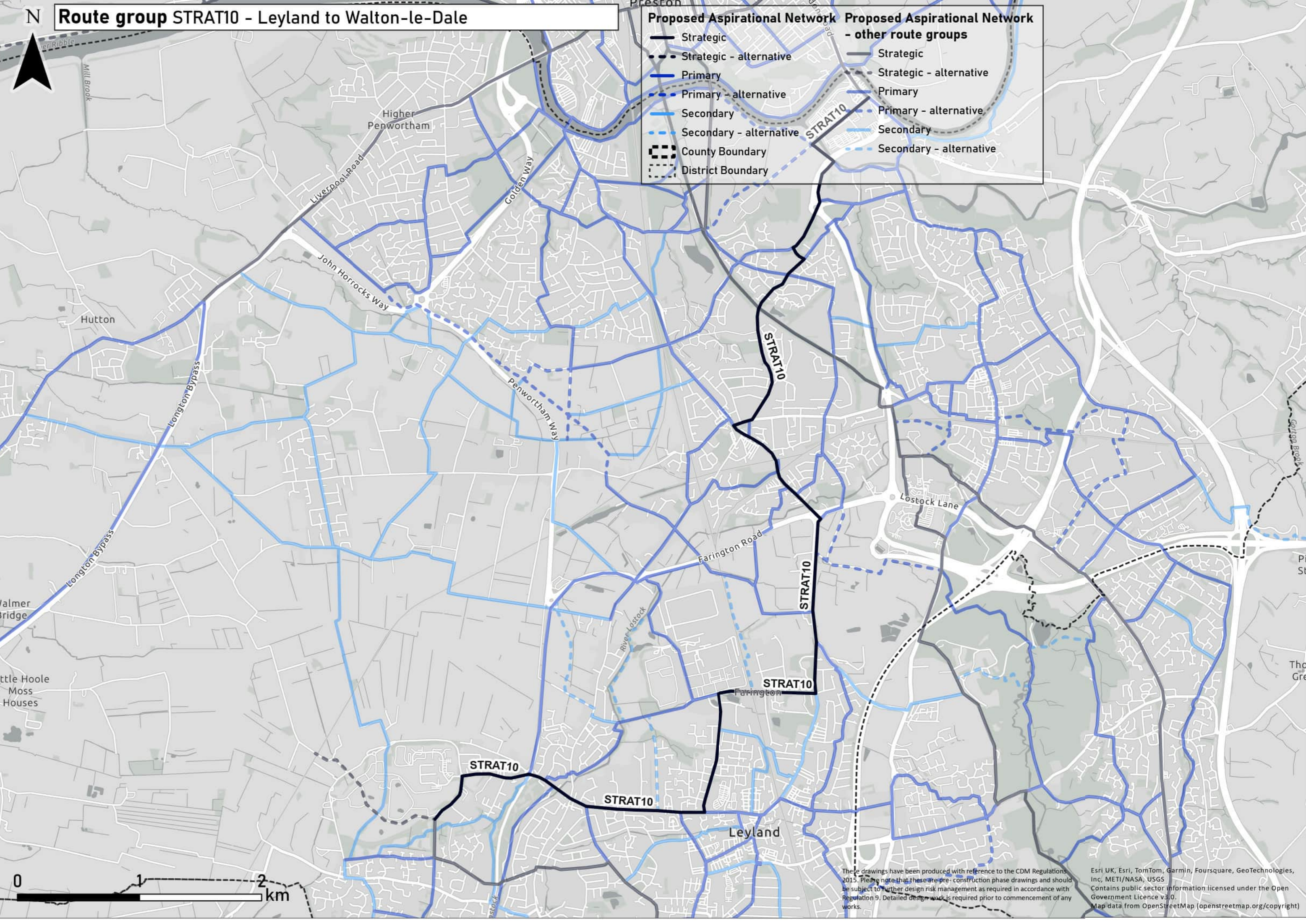
Route group STRAT10 - Leyland to Walton-le-Dale

Proposed Aspirational Network

- Strategic
- Strategic - alternative
- Primary
- Primary - alternative
- Secondary
- Secondary - alternative
- County Boundary
- District Boundary

Proposed Aspirational Network - other route groups

- Strategic
- Strategic - alternative
- Primary
- Primary - alternative
- Secondary
- Secondary - alternative



N

Route group STRAT11 - Leyland to Chorley

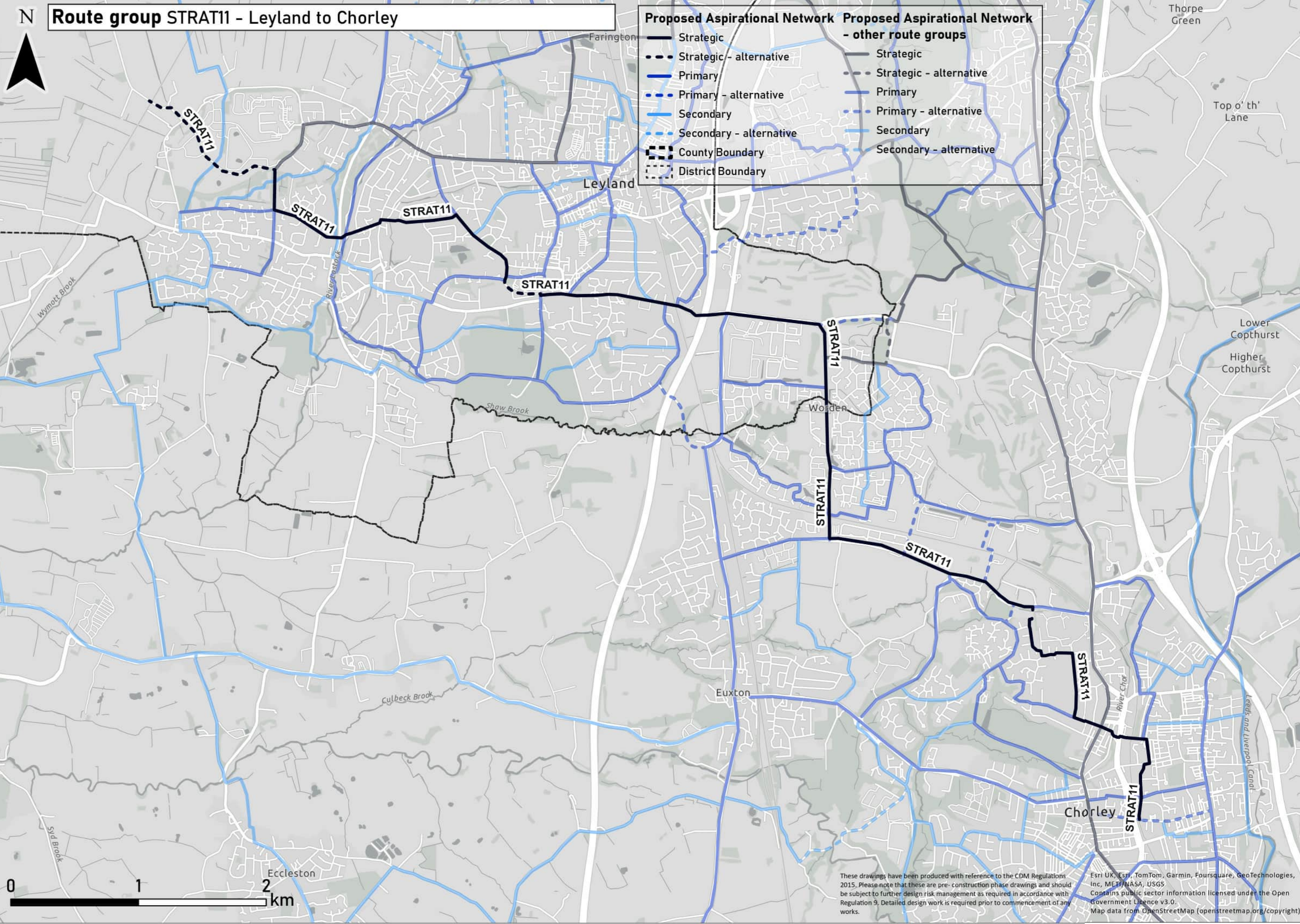


Proposed Aspirational Network

- Strategic
- Strategic - alternative
- Primary
- Primary - alternative
- Secondary
- Secondary - alternative
- County Boundary
- District Boundary

Proposed Aspirational Network - other route groups

- Strategic
- Strategic - alternative
- Primary
- Primary - alternative
- Secondary
- Secondary - alternative



These drawings have been produced with reference to the CDM Regulations 2015. Please note that these are pre- construction phase drawings and should be subject to further design risk management as required in accordance with Regulation 9. Detailed design work is required prior to commencement of any works.

Esri UK, Esri, TomTom, Garmin, Foursquare, GeoTechnologies, Inc, MET/NASA, USGS
Contains public sector information licensed under the Open Government Licence v3.0.
Map data from OpenStreetMap (openstreetmap.org/copyright)

Route group STRAT12 - Bamber Bridge to Buckshaw Village



Proposed Aspirational Network

- Strategic
- Strategic - alternative
- Primary
- Primary - alternative
- Secondary
- Secondary - alternative
- County Boundary
- District Boundary

Proposed Aspirational Network - other route groups

- Strategic
- Strategic - alternative
- Primary
- Primary - alternative
- Secondary
- Secondary - alternative



These drawings have been produced with reference to the CDM Regulations 2015. Please note that these are pre- construction phase drawings and should be subject to further design risk management as required in accordance with Regulation 9. Detailed design work is required prior to commencement of any works.

Esri UK, Esri, TomTom, Garmin, Foursquare, GeoTechnologies, Inc, METI/NASA, USGS.
Contains public sector information licensed under the Open Government Licence v3.0.
Map data from OpenStreetMap (openstreetmap.org/copyright)

N

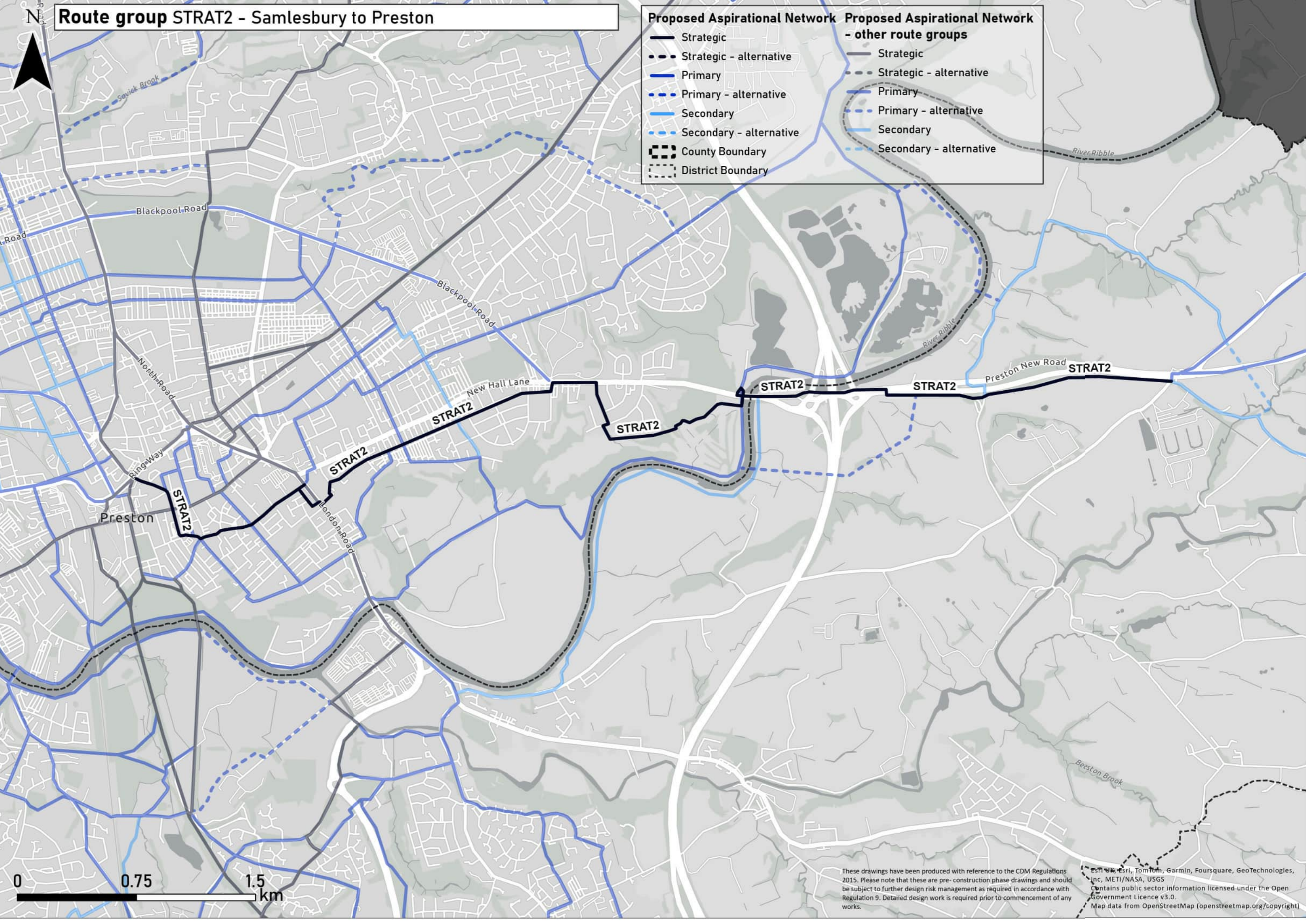
Route group STRAT2 - Samlesbury to Preston

Proposed Aspirational Network

- Strategic
- Strategic - alternative
- Primary
- Primary - alternative
- Secondary
- Secondary - alternative
- County Boundary
- District Boundary

Proposed Aspirational Network - other route groups

- Strategic
- Strategic - alternative
- Primary
- Primary - alternative
- Secondary
- Secondary - alternative



These drawings have been produced with reference to the CDM Regulations 2015. Please note that these are pre- construction phase drawings and should be subject to further design risk management as required in accordance with Regulation 9. Detailed design work is required prior to commencement of any works.

Map data from OpenStreetMap (openstreetmap.org/copyright)



Route group STRAT3 - Warton to Preston

Proposed Aspirational Network

— Strategic

- - - Strategic - alternative

— Primary

- - - Primary - alternative

— Secondary

- - - Secondary - alternative

County Boundary

District Boundary

Proposed Aspirational Network - other route groups

— Strategic

- - - Strategic - alternative

— Primary

- - - Primary - alternative

— Secondary

- - - Secondary - alternative



These drawings have been produced with reference to the CDM Regulations 2015. Please note that these are pre-construction phase drawings and should be subject to further design risk management as required in accordance with Regulation 9. Detailed design work is required prior to commencement of any works.

Esri UK, Esri, TomTom, Garmin, Foursquare, GeoTechnologies, Inc, METI/NASA, USGS
Contains public sector information licensed under the Open Government Licence v3.0.
Map data from OpenStreetMap (openstreetmap.org/copyright)

N

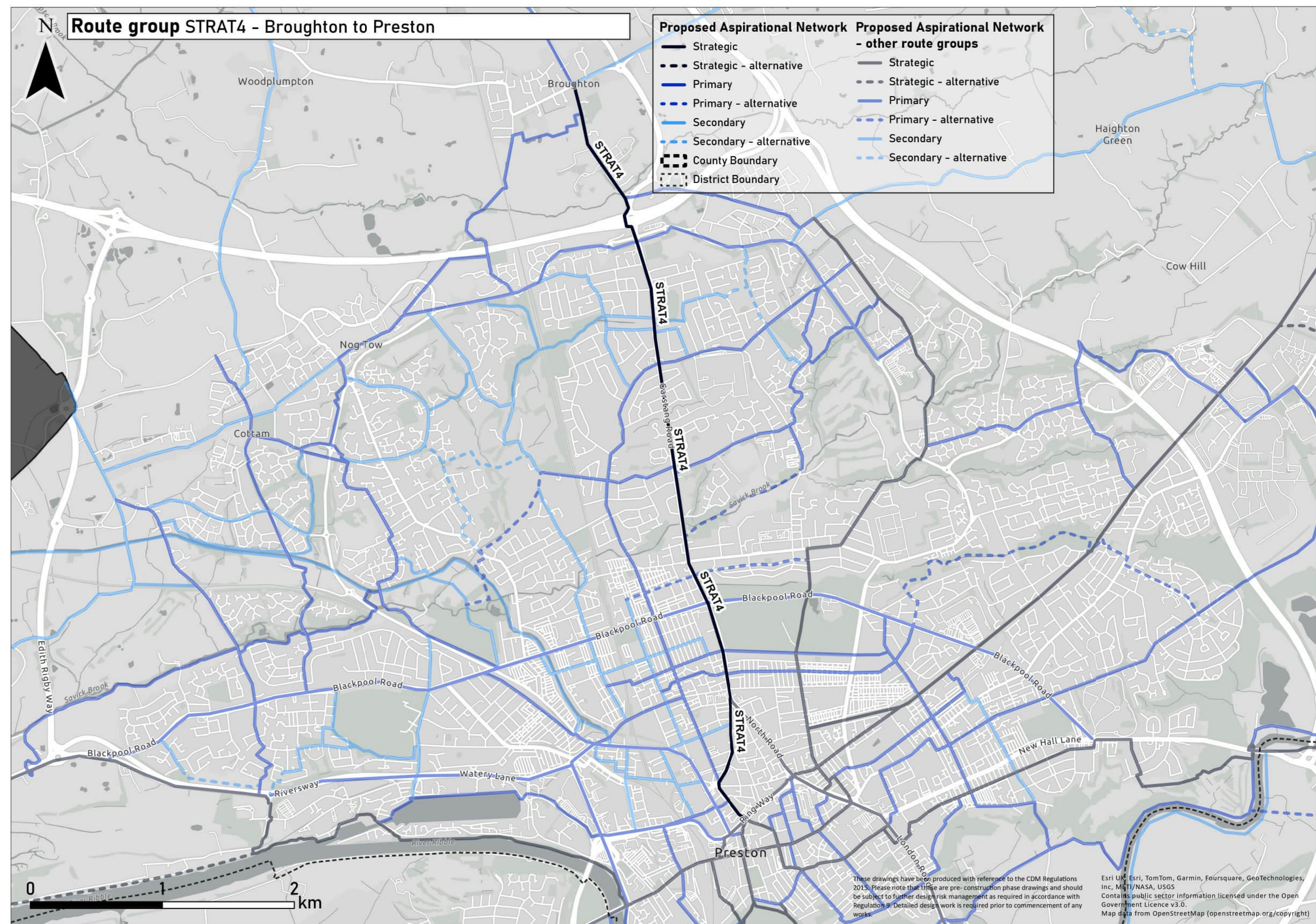
Route group STRAT4 - Broughton to Preston

Proposed Aspirational Network

- Strategic
- Strategic - alternative
- Primary
- Primary - alternative
- Secondary
- Secondary - alternative
- County Boundary
- District Boundary

Proposed Aspirational Network - other route groups

- Strategic
- Strategic - alternative
- Primary
- Primary - alternative
- Secondary
- Secondary - alternative



These drawings have been produced with reference to the CDM Regulations 2015. Please note that these are pre-construction phase drawings and should be subject to further design risk management as required in accordance with Regulation 9. Detailed design work is required prior to commencement of any works.

Esri UK, Esri, TomTom, Garmin, Foursquare, GeoTechnologies, Inc, MGI/NASA, USGS
Contains public sector information licensed under the Open Government Licence v3.0.
Map data from OpenStreetMap (openstreetmap.org/copyright)

N

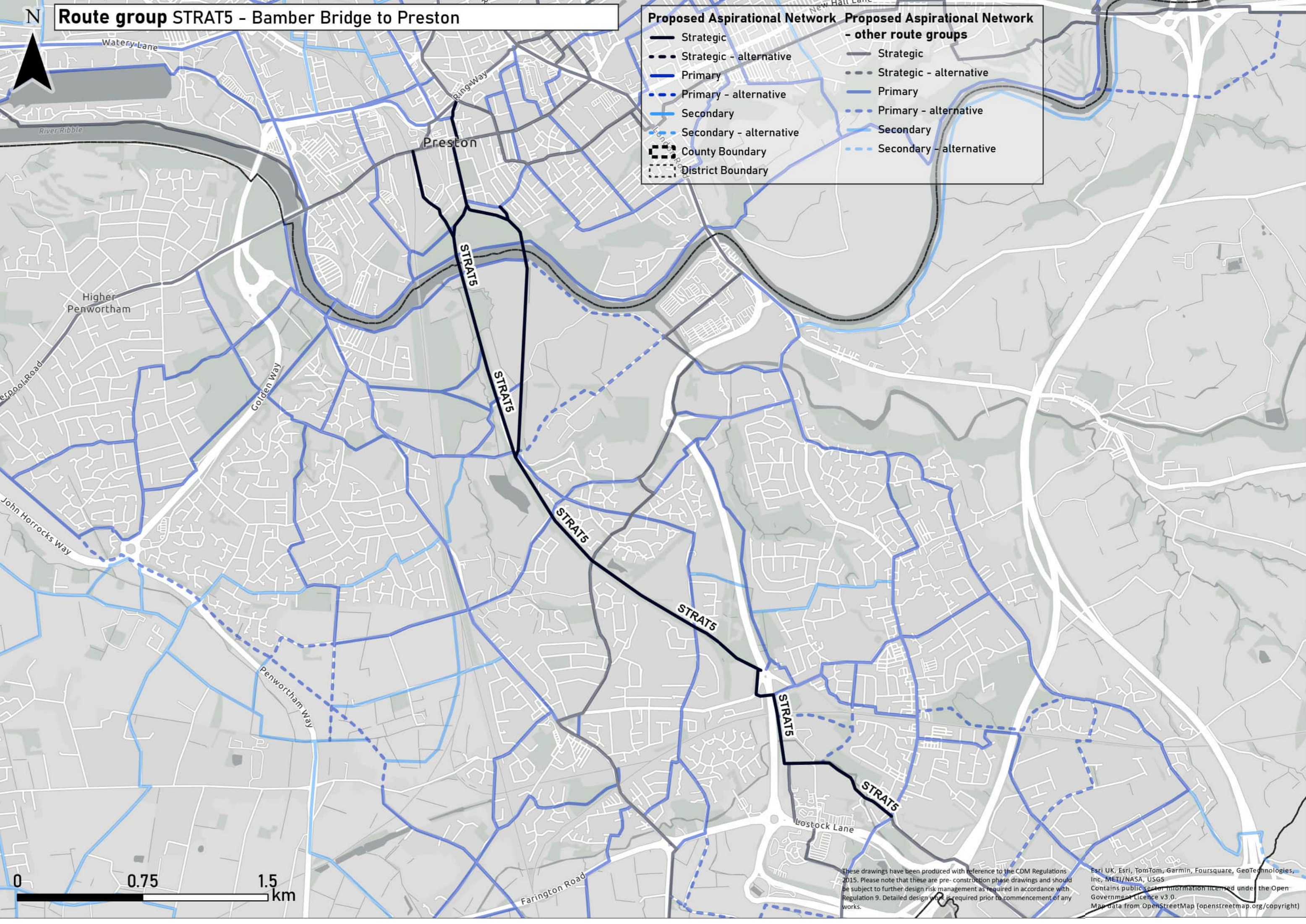
Route group STRAT5 - Bamber Bridge to Preston

Proposed Aspirational Network

- Strategic
- - - Strategic - alternative
- Primary
- - - Primary - alternative
- Secondary
- - - Secondary - alternative
- County Boundary
- District Boundary

Proposed Aspirational Network - other route groups

- Strategic
- - - Strategic - alternative
- Primary
- - - Primary - alternative
- Secondary
- - - Secondary - alternative



These drawings have been produced with reference to the CDM Regulations 2015. Please note that these are pre-construction phase drawings and should be subject to further design risk management as required in accordance with Regulation 9. Detailed design work is required prior to commencement of any works.

Esri UK, Esri, TomTom, Garmin, Foursquare, GeoTechnologies, Inc, METI/NASA, USGS
Contains public sector information licensed under the Open Government Licence v3.0.
Map data from OpenStreetMap (openstreetmap.org/copyright)

Route group STRAT6 - Penwortham to Preston



Proposed Aspirational Network

- Strategic
- Strategic - alternative
- Primary
- Primary - alternative
- Secondary
- Secondary - alternative
- County Boundary
- District Boundary

Proposed Aspirational Network - other route groups

- Strategic
- Strategic - alternative
- Primary
- Primary - alternative
- Secondary
- Secondary - alternative



These drawings have been produced with reference to the CDM Regulations 2015. Please note that these are pre- construction phase drawings and should be subject to further design risk management as required in accordance with Regulation 9. Detailed design work is required prior to commencement of any works.

Esri Community Maps Contributors, Esri UK, Esri, TomTom, Garmin, Foursquare, GeoTechnologies, Inc, METI/NASA, USGS Contains public sector information licensed under the Open Government Licence v3.0. Map data from OpenStreetMap (openstreetmap.org/copyright)

N


Route group STRAT7 - Chorley to Bamber Bridge

Proposed Aspirational Network

- Strategic
- Strategic - alternative
- Primary
- Primary - alternative
- Secondary
- Secondary - alternative
- County Boundary
- District Boundary

Proposed Aspirational Network - other route groups

- Strategic
- Strategic - alternative
- Primary
- Primary - alternative
- Secondary
- Secondary - alternative



N

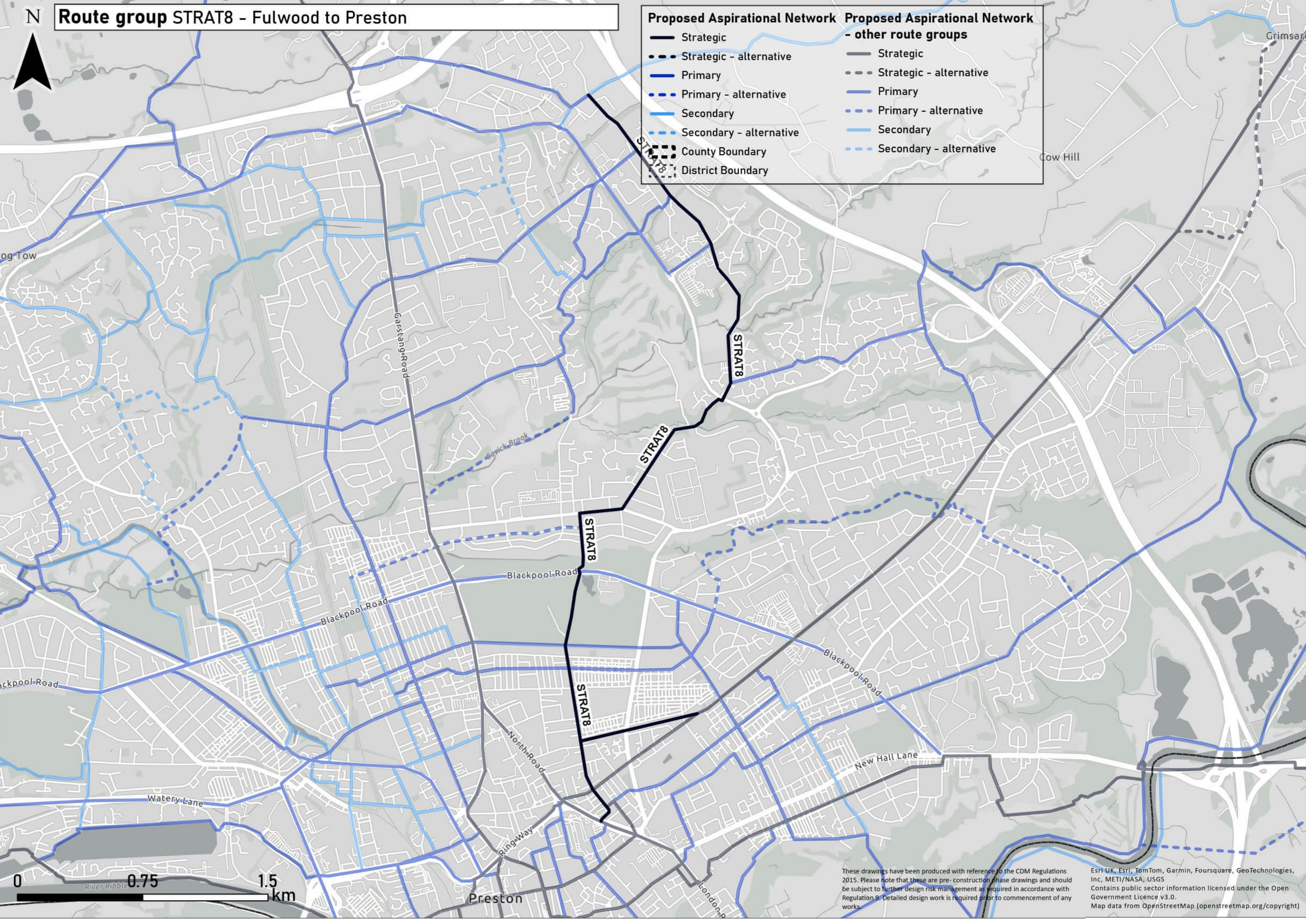
Route group STRAT8 - Fulwood to Preston

Proposed Aspirational Network

- Strategic
- Strategic - alternative
- Primary
- Primary - alternative
- Secondary
- Secondary - alternative
- County Boundary
- District Boundary

Proposed Aspirational Network - other route groups

- Strategic
- Strategic - alternative
- Primary
- Primary - alternative
- Secondary
- Secondary - alternative



These drawings have been produced with reference to the CDM Regulations 2015. Please note that these are pre-construction phase drawings and should be subject to further design risk management as required in accordance with Regulation 9. Detailed design work is required prior to commencement of any works.

Esri UK, Esri, TomTom, Garmin, Foursquare, GeoTechnologies, Inc, METI/NASA, USGS
Contains public sector information licensed under the Open Government Licence v3.0.
Map data from OpenStreetMap (openstreetmap.org/copyright)

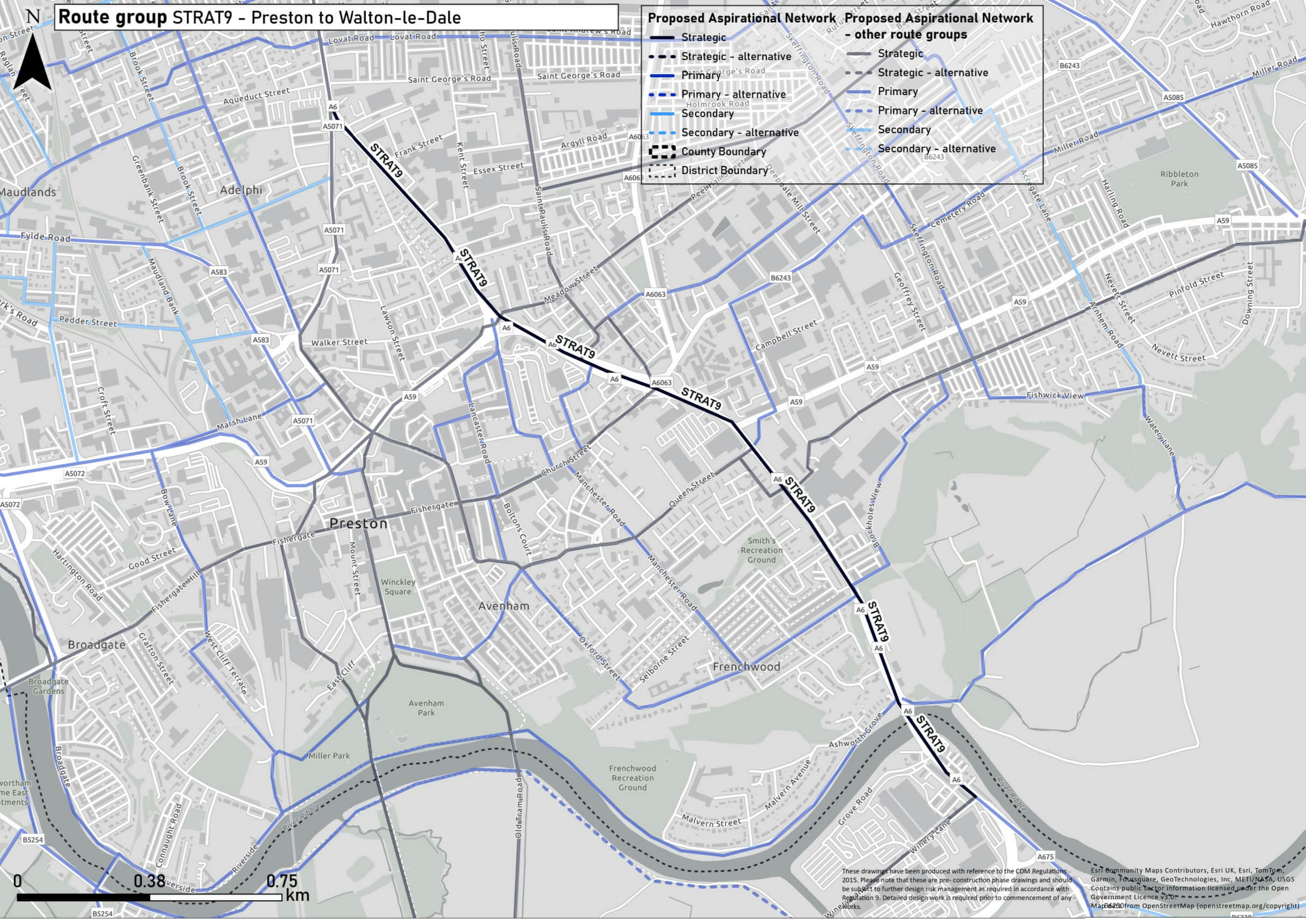
Route group STRAT9 - Preston to Walton-le-Dale

Proposed Aspirational Network

- Strategic
- Strategic - alternative
- Primary
- Primary - alternative
- Secondary
- Secondary - alternative
- County Boundary
- District Boundary

Proposed Aspirational Network - other route groups

- Strategic
- Strategic - alternative
- Primary
- Primary - alternative
- Secondary
- Secondary - alternative



These drawings have been produced with reference to the CDM Regulations 2015. Please note that these are pre-construction phase drawings and should be subject to further design risk management as required in accordance with Regulation 9. Detailed design work is required prior to commencement of any works.

Esri Community Maps Contributors, Esri UK, Esri, TomTom, Garmin, Foursquare, GeoTechnologies, Inc, METI/NASA, USGS Contains public sector information licensed under the Open Government Licence V3.0. Map data from OpenStreetMap (openstreetmap.org/copyright)