

LANCASHIRE COUNTY COUNCIL

PUBLIC RIGHTS OF WAY  
EVIDENCE OF USE ON HORSEBACK

NAME: S P MORRIS

ADDRESS: HIGH HOPE FARM NANGREAVES

DATE OF BIRTH: 2.11.46 OCCUPATION: RETIRED

Route of way FP 207 onto FP 208 and FP 245

FROM - Grid ref 821 154

Via Sales's Farm and Hawk Mount Farm

To Grid ref 813 143 820 146

1. How long have you known this route? Since 1955 To DATE

2. Have you used the above way on horseback or leading a horse YES ✓

- (a) During which years? SEE ABOVE. BOCKHORST FARM }  
(b) Where were you going to and from? PLANT CLOSE, CHOSSES FM. }  
(c) For what purpose - see above CITEESDEN }  
(d) How many times a year? 2-3 TIMES WEEKLY 'TIL 1972  
(e) Have you used the way by other means:

Please ring all that apply:

☒ On foot: TO CHAPEL, VISITING.

☐ On motorcycle/in vehicle

Other PONY + TRAP

3. Has the way always run over the same route? If not, give details and dates of any changes. Mark any changes on the attached plan.

YES.

4. a) Have there to your knowledge been any stiles, gates or fences across the way?  
If so, state where the stile, gates or fences stood and mark their locations on the attached plan.

A GATE. AFTER BOCKHORST FARM

X ON  
MAP.

b) Were any of the gates locked? If so, state when and where they were, and mark them on the attached plan.

NO

c) Did any of the stiles/gates or fences prevent you from using the way with a horse? NO

<p>5. a) Have you worked for any landowner over which the route passes? If so, give dates of employment and name of employer. <b>NO</b></p> <p>b) Been a tenant over which the land passes? If so give the dates of the tenancy and mark land rented on the attached plan. <b>NO</b></p>
<p>6. If you have answered YES to 5 a) or 5 b) did you ever receive any instructions from the landowner as to the use of the way by the public? If so, what were they? <b>N/A</b></p>
<p>7. Have you ever been stopped or turned back when using this way? <b>NO</b></p> <p>Has anyone else been stopped or turned back when using this way with a horse? If so state when the interruption took place and give particulars. <b>NO</b></p>
<p>8. Were you ever told by any owner or tenant of the land crossed by the way, or by anyone in their employment, that the way was not public? If so, state when and give particulars and dates. <b>YES</b></p>
<p>9. Have you ever seen notices such as "private" "no road" "no thoroughfare" or "trespassers will be prosecuted" on or near the way? If so what did the notices say? Mark the location of the notices on the attached plan. <b>YES - NO THROUGH ROAD SIGNS FOR MOTORCYCLES + BIKES - NOT HORSES</b></p>
<p>10. Have you ever asked permission to use the way? If so, who did you ask? <b>N/A</b></p>
<p>11. Any other relevant information? Use a separate sheet if necessary. <b>I HAVE NEVER HAD ANY PROBLEMS WITH THE RESIDENTS ON THIS ROUTE</b></p>

I hereby certify that, to the best of my knowledge and belief, the facts that I have stated are true.

I am/am not willing to attend a hearing, public enquiry or court to give evidence on this matter if it should prove necessary.

Signature **Sharon P Morris**

Date **26 APRIL '13**

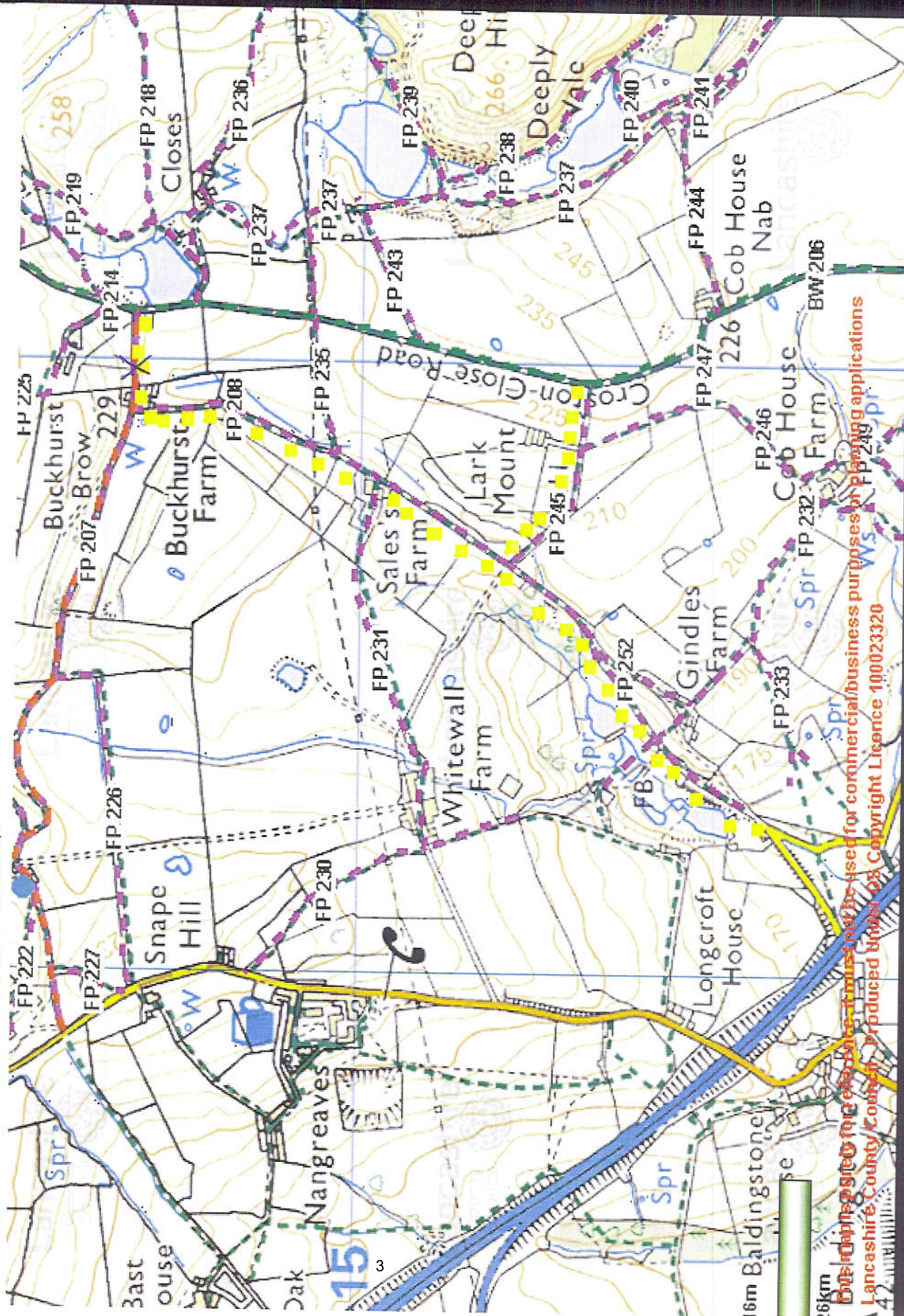
Contact details:

Telephone/Mobile: **0161 764 3113**

E-mail:



digitised rights of way information is updated regularly to record changes to the rights of way network. The map has been produced to assist you in your visits to the Countryside. IS NOT A LEGAL RECORD AND IS SIMPLY INTENDED TO RECORD THE APPROXIMATE POSITION OF PUBLIC RIGHTS OF WAY. For other purposes you should consult the legal record of public rights of way (The Definitive Map of Public Rights of Way). Some public rights of way exist that are not shown on the Definitive Map.



This map is not to be used for commercial/business purposes or planning applications  
Lancashire County Council. Produced under 08 Copyright Licence 100023320



LANCASHIRE COUNTY COUNCIL

PUBLIC RIGHTS OF WAY  
EVIDENCE OF USE ON HORSEBACK

NAME: TEAR HOGDEN

ADDRESS: THE LODGE RAGLAN  
NAN GREAVES Bury

DATE OF BIRTH 22 DEC 1953 OCCUPATION: PUB MANAGER

Route of way FP 207 onto FP 208 and FP 245

FROM - Grid ref 821 154  
Via Sales's Farm and back Mount Farm  
To Grid ref 813 143 820 146

1. How long have you known this route? 1965 - 2013 48 yrs.

2. Have you used the above way on horseback or leading a horse YES

- (a) During which years? 1965 - 2013  
(b) Where were you going to and from? TO BURNHURST FROM NAN GREAVES  
(c) For what purpose - see above HORSE EXERCISE  
(d) How many times a year? 150  
(e) Have you used the way by other means:

Please ring all that apply:

On foot:

On motorcycle/in vehicle

Other

3. Has the way always run over the same route? If not, give details and dates of any changes. Mark any changes on the attached plan. YES

4. a) Have there to your knowledge been any stiles, gates or fences across the way?  
If so, state where the stile, gates or fences stood and mark their locations on the attached plan.  
YES APPROACHING BURNHURST FROM FROM SALES'S FARM  
APPROACHING BURNHURST FROM FROM OLD SCHOOL  
MARKED X

b) Were any of the gates locked? If so, state when and where they were, and mark them on the attached plan. NO

c) Did any of the stiles/gates or fences prevent you from using the way with a horse?

NO

<p>5. a) Have you worked for any landowner over which the route passes? If so, give dates of employment and name of employer. <i>NO</i></p> <p>b) Been a tenant over which the land passes? If so give the dates of the tenancy and mark land rented on the attached plan. <i>NO</i></p>
<p>6. If you have answered YES to 5 a) or 5 b) did you ever receive any instructions from the landowner as to the use of the way by the public? If so, what were they?</p>
<p>7. Have you ever been stopped or turned back when using this way? <i>NOT UNTILL MARCH 2013</i></p> <p>Has anyone else been stopped or turned back when using this way with a horse? If so state when the interruption took place and give particulars. <i>NOT TO MY KNOWLEDGE</i></p>
<p>8. Were you ever told by any owner or tenant of the land crossed by the way, or by anyone in their employment, that the way was not public? If so, state when and give particulars and dates. <i>NO</i></p>
<p>9. Have you ever seen notices such as "private" "no road" "no thoroughfare" or "trespassers will be prosecuted" on or near the way? If so what did the notices say? Mark the location of the notices on the attached plan. <i>NO</i></p>
<p>10. Have you ever asked permission to use the way? If so, who did you ask? <i>NO</i></p>
<p>11. Any other relevant information? Use a separate sheet if necessary.</p>

I hereby certify that, to the best of my knowledge and belief, the facts that I have stated are true.

I am/~~am not~~ willing to attend a hearing, public enquiry or court to give evidence on this matter if it should prove necessary.

Signature *T. Leyden*

Date *27 march 2013*

Contact details:

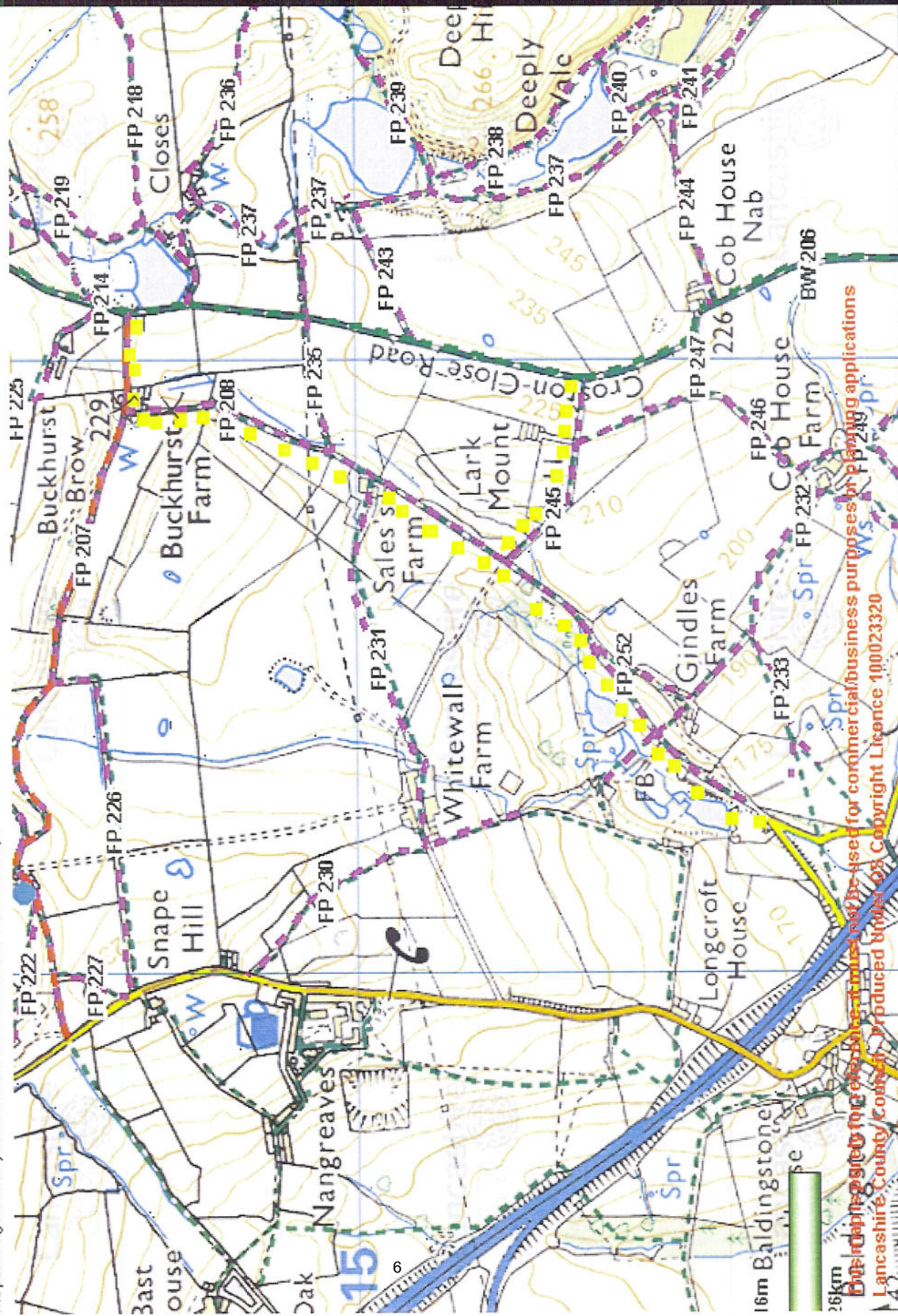
Telephone/Mobile: ~~0760 8572735~~  
*0760 8572735*

E-mail: *tmleyden@hotmail.com*



The digitised rights of way information is updated regularly to record changes to the rights of way network. The map has been produced to assist you in your visits to the Country side. IT IS NOT A LEGAL RECORD AND IS SIMPLY INTENDED TO RECORD THE APPROXIMATE POSITION OF PUBLIC RIGHTS OF WAY. For other purposes you should consult the legal record of public rights of way (The Definitive Map of Public Rights of Way).

The public rights of way exist that are not shown on the Definitive Map.





LANCASHIRE COUNTY COUNCIL

PUBLIC RIGHTS OF WAY  
EVIDENCE OF USE ON HORSEBACK

NAME: IRENE POPE

ADDRESS: 101 MATHER ROAD  
BURY BL9 6RD

DATE OF BIRTH 27/07/1948

OCCUPATION: Retired

Route of way FP 207 onto FP 208 and FP 245

FROM - Grid ref 821 154

Via Sales's Farm and Hawk Mount Farm

To Grid ref 813 143 820 146

1. How long have you known this route? 34 years.

2. Have you used the above way on horseback or leading a horse YES

(a) During which years? 1979 → 2013

(b) Where were you going to and from? From Walmersley to Buckhurst, Cheesden Bridge, Birtle, Ashworth Valley.

(c) For what purpose – see above

(d) How many times a year? → For leisure riding, to exercise horse

(e) Have you used the way by other means: On average twice a week so about 100 times a year.

Please ring all that apply:

On foot:

On motorcycle/in vehicle

Other

3. Has the way always run over the same route? If not, give details and dates of any changes. Mark any changes on the attached plan. Yes

4. a) Have there to your knowledge been any stiles, gates or fences across the way?  
If so, state where the stile, gates or fences stood and mark their locations on the attached plan.

Yes. A gate on approach to Buckhurst Farm from Buckhurst School side & more recently an electronic gate on Sales's Farm approach side

b) Were any of the gates locked? If so, state when and where they were, and mark them on the attached plan. Never, to my knowledge. I've always had access through the farm. Only when notices appeared saying 'NO HORSE RIDING' in March 2013 did I stop riding through Buckhurst Farm.

c) Did any of the stiles/gates or fences prevent you from using the way with a horse?

Never. When a vertical metal post appeared in March 2013 blocking a small gate on Buckhurst School side which I'd always used, I could get through by opening the larger metal gate at its side which I have never found locked. Electronic gates have either been open or I used smaller gate at the side.

<p>5. a) Have you worked for any landowner over which the route passes? If so, give dates of employment and name of employer. <b>NO</b></p> <p>b) Been a tenant over which the land passes? If so give the dates of the tenancy and mark land rented on the attached plan. <b>NO</b></p>
<p>6. If you have answered YES to 5 a) or 5 b) did you ever receive any instructions from the landowner as to the use of the way by the public? If so, what were they?</p> <p><b>N/A</b></p>
<p>7. Have you ever been stopped or turned back when using this way?</p> <p><b>NO</b></p> <p>Has anyone else been stopped or turned back when using this way with a horse? If so state when the interruption took place and give particulars.</p> <p><b>Not to my knowledge.</b></p>
<p>8. Were you ever told by any owner or tenant of the land crossed by the way, or by anyone in their employment, that the way was not public? If so, state when and give particulars and dates.</p> <p><b>NO.</b></p>
<p>9. Have you ever seen notices such as "private" "no road" "no thoroughfare" or "trespassers will be prosecuted" on or near the way? If so what did the notices say? Mark the location of the notices on the attached plan.</p> <p><b>NO</b></p>
<p>10. Have you ever asked permission to use the way? If so, who did you ask?</p> <p><b>NO</b></p>
<p>11. Any other relevant information? Use a separate sheet if necessary.</p>

I hereby certify that, to the best of my knowledge and belief, the facts that I have stated are true.

I am/~~am not~~ willing to attend a hearing, public enquiry or court to give evidence on this matter if it should prove necessary.

Signature

**Irene E. Pope**

Date

**April 26th ~~April~~ 2013**

Contact details:

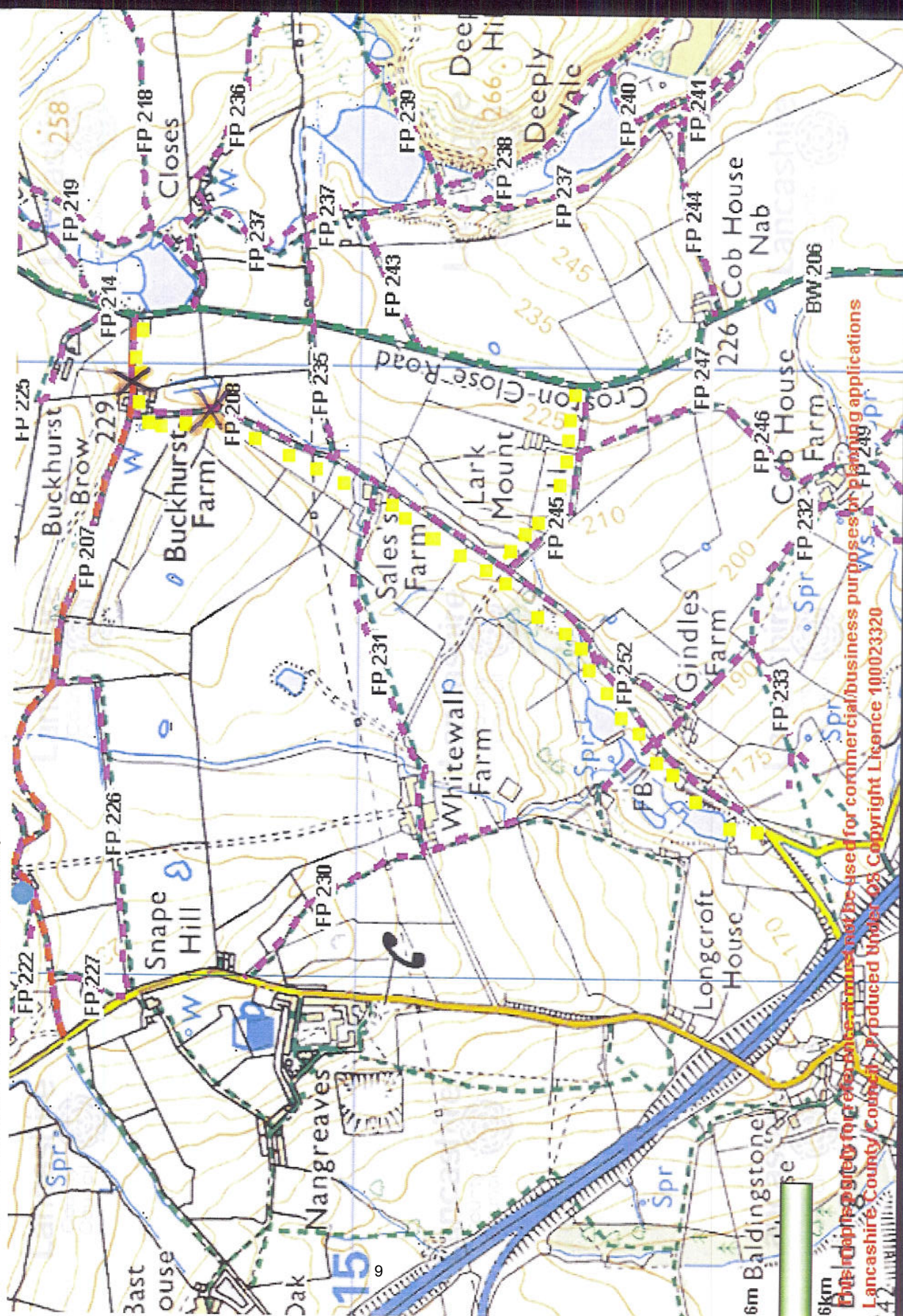
Telephone/Mobile: **0161 797 9688**

E-mail: **david.pope.10@sky.com**

**07909 84 3669**



digitised rights of way information is updated regularly to record changes to the rights of way network. The map has been produced to assist you in your visits to the Countryside. It is NOT A LEGAL RECORD AND IS SIMPLY INTENDED TO RECORD THE APPROXIMATE POSITION OF PUBLIC RIGHTS OF WAY. For other purposes you should consult the legal record of public rights of way (The Definitive Map of Public Rights of Way). Some public rights of way exist that are not shown on the Definitive Map.



This map is not to be used for commercial/business purposes or planning applications. Lancashire County Council. Produced Under 08 Copyright Licence 100023320



LANCASHIRE COUNTY COUNCIL

PUBLIC RIGHTS OF WAY  
EVIDENCE OF USE ON HORSEBACK

NAME: MRS MARKYN JACKSON

ADDRESS: 1 ALBURY DRIVE, WORDEN, ROCHDALE, OL12 7SX

DATE OF BIRTH 11-6-1947 OCCUPATION: RETIRED

Route of way FP207 onto FP208 and FP245 to CROSTON CLOSE ROAD

FROM - Grid ref 821-154  
Via BENTLEY LANE  
To Grid ref 820-146

1. How long have you known this route? 25 YEARS

2. Have you used the above way on horseback or leading a horse YES

- (a) During which years? 1980-2011  
(b) Where were you going to and from? BIRTLE - BUCKHURST - BIRTLE  
(c) For what purpose - see above RIDING MY HORSE  
(d) How many times a year? 24  
(e) Have you used the way by other means:

Please ring all that apply:

☒ On foot:

☐ On motorcycle/in vehicle

☐ Other

3. Has the way always run over the same route? If not, give details and dates of any changes. Mark any changes on the attached plan. YES

4. a) Have there to your knowledge been any stiles, gates or fences across the way?  
If so, state where the stile, gates or fences stood and mark their locations on the attached plan.

- ① FARM GATE + WICKET GATE JUST BEFORE BUCKHURST FARM  
② IRON GATE - SHORT DISTANCE AFTER FARM ON FP208

b) Were any of the gates locked? If so, state when and where they were, and mark them on the attached plan.

NO

c) Did any of the stiles/gates or fences prevent you from using the way with a horse?

NO



<p>5. a) Have you worked for any landowner over which the route passes? If so, give dates of employment and name of employer. <i>NO</i></p> <p>b) Been a tenant over which the land passes? If so give the dates of the tenancy and mark land rented on the attached plan. <i>NO</i></p>
<p>6. If you have answered YES to 5 a) or 5 b) did you ever receive any instructions from the landowner as to the use of the way by the public? If so, what were they?</p> <p style="text-align: right;"><i>/</i></p>
<p>7. Have you ever been stopped or turned back when using this way? <i>NO</i></p> <p>Has anyone else been stopped or turned back when using this way with a horse? If so state when the interruption took place and give particulars. <i>NO</i></p>
<p>8. Were you ever told by any owner or tenant of the land crossed by the way, or by anyone in their employment, that the way was not public? If so, state when and give particulars and dates.</p> <p style="text-align: right;"><i>NO</i></p>
<p>9. Have you ever seen notices such as "private" "no road" "no thoroughfare" or "trespassers will be prosecuted" on or near the way? If so what did the notices say? Mark the location of the notices on the attached plan.</p> <p style="text-align: right;"><i>NO</i></p>
<p>10. Have you ever asked permission to use the way? If so, who did you ask?</p> <p style="text-align: right;"><i>NO</i></p>
<p>11. Any other relevant information? Use a separate sheet if necessary.</p>

I hereby certify that, to the best of my knowledge and belief, the facts that I have stated are true.

*✓*  
I am/am not willing to attend a hearing, public enquiry or court to give evidence on this matter if it should prove necessary.

Signature

*M. Jackson*

Date

*26<sup>th</sup> March 2013*

Contact details:

Telephone/Mobile:

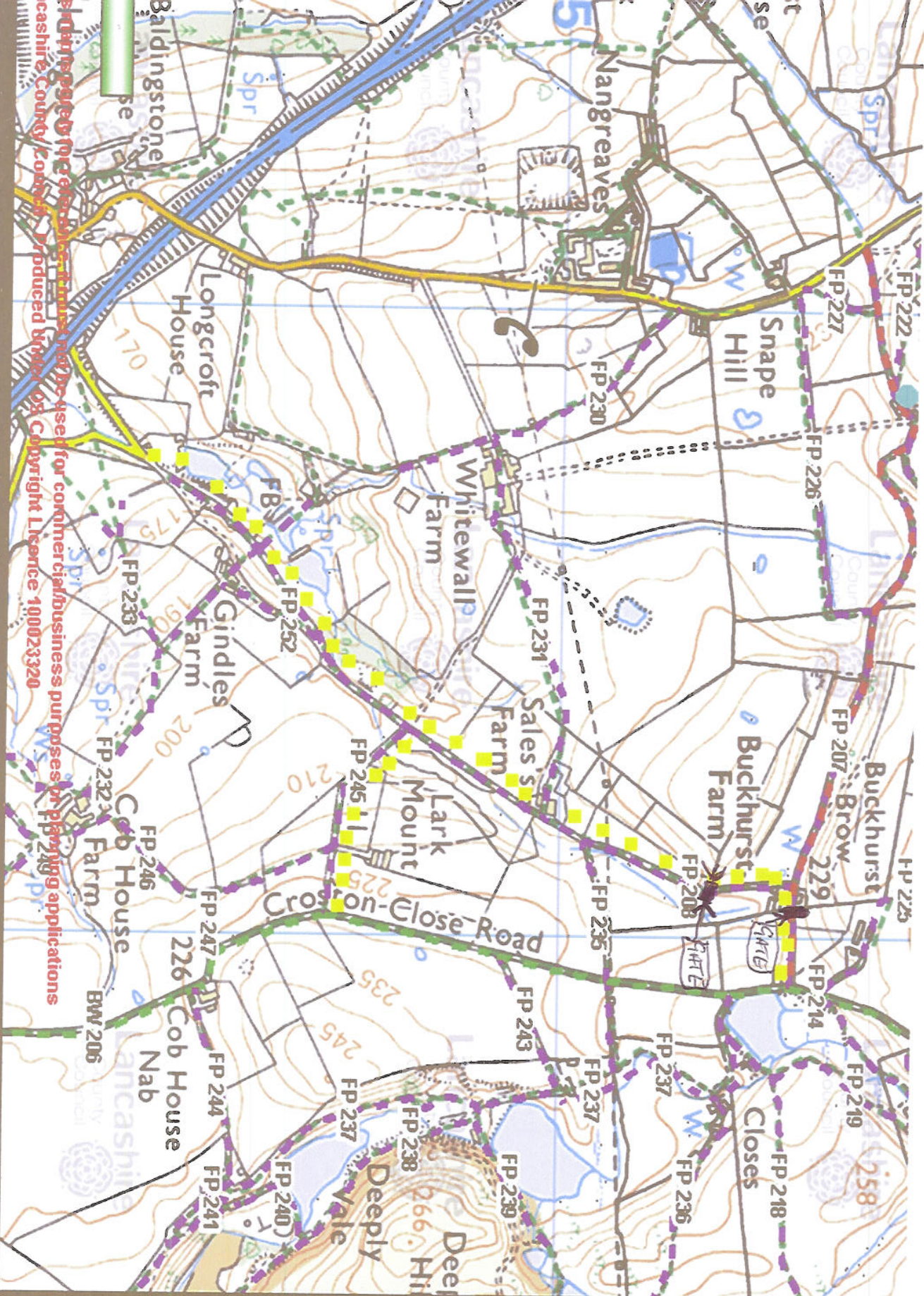
*07971167257*

E-mail:

*djackson586@btinternet.com*



Dissemination of way information is updated regularly to record changes to the rights of way network. The map has been produced to assist you in your visits to the Countryside. NOT A LEGAL RECORD AND IS SIMPLY INTENDED TO RECORD THE APPROXIMATE POSITION OF PUBLIC RIGHTS OF WAY. For purposes you should consult the legal record of public rights of way (The Definitive Map of Public Rights of Way). Public rights of way exist that are not shown on the Definitive Map.



For more information on public rights of way, please visit the Lancashire County Council website. Produced under a Creative Commons Attribution-NonCommercial-ShareAlike 4.0 International License. Copyright Lancashire County Council 2020.



LANCASHIRE COUNTY COUNCIL

PUBLIC RIGHTS OF WAY  
EVIDENCE OF USE ON HORSEBACK

NAME: KATHLEEN OWEN

ADDRESS: 16-18 MAINLANDS ROAD  
SUNNY  
WARRS  
BLA 6QA

DATE OF BIRTH 14/3/67

OCCUPATION: WED DESIGN

Route of way FP 207 onto FP 208 and FP 245

FROM - Grid ref 821 154  
Via Sales's Farm and Lark Mount Farm  
To Grid ref 813 143 820 146

1. How long have you known this route?

24 YEARS

2. Have you used the above way on horseback or leading a horse ☒ YES

(a) During which years? 1989 to 2013

(b) Where were you going to and from? INITIALLY BIRTLE AND BACIL SINCE VIA ASHWORTH VALLEY

(c) For what purpose - see above HORSING LINDING.

(d) How many times a year? 30+

(e) Have you used the way by other means:

Please ring all that apply:

☒ On foot:

☐ On motorcycle/in vehicle

☐ Other

3. Has the way always run over the same route? If not, give details and dates of any changes. Mark any changes on the attached plan.

4. a) Have there to your knowledge been any stiles, gates or fences across the way?  
If so, state where the stile, gates or fences stood and mark their locations on the attached plan.

GATE AT BUCKMUNST FARM

b) Were any of the gates locked? If so, state when and where they were, and mark them on the attached plan.

YES FROM MARCH 2013

c) Did any of the stiles/gates or fences prevent you from using the way with a horse?

YES POST PUT IN ACROSS SMALL GATE WAY  
SO A HORSE CANNOT PASS MAIN GATE LOCKED



<p>5. a) Have you worked for any landowner over which the route passes? If so, give dates of employment and name of employer. —</p> <p>b) Been a tenant over which the land passes? If so give the dates of the tenancy and mark land rented on the attached plan. —</p>
<p>6. If you have answered YES to 5 a) or 5 b) did you ever receive any instructions from the landowner as to the use of the way by the public? If so, what were they? —</p>
<p>7. Have you ever been stopped or turned back when using this way?  NO</p> <p>Has anyone else been stopped or turned back when using this way with a horse? If so state when the interruption took place and give particulars.  NO</p>
<p>8. Were you ever told by any owner or tenant of the land crossed by the way, or by anyone in their employment, that the way was not public? If so, state when and give particulars and dates. —</p>
<p>9. Have you ever seen notices such as "private" "no road" "no thoroughfare" or "trespassers will be prosecuted" on or near the way? If so what did the notices say? Mark the location of the notices on the attached plan. —</p>
<p>10. Have you ever asked permission to use the way? If so, who did you ask? —</p>
<p>11. Any other relevant information? Use a separate sheet if necessary.</p> <p>I RODE THE ROUTE ON MY FIRST PONY FROM BIRTH FROM 1989 TO 1994 I MOVED MY PONY AND PURCHASED A SECOND IN 1991 AND RODE THE ROUTE ON HIM UNTIL RETIRING HIM IN 2011 I PURCHASED ANOTHER PONY IN 1995 AND RODE HIM ON THE ROUTE FROM THEN TILL FINDING IT <del>TOO</del> BLOCK IN MARCH 2013.</p>

I hereby certify that, to the best of my knowledge and belief, the facts that I have stated are true.

I am/~~am not~~ willing to attend a hearing, public enquiry or court to give evidence on this matter if it should prove necessary.

Signature *K. Owen*

Date *27/3/13*

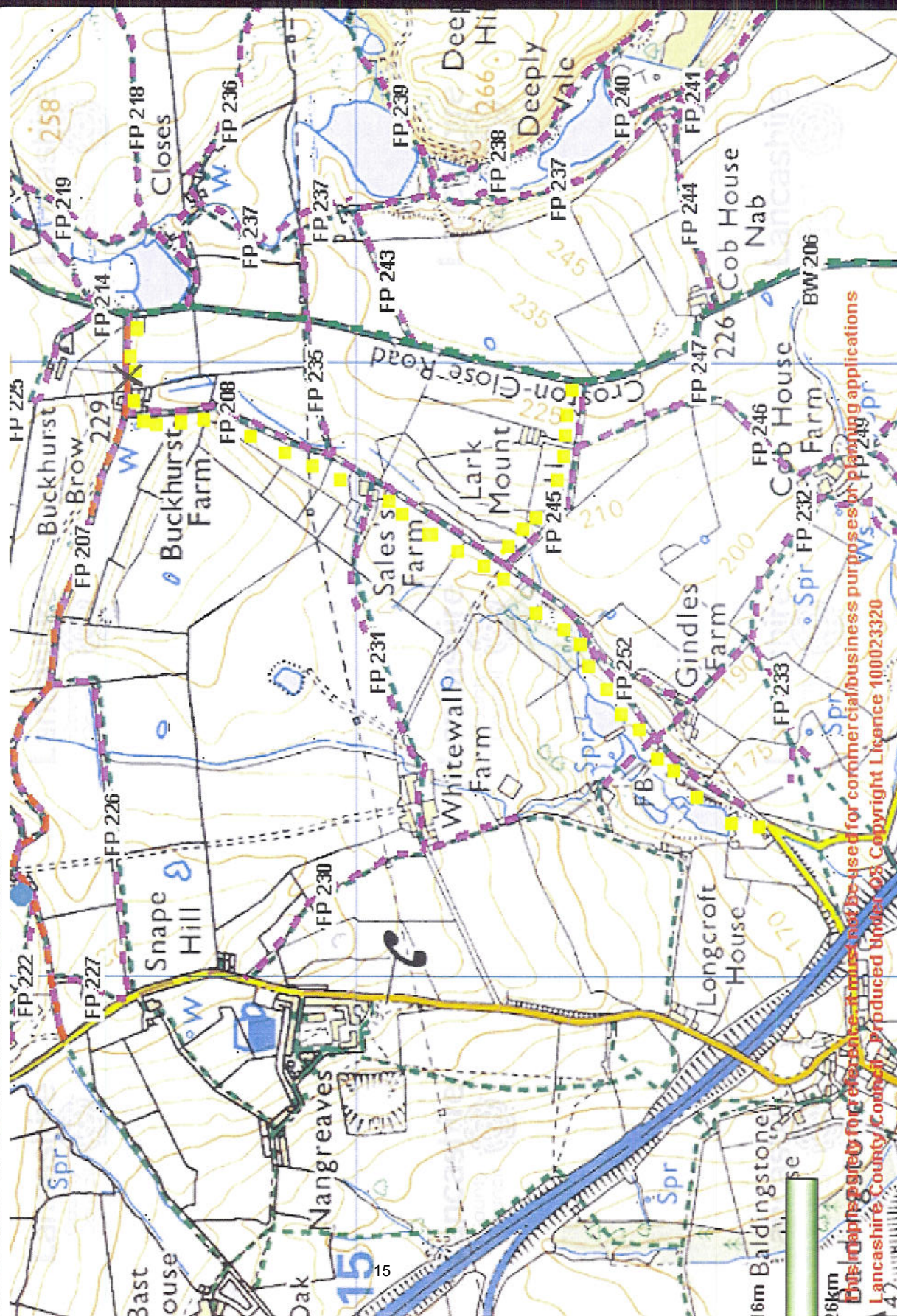
Contact details:

Telephone/Mobile: *07751515896*

E-mail: *KATHERINE.TILLEY@BTINTERNET.COM*



The digitised rights of way information is updated regularly to record changes to the rights of way network. The map has been produced to assist you in your visits to the Country side. IS NOT A LEGAL RECORD AND IS SIMPLY INTENDED TO RECORD THE APPROXIMATE POSITION OF PUBLIC RIGHTS OF WAY. For other purposes you should consult the legal record of public rights of way (The Definitive Map of Public Rights of Way). Some public rights of way exist that are not shown on the Definitive Map.



This map is provided for general information purposes only. It must not be used for commercial/business purposes or planning applications. Produced November 08. Copyright Licence 100023320. Lancashire County Council.



LANCASHIRE COUNTY COUNCIL

PUBLIC RIGHTS OF WAY  
EVIDENCE OF USE ON HORSEBACK

NAME: VALERIE JOHNSTON

ADDRESS: DELPH HOUSE FARM  
BIRTLE, BURY, BL9 6UR

DATE OF BIRTH 15/1/45

OCCUPATION: Retired

Route of way FP 207 onto FP 208 and FP 245

FROM - Grid ref 821 154

Via Sales's Farm and Lark Mount Farm

To Grid ref 813 143 820 146

1. How long have you known this route? Since 1959.

2. Have you used the above way on horseback or leading a horse YES ✓

- (a) During which years? 1959/60/12 to 1991 to 2010
- (b) Where were you going to and from? Birtle to Buckhurst
- (c) For what purpose - see above Horse Riding
- (d) How many times a year? It varied - numerous.
- (e) Have you used the way by other means: Yes

Please ring all that apply:

☒ On foot:

☐ On motorcycle/in vehicle

☐ Other

3. Has the way always run over the same route? If not, give details and dates of any changes. Mark any changes on the attached plan.

yes

4. a) Have there to your knowledge been any stiles, gates or fences across the way?  
If so, state where the stile, gates or fences stood and mark their locations on the attached plan.

yes (x marked on map),

b) Were any of the gates locked? If so, state when and where they were, and mark them on the attached plan.

No.

c) Did any of the stiles/gates or fences prevent you from using the way with a horse?

No.

<p>5. a) Have you worked for any landowner over which the route passes? If so, give dates of employment and name of employer.</p> <p style="text-align: center;">No</p> <p>b) Been a tenant over which the land passes? If so give the dates of the tenancy and mark land rented on the attached plan.</p> <p style="text-align: center;">No</p>
<p>6. If you have answered YES to 5 a) or 5 b) did you ever receive any instructions from the landowner as to the use of the way by the public? If so, what were they?</p>
<p>7. Have you ever been stopped or turned back when using this way?</p> <p style="text-align: center;">No</p> <p>Has anyone else been stopped or turned back when using this way with a horse? If so state when the interruption took place and give particulars.</p> <p style="text-align: center;">Not to my knowledge</p>
<p>8. Were you ever told by any owner or tenant of the land crossed by the way, or by anyone in their employment, that the way was not public? If so, state when and give particulars and dates.</p> <p style="text-align: center;">No</p>
<p>9. Have you ever seen notices such as "private" "no road" "no thoroughfare" or "trespassers will be prosecuted" on or near the way? If so what did the notices say? Mark the location of the notices on the attached plan.</p> <p style="text-align: center;">No</p>
<p>10. Have you ever asked permission to use the way? If so, who did you ask?</p> <p style="text-align: center;">No</p>
<p>11. Any other relevant information? Use a separate sheet if necessary.</p>

I hereby certify that, to the best of my knowledge and belief, the facts that I have stated are true.

I am/~~am not~~ willing to attend a hearing, public enquiry or court to give evidence on this matter if it should prove necessary.

Signature Valerie Johnston

Date 25/4/13

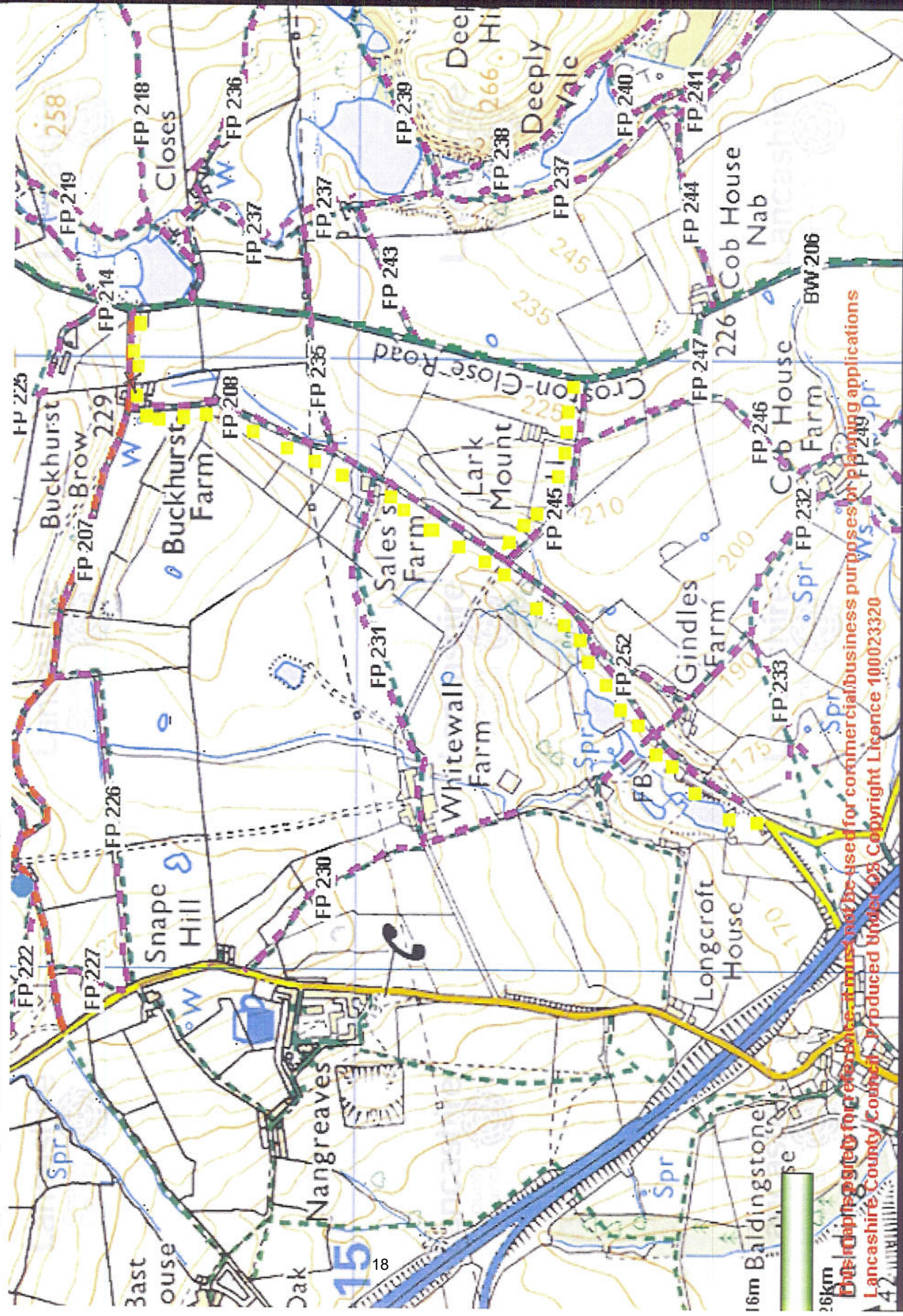
Contact details:

Telephone/Mobile: 0161 761 1604  
07502463313

E-mail: —



The digitised rights of way information is updated regularly to record changes to the rights of way network. The map has been produced to assist you in your visits to the Countryside side. IS NOT A LEGAL RECORD AND IS SIMPLY INTENDED TO RECORD THE APPROXIMATE POSITION OF PUBLIC RIGHTS OF WAY. For other purposes you should consult the legal record of public rights of way (The Definitive Map of Public Rights of Way).



Not to be used for commercial/business purposes or planning applications  
Lancashire County Council Produced under a Copyright Licence 100023320



LANCASHIRE COUNTY COUNCIL

PUBLIC RIGHTS OF WAY  
EVIDENCE OF USE ON HORSEBACK

NAME: MICHAEL ERIC TILLEY

ADDRESS: 430 MANCHESTER ROAD,  
BURY, LANCASHIRE

DATE OF BIRTH 19-10-1961 OCCUPATION: ENGINEER

Route of way FP 207 onto FP 208 and FP 245

FROM - Grid ref 821 154  
Via Sales's Farm and Lark Mount Farm  
To Grid ref 813 143 820 146

1. How long have you known this route? 22 YEARS

2. Have you used the above way on horseback or leading a horse YES

- (a) During which years? 1991 - 2011  
(b) Where were you going to and from? CIRCULAR ROUTE AROUND -  
(c) For what purpose - see above HORSEBACK RIDING & BUCKHURST  
(d) How many times a year? 10+ LEADING A HORSE  
(e) Have you used the way by other means:

Please ring all that apply:

☒ On foot:

☐ On motorcycle/in vehicle

☐ Other

3. Has the way always run over the same route? If not, give details and dates of any changes. Mark any changes on the attached plan.

YES

4. a) Have there to your knowledge been any stiles, gates or fences across the way?  
If so, state where the stile, gates or fences stood and mark their locations on the attached plan.

YES, A GATE

b) Were any of the gates locked? If so, state when and where they were, and mark them on the attached plan.

YES

c) Did any of the stiles/gates or fences prevent you from using the way with a horse?

NO



<p>5. a) Have you worked for any landowner over which the route passes? If so, give dates of employment and name of employer. <b>NO</b></p> <p>b) Been a tenant over which the land passes? If so give the dates of the tenancy and mark land rented on the attached plan. <b>NO</b></p>
<p>6. If you have answered YES to 5 a) or 5 b) did you ever receive any instructions from the landowner as to the use of the way by the public? If so, what were they?</p>
<p>7. Have you ever been stopped or turned back when using this way? <b>NO</b></p> <p>Has anyone else been stopped or turned back when using this way with a horse? If so state when the interruption took place and give particulars. <b>NO</b></p>
<p>8. Were you ever told by any owner or tenant of the land crossed by the way, or by anyone in their employment, that the way was not public? If so, state when and give particulars and dates. <b>NO</b></p>
<p>9. Have you ever seen notices such as "private" "no road" "no thoroughfare" or "trespassers will be prosecuted" on or near the way? If so what did the notices say? Mark the location of the notices on the attached plan. <b>NO</b></p>
<p>10. Have you ever asked permission to use the way? If so, who did you ask? <b>NO</b></p>
<p>11. Any other relevant information? Use a separate sheet if necessary.</p> <p><b>FROM 1991 ONWARDS I'VE HELPED MY SISTER EXERCISE HER PONY'S, UNTIL 2011 WHEN ONE WAS RETIRED</b></p>

I hereby certify that, to the best of my knowledge and belief, the facts that I have stated are true.

I am/~~am not~~ willing to attend a hearing, public enquiry or court to give evidence on this matter if it should prove necessary.

Signature **Michael E O'Leary**

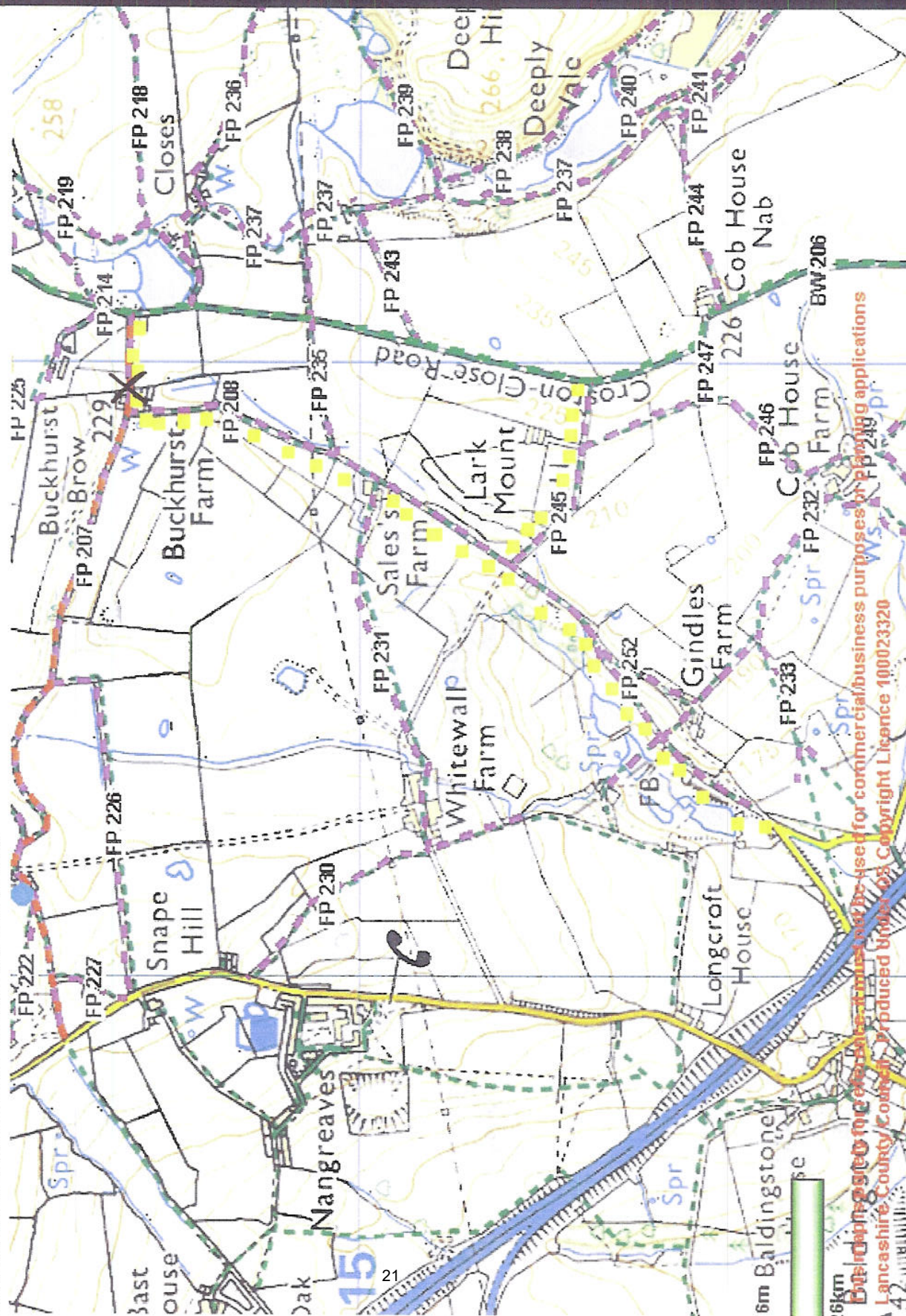
Date **27-3-2013**

Contact details:  
Telephone/Mobile:

E-mail:



A digitised rights of way information is updated regularly to record changes to the rights of way network. The map has been produced to assist you in your visits to the Countryside. IS NOT A LEGAL RECORD AND IS SIMPLY INTENDED TO RECORD THE APPROXIMATE POSITION OF PUBLIC RIGHTS OF WAY. For other purposes you should consult the legal record of public rights of way (The Definitive Map of Public Rights of Way). The public rights of way exist that are not shown on the Definitive Map.



For more information on the rights of way network, please visit the website [www.lancashire.gov.uk/countryside](http://www.lancashire.gov.uk/countryside). This map is not to be used for commercial/business purposes or planning applications. Lancashire County Council. Produced under a Copyright Licence 100023320.