

**ROAD TRAFFIC REGULATION ACT 1984**  
**LANCASHIRE COUNTY COUNCIL**  
**(A6 LANCASTER, PRESTON AND WYRE)**  
**(REVOCAION, 40MPH AND 50MPH SPEED LIMITS) ORDER 2024**

The County Council of Lancashire, in exercise of its powers under 83(2) and Section 84 and Part IV of Schedule 9 to the **Road Traffic Regulation Act 1984**, as amended, ("the Act") and of all other enabling powers, after consultation with the Chief Officer of Police in accordance with Part III of Schedule 9 to the Act, hereby makes the following Order: -

**1. Revocation**

- a) Those parts of the "Lancashire County Council (Various Roads, Various Locations, Fylde Borough, Lancaster City and Wyre Borough) (Revocation, Restricted Road, 30, 40 and 50 MPH Speed Limits) Order 2013", as set out in Schedule 1a to this Order, are hereby revoked.
- b) Those parts of the "Lancashire County Council (Cabus Nook Lane, Garstang Road, Gubberford Lane, Head Dyke Lane Kirkham Road, Lancaster Road, Lytham Road, Moss Side Lane, Saltcotes Road, Station Lane, St Michaels Road, Various Locations, Wyre and Fylde Boroughs) (Revocations and Introduction of Restricted Roads Status, 20mph, 30mph and 40mph Speed Limits) Order 2017" as set out in Schedule 1b to this Order, are hereby revoked.
- c) That part of the "Lancashire County Council (Garstang Road, Whittingham Lane and Woodplumpton Lane, Preston, Preston City) (Revocation and Introduction of 20mph and 40mph Speed Limits) Order 2017" as set out in Schedule 1c to this Order, is hereby revoked.

**2. 40mph Speed Limit**

No person shall drive any motor vehicle at a speed exceeding 40mph on any of the lengths of road as set out in Schedule 2 to this Order.

**3. 50mph Speed Limit**

No person shall drive any motor vehicle at a speed exceeding 50mph on any of the lengths of road as set out in Schedule 3 to this Order.

**4. Exemption**

No speed limit imposed by this order applies to vehicles falling within regulation 3 (4) of the Road Traffic Exemptions (Special Forces) (Variation and Amendment) Regulations 2011 when used in accordance with regulation 3 (5) of those Regulations.

**5. Commencement of Order**

This Order shall come into force on the 05<sup>th</sup> day of February 2024 and shall be cited as the "Lancashire County Council (A6 Lancaster, Preston And Wyre) (Revocation, 40mph And 50mph Speed Limits) Order 2024".

Dated this 25<sup>th</sup> day of January 2024.

THE COMMON SEAL of the Lancashire County Council was hereunto affixed following a decision made on the 08 day of September 2022 by The Cabinet.



Authorised Signatory

*Musuton*

31843

### **Schedule 1a – Revocation**

- a) Item b) of Schedule 4.
- b) Items a) and b) of Schedule 5.

### **Schedule 1b – Revocation**

Item b) of Schedule 2.

### **Schedule 1c – Revocation**

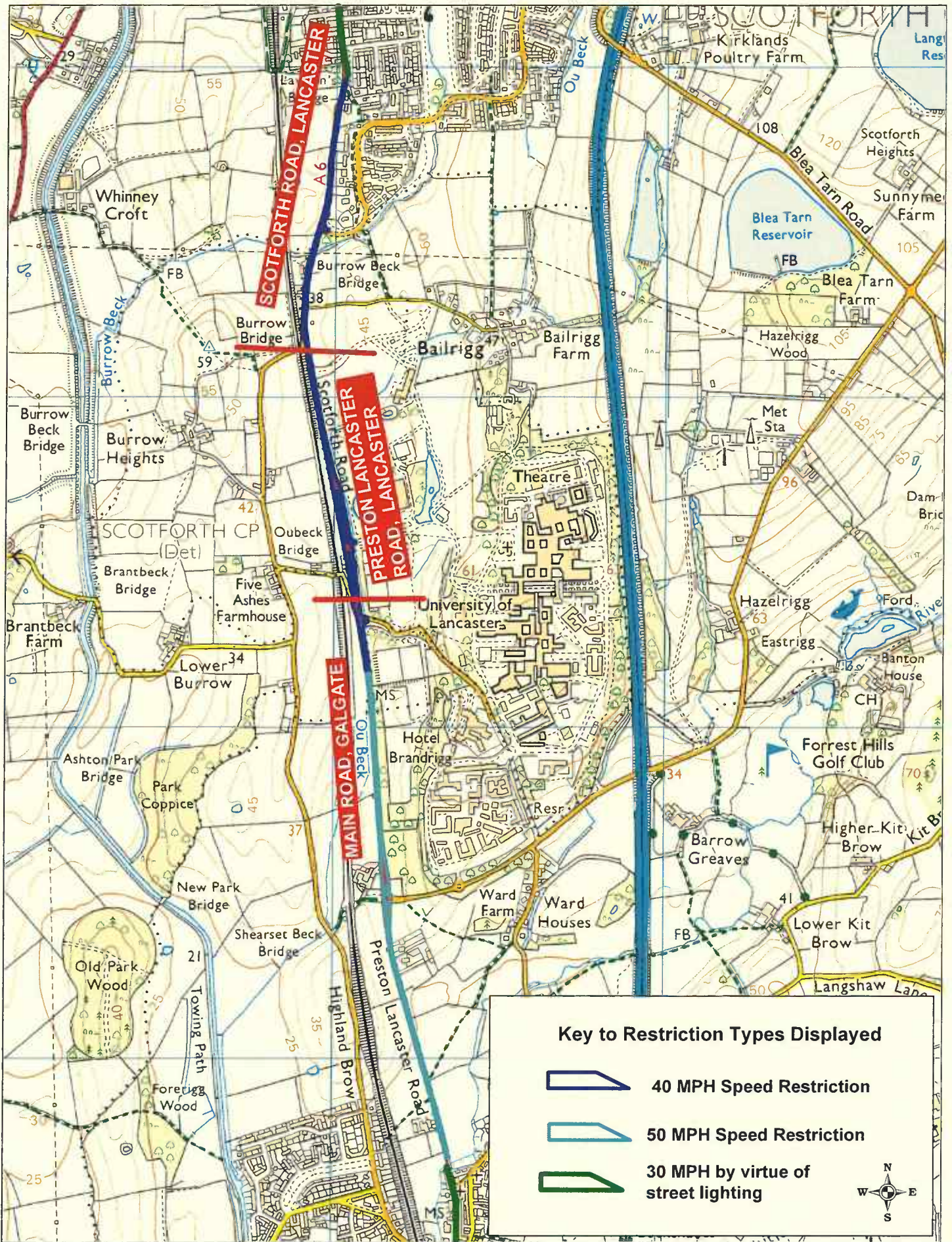
Schedule 3.

### **Schedule 2 – 40mph Speed Limit**




- a) A6 Scotforth Road, Lancaster, from a point 75 metres south of its junction with the Centreline of Rays Drive (U11831) to its junction with A6 Preston Lancaster Road, Lancaster.
- b) A6 Preston Lancaster Road, Lancaster, from its junction with A6 Scotforth Road, Lancaster to its junction with A6 Main Road, Galgate.
- c) A6 Main Road, Galgate, from its junction with A6 Preston Lancaster Road, Lancaster to a point 150 metres south of its junction with the Centreline of Green Lane, Ellel (U11804).
- d) A6 Garstang Road, Myerscough, from a point 90 metres south of its junction with St Michaels Road, Bilsborrow (C417) to its junction with A6 Garstang Road, Preston.
- e) A6 Garstang Road, Preston, from its junction with A6 Garstang Road, Myerscough to its roundabout junction with A6 James Towers Way.


### **Schedule 3 - 50mph Speed Limit**

- a) A6 Main Road, Galgate, from a point 150 metres south of its junction with the Centreline of Green Lane, Ellel (U11804) to a point 40 metres north of its junction with the Centreline of Tanhouse, Galgate (U50987).
- b) A6 Main Road, Galgate, from a point 287 metres south of its junction with the Centreline of Skew Bridge Lane (X7058) to its junction with Lancaster Road, Forton.
- c) A6 Lancaster Road, Forton, from its junction with A6 Main Road, Galgate to its junction with A6 Lancaster New Road, Forton.
- d) A6 Lancaster New Road, Forton, from its junction with A6 Lancaster Road, Forton to its junction with A6 Lancaster New Road, Cabus.
- e) A6 Lancaster New Road, Cabus, from its junction with A6 Lancaster New Road, Forton to its junction with A6 Garstang Bypass Road, Garstang.
- f) A6 Garstang Bypass Road, Garstang, from its junction with A6 Lancaster New Road, Cabus to its junction with A6 Garstang Bypass Road, Churchtown.
- g) A6 Garstang Bypass Road, Churchtown, from its junction with A6 Garstang Bypass Road, Garstang to its junction with A6 Garstang Bypass Road, Catterall.
- h) A6 Garstang Bypass Road, Catterall, from its junction with A6 Garstang Bypass Road, Churchtown to its junction with Garstang Bypass Road, Claughton-on-Brock.
- i) A6 Garstang Bypass Road, Claughton-on-Brock, from its junction with A6 Garstang Bypass Road, Catterall to its junction with A6 Garstang Road, Claughton-on-Brock.
- j) A6 Garstang Road, Claughton-on-Brock, from its junction with A6 Garstang Bypass Road, Claughton-on-Brock to a point 593 metres south of its junction with the Centreline of New Lane (C425), Claughton-on-Brock.



**Key to Restriction Types Displayed**

-  40 MPH Speed Restriction
-  50 MPH Speed Restriction
-  30 MPH by virtue of street lighting



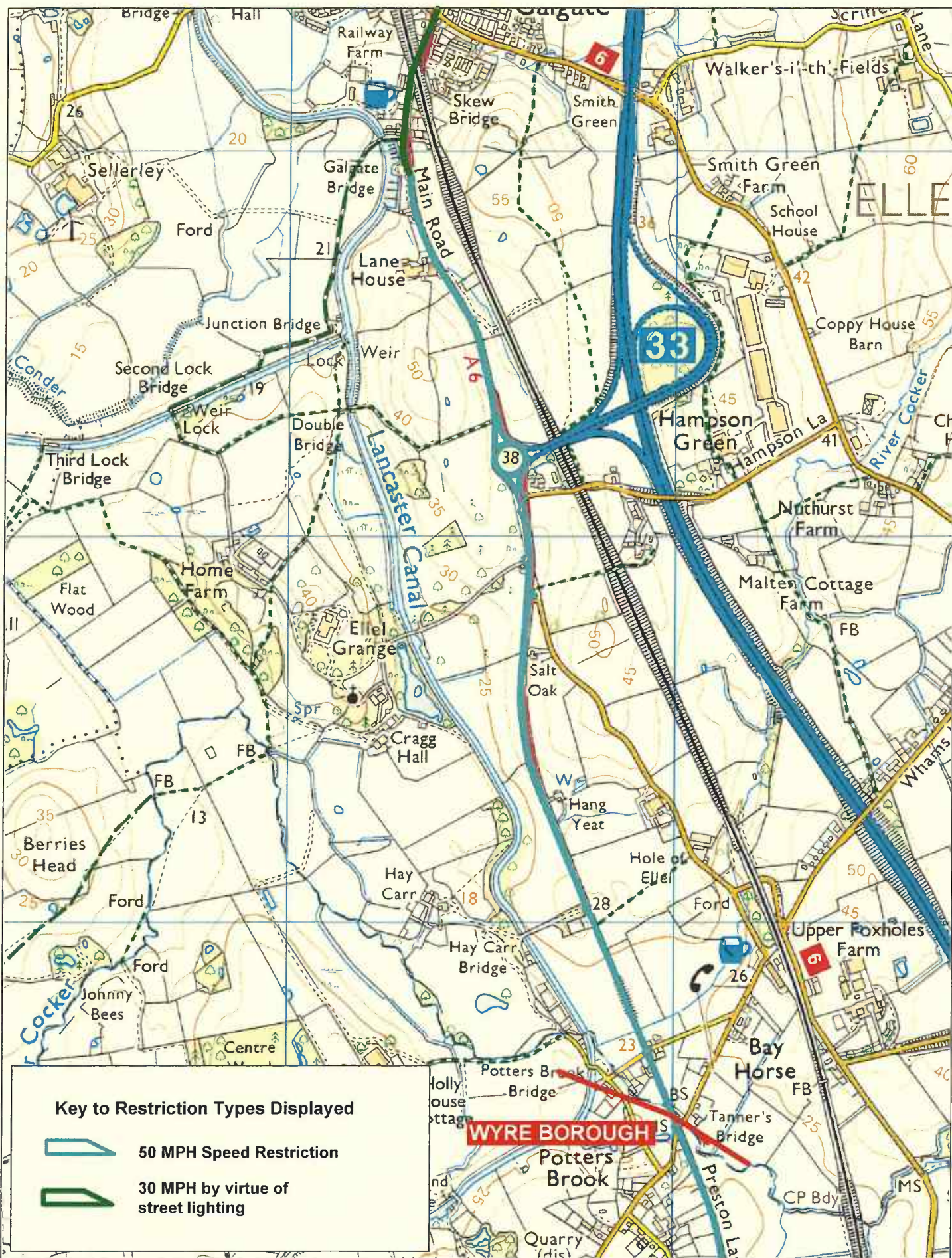

**A6**  
**Scotforth Road, Lancaster**  
**Preston Lancaster Road,**  
**Lancaster**  
**Main Road, Galgate**

© Crown copyright. All rights reserved  
 Lancashire County Council  
 Licence No. 100019820 2021

**Phil Durnell**  
 Director of Highways  
 and Transportation

P.O. Box 100, County Hall,  
 PRESTON PR1 0LD

SCALE	<b>1 : 15000</b>
DATE	<b>30/11/2021</b>
DRAWING No.	<b>SRF/A6/LA1</b>
DRAWN BY	<b>TJP</b>
	Scale with care as distortion may occur



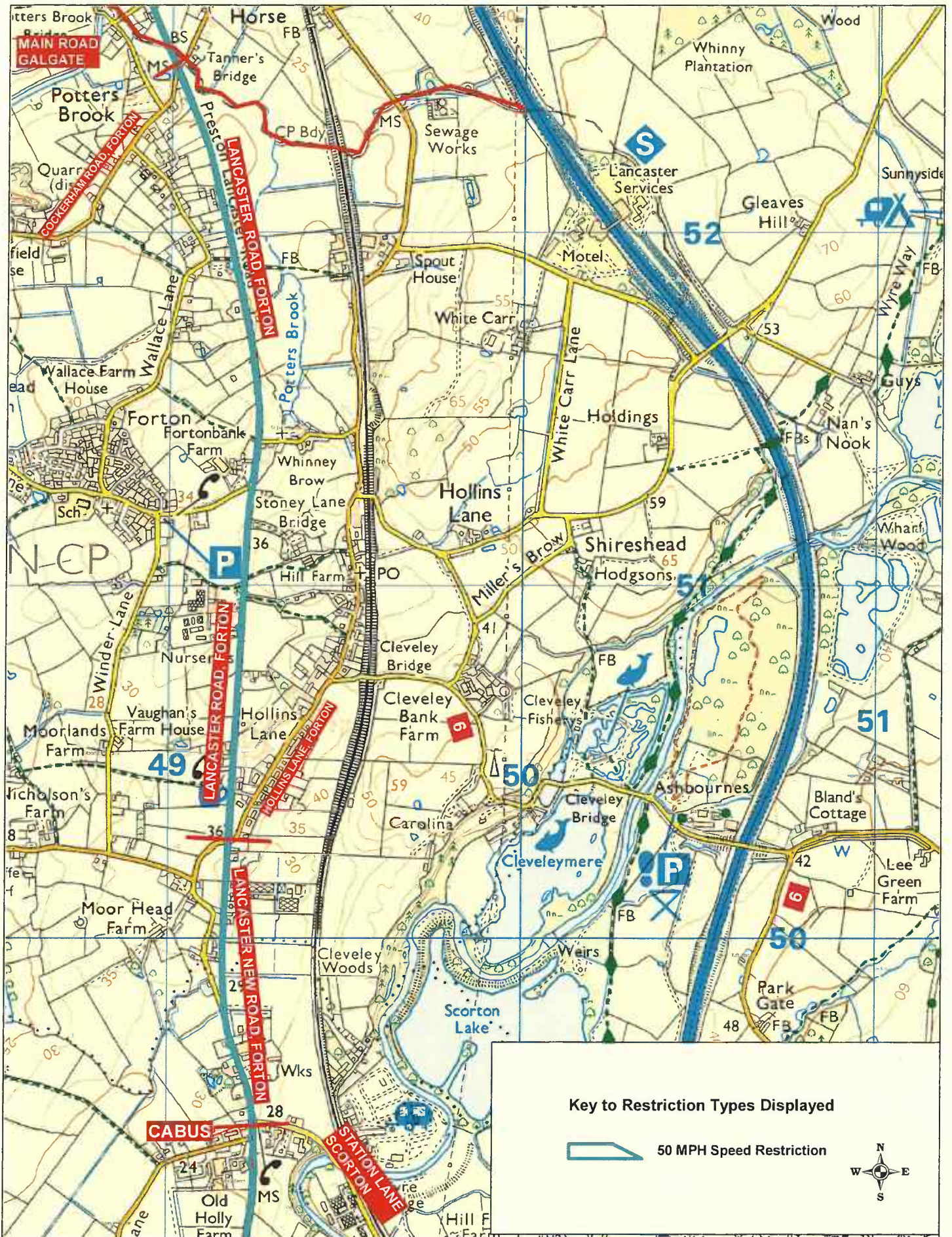
**A6**  
**Main Road,**  
**Galgate**



© Crown copyright. All rights reserved  
 Lancashire County Council  
 Licence No. 100019820 2021

**Phil Durnell**  
 Director of Highways  
 and Transportation  
 P.O. Box 100, County Hall,  
 PRESTON PR1 0LD

SCALE	<b>1 : 13000</b>
DATE	<b>30/11/2021</b>
DRAWING No.	<b>SRF/A6/LA2</b>
DRAWN BY	<b>TJP</b>
	Scale with care as distortion may occur



**Key to Restriction Types Displayed**

 50 MPH Speed Restriction



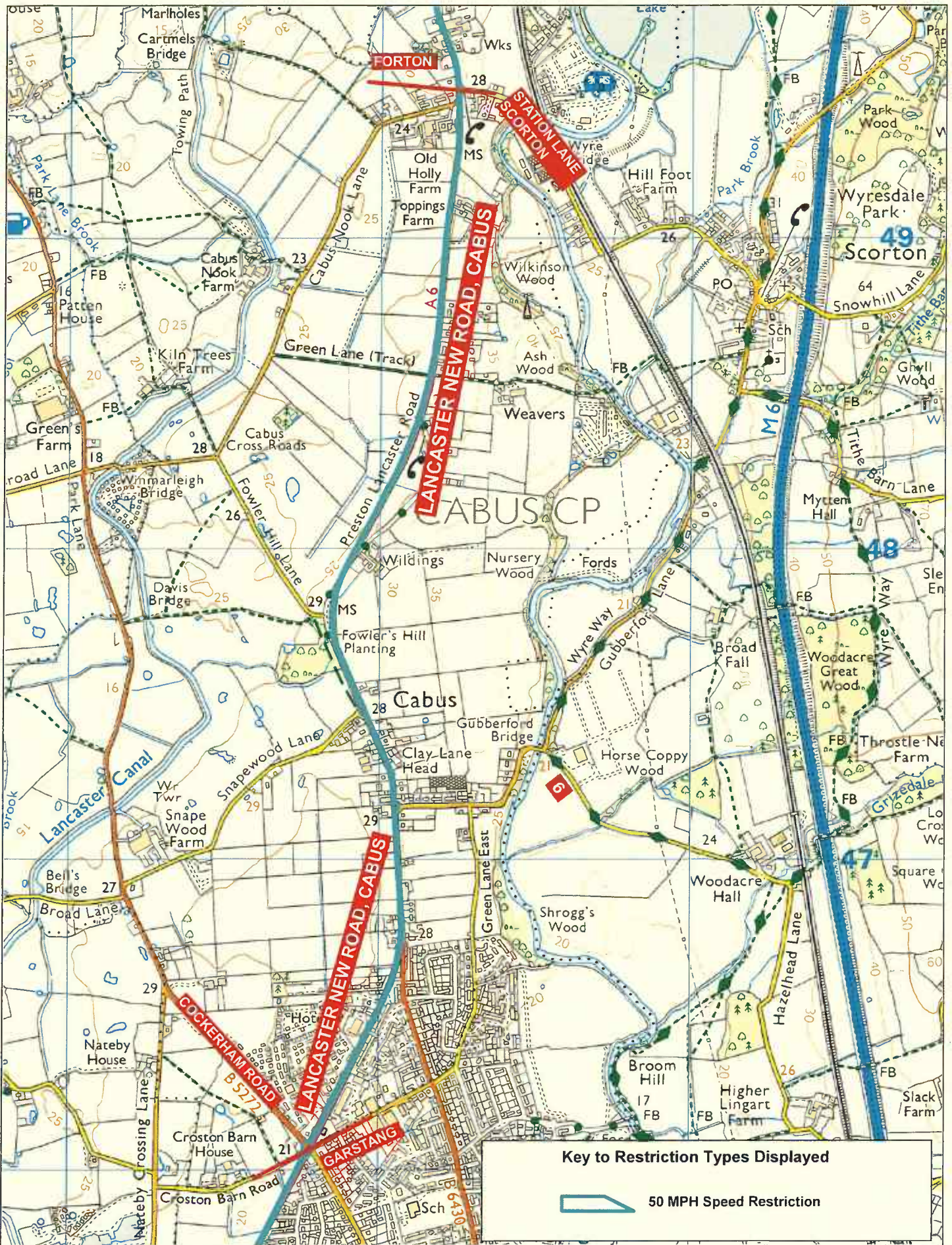
**A6**  
**Main Road, Galgate**  
**Lancaster Road, Forton**  
**Lancaster New Road, Forton**

© Crown copyright. All rights reserved  
 Lancashire County Council  
 Licence No. 100019820 2022

**Phil Durnell**  
 Director of Highways  
 and Transportation

P.O. Box 100, County Hall,  
 PRESTON PR1 0LD

SCALE	<b>1 : 14000</b>
DATE	<b>08/04/2022</b>
DRAWING No.	<b>SRF/A6/WY1</b>
DRAWN BY	<b>Chris Nolan</b>
	Scale with care as distortion may occur



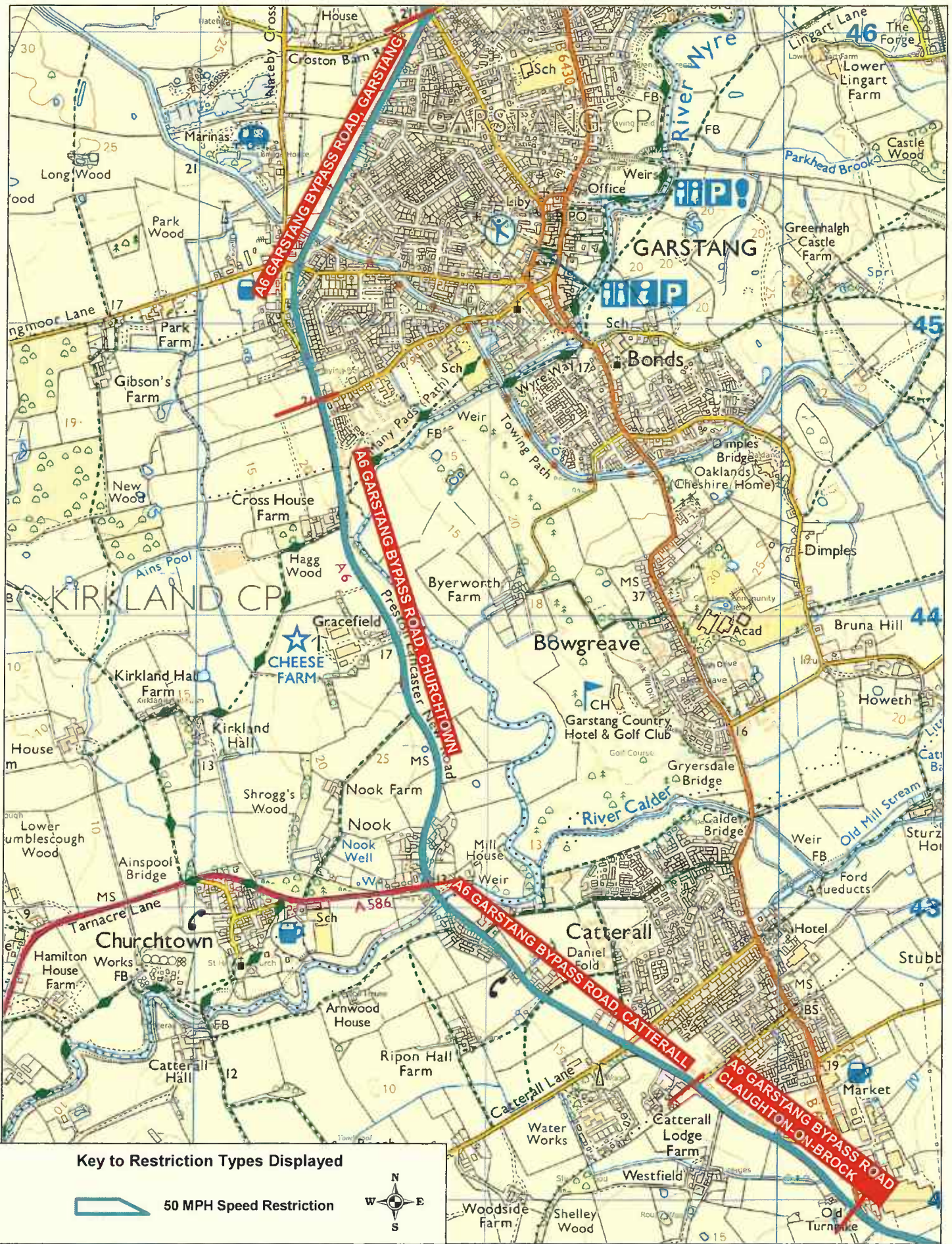
**A6**  
**Lancaster New Road,**  
**Cabus**



© Crown copyright. All rights reserved  
 Lancashire County Council  
 Licence No. 100019820 2021

**Phil Durnell**  
 Director of Highways  
 and Transportation  
 P.O. Box 100, County Hall,  
 PRESTON PR1 0LD

SCALE	<b>1 : 16000</b>
DATE	<b>30/11/2021</b>
DRAWING No.	<b>SRF/A6/WY2</b>
DRAWN BY	<b>TJP</b>
	Scale with care as distortion may occur



**Key to Restriction Types Displayed**

 50 MPH Speed Restriction

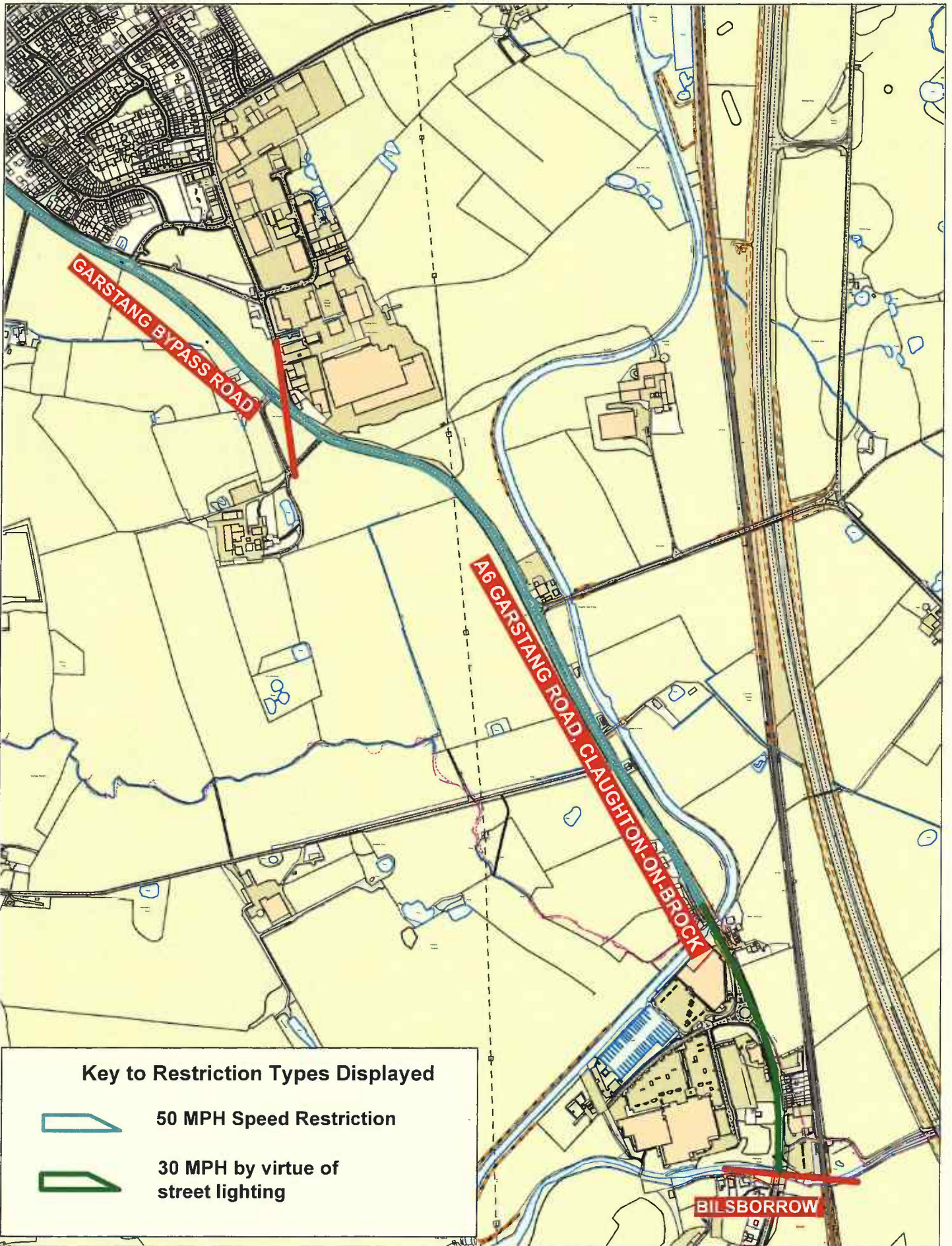


**A6**  
 Garstang Bypass Road, Garstang  
 Garstang Bypass Road, Churchtown  
 Garstang Bypass Road, Catterall  
 Garstang Bypass Road,  
 Cloughton-on-Brock

© Crown copyright. All rights reserved  
 Lancashire County Council  
 Licence No. 100019820 2022

**Phil Durnell**  
 Director of Highways  
 and Transportation  
 P.O. Box 100, County Hall,  
 PRESTON PR1 0LD

SCALE	<b>1 : 17000</b>
DATE	<b>08/04/2022</b>
DRAWING No.	<b>SRF/A6/WY3</b>
DRAWN BY	<b>Chris Nolan</b>
	Scale with care as distortion may occur



**A6**  
**Garstang Road,  
Claughton-on-Brock**



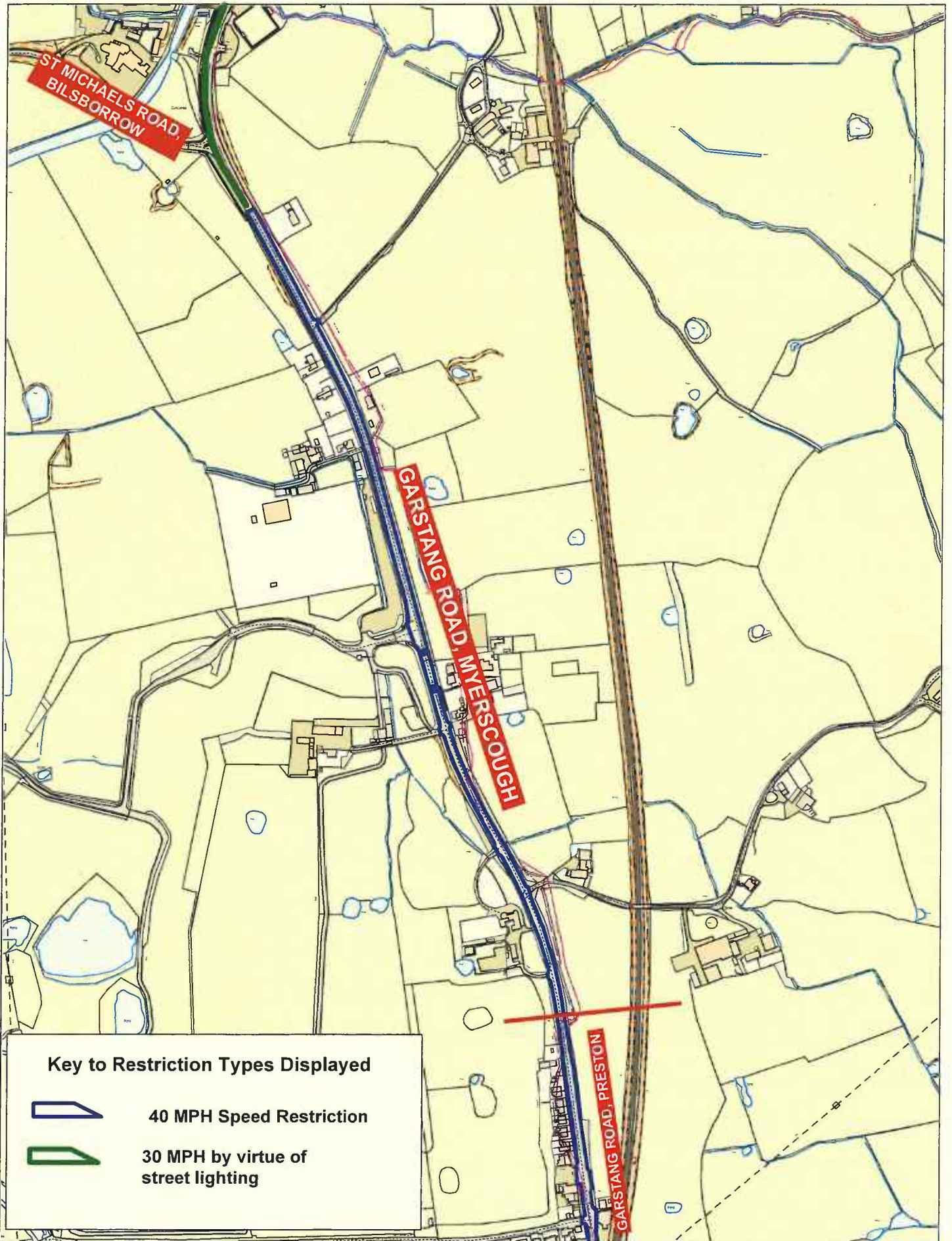
© Crown copyright. All rights reserved  
Lancashire County Council  
Licence No. 100019820 2021

**Phil Durnell**  
Director of Highways  
and Transportation


P.O. Box 100, County Hall,  
PRESTON PR1 0LD


SCALE	<b>1 : 9000</b>
DATE	<b>30/11/2021</b>
DRAWING No.	<b>SRF/A6/WY4</b>
DRAWN BY	<b>TJP</b>
	Scale with care as distortion may occur





**Key to Restriction Types Displayed**

 40 MPH Speed Restriction


 30 MPH by virtue of street lighting

**Lancashire**  
County Council



**A6**

**Garstang Road,  
Myerscough**

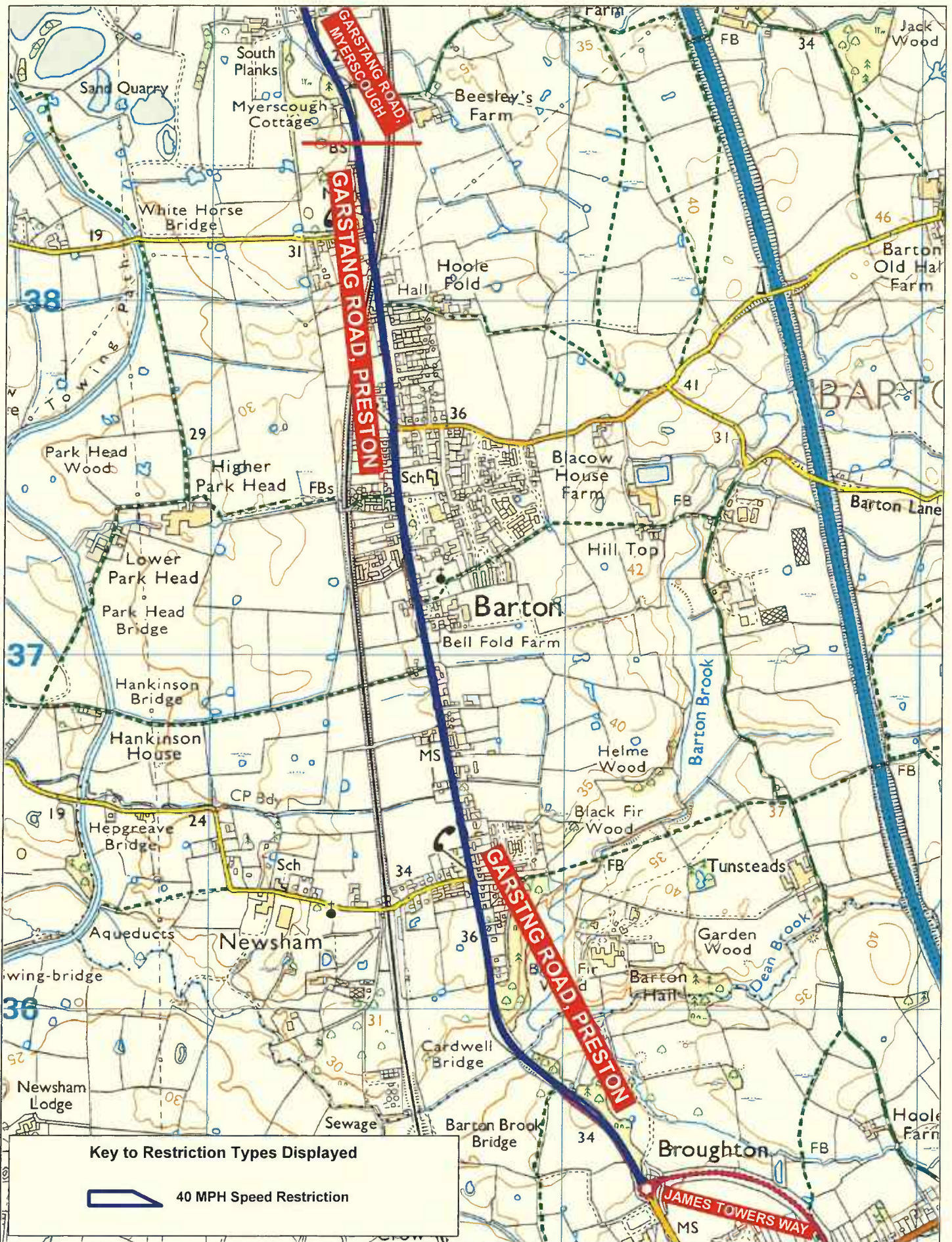


© Crown copyright. All rights reserved  
Lancashire County Council  
Licence No. 100019820 2021


**Phil Durnell**  
Director of Highways  
and Transportation

P.O. Box 100, County Hall,  
PRESTON PR1 0LD

SCALE	<b>1 : 6000</b>
DATE	<b>01/12/2021</b>
DRAWING No.	<b>SRF/A6/WY5</b>
DRAWN BY	<b>TJP</b>
	Scale with care as distortion may occur



**Key to Restriction Types Displayed**

 40 MPH Speed Restriction



**A6**  
**Garstang Road, Preston**



© Crown copyright. All rights reserved  
 Lancashire County Council  
 Licence No. 100019820 2021

**Phil Durnell**  
 Director of Highways  
 and Transportation

P.O. Box 100, County Hall,  
 PRESTON PR1 0LD

SCALE	<b>1 : 14000</b>
DATE	<b>01/12/2021</b>
DRAWING No.	<b>SRF/A6/PR1</b>
DRAWN BY	<b>TJP</b>
	Scale with care as distortion may occur