

**ROAD TRAFFIC REGULATION ACT 1984**  
**LANCASHIRE COUNTY COUNCIL**  
**(SPEED LIMIT MANAGEMENT)(VARIOUS ROADS, LANCASTER CITY AREA)**  
**(PART REVOCATION, 30, 40, 50 AND 60 MPH SPEED LIMIT)(NO 1) ORDER 2010**

The County Council of Lancashire, in exercise of its powers under Section 84(1)(a) and (2) of and Part 1V of Schedule 9 to the Road Traffic Regulation Act 1984 as amended ("the Act") and of all other enabling powers, after consultation with the Chief Officer of Police in accordance with Part III of Schedule 9 to the Act, hereby makes the following Order:-

**1. Part Revocation**

- a) Those parts of the Orders specified in Schedule 1 to this Order are hereby revoked.
- b) The Speed restrictions in Articles 2, 3 and 4 to this Order will reduce the National Speed Limit where appropriate.

**2. 30mph Speed Limit**

No person shall drive any motor vehicle at a speed exceeding 30 miles per hour along any of the lengths of road specified in Schedule 2 to this Order.

**3. 40mph Speed Limit**

No person shall drive any motor vehicle at a speed exceeding 40 miles per hour along any of the lengths of road specified in Schedule 3 to this Order.

**4. 50mph Speed Limit**

No person shall drive any motor vehicle at a speed exceeding 50 miles per hour along any of the lengths of road specified in Schedule 4 to this Order.

**5. 60mph Speed Limit**

No person shall drive any motor vehicle at a speed exceeding 60 miles per hour along any of the lengths of road specified in Schedule 5 to this Order.

**6. Commencement of Order**

This Order may be cited as the "Lancashire County Council (Speed Limit Management)(Various Roads, Lancaster City Area)(Part Revocation, 30, 40 50 and 60 mph Speed Limit)(No 1)Order 2010" and shall come into force on the 20<sup>th</sup> September, 2010.

Dated this 15<sup>th</sup> day of September, 2010.

THE COMMON SEAL of the Lancashire County Council was hereunto affixed pursuant to a Decision made by the Cabinet Member Highways and Transport on the 20<sup>th</sup> day of August, 2010;



Authorised Signatory

### Schedule 1 - Revocations

Items to be revoked from:

**THE LANCASHIRE COUNTY COUNCIL (B6480 WENNINGTON ROAD WENNINGTON HORNBY ROAD WRAY AND C513 LODGE LANE WENNINGTON AND MELLING LANCASTER CITY)(30MPH SPEED LIMIT) ORDER 1991**

#### **30 MPH Speed Restriction**

B6480 Wennington Road, from a point 90 metres east of its junction with Lodge Lane in an easterly direction for a distance of 160 metres

**THE CITY COUNCIL OF LANCASTER (LANCASTER/MORECAMBE BY PASS ROAD)(40MPH SPEED LIMIT) ORDER 1993**

#### **40 MPH Speed Restriction**

Lancaster/Morecambe By-pass Road, from a point 40 metres south-west of its junction with Morecambe Road to a point 55 metres south-west of its junction with Mellishaw Lane

**THE CITY COUNCIL OF LANCASTER (LANCASTER/MORECAMBE BY PASS ROAD)(50MPH SPEED LIMIT) ORDER 1993**

#### **50 MPH Speed Restriction**

Lancaster/Morecambe By-pass Road, from a point 55 metres south-west of its junction with Mellishaw Lane to a point 35 metres south-east of its junction with Middleton Road

**THE LANCASHIRE COUNTY COUNCIL (A6 LANCASTER ROAD SLYNE-WITH-HEST LANCASTER CITY)(50MPH SPEED LIMIT) ORDER 1996**

#### **50 MPH Speed Restriction**

A6 Lancaster Road, from a point 255 metres north of the centre line of Green Lane to a point 185 metres south of the centre line of Throstle Grove

### Schedule 2 – 30 mph speed limit on

**B6480 Bentham Road, Wennington** from a point 90 metres east of its junction with Lodge Lane to a point 26 metres east of its junction with Spout Lane.

### **Schedule 3 – 40 mph speed limit on**

**A6 Lancaster Road, Slyne-with-hest** from a point 252 metres north of its junction with Green Lane for a distance of 1445 metres in a northerly direction to a point 187 metres south of its junction with Throstle Grove

**A683 Lancaster/ Morecambe By-pass Road,** from a point 40 metres south-west of its junction with Morecambe Road to its junction with Mellishaw Lane

### **Schedule 4 – 50 mph speed limit on**

**A601m, Carnforth (Westerly side)** from a point 201 metres south-east of its junction with Scotland Road to its junction with Scotland Road in a north westerly direction

**B6480 Bentham Road, Wennington** from a point 26 metres east of its junction with Spout Lane for a distance of 1395 metres in a generally south-easterly direction to a point 953 metres South East of its junction with Ravens Close Road

**A683 Lancaster/ Morecambe By-pass Road,** from a point 35 metres south-east of its junction with Middleton Road to a point 843 metres south-east of its junction with Middleton Road

**A6 Scotland Road, Carnforth** from a point 182 metres north of its junction with Hawk Street for a distance of 2542 metres in a northerly direction to a point 145 metres north of its westerly junction with Borwick Lane

### **Schedule 5 – 60 mph speed limit on**

**A683 Lancaster/ Morecambe Bypass, Heaton-with-Oxcliffe** from a point 843 metres south-east of its junction with Middleton Road (A589) for a distance of 3734 metres in a generally East/North easterly direction, to its junction with Mellishaw Lane (B5273)



**A601 (M)**

**Environment Directorate**  
**Jo Turton**  
 Executive Director, Environment Directorate  
 P. O. Box 9, Guild House, Cross Street,  
 PRESTON PR1 8RD

\* Crown copyright. All rights reserved  
 Lancashire County Council  
 Licence No. 2003

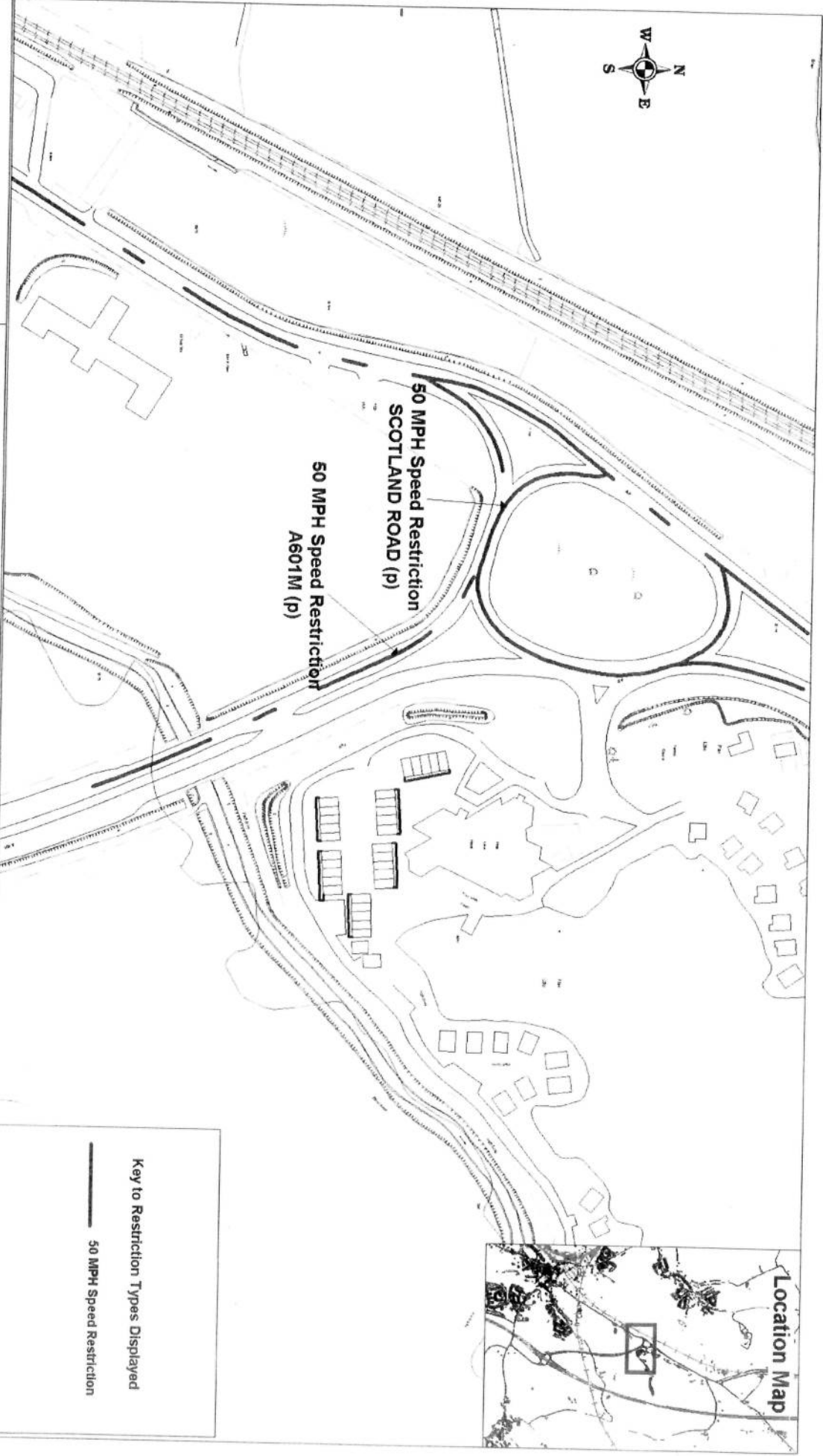
SCALE **1 : 2500**

DATE **23/09/2009**

DRAWING No. **A601 (M)/003**

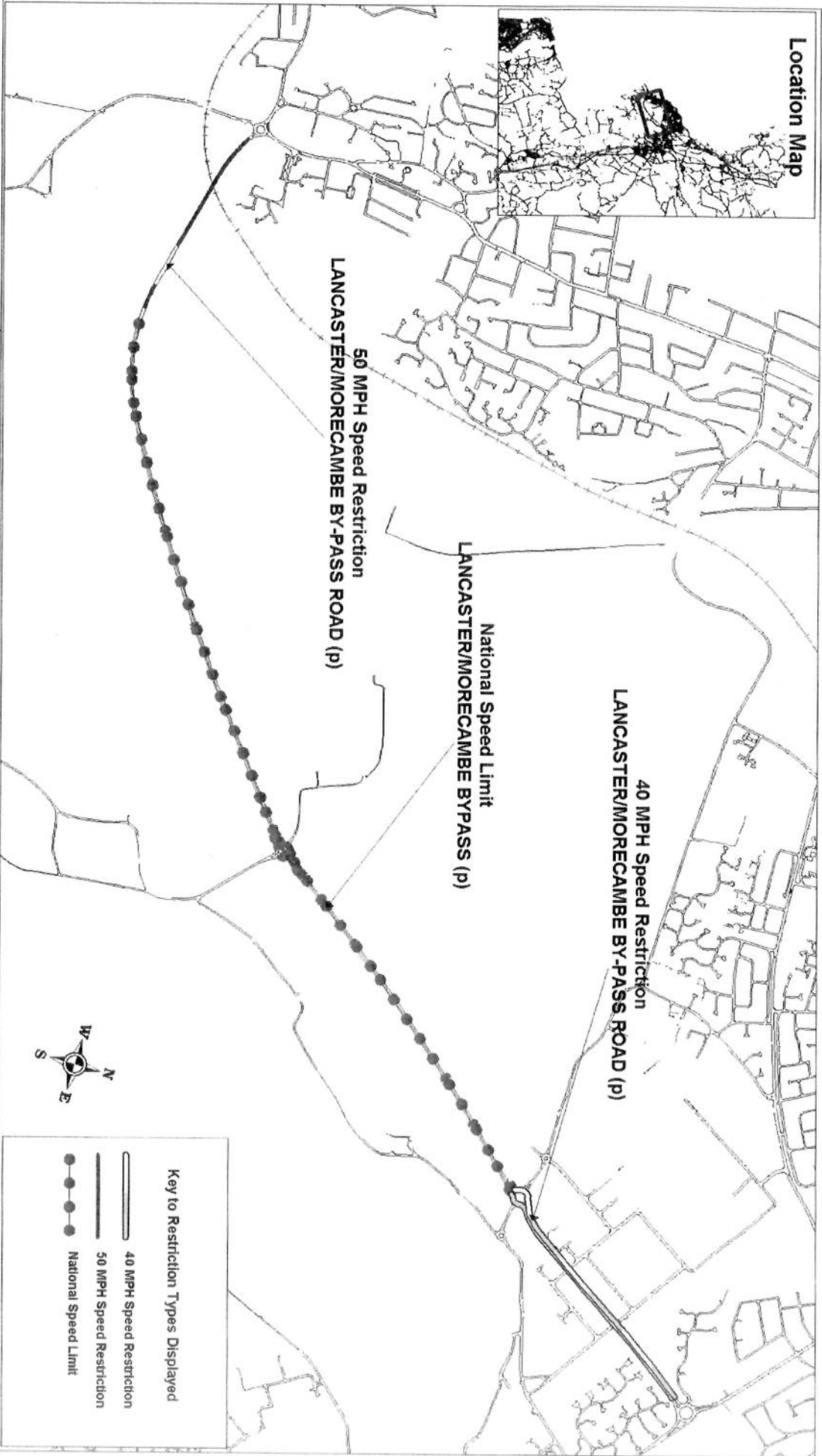
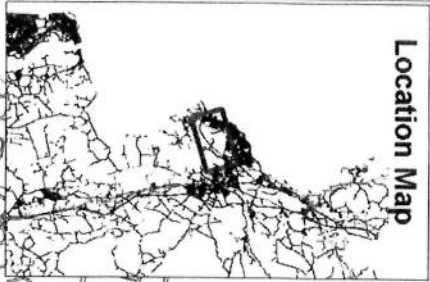
DRAWN BY **PAB**

Scale with care as distortion may occur








Location Map



**Key to Restriction Types Displayed**

-  40 MPH Speed Restriction
-  50 MPH Speed Restriction
-  National Speed Limit



**A683 Lancaster/Morcambe Bypass**

\* Crown Copyright. All rights reserved  
Lancashire County Council  
Licence No. 2003

**Environment Directorate**  
**Jo Turton**  
Executive Director, Environment Directorate  
P.O. Box 9, Guild House, Cross Street,  
PRESTON PR1 8RD

SCALE	1 : 20000
DATE	22/09/2009
DRAWING NO.	A683/001
DRAWN BY	PAB
	Scale with care as distortion may occur

**B6480 Bentham Road**

\* Crown copyright. All rights reserved  
Lancashire County Council  
Licence No. 2003

**Environment Directorate  
Jo Turton**

Executive Director , Environment Directorate  
P.O. Box 9, Guild House, Cross Street,  
PRESTON PR1 8RD

SCALE **1 : 5000**

DATE **23/09/2009**

DRAWING No. **B6480/005**

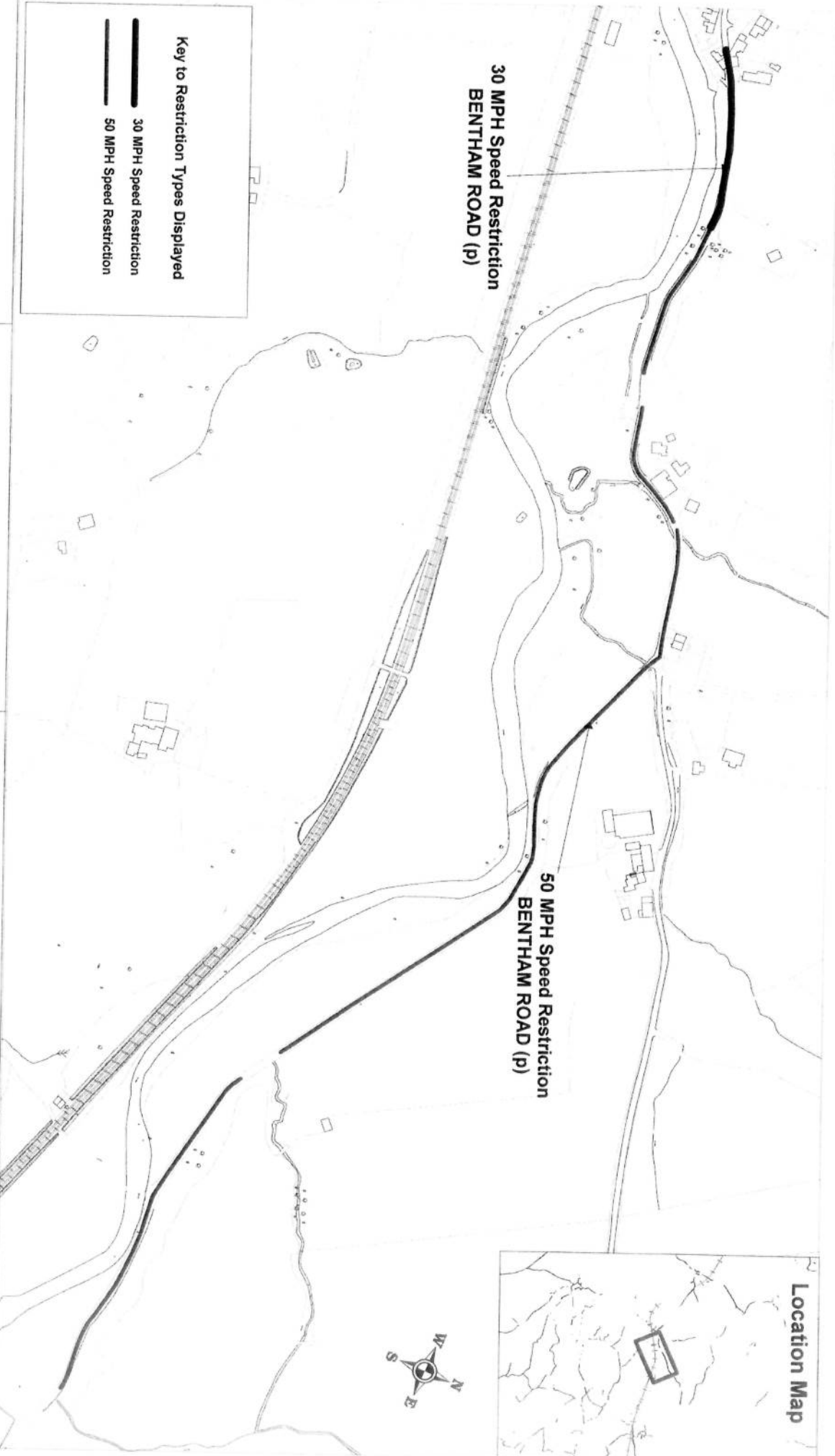
DRAWN BY **PAB**

Scale with care as distortion  
may occur

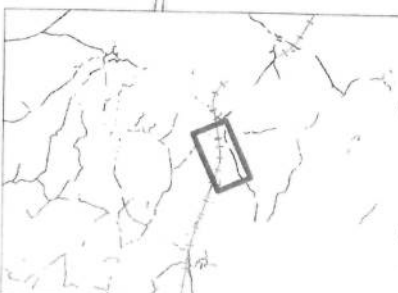
**Key to Restriction Types Displayed**

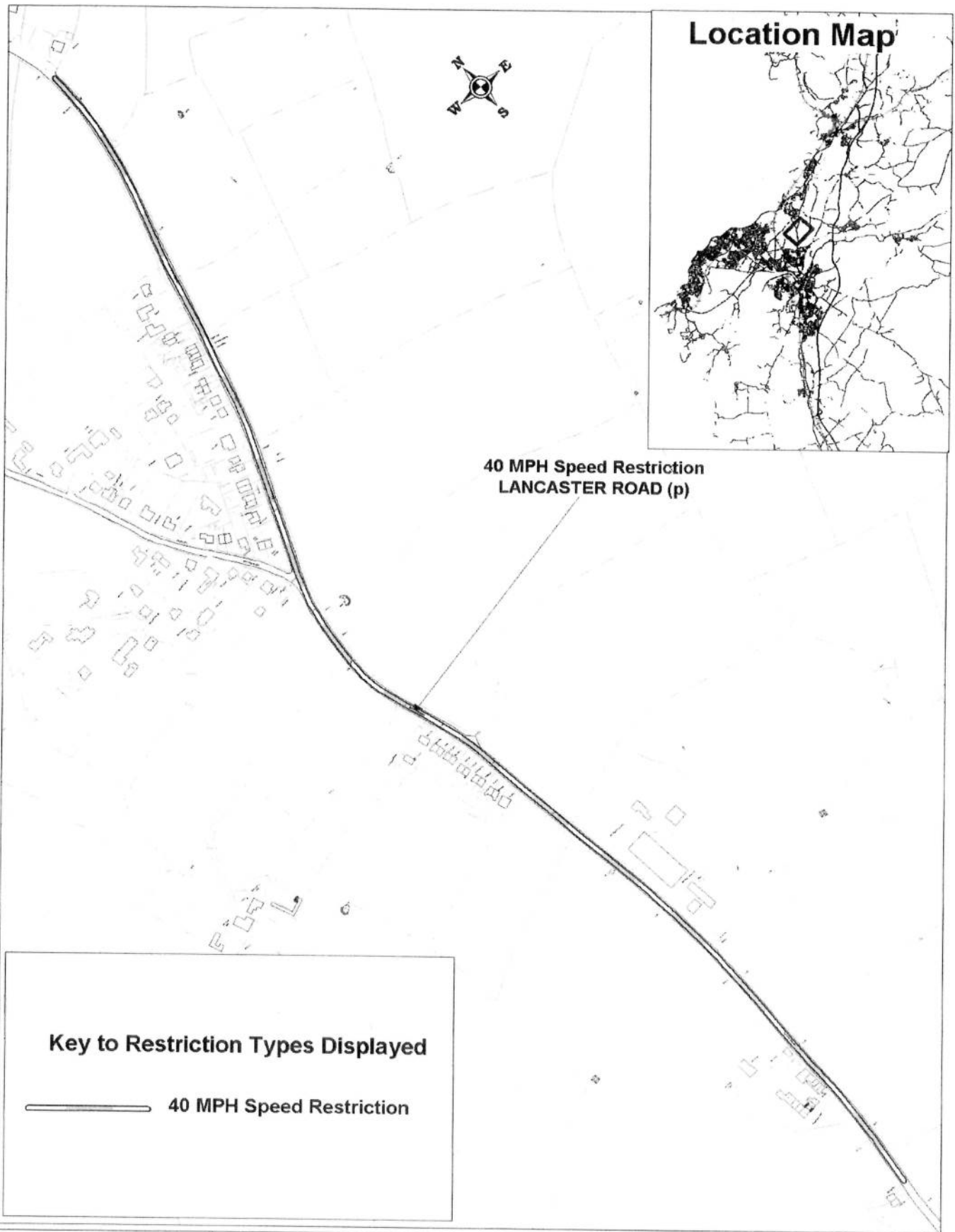
 30 MPH Speed Restriction

 50 MPH Speed Restriction



**Location Map**





**40 MPH Speed Restriction  
LANCASTER ROAD (p)**

**Key to Restriction Types Displayed**

————— 40 MPH Speed Restriction

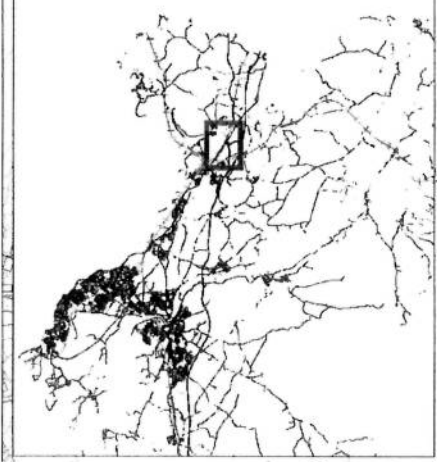


**A6 Lancaster Road**

+ Crown copyright. All rights reserved  
Lancashire County Council  
Licence No. 2003  
**Environment Directorate**  
**Jo Turton**  
Executive Director,  
Environment Directorate,  
P.O. Box 9 Guild House, Cross Street,  
PRESTON PR1 8RD

SCALE	<b>1 : 5000</b>
DATE	<b>23/09/2009</b>
DRAWING No	<b>A6/007</b>
DRAWN BY	<b>PAB</b>
	Scale with care as distortion may occur

# Location Map



50 MPH Speed Restriction  
SCOTLAND ROAD (p)

50 MPH Speed Restriction  
SCOTLAND ROAD (p)



### Key to Restriction Types Displayed

————— 50 MPH Speed Restriction



## A6 Scotland Road

+ Crown copyright. All rights reserved  
Lancashire County Council  
Licence No. 2003

**Environment Directorate**  
**Jo Turton**  
Executive Director,  
Environment Directorate,  
P.O. Box 9 Guild House, Cross Street,  
PRESTON PR1 8RD

SCALE	<b>1 : 10000</b>
DATE	<b>23/09/2009</b>
DRAWING No	<b>A6/014,015 &amp; 016</b>
DRAWN BY	<b>PAB</b>
Scale with care as distortion may occur	