

ROAD TRAFFIC REGULATION ACT 1984

**LANCASHIRE COUNTY COUNCIL
(ECCLESTON NORTH EAST AREA, ECCLESTON (VARIOUS ROADS), CHORLEY
BOROUGH)
(20MPH SPEED LIMIT) ORDER 2013**

The County Council of Lancashire, in exercise of its powers under Sections 84(1)(a) and (2) to the **Road Traffic Regulation Act 1984**, as amended ("the Act") and of all other enabling powers, after consultation with the Chief Officer of Police in accordance with Part III of Schedule 9 to the Act, hereby makes the following Order: -

1. 20mph Speed Limit

No person shall drive any motor vehicle at a speed exceeding 20 miles per hour on any of the roads or lengths of road set out in the schedule to this Order, located within the Eccleston North East Area, Chorley Borough.

2. Exemption

No speed limit imposed by this order applies to vehicles falling within regulation 3 (4) of the Road Traffic Exemptions (Special Forces) (Variation and Amendment) Regulations 2011 when used in accordance with regulation 3 (5) of those Regulations.

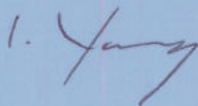
3. Commencement of Order

This Order may be cited as the "Lancashire County Council (Eccleston North East Area, Eccleston (Various Roads), Chorley Borough) (20mph Speed Limit) Order 2013" and shall come into force on the 29th day of April 2013".

Dated this 24th day of April 2013.

THE COMMON SEAL of the Lancashire County Council was hereunto affixed pursuant to the Scheme of Delegation to Chief Officers

Authorised Signatory

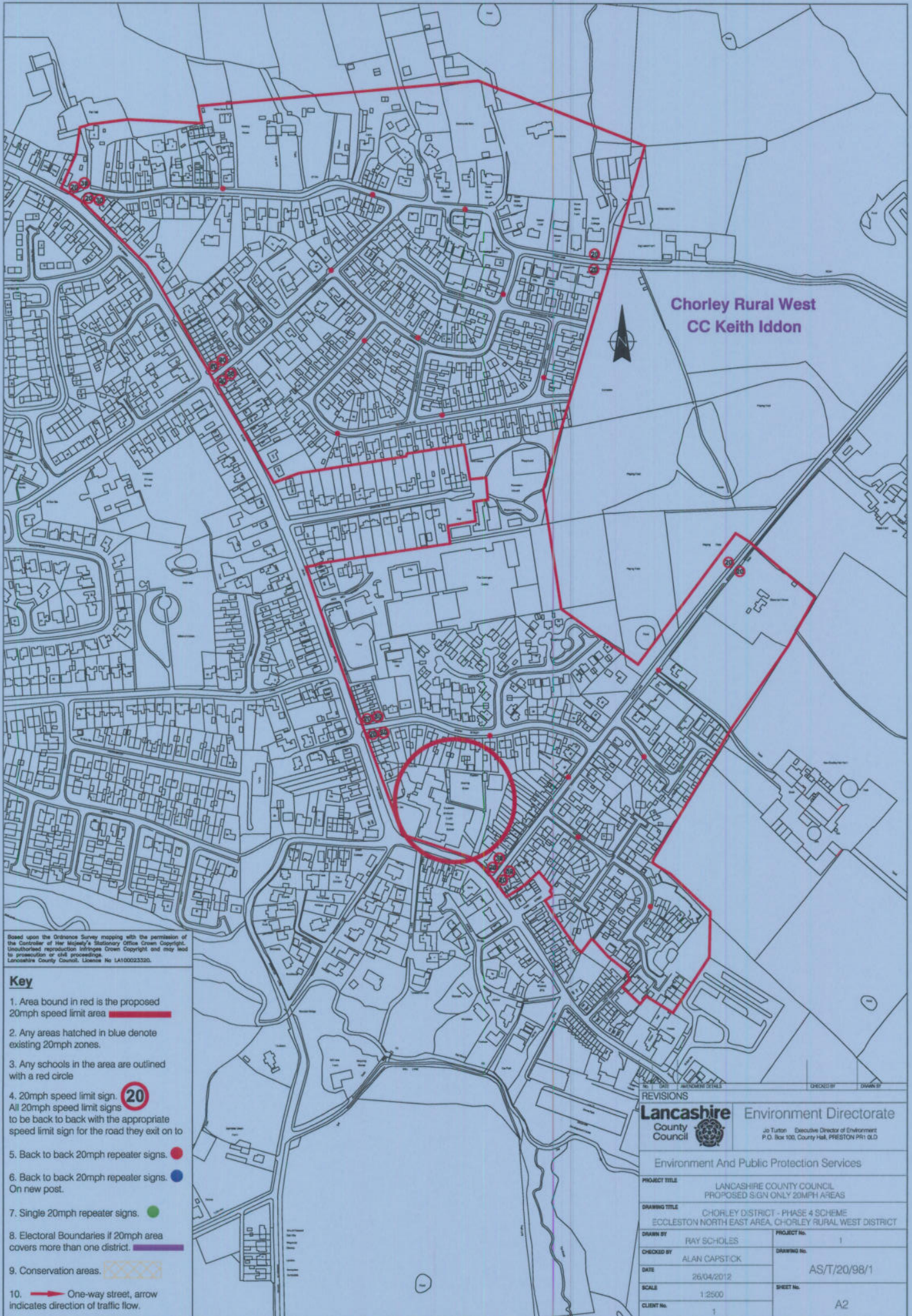


22344

Schedule – Eccleston North East Area, Eccleston (Various Roads), Chorley Borough

20mph speed limit along the full length, or the length otherwise specified, of the roads located within the Eccleston North East Area, Chorley Borough, set out below.








Balmoral Road	Conway Road	Cotswold Close
Bradley Lane from its junction with B5250 The Green for a distance of 430 metres in a north easterly direction		
Lawrence Close	Lawrence Lane	Middlewood Close
New Street	Parr Cottage Close	Richmond Road
Parr Lane from its junction with B5250 Towngate, in an easterly direction, to a point 80 metres east of the centre line of its junction with Windsor Road		
Sagar Street	Sandringham Road	The Croft
View Street	Warwick Road	Windsor Road
Woodcock Fold		



**Chorley Rural West
CC Keith Iddon**

Based upon the Ordnance Survey mapping with the permission of the Controller of Her Majesty's Stationery Office Crown Copyright. Unauthorised reproduction infringes Crown Copyright and may lead to prosecution or civil proceedings. Lancashire County Council, Licence No LA100023320.

Key

1. Area bound in red is the proposed 20mph speed limit area
2. Any areas hatched in blue denote existing 20mph zones.
3. Any schools in the area are outlined with a red circle
4. 20mph speed limit sign. 
All 20mph speed limit signs to be back to back with the appropriate speed limit sign for the road they exit on to
5. Back to back 20mph repeater signs. 
6. Back to back 20mph repeater signs. On new post. 
7. Single 20mph repeater signs. 
8. Electoral Boundaries if 20mph area covers more than one district. 
9. Conservation areas. 
10.  One-way street, arrow indicates direction of traffic flow.

REVISIONS



Environment Directorate

Jo Turtan Executive Director of Environment
P.O. Box 100, County Hall, PRESTON PR1 0LD

Environment And Public Protection Services

PROJECT TITLE LANCASHIRE COUNTY COUNCIL PROPOSED S:GN ONLY 20MPH AREAS	
DRAWING TITLE CHORLEY DISTRICT - PHASE 4 SCHEME ECCLESTON NORTH EAST AREA, CHORLEY RURAL WEST DISTRICT	
DRAWN BY RAY SCHOLLES	PROJECT No. 1
CHECKED BY ALAN CAPSTICK	DRAWING No. AS/T/20/98/1
DATE 26/04/2012	SHEET No. A2
SCALE 1:2500	
CLIENT No. 1	