

WILDLIFE AND COUNTRYSIDE ACT 1981

**THE DEFINITIVE MAP AND STATEMENT OF PUBLIC RIGHTS OF WAY FOR
THE COUNTY OF LANCASHIRE**

**THE LANCASHIRE COUNTY COUNCIL
(SAWLEY ROAD TO GREEN END, GRINDLETON)
DEFINITIVE MAP MODIFICATION ORDER 2015**

This Order is made by Lancashire County Council ("the Authority") under Section 53(2)(b) of the Wildlife and Countryside Act, 1981 ("the Act") because it appears to that Authority that The Definitive Map and Statement of Public Rights of Way for the County of Lancashire require modification in consequence of the occurrence of an event specified in 53(3)(c)(i) namely the discovery by the Surveying Authority of evidence which (when considered with all other relevant evidence available to them) shows that a right of way which is not shown in the map and statement subsists or is reasonably alleged to subsist over land in the area to which the map relates, namely a public footpath.


The Authority have consulted with every local authority whose area includes the land to which the Order relates. Lancashire County Council hereby order that:

1. For the purposes of this Order, the "relevant date" is the 4th November 2015.
2. The Definitive Map and Statement of Public Rights of Way for the County of Lancashire shall be modified as described in Part I and Part II of the Schedule and shown on the map attached to the Order.
3. This Order shall take effect on the date it is confirmed and may be cited as The Lancashire County Council (Sawley Road to Green End, Grindleton) Definitive Map Modification Order 2015.

Dated this 4th day of November 2015.

THE COMMON SEAL of the)
Lancashire County Council)
was hereunto affixed in the presence of)

Authorised Signatory



SCHEDULE

PART I

MODIFICATION OF THE DEFINITIVE MAP

DESCRIPTION OF PATH OR WAY TO BE ADDED

A footpath from a junction with Sawley Road at point A on the Order Map running in a north westerly direction along a tarmac path providing access to the Friends' Meeting House and Green End to point B and then continuing past a gate at the start of Grindleton Footpath 44 and up the steep driveway and to the south of a garage forming part of Green End Cottage to the unmarked junction with Sawley Footpath 5 on the Grindleton/Sawley parish boundary (point C). A distance of approximately 100 metres. This will be known as Grindleton Footpath 61.

PART II

MODIFICATION OF DEFINITIVE STATEMENT

VARIATION OF PARTICULARS OF PATH OR WAY

Add to the Definitive Statement for Grindleton the following:

Grindleton 61:

Reference No. "61"

Map Reference: "SD 74 NE"

Description of Route: "Public Footpath 61 from a junction with Sawley Road, Grindleton at SD 7735 4665, running in a north westerly direction along a tarmac path providing access to the Friends' Meeting House and Green End to SD 7727 4670 where it meets Footpath 44 Grindleton and then continuing in a generally north westerly direction up the steep driveway to the south of a garage forming part of Green End Cottage to terminate at the unmarked junction with Public Footpath 5 Sawley on

the Grindleton/ Sawley parish boundary at SD 7726 4670. All compass directions given are approximate."

Nature of Surface: "Tarmac between SD 7735 4665 and SD 7727 4670"

Approximate Length: "100 metres"

Width: "Varying between 1.5 and 4 metres as shown on the Order Map"

General:

"Limitations:

SD 7727 4670 Field Gate"

Length: "100 metres."

Amend the Statement for Grindleton Public Footpath 44 to read:

Grindleton 44:

Reference No: "44"

Map Reference: "SD 74 NE"Description of Route: "Footpath commencing at a junction with Grindleton Footpath 61 at SD 7726 4670 on the Sawley/Grindleton Parish Boundary at Green End and proceeding in a north westerly direction to Acre Land thence south westward to its junction with Path No. 43 and north eastward to the Sawley Parish Boundary."

Nature of Surface: "Pasture"

Approximate Length: "0.33 miles"

Approximate Width: "3'0" "

General:

"No. 2 Wicket Gates

No. 2 Field Gates

No direction signs"

Amend the Statement for Sawley Public Footpath 5 to read:

Sawley 5:

Reference No. "5"

Map Reference: "74NE"

Description of Route: "Footpath commencing at the Grindleton Parish Boundary west of Moses Clough and proceeding in a south easterly direction to a junction with

Grindleton Footpath 61 at SD 7726 4670 on the Sawley/Grindleton Parish Boundary at Green End."

Nature of Surface: "Pasture"

Approximate length: 0.45 miles"

Approximate width: "3'0" "

General:

"No. 1 Field Gate

No. 1 Footbridge

No direction signs"

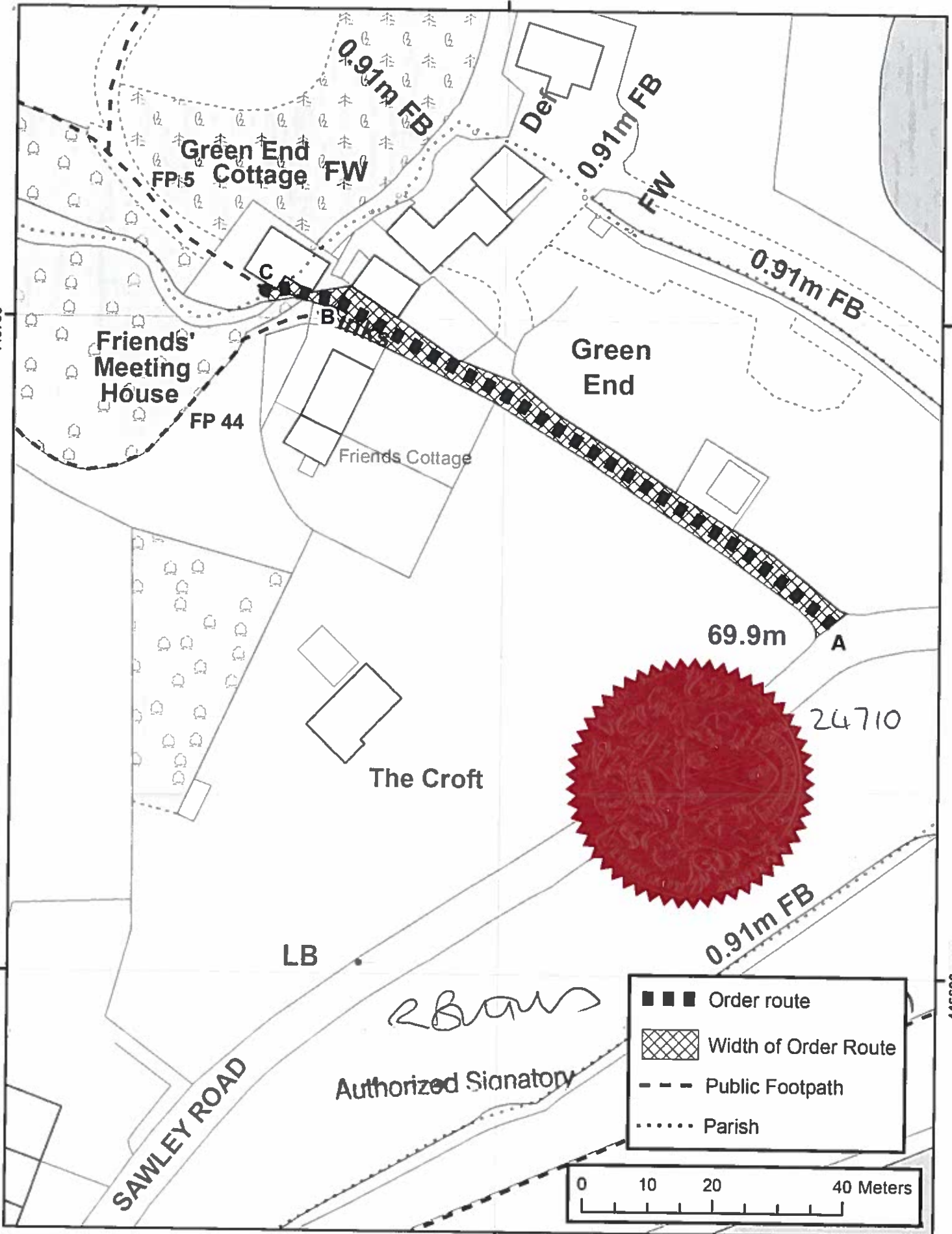
377300

446700

446700

446600

446600



377300



Andrew Mullaney
Head of Planning and Environment

Wildlife and Countryside Act 1981
Addition of public footpath from Sawley Road, Grindleton to junction of
Public Footpath 5 Sawley on the parish boundary, Ribbles Valley

1:750



The digitised Rights of Way information should be used for guidance only as its accuracy cannot be guaranteed. Rights of Way information must be verified on the current Definitive Map before being supplied or used for any purpose.

This Map is reproduced from Ordnance Survey material with the permission of Ordnance Survey on behalf of the controller of Her Majesty's Stationery Office (C) Crown Copyright. Unauthorised reproduction infringes Crown Copyright and may lead to Prosecution or civil proceedings. Lancashire County Council Licence No. 100023320

WILDLIFE AND COUNTRYSIDE ACT 1981

**THE DEFINITIVE MAP AND STATEMENT OF PUBLIC RIGHTS OF WAY FOR
THE COUNTY OF LANCASHIRE**

**THE LANCASHIRE COUNTY COUNCIL
(SAWLEY ROAD TO GREEN END, GRINDLETON)
DEFINITIVE MAP MODIFICATION ORDER 2015**

This Order is made by Lancashire County Council ("the Authority") under Section 53(2)(b) of the Wildlife and Countryside Act, 1981 ("the Act") because it appears to that Authority that The Definitive Map and Statement of Public Rights of Way for the County of Lancashire require modification in consequence of the occurrence of an event specified in 53(3)(c)(i) namely the discovery by the Surveying Authority of evidence which (when considered with all other relevant evidence available to them) shows that a right of way which is not shown in the map and statement subsists or is reasonably alleged to subsist over land in the area to which the map relates, namely a public footpath.


The Authority have consulted with every local authority whose area includes the land to which the Order relates. Lancashire County Council hereby order that:

1. For the purposes of this Order, the "relevant date" is the 4th November 2015.
2. The Definitive Map and Statement of Public Rights of Way for the County of Lancashire shall be modified as described in Part I and Part II of the Schedule and shown on the map attached to the Order.
3. This Order shall take effect on the date it is confirmed and may be cited as The Lancashire County Council (Sawley Road to Green End, Grindleton) Definitive Map Modification Order 2015.

Dated this 4th day of November 2015.

24710

THE COMMON SEAL of the)
Lancashire County Council)
was hereunto affixed in the presence of)



Authorised Signatory

R. Jones

SCHEDULE

PART I

MODIFICATION OF THE DEFINITIVE MAP

DESCRIPTION OF PATH OR WAY TO BE ADDED

A footpath from a junction with Sawley Road at point A on the Order Map running in a north westerly direction along a tarmac path providing access to the Friends' Meeting House and Green End to point B and then continuing past a gate at the start of Grindleton Footpath 44 and up the steep driveway and to the south of a garage forming part of Green End Cottage to the unmarked junction with Sawley Footpath 5 on the Grindleton/Sawley parish boundary (point C). A distance of approximately 100 metres. This will be known as Grindleton Footpath 61.

PART II

MODIFICATION OF DEFINITIVE STATEMENT

VARIATION OF PARTICULARS OF PATH OR WAY

Add to the Definitive Statement for Grindleton the following:

Grindleton 61:

Reference No. "61"

Map Reference: "SD 74 NE"

Description of Route: "Public Footpath 61 from a junction with Sawley Road, Grindleton at SD 7735 4665, running in a north westerly direction along a tarmac path providing access to the Friends' Meeting House and Green End to SD 7727 4670 where it meets Footpath 44 Grindleton and then continuing in a generally north westerly direction up the steep driveway to the south of a garage forming part of Green End Cottage to terminate at the unmarked junction with Public Footpath 5 Sawley on

the Grindleton/ Sawley parish boundary at SD 7726 4670. All compass directions given are approximate."

Nature of Surface: "Tarmac between SD 7735 4665 and SD 7727 4670"

Approximate Length: "100 metres"

Width: "Varying between 1.5 and 4 metres as shown on the Order Map"

General:

"Limitations:

SD 7727 4670 Field Gate"

Length: "100 metres."

Amend the Statement for Grindleton Public Footpath 44 to read:

Grindleton 44:

Reference No: "44"

Map Reference: "SD 74 NE"Description of Route: "Footpath commencing at a junction with Grindleton Footpath 61 at SD 7726 4670 on the Sawley/Grindleton Parish Boundary at Green End and proceeding in a north westerly direction to Acre Land thence south westward to its junction with Path No. 43 and north eastward to the Sawley Parish Boundary."

Nature of Surface: "Pasture"

Approximate Length: "0.33 miles"

Approximate Width: "3'0" "

General:

"No. 2 Wicket Gates

No. 2 Field Gates

No direction signs"

Amend the Statement for Sawley Public Footpath 5 to read:

Sawley 5:

Reference No. "5"

Map Reference: "74NE"

Description of Route: "Footpath commencing at the Grindleton Parish Boundary west of Moses Clough and proceeding in a south easterly direction to a junction with

Grindleton Footpath 61 at SD 7726 4670 on the Sawley/Grindleton Parish Boundary at Green End."

Nature of Surface: "Pasture"

Approximate length: 0.45 miles"

Approximate width: "3'0" "

General:

"No. 1 Field Gate

No. 1 Footbridge

No direction signs"

377300

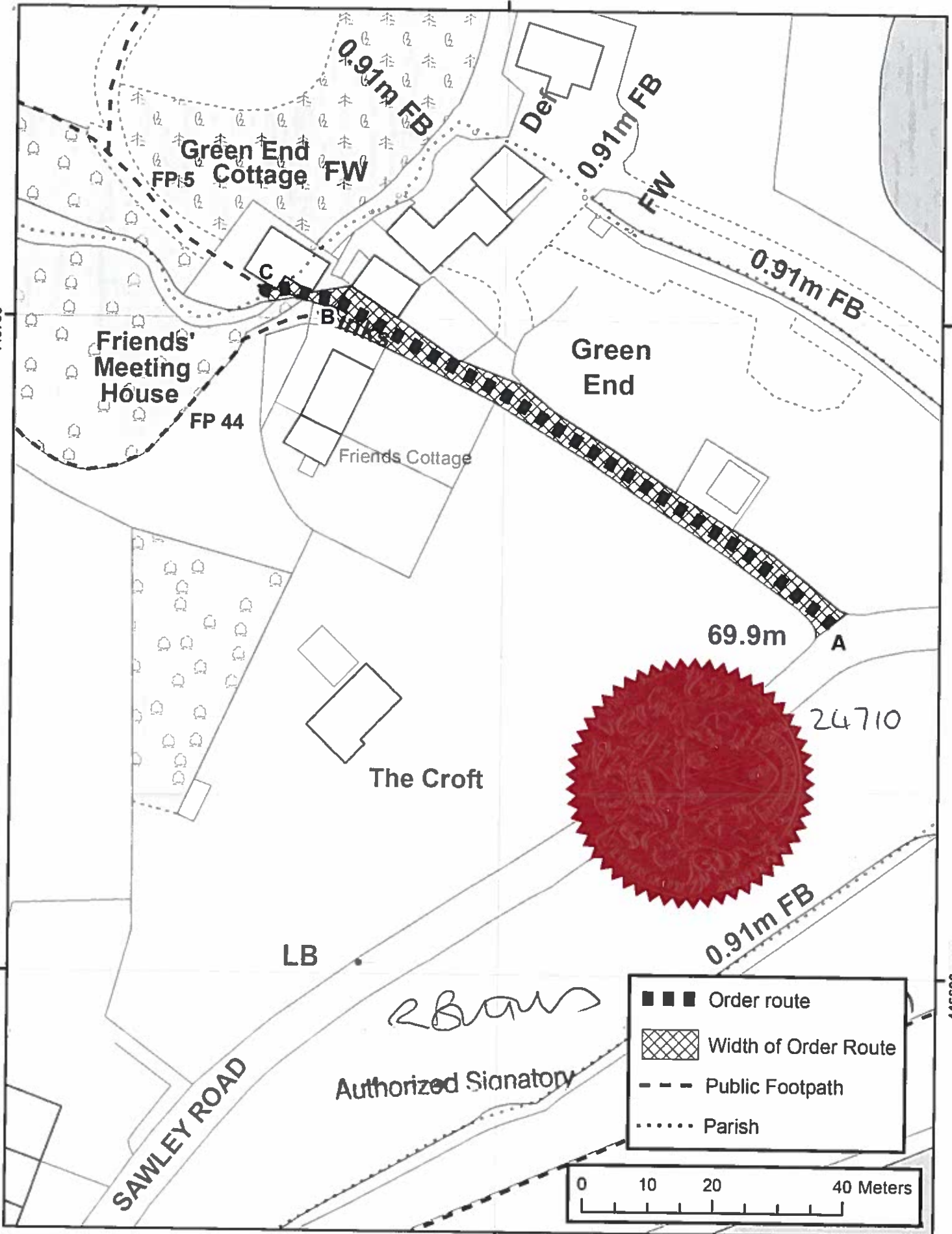
446700

446700

446600

446600

377300



Andrew Mullaney
Head of Planning and Environment

Wildlife and Countryside Act 1981
Addition of public footpath from Sawley Road, Grindleton to junction of
Public Footpath 5 Sawley on the parish boundary, Ribbles Valley

1:750



The digitised Rights of Way information should be used for guidance only as its accuracy cannot be guaranteed. Rights of Way information must be verified on the current Definitive Map before being supplied or used for any purpose.

This Map is reproduced from Ordnance Survey material with the permission of Ordnance Survey on behalf of the controller of Her Majesty's Stationery Office (C) Crown Copyright. Unauthorised reproduction infringes Crown Copyright and may lead to Prosecution or civil proceedings. Lancashire County Council Licence No. 100023320

WILDLIFE AND COUNTRYSIDE ACT 1981

**THE DEFINITIVE MAP AND STATEMENT OF PUBLIC RIGHTS OF WAY FOR
THE COUNTY OF LANCASHIRE**

**THE LANCASHIRE COUNTY COUNCIL
(SAWLEY ROAD TO GREEN END, GRINDLETON)
DEFINITIVE MAP MODIFICATION ORDER 2015**

This Order is made by Lancashire County Council ("the Authority") under Section 53(2)(b) of the Wildlife and Countryside Act, 1981 ("the Act") because it appears to that Authority that The Definitive Map and Statement of Public Rights of Way for the County of Lancashire require modification in consequence of the occurrence of an event specified in 53(3)(c)(i) namely the discovery by the Surveying Authority of evidence which (when considered with all other relevant evidence available to them) shows that a right of way which is not shown in the map and statement subsists or is reasonably alleged to subsist over land in the area to which the map relates, namely a public footpath.


The Authority have consulted with every local authority whose area includes the land to which the Order relates. Lancashire County Council hereby order that:

1. For the purposes of this Order, the "relevant date" is the 4th November 2015.
2. The Definitive Map and Statement of Public Rights of Way for the County of Lancashire shall be modified as described in Part I and Part II of the Schedule and shown on the map attached to the Order.
3. This Order shall take effect on the date it is confirmed and may be cited as The Lancashire County Council (Sawley Road to Green End, Grindleton) Definitive Map Modification Order 2015.

Dated this 4th day of November 2015.

24710

THE COMMON SEAL of the)
Lancashire County Council)
was hereunto affixed in the presence of)



Authorised Signatory

SCHEDULE

PART I

MODIFICATION OF THE DEFINITIVE MAP

DESCRIPTION OF PATH OR WAY TO BE ADDED

A footpath from a junction with Sawley Road at point A on the Order Map running in a north westerly direction along a tarmac path providing access to the Friends' Meeting House and Green End to point B and then continuing past a gate at the start of Grindleton Footpath 44 and up the steep driveway and to the south of a garage forming part of Green End Cottage to the unmarked junction with Sawley Footpath 5 on the Grindleton/Sawley parish boundary (point C). A distance of approximately 100 metres. This will be known as Grindleton Footpath 61.

PART II

MODIFICATION OF DEFINITIVE STATEMENT

VARIATION OF PARTICULARS OF PATH OR WAY

Add to the Definitive Statement for Grindleton the following:

Grindleton 61:

Reference No. "61"

Map Reference: "SD 74 NE"

Description of Route: "Public Footpath 61 from a junction with Sawley Road, Grindleton at SD 7735 4665, running in a north westerly direction along a tarmac path providing access to the Friends' Meeting House and Green End to SD 7727 4670 where it meets Footpath 44 Grindleton and then continuing in a generally north westerly direction up the steep driveway to the south of a garage forming part of Green End Cottage to terminate at the unmarked junction with Public Footpath 5 Sawley on

the Grindleton/ Sawley parish boundary at SD 7726 4670. All compass directions given are approximate."

Nature of Surface: "Tarmac between SD 7735 4665 and SD 7727 4670"

Approximate Length: "100 metres"

Width: "Varying between 1.5 and 4 metres as shown on the Order Map"

General:

"Limitations:

SD 7727 4670 Field Gate"

Length: "100 metres."

Amend the Statement for Grindleton Public Footpath 44 to read:

Grindleton 44:

Reference No: "44"

Map Reference: "SD 74 NE"Description of Route: "Footpath commencing at a junction with Grindleton Footpath 61 at SD 7726 4670 on the Sawley/Grindleton Parish Boundary at Green End and proceeding in a north westerly direction to Acre Land thence south westward to its junction with Path No. 43 and north eastward to the Sawley Parish Boundary."

Nature of Surface: "Pasture"

Approximate Length: "0.33 miles"

Approximate Width: "3'0" "

General:

"No. 2 Wicket Gates

No. 2 Field Gates

No direction signs"

Amend the Statement for Sawley Public Footpath 5 to read:

Sawley 5:

Reference No. "5"

Map Reference: "74NE"

Description of Route: "Footpath commencing at the Grindleton Parish Boundary west of Moses Clough and proceeding in a south easterly direction to a junction with

Grindleton Footpath 61 at SD 7726 4670 on the Sawley/Grindleton Parish Boundary at Green End."

Nature of Surface: "Pasture"

Approximate length: 0.45 miles"

Approximate width: "3'0" "

General:

"No. 1 Field Gate

No. 1 Footbridge

No direction signs"

377300

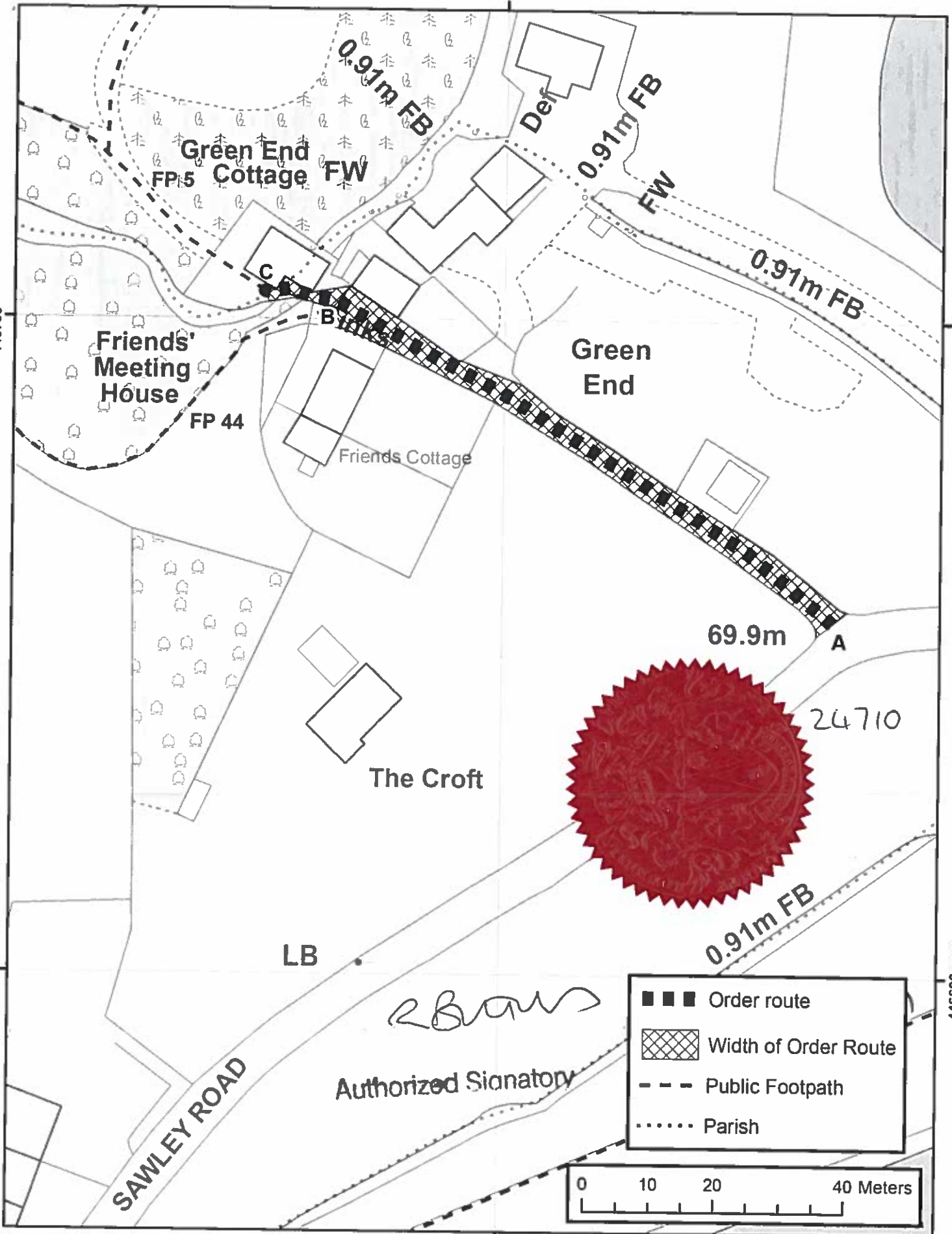
446700

446700

446800

446800

377300



	Order route
	Public Footpath
	Parish

