

3

145

THE LANCASHIRE COUNTY COUNCIL

(VARIOUS ROADS, LANGHO, RIBBLE VALLEY BOROUGH)  
(30 MPH AND 40 MPH SPEED LIMIT) ORDER 1990

The Lancashire County Council in exercise of its powers under Section 82(2), 83(2) and 84(1) (2) and (3) of and Part IV of Schedule 9 to the Road Traffic Regulation Act 1984 ("The Act") and of all other enabling powers, and after consultation with the Chief Officer of Police in accordance with Part III of Schedule 9 to the Act, hereby makes the following Order:-

1. The County Council of Lancaster (40 mph Speed Limit) (No 6) Order 1972 is hereby revoked.
2. No person shall drive any vehicle at a speed exceeding 30 miles per hour on any of the lengths of road specified in Scedule 1 to this Order.
3. No person shall drive any vehicle at a speed exceeding 40 miles per hour on either of the lengths of road specified in Schedule 2 to this Order.
4. The Order may be cited as "The Lancashire County Council (Various roads, Langho, Ribble Valley Borough) (30 and 40 mph Speed Limit) Order 1990", and shall come into operation on 11th June, 1990.

THE COMMON SEAL of the Lancashire County Council was hereunto affixed in pursuance of a Resolution passed at a meeting of the Highways and Transportation Committee duly convened and held on the 15th March, 1989.



7221

Assistant Clerk of the County Council

SCHEDULE 1

LENGTHS OF ROAD AT LANGHO, RIBBLE VALLEY BOROUGH

1. York Lane, York, between Whalley Old Road and its junction with Snodworth Road/Whinney Lane;
2. Snodworth Road between a point 100 metres south of the south gable wall of house Meadow's End and its junction with York Lane.

SCHEDULE 2

LENGTHS OF ROAD AT LANGHO, RIBBLE VALLEY BOROUGH

1. Whalley Old Road and York Road, York between points 20 metres southwest of the junction of York Road with Snodworth Road and 100 metres northeast of the junction of Whalley Old Road with York Lane;
2. Snodworth Road between its junction with York road and a point 100 metres south of the south gable wall of house Meadow's End.

LANCASHIRE COUNTY COUNCIL  
RIBBLE VALLEY BOROUGH

PROPOSED EXTENSION OF 30MPH SPEED LIMIT  
SNODWORTH ROAD, LANGHO

Scale 1:2500 Date October 1997

Graham Harding BEng CEng FICE FIHT MMgt  
County Surveyor and Bridgemaster

Reproduced from the OS map with the permission  
of the Controller of HM Stationary Office.  
Crown Copyright reserved. Licence No. LA07716

433600

433500

433400

433300

433200

433100

433600

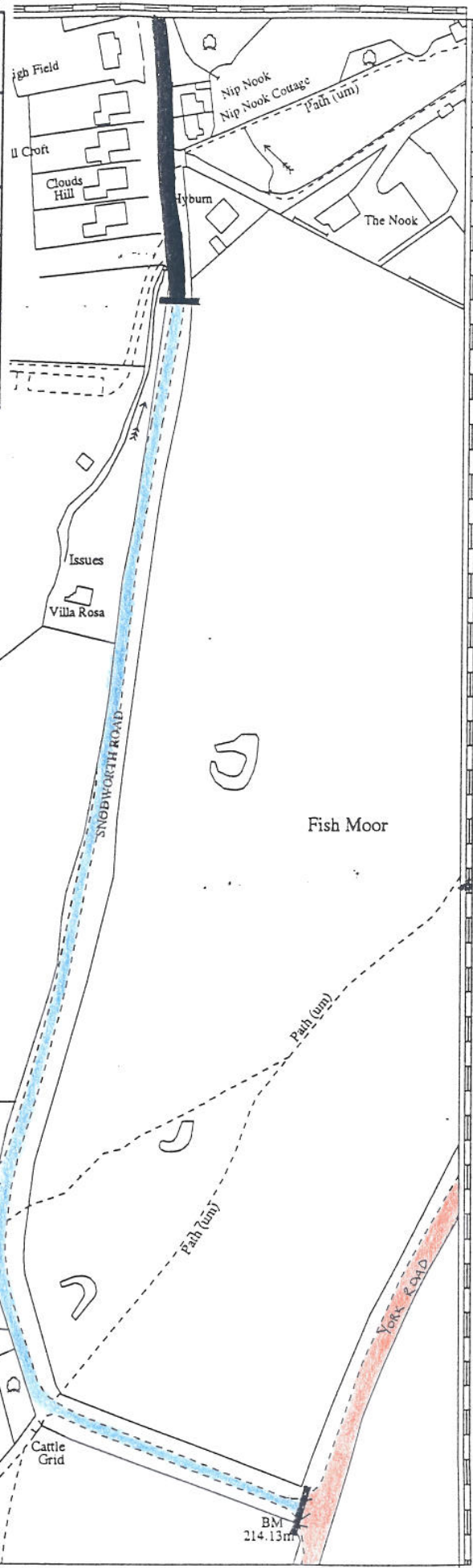
433500

433400




433300

433200

433100



KEY

-  Existing 30mph speed limit applies
-  Existing 40mph speed limit applies
-  Proposed 30mph speed limit



370400

370500

370600

370700

Lancashire  
County  
Council

COUNTY SURVEYORS  
DEPARTMENT  
Graham Harding BEng CEng FICE FIHT MMgt  
COUNTY SURVEYOR AND BRIDGEMASTER

Maps  
Technical Services

TITLE: SNODWORTH  
SCALE: 1 : 2500  
DATE: 08-OCT-1997  
USER: MNUENT

Based upon Ordnance Survey data with the permission  
of the Controller of Her Majesty's Stationary Office  
Crown Copyright Licence No. LA07716.  
Unauthorised reproduction infringes Crown Copyright  
and may lead to prosecution or civil proceedings.

