

PUBLIC RIGHTS OF WAY

EVIDENCE OF USE ON FOOT

Please note that information supplied will be used in accordance with the processes under Statute and will not be confidential. It may be disclosed to third parties.

NAME: ~~MR. B. LINNELL~~ MR. B. LINNELL.
Mrs Linda E Linnell

ADDRESS: 80, Lancaster Drive
Banks
P R 9 8 A S

DATE OF BIRTH: 17-9-42 OCCUPATION: Retired

Route of Way

From: Ralph's Wife's Lane (Grid Reference) SD 337971 420857
Via: track by sluice
To: Station Road. (Grid Reference) SD 338261 420324

1. How long have you known the route?
Since moving to this area from Bucks.

2. Have you used the above way on foot? YES/NO
If so:
(a) During which years? 1977 up until it was closed
(b) Where were you going to and from? above address
(c) For what purpose? Walking with family & friends
(d) How many times a year? At least fifty or dogs

Handwritten text at the top of the page, possibly a title or header.

Handwritten text in the upper middle section.

Handwritten text in the middle section, possibly a list or series of notes.

Handwritten text just above the horizontal line.

Handwritten text in the lower middle section.

Handwritten text in the lower section, possibly a conclusion or summary.

Handwritten text at the bottom of the page.

PUBLIC RIGHTS OF WAY
EVIDENCE OF USE ON FOOT

Please note that information supplied will be used in accordance with the processes under Statute and will not be confidential. It may be disclosed to third parties.

NAME: Mrs. Linda E. Pinnell

ADDRESS: 80, Lancaster Drive
Banks
PR 9 8AS

DATE OF BIRTH: 17-9-42 OCCUPATION: Retired

Route of Way

From: RALPH'S WIFE'S LANE (Grid Reference) SD 337971 420857

Via: Track by sluice

To: ~~MAN SLUICE~~ (Grid Reference) SD 338261 420324
Station Road. ~~SD 337998 42078~~

1. How long have you known the route?

Since moving here from Bucks

2. Have you used the above way on foot? YES/NO

If so:

(a) During which years? 1977 - 2012

(b) Where were you going to and from? above address

(c) For what purpose? Walking with family, friends

(d) How many times a year? At least fifty or dogs

(e) Have you used the way by other means? No.

Please fill in all that apply

On horseback

On motorcycle/in vehicle

Other

During which years and often?

(f) Have you ever seen others using the way? Yes

Please fill in all that apply

On horseback

On motorcycle/in vehicle

Other Walking

During which years and how often

As & when we were using them.

3. Has the way always run over the same route? If not, give details and dates of any changes. Mark any changes or variations on the attached plan

Yes

4. (a) Have there, to your knowledge, been any stiles, gates or fences across the way? If so, state where the stiles, gates or fences stood and mark their locations on the attached plan. Yes

(b) Were any of the gates locked? If so, state when and where they were, and mark them on the attached plan. Yes

(c) Did any of the stiles, gates or fences prevent you from using the way on foot? If so, when?

No

5. (a) Have you worked for any landowner over which the route passes? If so, give dates of employment and name of employer. No

(b) Have you been a tenant of any land over which the routes passes? If so, give dates of tenancy and mark land rented on attached plan.

No

<p>6. If you have answered yes to 5a or 5b did you ever receive any instructions from the landowner as to the use of the way by the public? If so, what were they?</p>
<p>7. (a) Have you ever been stopped or turned back when using this way on foot? <p style="text-align: center;">No</p> <p>(b) Do you know or have you heard of anyone else having been stopped or turned back when using the way on foot? If so, state when the interruption took place and give particulars. <p style="text-align: center;">No</p> </p> </p>
<p>8. Were you ever told by any owner or tenant of the land crossed by the way, or by anyone in their employment, that the way was not a public right of way on foot? If so, state when and give particulars and dates. <p style="text-align: center;">No</p> </p>
<p>9. Have you ever seen notices such as 'Private', 'No Road', 'No Thoroughfare' or 'Trespassers will be Prosecuted' on or near the way? If so, what did the notices say? Mark the location of the notices on the attached plan. <p style="text-align: center;">No</p> </p>
<p>10. Have you ever asked permission to use the way? If so, who did you ask? <p style="text-align: center;">No</p> </p>
<p>11. Please give any other information that you think is relevant. Use a separate sheet if necessary.</p>

I hereby certify that, to the best of my knowledge and belief, the facts that I have stated are true.

~~I am~~ I am not willing to attend a hearing, public inquiry or court to give evidence on this matter, if this should prove to be necessary.

Signature: D. E. Linnell Date: 27/5/2012

... ..

... ..

... ..

... ..

... ..

... ..

... ..

... ..

... ..

... ..

... ..

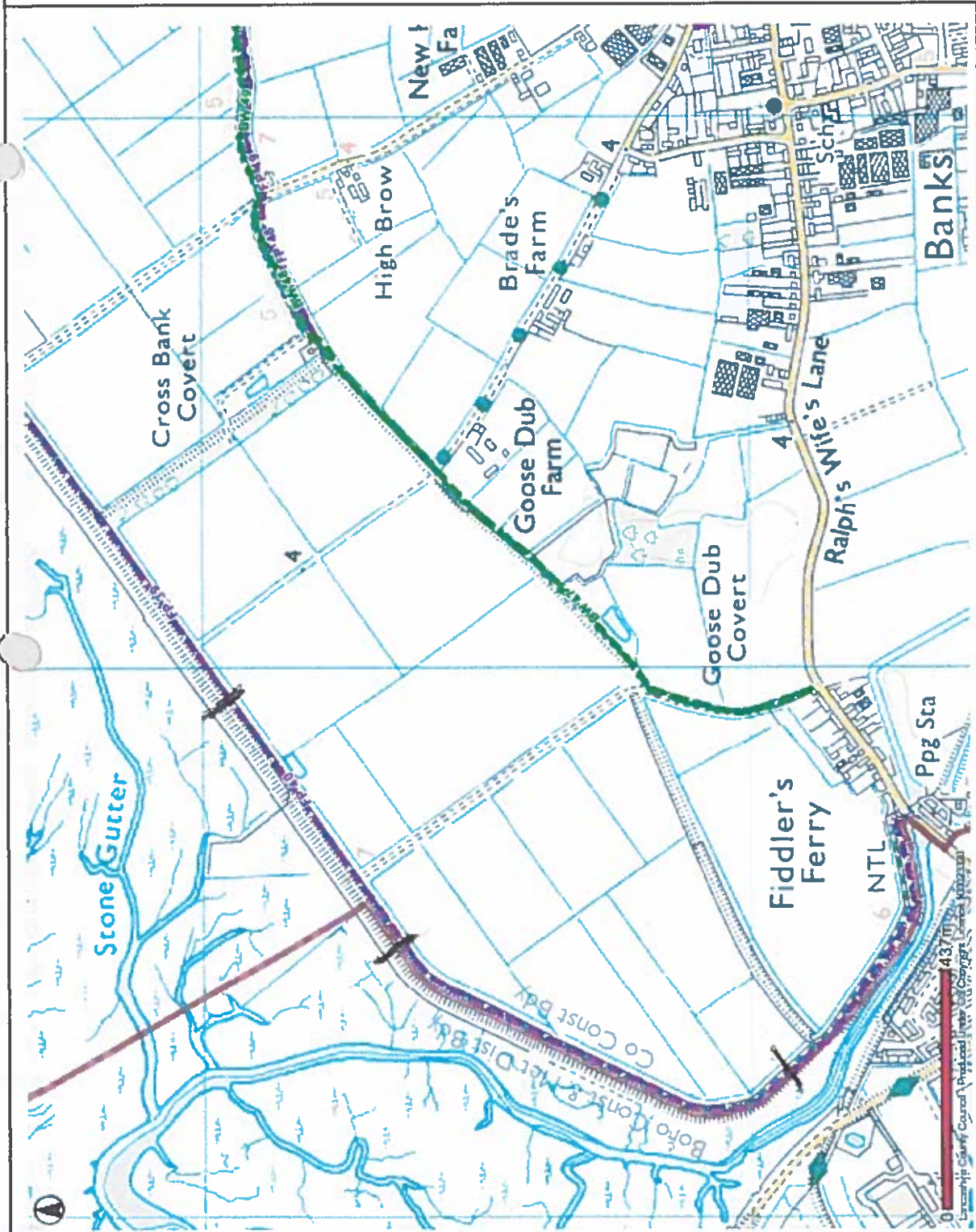
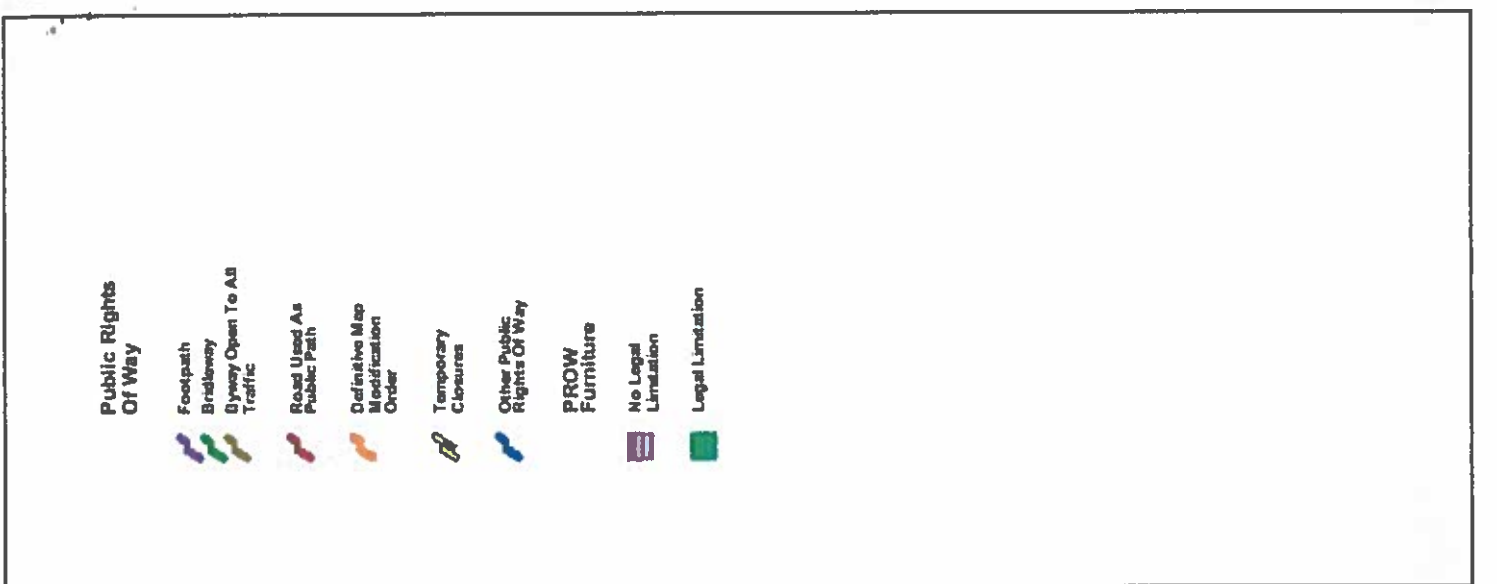
... ..

... ..

... ..

... ..

... ..



Banks

This map is reproduced from Ordnance Survey material with the Permission of Ordnance Survey on behalf of the Controller of Her Majesty's Stationery Office (C) Crown Copyright. Unauthorised reproduction may lead to prosecution or civil proceedings. Lancashire County Council - OS Licence 100023320 (C) 2010

Date: 10/05/2012





HAW
Hochschule für Angewandte
Wissenschaften

Prof. Dr. Ingrid Isenhardt

Page 2



- 1. ...
- 2. ...
- 3. ...
- 4. ...
- 5. ...
- 6. ...
- 7. ...
- 8. ...
- 9. ...
- 10. ...



Fiddler's Ferry

NTL

Drain

Drain

Landing Stage

Pp9 Sta

ROAD

VIEW

Three Pools Waterway

Drain

Drain

Meols Bridge

176m

WATER

3m

Back Drain

The Sluice

Track

Drain

Pp Ho (dls)

Track

Drain

Back Drain Bridge

Sluice Bridge

Drain

RALPH'S WIFE'S LANE

4m

LEYLAND CL


CHORLEY CL

- Districts**
- Other District/Unitary Authority
 - Lancashire Districts

Lancashire
County Council

Date: 22/01/2014

This map is reproduced from Ordnance Survey material with the Permission of Ordnance Survey on behalf of the Controller of Her Majesty's Stationary Office (C) Crown Copyright. Unauthorised reproduction may lead to prosecution or civil proceedings. Lancashire County Council - OS Licence 1000232320 (C) Centre of map: 338066 420590



100
10
1