

PUBLIC RIGHTS OF WAY
EVIDENCE OF USE ON FOOT

Please note that information supplied will be used in accordance with the processes under Statute and will not be confidential. It may be disclosed to third parties.

NAME: MARTIN CLAGUE

ADDRESS: 32 VICARAGE LANE
BANKS
WEST LANCES

DATE OF BIRTH: 13/2/52... OCCUPATION: SOLE TRADER

Route of Way

From: RALPH'S WIFE'S LANE (Grid Reference) SD 337971 420857

Via: Track by sluice

To: STATION ROAD (Grid Reference) SD 338261 420324

1. How long have you known the route?

1983 APPROX

2. Have you used the above way on foot? YES/NO

If so:

(a) During which years? 1983 - NOW.

(b) Where were you going to and from? VICARAGE LANE

(c) For what purpose? WALKING / KEEPING FIT.

(d) How many times a year? WEEKLY / MONTHLY

<p>(e) Have you used the way by other means? YES</p> <p>Please fill in all that apply</p> <p>On horseback</p> <p>On motorcycle/in vehicle</p> <p>Other <input checked="" type="checkbox"/> BIKE</p> <p>During which years and often?</p> <p>1983 ON .</p>
<p>(f) Have you ever seen others using the way? YES</p> <p>Please fill in all that apply</p> <p>On horseback <input checked="" type="checkbox"/></p> <p>On motorcycle/in vehicle</p> <p>Other <input checked="" type="checkbox"/></p> <p>During which years and how often</p> <p>1983 UNTIL NOW</p>
<p>3. Has the way always run over the same route? If not, give details and dates of any changes. Mark any changes or variations on the attached plan</p> <p>YES</p>
<p>4. (a) Have there, to your knowledge, been any stiles, gates or fences across the way? If so, state where the stiles, gates or fences stood and mark their locations on the attached plan. No</p> <p>(b) Were any of the gates locked? If so, state when and where they were, and mark them on the attached plan. No</p> <p>(c) Did any of the stiles, gates or fences prevent you from using the way on foot? If so, when? No .</p>
<p>5. (a) Have you worked for any landowner over which the route passes? If so, give dates of employment and name of employer. No</p> <p>(b) Have you been a tenant of any land over which the routes passes? If so, give dates of tenancy and mark land rented on attached plan. No .</p>

6. If you have answered yes to 5a or 5b did you ever receive any instructions from the landowner as to the use of the way by the public? If so, what were they?
7. (a) Have you ever been stopped or turned back when using this way on foot? No (b) Do you know or have you heard of anyone else having been stopped or turned back when using the way on foot? If so, state when the interruption took place and give particulars. No
8. Were you ever told by any owner or tenant of the land crossed by the way, or by anyone in their employment, that the way was not a public right of way on foot? If so, state when and give particulars and dates. No
9. Have you ever seen notices such as 'Private', 'No Road', 'No Thoroughfare' or 'Trespassers will be Prosecuted' on or near the way? If so, what did the notices say? Mark the location of the notices on the attached plan. No
10. Have you ever asked permission to use the way? If so, who did you ask? No
11. Please give any other information that you think is relevant. Use a separate sheet if necessary.

I hereby certify that, to the best of my knowledge and belief, the facts that I have stated are true.

I am/~~am not~~ willing to attend a hearing, public inquiry or court to give evidence on this matter, if this should prove to be necessary.

Signature: H. Clague Date: 28/5/12



Q

000000

[illegible]

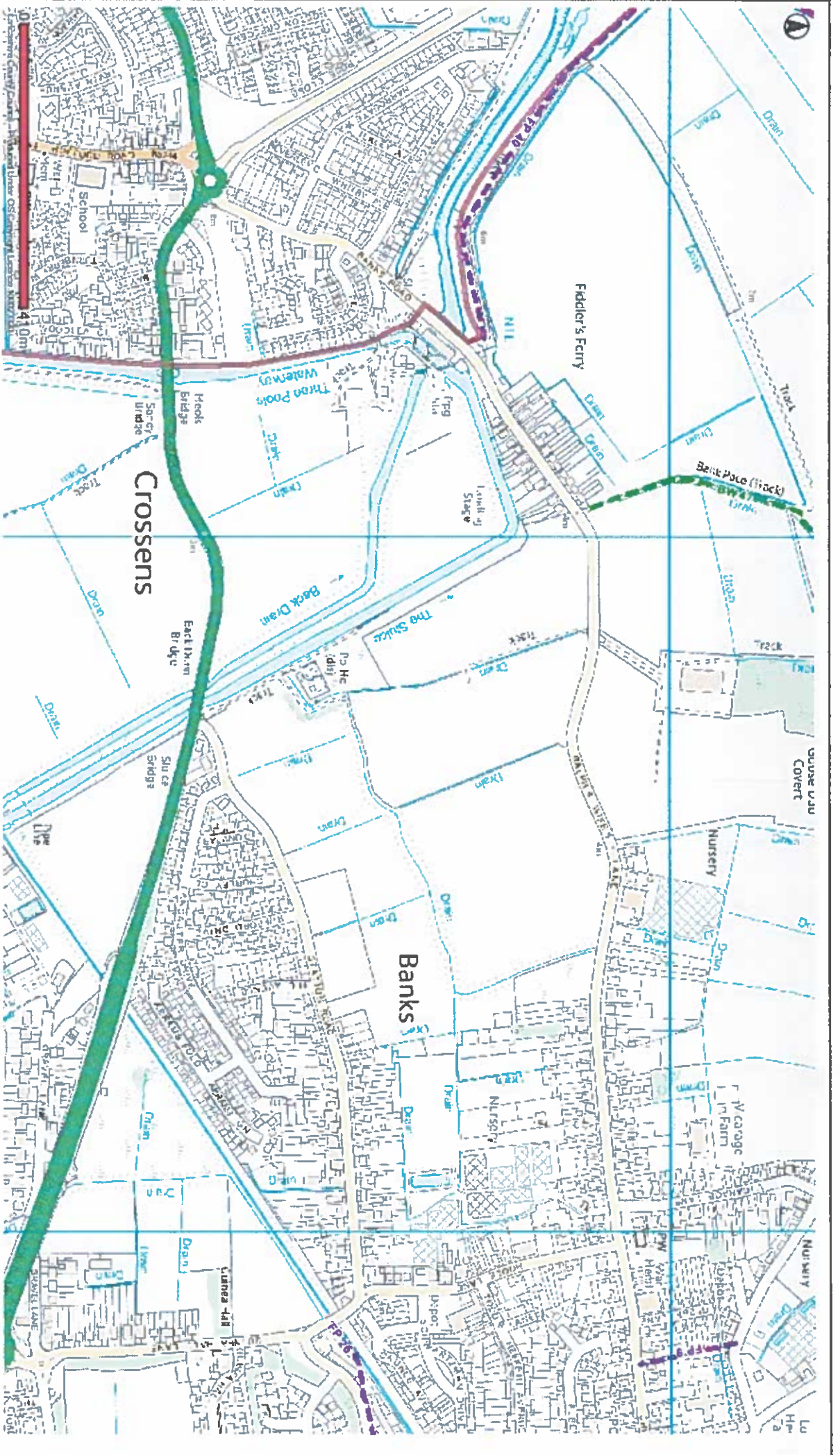
1

1998

© 2000 Blackwell Science Ltd

10

10



Crossens

Banks

Fiddler's Ferry

சென்னை (11/06/2023)

תנאי אחרים

1. 100%


County Council

Date: 08/06/2012

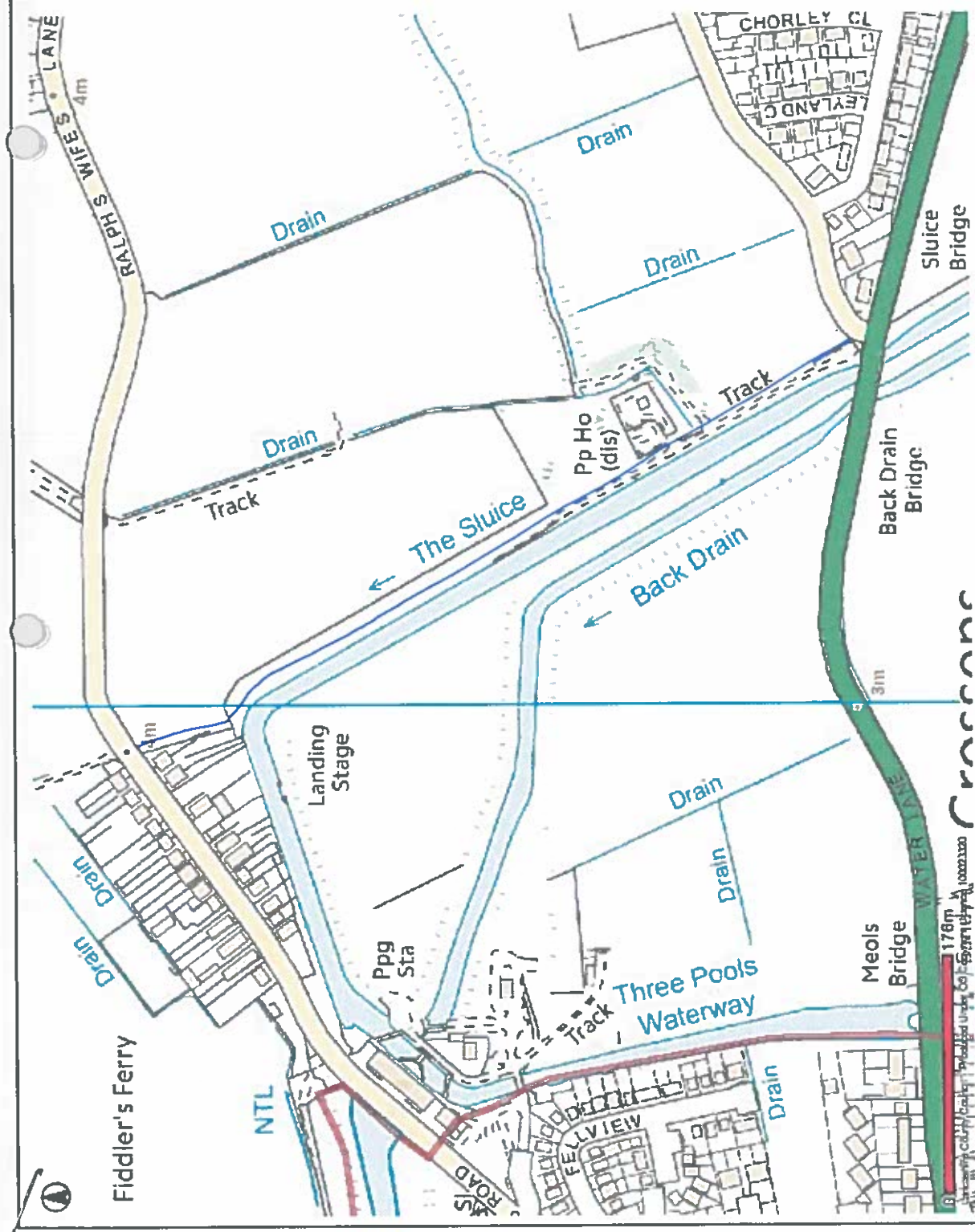
This map is reproduced from Ordnance Survey material with the Permission of Ordnance Survey on behalf of the Controller of Her Majesty's Stationery Office (C) Crown Copyright.
Unauthorised reproduction may lead to prosecution or civil proceedings.
Lancashire County Council - OS Licence 100023320 (C) 2010



Figure 1



Districts
Other District/Unitary Authority
Lancashire Districts



This map is reproduced from Ordnance Survey material with the Permission of Ordnance Survey on behalf of the Controller of Her Majesty's Stationery Office (C) Crown Copyright.
Unauthorised reproduction may lead to prosecution or civil proceedings.
Lancashire County Council - OS Licence 100023320 (C)
Centre of map: 338086/420590

Date: 22/01/2014

Lancashire
County Council

