

WILDLIFE AND COUNTRYSIDE ACT 1981

DEFINITIVE MAP AND STATEMENT OF PUBLIC RIGHTS OF WAY FOR THE COUNTY OF LANCASHIRE

**LANCASHIRE COUNTY COUNCIL
FOOTPATH FROM WARBURTON STREET TO GRANE ROAD, HASLINGDEN
(DEFINITIVE MAP MODIFICATION) ORDER 2021**


This Order is made by Lancashire County Council under Section 53(2)(b) of the Wildlife and Countryside Act, 1981 ("the Act") because it appears to that Authority that The Definitive Map and Statement of Public Rights of Way for the County of Lancashire require modification in consequence of the occurrence of an event specified in Section 53(3)(c)(i) namely the discovery by the Surveying Authority of evidence which (when considered with all other relevant evidence available to them) shows that a right of way which is not shown in the map and statement subsists or is reasonably alleged to subsist over land in the area to which the map relates, namely a public footpath.

The Authority have consulted with every local authority whose area includes the land to which the Order relates. Lancashire County Council hereby order that:

1. For the purposes of this Order, the "relevant date" is the 14th April 2021.
2. The Definitive Map and Statement of Public Rights of Way for the County of Lancashire shall be modified as described in Part I and Part II of the Schedule and shown on the map attached to the Order.
3. This Order shall take effect on the date it is confirmed and may be cited as the Public Rights of Way Footpath from Warburton Street to Grane Road, Haslingden (Definitive Map Modification) Order 2021.

Dated this 14th day of April 2021.

THE COMMON SEAL of the)
Lancashire County Council)
was hereunto affixed in the presence of)


Authorised Signatory



29675

SCHEDULE

PART I

MODIFICATION OF THE DEFINITIVE MAP

DESCRIPTION OF PATH OR WAY TO BE ADDED

The addition of a Footpath from the southern end of Warburton Street at its junction with Musbury View (point A on the Order Map) running in an east north easterly direction along the front of the terraced properties numbered 6-24 Warburton Buildings for approximately 50 metres to point B from where it continues in a north easterly direction along the eastern edge of the car park of a former Cantonese restaurant to Grane Road at point C.

The length of the footpath is approximately 100 metres.

PART II

MODIFICATION OF DEFINITIVE STATEMENT

VARIATION OF PARTICULARS OF PATH OR WAY

The Statement to be added for Haslingden 415 to read as follows:

Haslingden 415:

No. of Path: "415"

Kind of Path: "Footpath"

Position: " Footpath commencing at the southern end of Warburton Street at its junction with Musbury View (grid reference SD 7788 2243) running in an east north easterly direction along the front of the terraced properties numbered 6-24 Warburton Buildings for approximately 50 metres to SD 7794 2244 from where it continues in a north easterly direction along the eastern edge of the car park of a former Cantonese restaurant to pass through a 2 metre wide gap in a wall to Grane Road at SD 7796 2249. All distances and compass bearings are approximate."



Length: "0.1 kilometres"

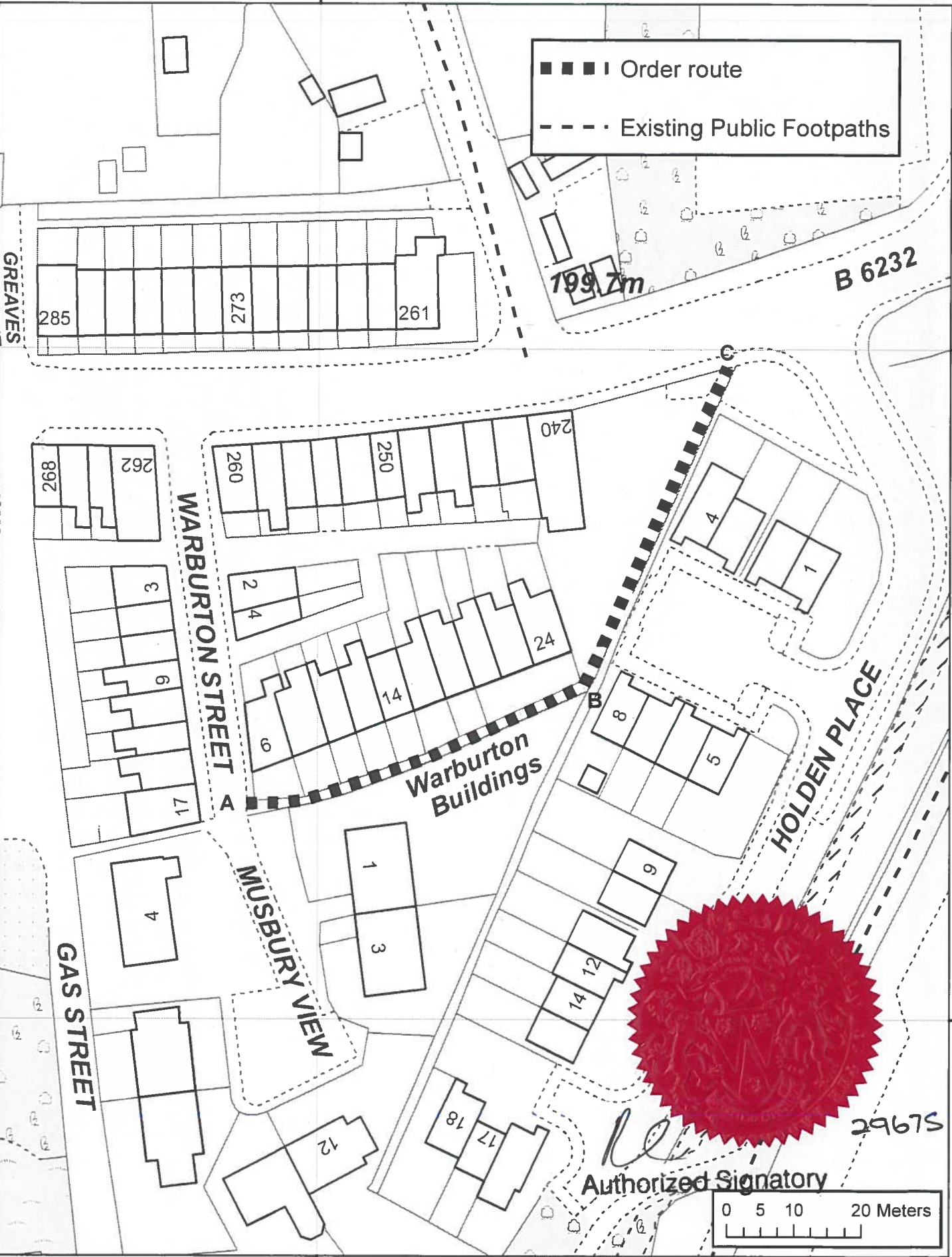
Other Particulars:

"Width – SD 7788 2243 to SD 7794 2244 – varies between 1 and 1.5 metres
SD 7794 2244 to SD 7796 2249 – 2 metres "

Limitations and Conditions: None."

377900

 Order route
 Existing Public Footpaths




422500

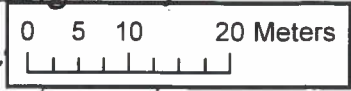
422500

422400

422400

377900


 SL962
 Authorized Signatory



Public Rights of Way
 PROW@lancashire.gov.uk
 01772 530317

Wildlife and Countryside Act 1981
 Addition of Footpath from Warburton Street to Grane Road, Haslingden

1:750



The digitised Rights of Way information should be used for guidance only as its accuracy cannot be guaranteed. Rights of Way information must be verified on the current Definitive Map before being supplied or used for any purpose.

This Map is reproduced from Ordnance Survey material with the permission of Ordnance Survey on behalf of the controller of Her Majesty's Stationery Office (C) Crown Copyright. Unauthorised reproduction infringes Crown Copyright and may lead to Prosecution or civil proceedings. Lancashire County Council Licence No. 100023320

WILDLIFE AND COUNTRYSIDE ACT 1981

DEFINITIVE MAP AND STATEMENT OF PUBLIC RIGHTS OF WAY FOR THE COUNTY OF LANCASHIRE

**LANCASHIRE COUNTY COUNCIL
FOOTPATH FROM WARBURTON STREET TO GRANE ROAD, HASLINGDEN
(DEFINITIVE MAP MODIFICATION) ORDER 2021**


This Order is made by Lancashire County Council under Section 53(2)(b) of the Wildlife and Countryside Act, 1981 ("the Act") because it appears to that Authority that The Definitive Map and Statement of Public Rights of Way for the County of Lancashire require modification in consequence of the occurrence of an event specified in Section 53(3)(c)(i) namely the discovery by the Surveying Authority of evidence which (when considered with all other relevant evidence available to them) shows that a right of way which is not shown in the map and statement subsists or is reasonably alleged to subsist over land in the area to which the map relates, namely a public footpath.

The Authority have consulted with every local authority whose area includes the land to which the Order relates. Lancashire County Council hereby order that:

1. For the purposes of this Order, the "relevant date" is the 14th April 2021.
2. The Definitive Map and Statement of Public Rights of Way for the County of Lancashire shall be modified as described in Part I and Part II of the Schedule and shown on the map attached to the Order.
3. This Order shall take effect on the date it is confirmed and may be cited as the Public Rights of Way Footpath from Warburton Street to Grane Road, Haslingden (Definitive Map Modification) Order 2021.

Dated this 14th day of April 2021.

THE COMMON SEAL of the)
Lancashire County Council)
was hereunto affixed in the presence of)


Authorised Signatory



29675

SCHEDULE

PART I

MODIFICATION OF THE DEFINITIVE MAP

DESCRIPTION OF PATH OR WAY TO BE ADDED

The addition of a Footpath from the southern end of Warburton Street at its junction with Musbury View (point A on the Order Map) running in an east north easterly direction along the front of the terraced properties numbered 6-24 Warburton Buildings for approximately 50 metres to point B from where it continues in a north easterly direction along the eastern edge of the car park of a former Cantonese restaurant to Grane Road at point C.

The length of the footpath is approximately 100 metres.

PART II

MODIFICATION OF DEFINITIVE STATEMENT

VARIATION OF PARTICULARS OF PATH OR WAY

The Statement to be added for Haslingden 415 to read as follows:

Haslingden 415:

No. of Path: "415"

Kind of Path: "Footpath"

Position: " Footpath commencing at the southern end of Warburton Street at its junction with Musbury View (grid reference SD 7788 2243) running in an east north easterly direction along the front of the terraced properties numbered 6-24 Warburton Buildings for approximately 50 metres to SD 7794 2244 from where it continues in a north easterly direction along the eastern edge of the car park of a former Cantonese restaurant to pass through a 2 metre wide gap in a wall to Grane Road at SD 7796 2249. All distances and compass bearings are approximate."



Length: "0.1 kilometres"

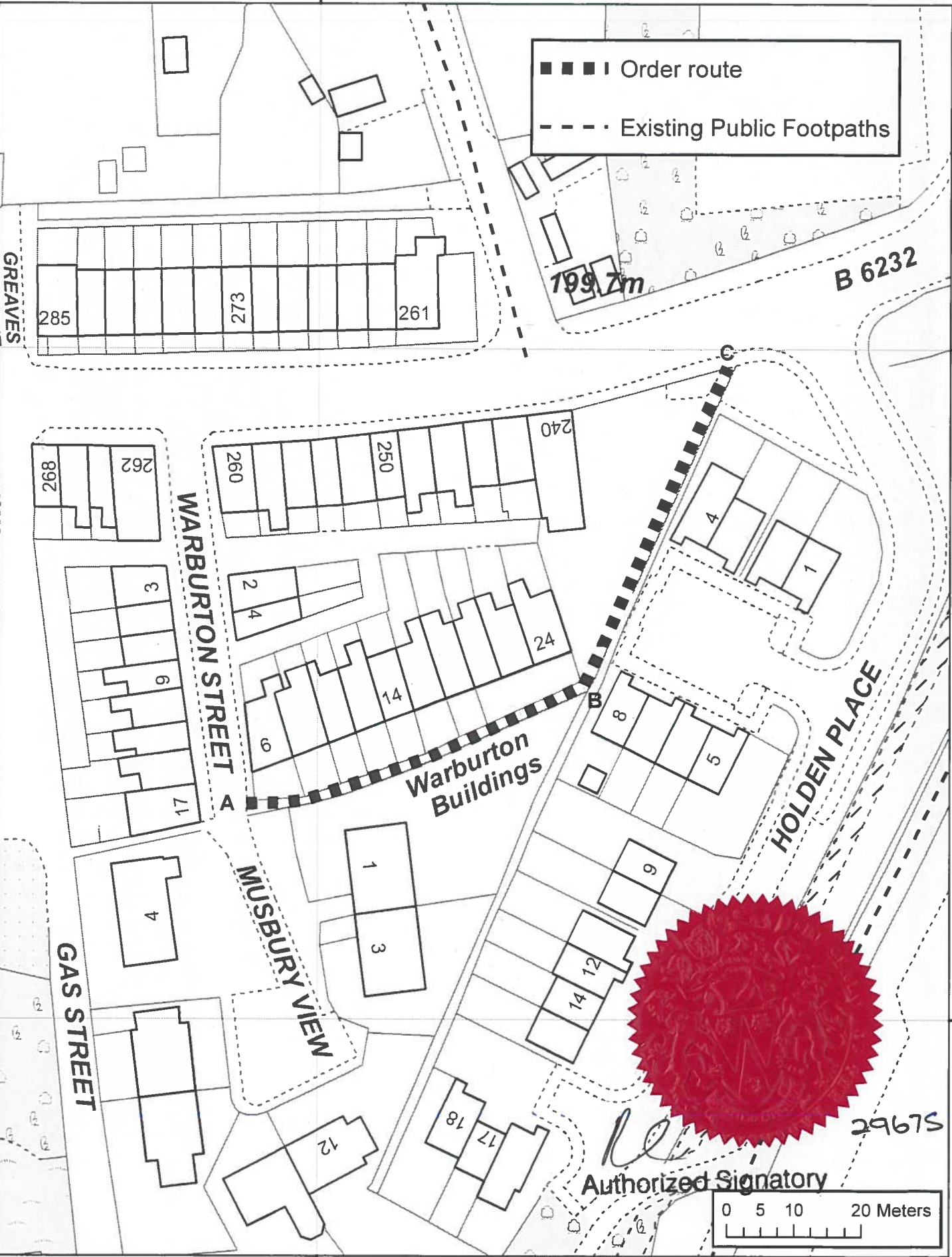
Other Particulars:

"Width – SD 7788 2243 to SD 7794 2244 – varies between 1 and 1.5 metres
SD 7794 2244 to SD 7796 2249 – 2 metres "

Limitations and Conditions: None."

377900

 Order route
 Existing Public Footpaths



422500

422500

422400

422400

377900



Public Rights of Way
PROW@lancashire.gov.uk
01772 530317

Wildlife and Countryside Act 1981
Addition of Footpath from Warburton Street to Grane Road, Haslingden

1:750



The digitised Rights of Way information should be used for guidance only as its accuracy cannot be guaranteed. Rights of Way information must be verified on the current Definitive Map before being supplied or used for any purpose.

This Map is reproduced from Ordnance Survey material with the permission of Ordnance Survey on behalf of the controller of Her Majesty's Stationery Office (C) Crown Copyright. Unauthorised reproduction infringes Crown Copyright and may lead to Prosecution or civil proceedings. Lancashire County Council Licence No. 100023320

WILDLIFE AND COUNTRYSIDE ACT 1981

DEFINITIVE MAP AND STATEMENT OF PUBLIC RIGHTS OF WAY FOR THE COUNTY OF LANCASHIRE

**LANCASHIRE COUNTY COUNCIL
FOOTPATH FROM WARBURTON STREET TO GRANE ROAD, HASLINGDEN
(DEFINITIVE MAP MODIFICATION) ORDER 2021**


This Order is made by Lancashire County Council under Section 53(2)(b) of the Wildlife and Countryside Act, 1981 ("the Act") because it appears to that Authority that The Definitive Map and Statement of Public Rights of Way for the County of Lancashire require modification in consequence of the occurrence of an event specified in Section 53(3)(c)(i) namely the discovery by the Surveying Authority of evidence which (when considered with all other relevant evidence available to them) shows that a right of way which is not shown in the map and statement subsists or is reasonably alleged to subsist over land in the area to which the map relates, namely a public footpath.

The Authority have consulted with every local authority whose area includes the land to which the Order relates. Lancashire County Council hereby order that:

1. For the purposes of this Order, the "relevant date" is the 14th April 2021.
2. The Definitive Map and Statement of Public Rights of Way for the County of Lancashire shall be modified as described in Part I and Part II of the Schedule and shown on the map attached to the Order.
3. This Order shall take effect on the date it is confirmed and may be cited as the Public Rights of Way Footpath from Warburton Street to Grane Road, Haslingden (Definitive Map Modification) Order 2021.

Dated this 14th day of April 2021.

THE COMMON SEAL of the)
Lancashire County Council)
was hereunto affixed in the presence of)


Authorised Signatory



29675

SCHEDULE

PART I

MODIFICATION OF THE DEFINITIVE MAP

DESCRIPTION OF PATH OR WAY TO BE ADDED

The addition of a Footpath from the southern end of Warburton Street at its junction with Musbury View (point A on the Order Map) running in an east north easterly direction along the front of the terraced properties numbered 6-24 Warburton Buildings for approximately 50 metres to point B from where it continues in a north easterly direction along the eastern edge of the car park of a former Cantonese restaurant to Grane Road at point C.

The length of the footpath is approximately 100 metres.

PART II

MODIFICATION OF DEFINITIVE STATEMENT

VARIATION OF PARTICULARS OF PATH OR WAY

The Statement to be added for Haslingden 415 to read as follows:

Haslingden 415:

No. of Path: "415"

Kind of Path: "Footpath"

Position: " Footpath commencing at the southern end of Warburton Street at its junction with Musbury View (grid reference SD 7788 2243) running in an east north easterly direction along the front of the terraced properties numbered 6-24 Warburton Buildings for approximately 50 metres to SD 7794 2244 from where it continues in a north easterly direction along the eastern edge of the car park of a former Cantonese restaurant to pass through a 2 metre wide gap in a wall to Grane Road at SD 7796 2249. All distances and compass bearings are approximate."



Length: "0.1 kilometres"

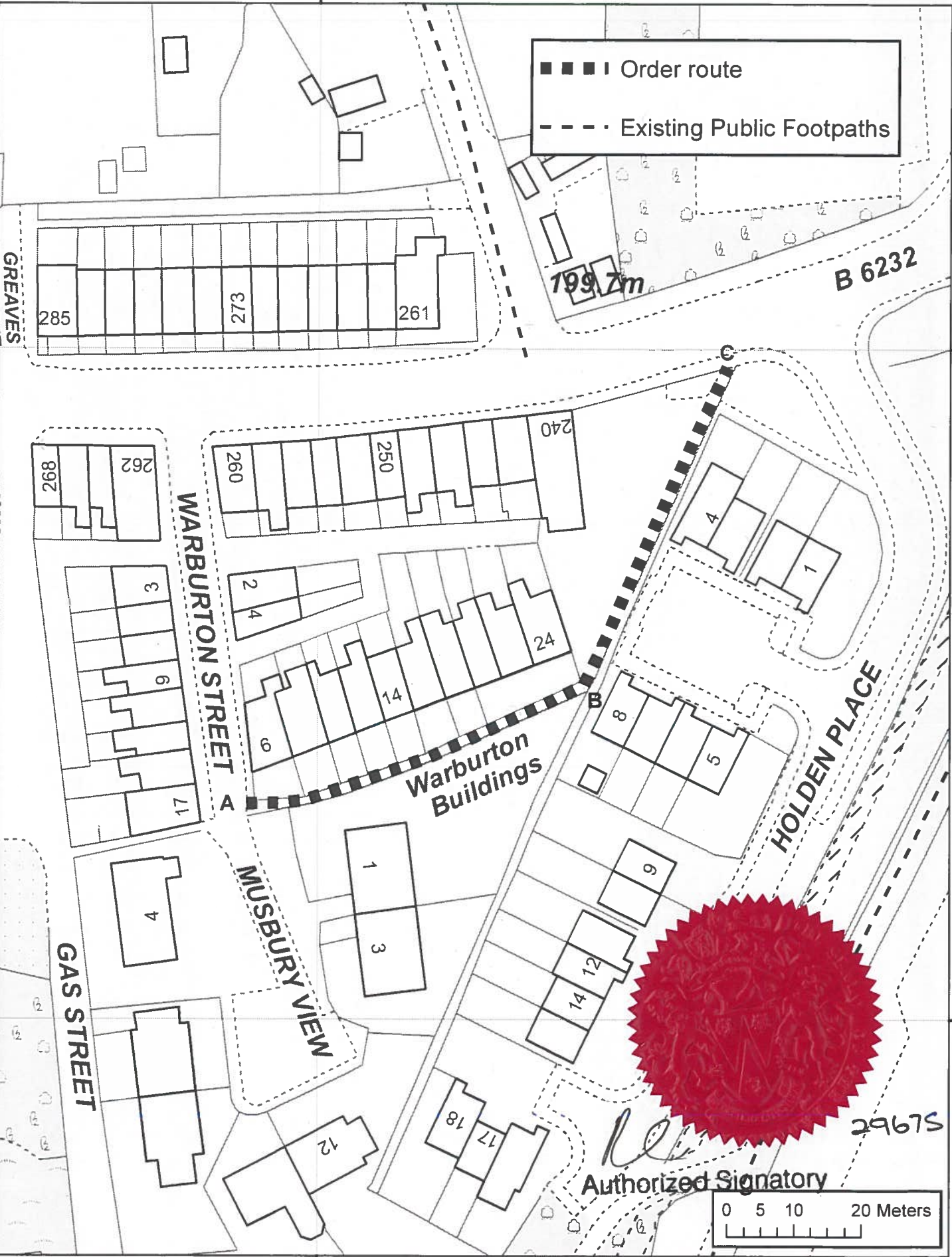
Other Particulars:

"Width – SD 7788 2243 to SD 7794 2244 – varies between 1 and 1.5 metres
SD 7794 2244 to SD 7796 2249 – 2 metres "

Limitations and Conditions: None."

377900

 Order route
 Existing Public Footpaths



422500

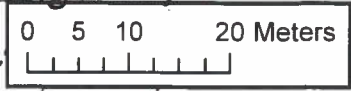
422500

422400

422400

377900

Authorized Signatory



Public Rights of Way
 PROW@lancashire.gov.uk
 01772 530317

Wildlife and Countryside Act 1981
 Addition of Footpath from Warburton Street to Grane Road, Haslingden

1:750



The digitised Rights of Way information should be used for guidance only as its accuracy cannot be guaranteed. Rights of Way information must be verified on the current Definitive Map before being supplied or used for any purpose.

This Map is reproduced from Ordnance Survey material with the permission of Ordnance Survey on behalf of the controller of Her Majesty's Stationery Office (C) Crown Copyright. Unauthorised reproduction infringes Crown Copyright and may lead to Prosecution or civil proceedings. Lancashire County Council Licence No. 100023320