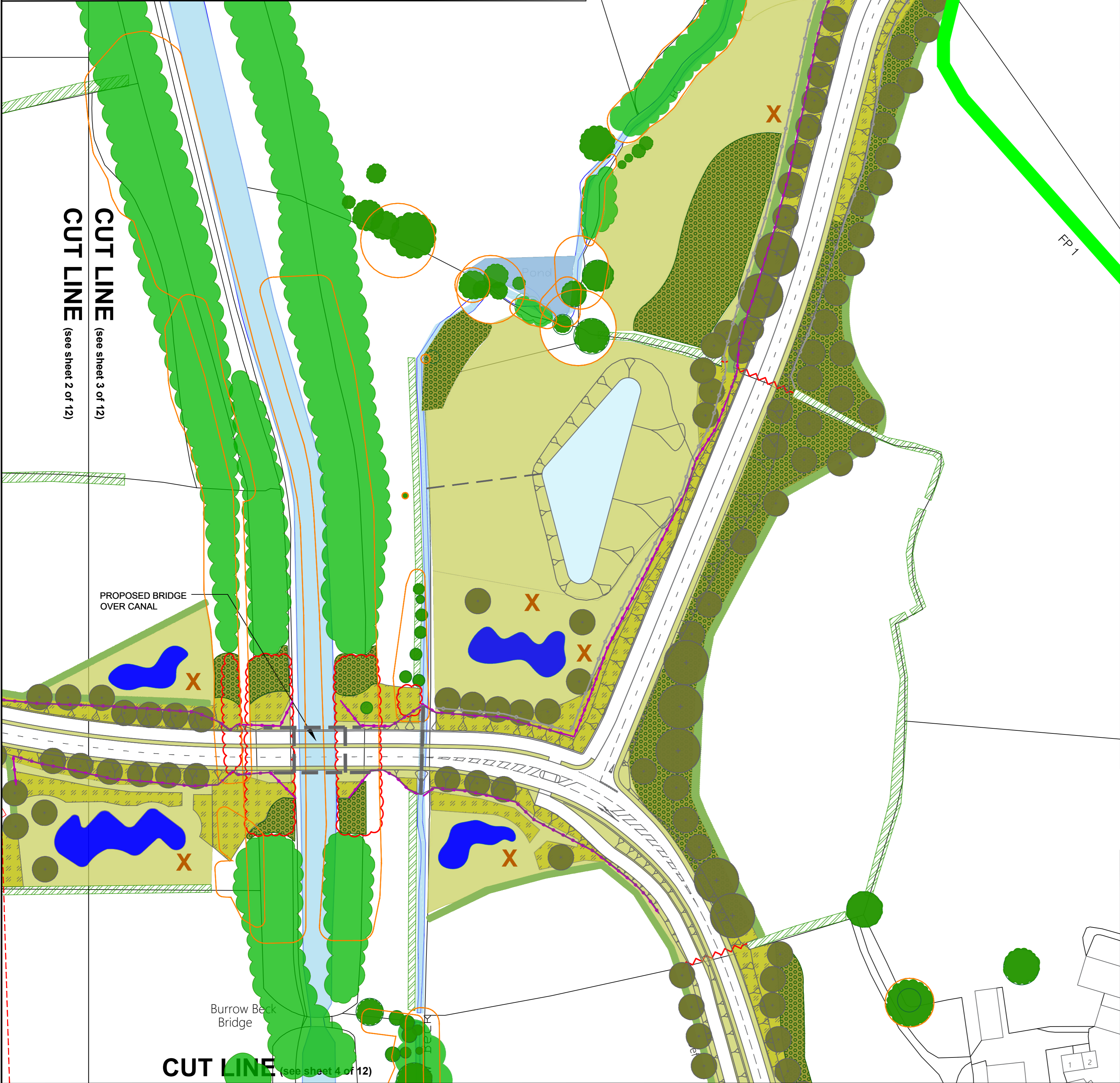
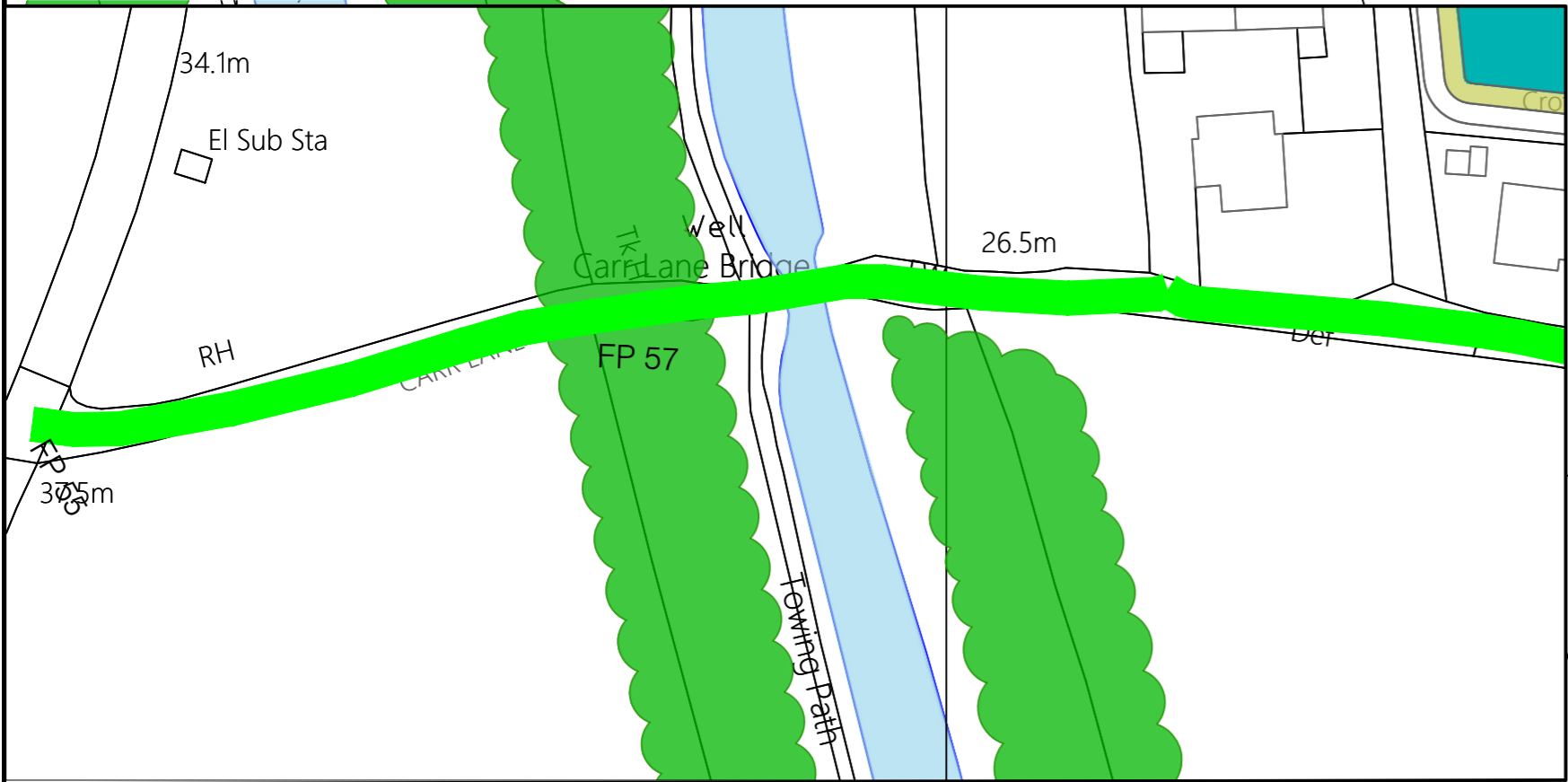
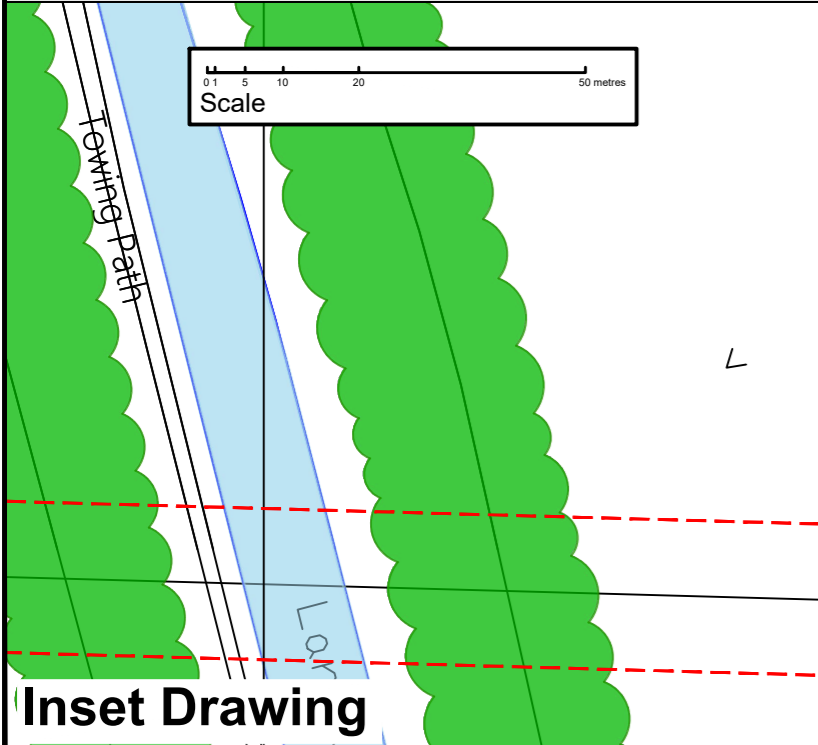
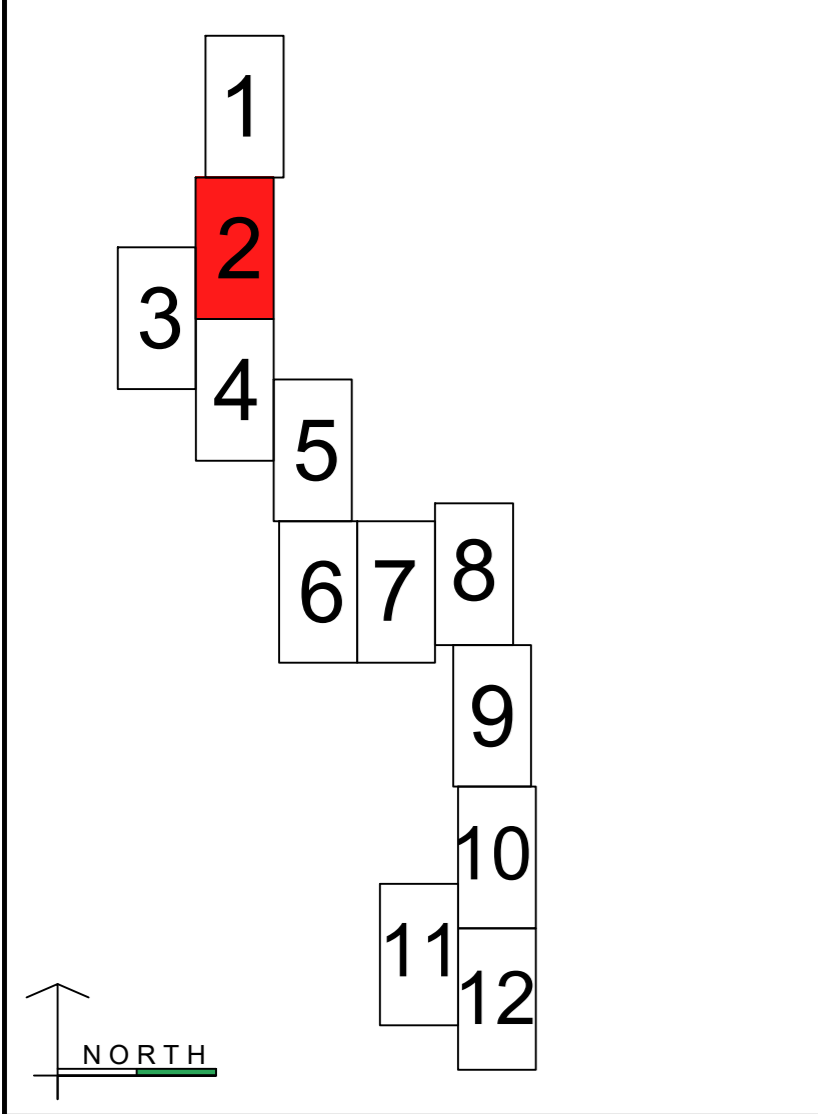




Drawing Sheet Arrangement (NTS)



CUT LINE (see sheet 1 of 12)

KEY

Existing	To be removed
Woodland	Existing Hedge to be removed
Tree	Existing Tree/Trees to be removed
Hedgerow	Existing Group of Trees to be removed
Waterbody/Water Course	Root Protection Area
Grassland	
Culvert	
Proposed	
Native Woodland	Public Footpath Diversions
Individual Native Trees	Public Footpath
Native Shrubs	FP 3 Public Footpath Number
Native Hedgerow	Bridleway
Grassland	
Individual Ornamental Trees	
Ornamental Shrubs	Fencing
Bulb Planting	Amphibian Barrier
Wetland	1 Metre High Fence
Ponds	2 Metre High Fence
Attenuation Pond	Otter Fencing
Reed Planting	
Water Course	Other
Hibernacula	20m wide Tree Free Pylon Corridor
Culvert	

Notes

Full tree report yet to be assessed and incorporated into the design

Fence positions added but effects on landscape not fully discussed/ agreed due to timescale restrictions

Exact positions of wildlife fences to be confirmed

Access points for maintenance to be determined

Additional biodiversity net gain land to be found

B	FEB 23	ISSUED FOR CONSULTATION	KC	NB/SN
A	JAN 23	UPDATED WITH NEW ALIGNMENT AND ECOLOGY COMMENTS	KC	JS/SN
No.	DATE	AMENDMENT DETAILS	DRN BY	CHK BY
REVISIONS				
Lancashire County Council				
PLANNING & ENVIRONMENT				
INFRASTRUCTURE DELIVERY TEAM				
PROJECT TITLE: CLM14				
M6 J33 AND BAILRIGG GARDEN VILLAGE				
DRAWING TITLE: ENVIRONMENTAL MASTERPLAN				
DRAWING No. CLM14-LCC-DR-0100				
SCALE @ A0 1:1000 @A1				
PROJECT No. CLM14				
DATE: Nov 22	DRAWN BY: JS	CHECKED BY: LE	SHEET No. 2 of 12	REVISION: B

