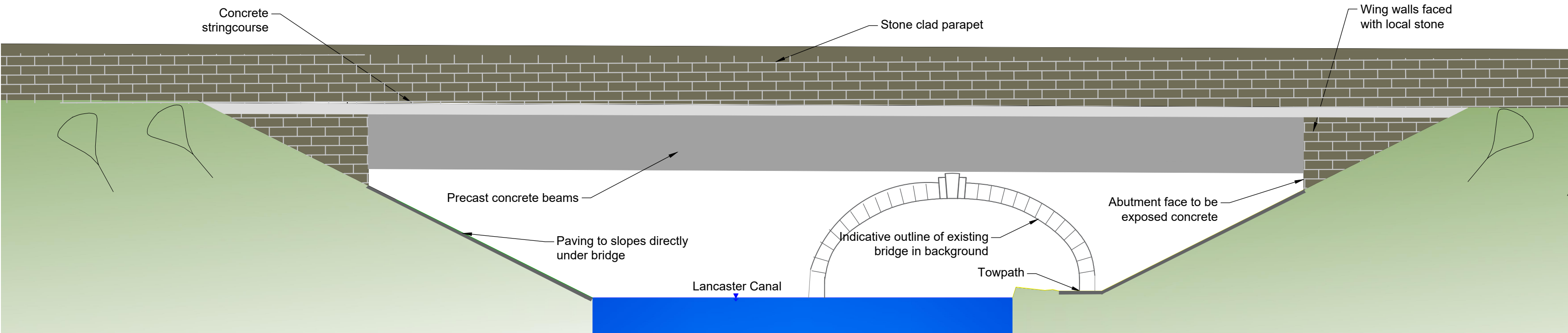
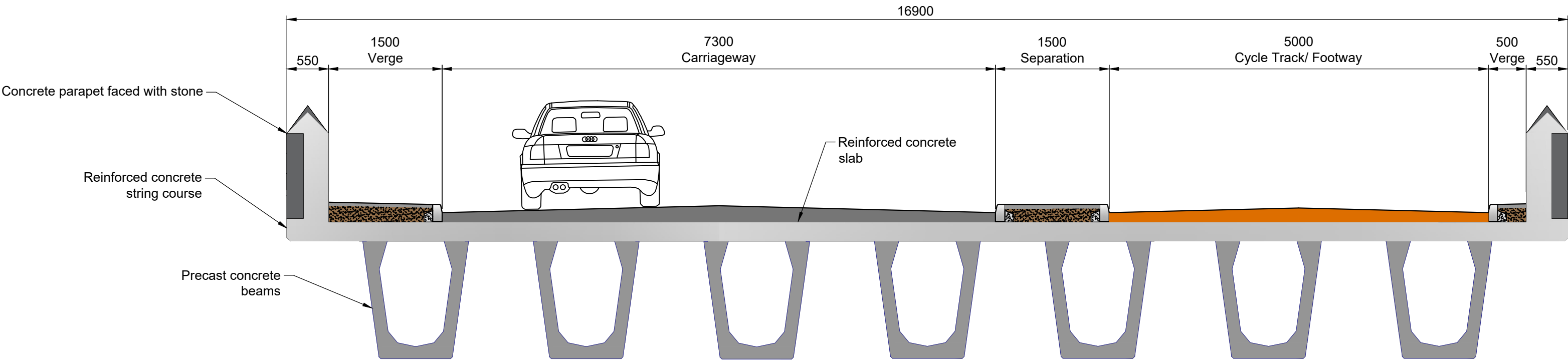


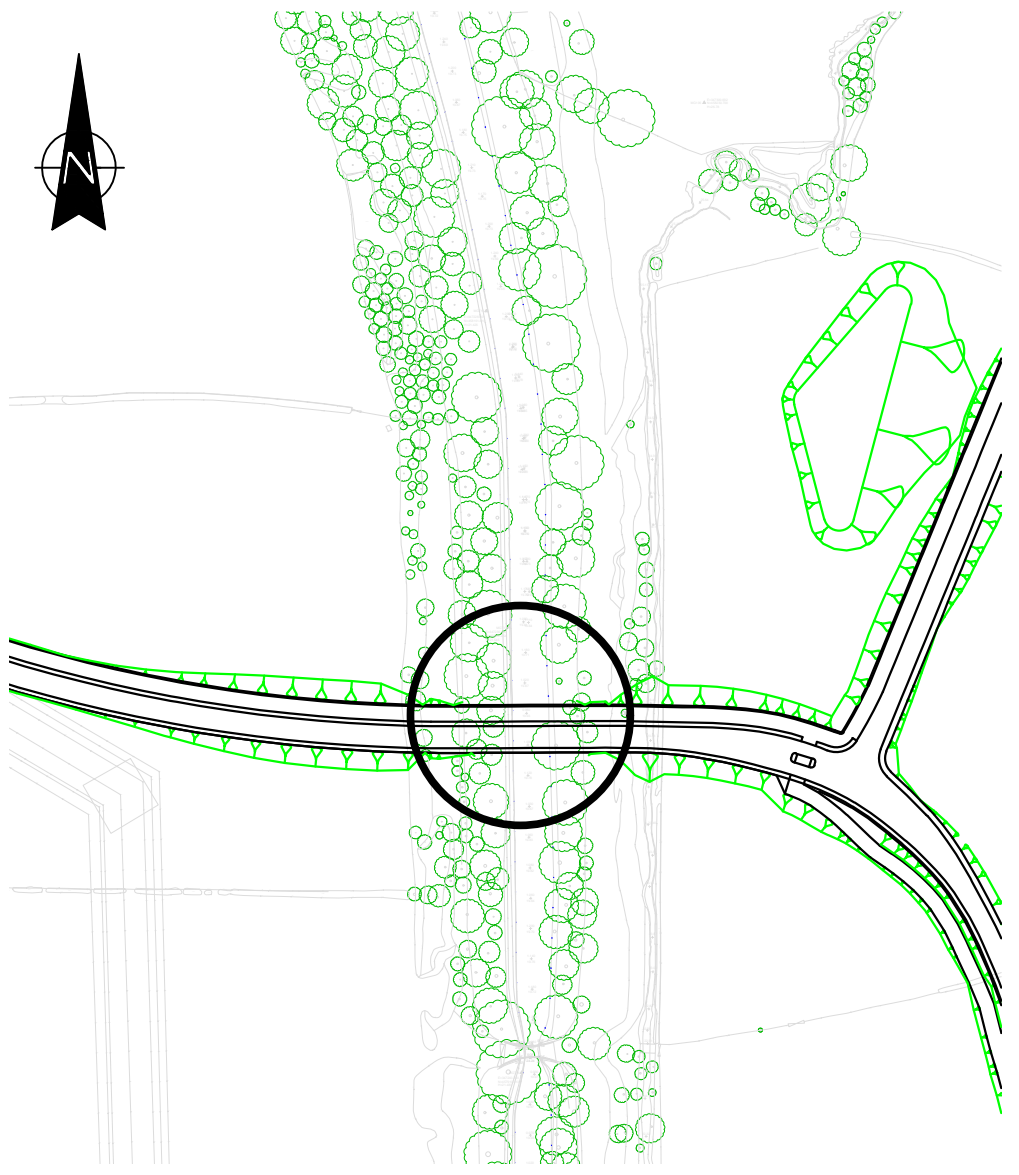
PROPOSED PLAN
Scale 1:100



NORTH ELEVATION
Scale 1:100



SECTION A-A: OPTION D
Scale 1:50



Based upon the Ordnance Survey mapping with the permission of the Controller of Her Majesty's Stationary Office Crown Copyright. Unauthorised reproduction infringes Crown Copyright and may lead to prosecution or civil proceedings.
Lancashire County Council. Licence No 100023320.

LOCATION PLAN
Scale 1:2500

- Notes:
1. All dimensions given in millimeters unless otherwise stated.

No.	DATE	AMENDMENT DETAILS	CHECKED BY	DRAWN BY
REVISIONS				
Lancashire County Council		Design and Construction		
PROJECT TITLE		CLM14 M6 JUNCTION 33 STRUCTURES		
DRAWING TITLE		BURROW HEIGHTS CANAL BRIDGE NO.6646 - OPTION D CONSULTATION - GENERAL ARRANGEMENT		
DRAWN BY		JH	PROJECT No.	CLM14
CHECKED BY		ES	DRAWING No.	
DATE		JAN 2023	CLM14-DEV-DR-0130-2009	
SCALE @ A1		AS SHOWN	SHEET No.	1 of 1
CLIENT No.				-