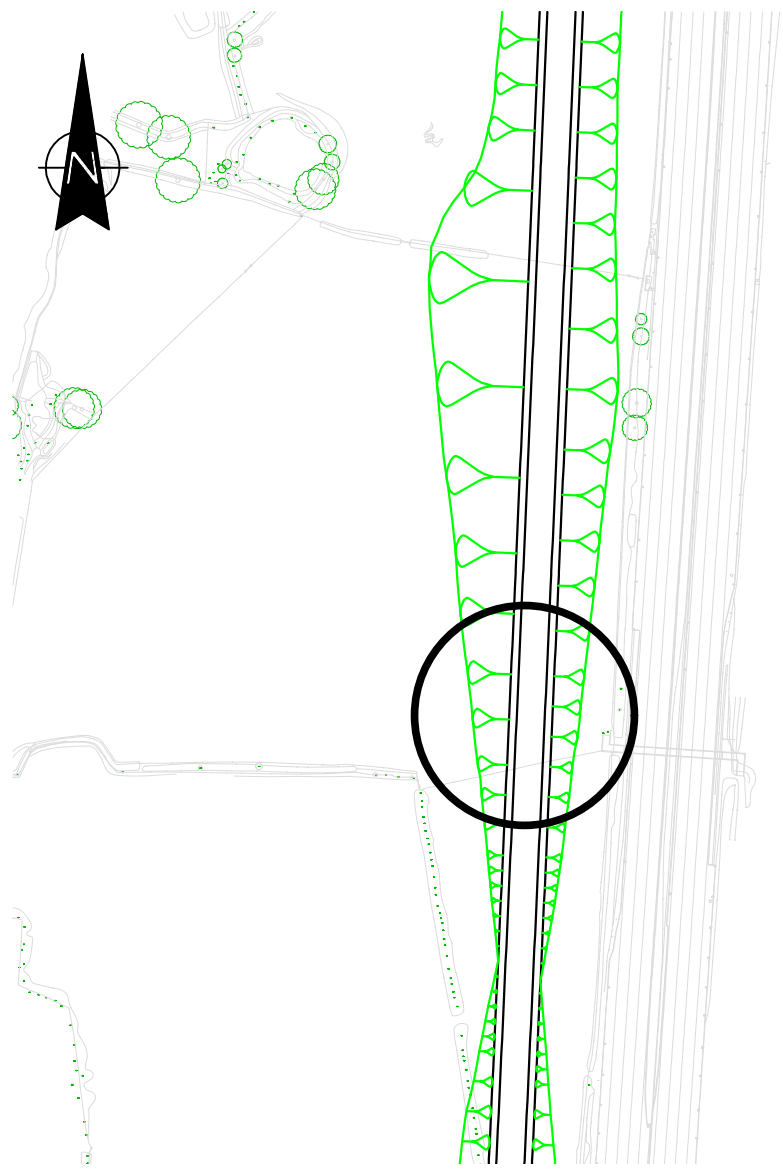
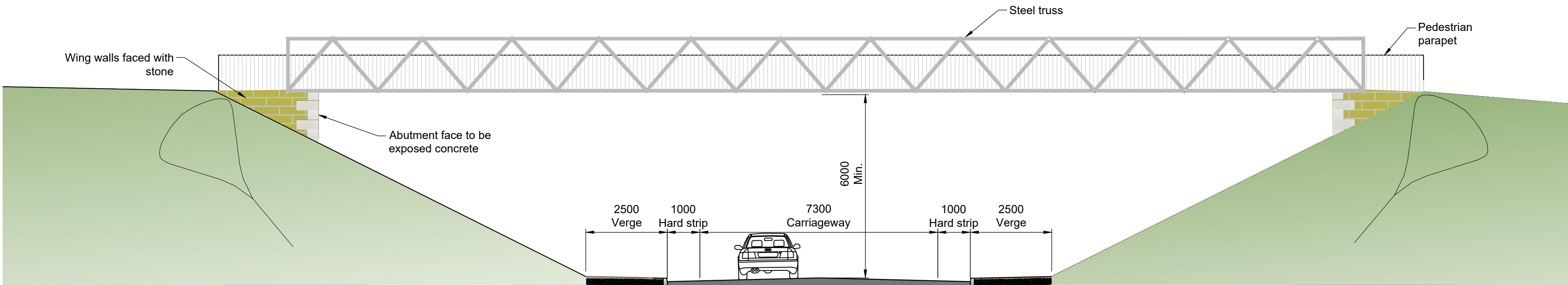


**PROPOSED PLAN**  
Scale 1:200

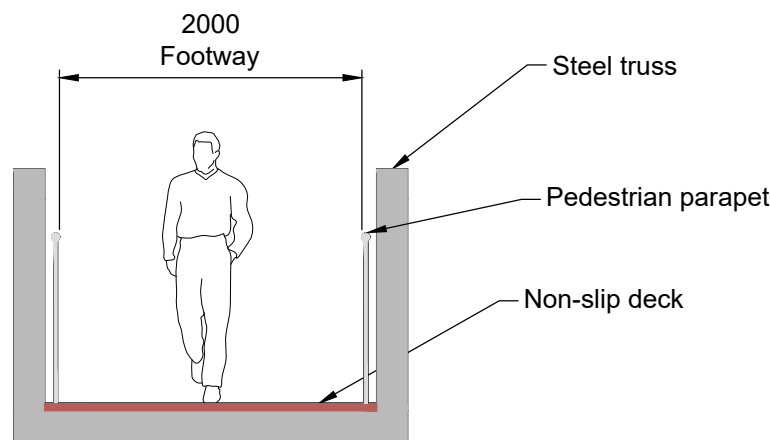


Based upon the Ordnance Survey mapping with the permission of the Controller of Her Majesty's Stationary Office Crown Copyright. Unauthorised reproduction infringes Crown Copyright and may lead to prosecution or civil proceedings.  
Lancashire County Council. Licence No 100023320.

**LOCATION PLAN**  
Scale 1:2500



**SOUTH ELEVATION**  
Scale 1:100



**SECTION A-A**  
Scale 1:50

Notes:  
1. All dimensions given in millimeters unless otherwise stated.

No.	DATE	AMENDMENT DETAILS	CHECKED BY	DRAWN BY
REVISIONS				
<b>Lancashire County Council</b>		Design and Construction		
PROJECT TITLE		CLM14 M6 JUNCTION 33 STRUCTURES		
DRAWING TITLE		COCKSHADES WEST FOOTBRIDGE NO. 6641 CONSULTATION - GENERAL ARRANGEMENT		
DRAWN BY		JH	PROJECT No.	CLM14
CHECKED BY		ES	DRAWING No.	
DATE		JAN 2023	CLM14-DEV-DR-0130-2003	
SCALE @ A1		AS SHOWN	SHEET No.	REVISION
CLIENT No.			1 of 1	-