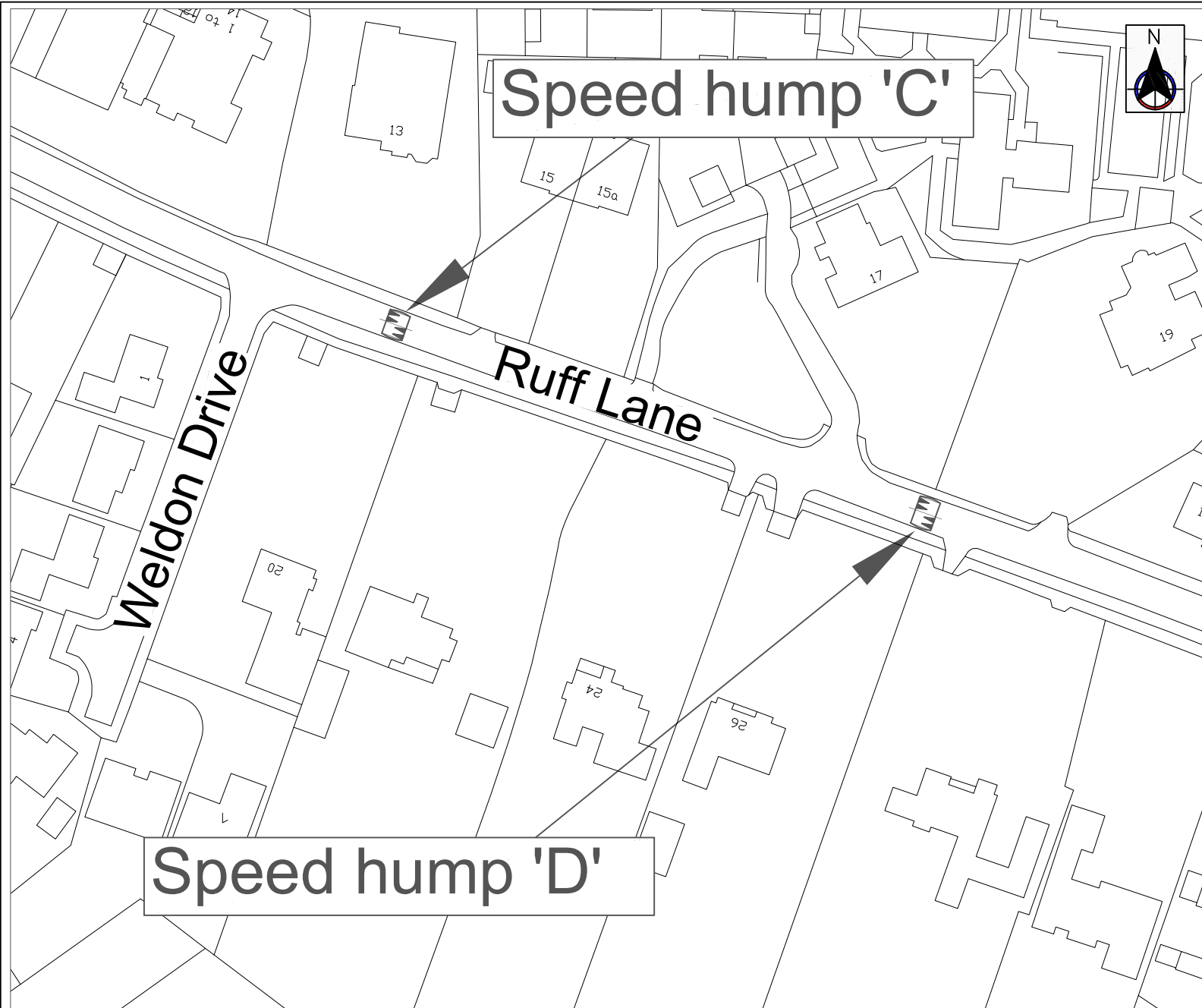


Road Humps A and B

A) Ruff Lane, Ormskirk, from a point 40.3 metres southeast of its junction with the Centreline of Knowsley Road for a distance of 3.7 metres in the south easterly direction.;

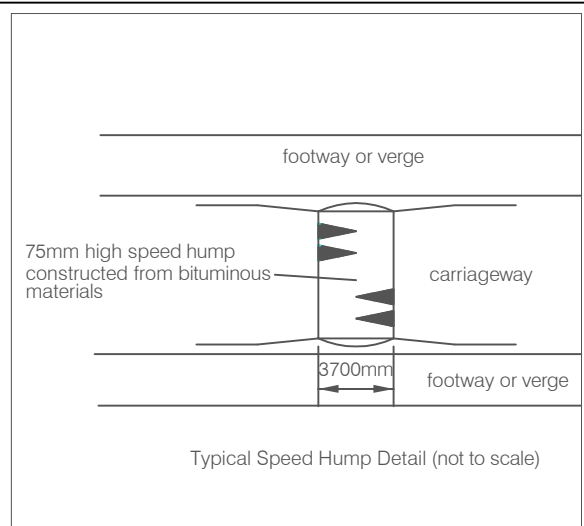
B) Ruff Lane, Ormskirk, from a point 160.1 metres southeast of its junction with the Centreline of Knowsley Road for a distance of 3.7 metres in the south easterly direction.;

	Design and Construction SCALE BAR (PLOTTED mm)	PROJECT TITLE Traffic Calming Humps A & B	DRAWN BY Chris Nolan	CLIENT No.	NO. Date Amendment Details Drawn by: Checked by:
	ISSUE PURPOSE Formal Notice	DRAWING TITLE Road Humps Ruff Lane, Ormskirk	CHECKED BY David Davies	SCHEME NO. SCHEME NO	
		DATE 16th March 2022	DRAWING No.	SHEET No. 1 of 4	REVISION X
		SCALE @ A4 1:1000 @ A4			



Speed hump 'C'

Speed hump 'D'

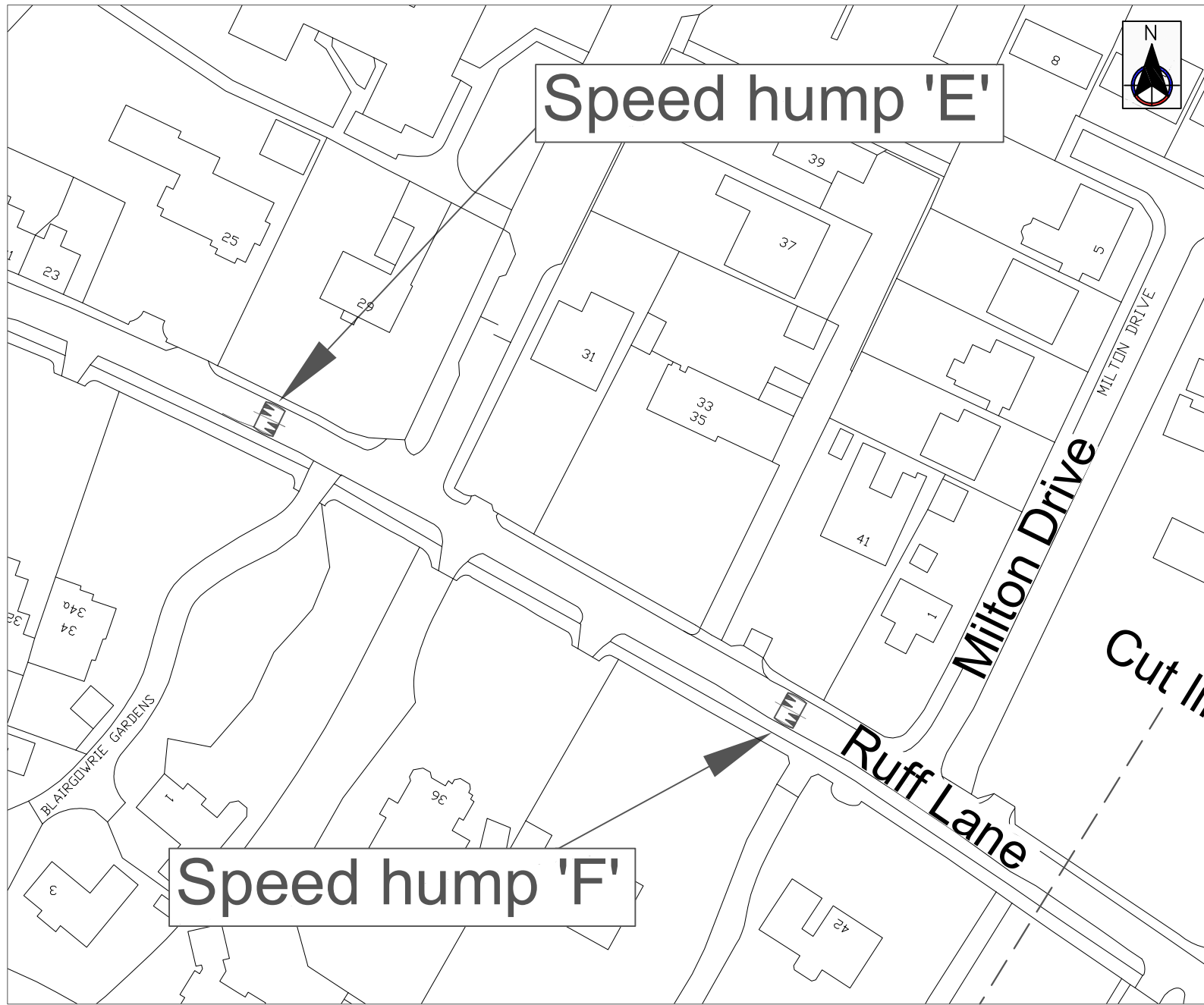


Road Humps C and D

C) Ruff Lane, Ormskirk, from a point 269.8 metres southeast of its junction with the Centreline of Knowsley Road for a distance of 3.7 metres in the south easterly direction.;

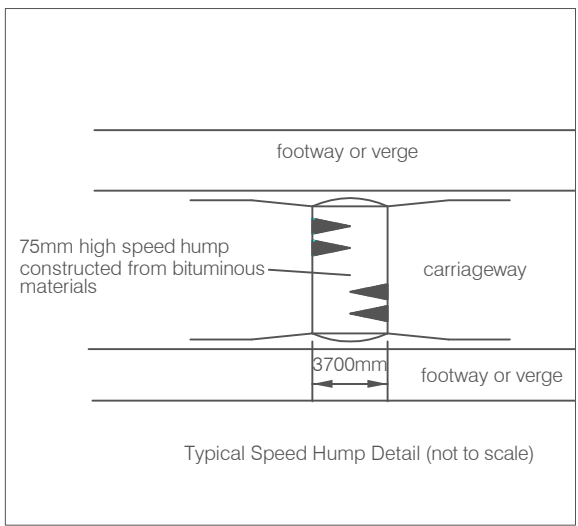
D) Ruff Lane, Ormskirk, from a point 367.7 metres southeast of its junction with the Centreline of Knowsley Road for a distance of 3.7 metres in the south easterly direction.;

	Design and Construction SCALE BAR (PLOTTED mm)	PROJECT TITLE Traffic Calming Humps C & D	DRAWN BY Chris Nolan	CLIENT No.	<table border="1"> <tr> <td>NO.</td> <td>Date</td> <td>Amendment Details</td> <td>Drawn by:</td> <td>Checked by:</td> </tr> <tr> <td colspan="5" style="text-align: center;">REVISIONS</td> </tr> </table>	NO.	Date	Amendment Details	Drawn by:	Checked by:	REVISIONS				
	NO.	Date	Amendment Details	Drawn by:		Checked by:									
REVISIONS															
ISSUE PURPOSE Formal Notice	DRAWING TITLE Road Humps Ruff Lane, Ormskirk	CHECKED BY David Davies	DATE 16th March 2022	SCHEME NO. SCHEME NO											
		SCALE @ A4 1:1000 @ A4	SHEET No. 2 of 4	REVISION X											



Speed hump 'E'

Speed hump 'F'

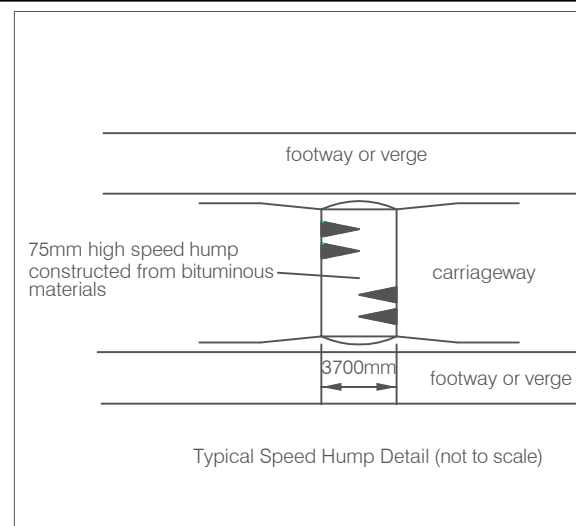
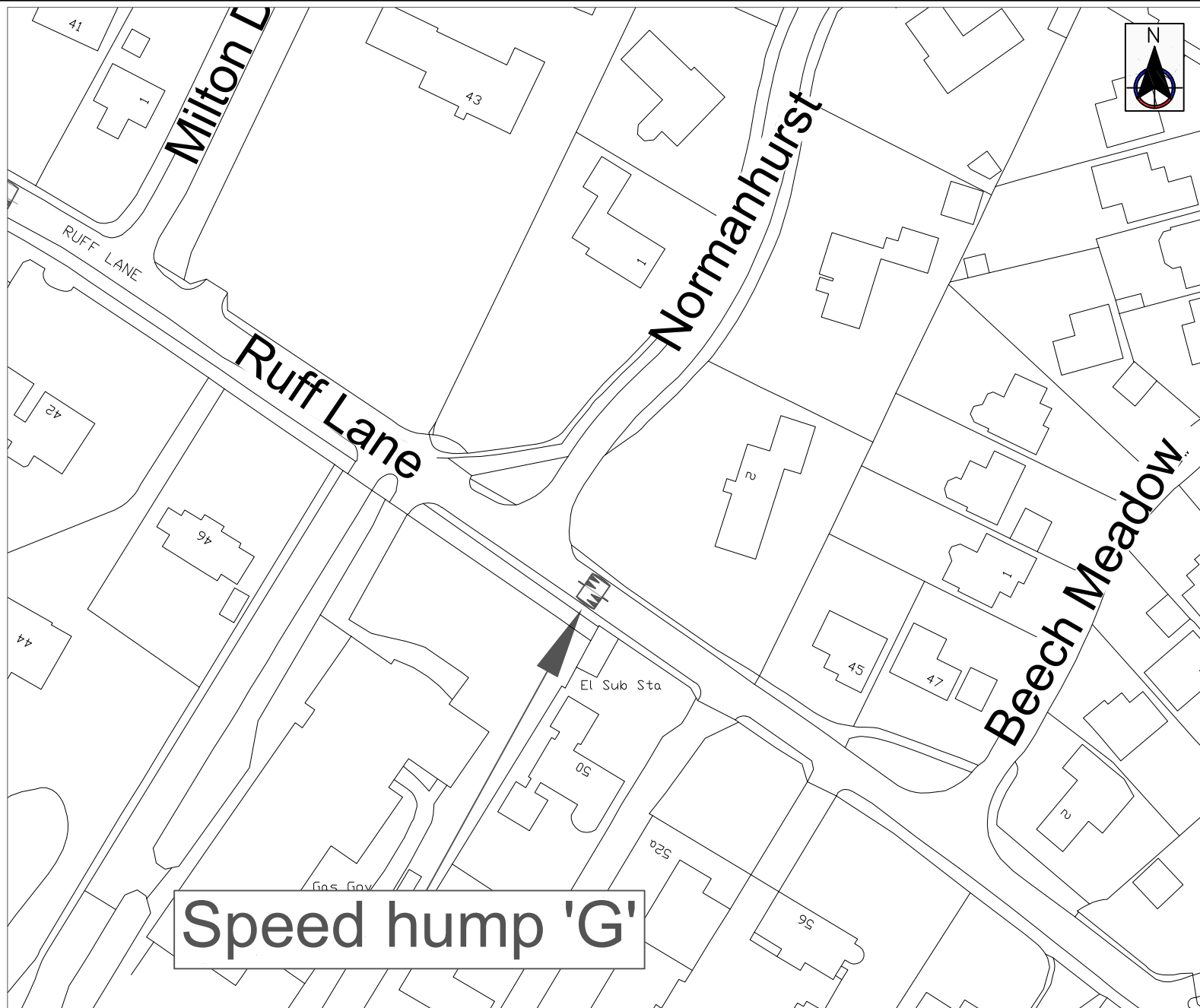


Road Humps E and F

E) Ruff Lane, Ormskirk, from a point 5481.3 metres southeast of its junction with the Centreline of Knowsley Road for a distance of 3.7 metres in the south easterly direction.;

F) Ruff Lane, Ormskirk, from a point 585.4 metres southeast of its junction with the Centreline of Knowsley Road for a distance of 3.7 metres in the south easterly direction.;

	Design and Construction	PROJECT TITLE Traffic Calming Humps E & F	DRAWN BY Chris Nolan	CLIENT No.	<table border="1"> <tr> <td>NO.</td> <td>Date</td> <td>Amendment Details</td> <td>Drawn by:</td> <td>Checked by:</td> </tr> <tr> <td></td> <td></td> <td></td> <td></td> <td></td> </tr> </table>	NO.	Date	Amendment Details	Drawn by:	Checked by:					
	NO.	Date	Amendment Details	Drawn by:		Checked by:									
<p>SCALE BAR (PLOTTED mm)</p>	DRAWING TITLE Road Humps Ruff Lane, Ormskirk	CHECKED BY David Davies	SCHEME NO. SCHEME NO	DRAWING No.											
ISSUE PURPOSE Formal Notice	SCALE @ A4 1:1000 @ A4	DATE 16th March 2022	SHEET No. 3 of 4	REVISION X	REVISIONS										



Road Humps G

G) Ruff Lane, Ormskirk, from a point 709.1 metres southeast of its junction with the Centreline of Knowsley Road for a distance of 3.7 metres in the south easterly direction.;

Speed hump 'G'

	Design and Construction SCALE BAR (PLOTTED mm)	PROJECT TITLE Traffic Calming Hump G	DRAWN BY Chris Nolan	CLIENT No.	<table border="1"> <tr> <td>NO.</td> <td>Date</td> <td>Amendment Details</td> <td>Drawn by:</td> <td>Checked by:</td> </tr> <tr> <td></td> <td></td> <td></td> <td></td> <td></td> </tr> </table>	NO.	Date	Amendment Details	Drawn by:	Checked by:					
	NO.	Date	Amendment Details	Drawn by:		Checked by:									
ISSUE PURPOSE Formal Notice	DRAWING TITLE Road Humps Ruff Lane, Ormskirk	CHECKED BY David Davies	DATE 16th March 2022	SCHEME NO. SCHEME NO											
		SCALE @ A4 1:1000 @ A4	SHEET No. 4 of 4	REVISION X	REVISIONS										