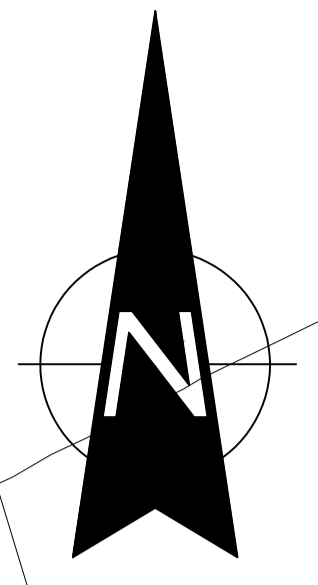
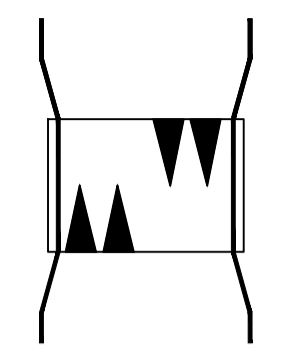


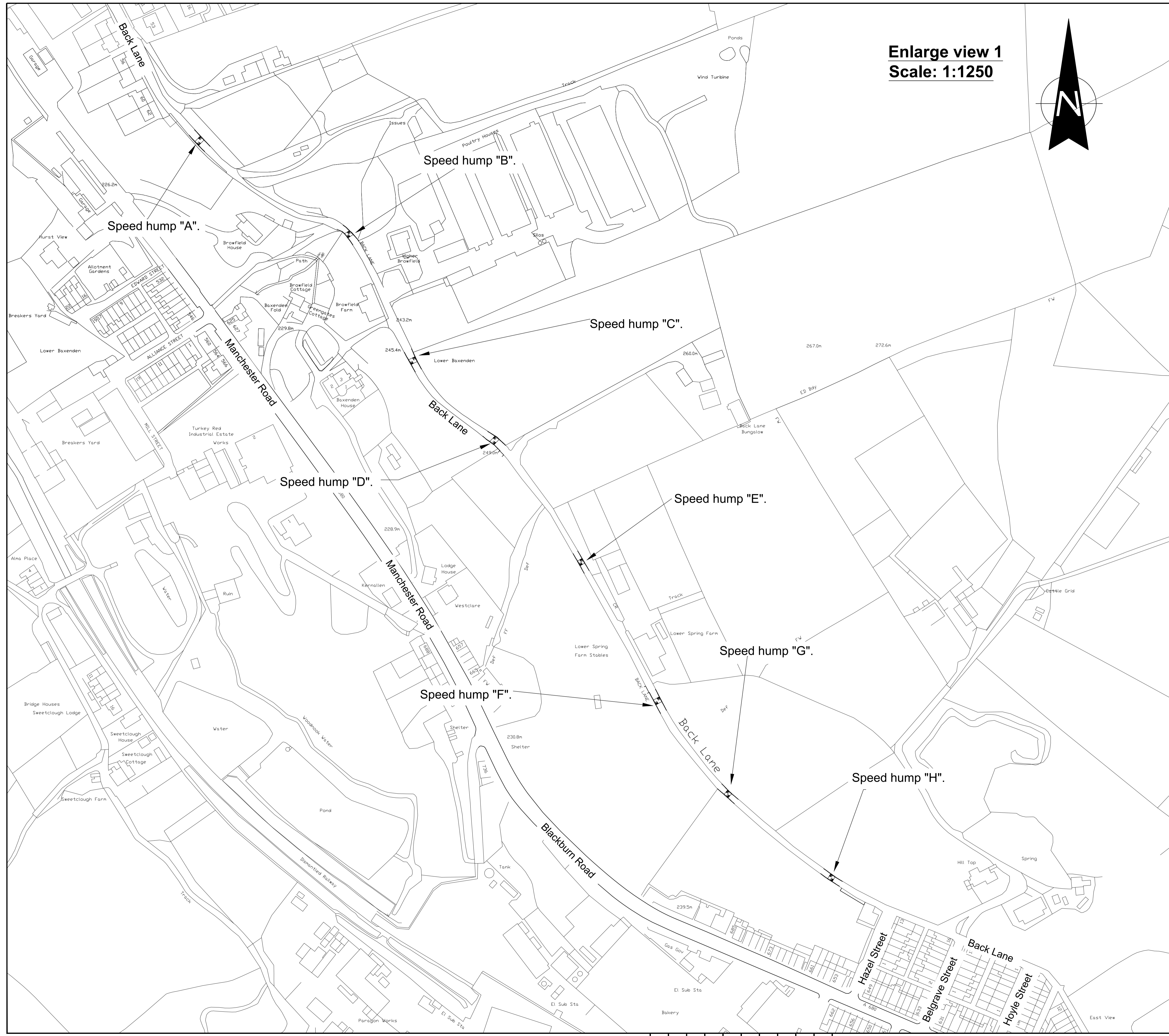
Enlarge view 1
Scale: 1:1250



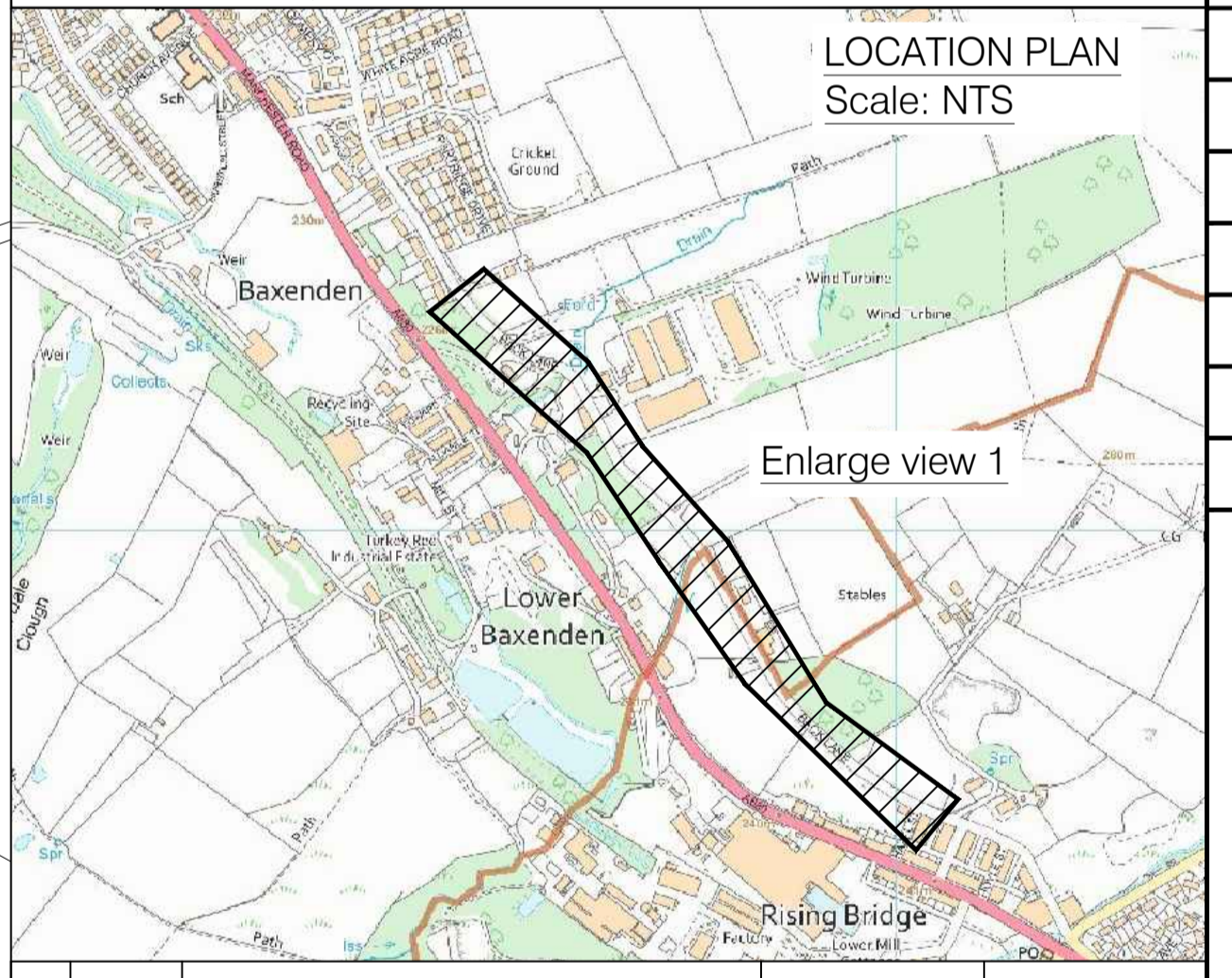
KEY



Proposed new speed humps A - H.



Based upon the Ordnance Survey mapping with the permission of the Controller of Her Majesty's Stationary Office Crown Copyright. Unauthorised reproduction infringes Crown Copyright and may lead to prosecution or civil proceedings. Lancashire County Council. Licence No 100023320.



No.	DATE	AMENDMENT DETAILS	CHECKED BY	DRAWN BY
REVISIONS				

	Design and Construction
	PROJECT TITLE

NATIONAL CYCLE ROUTE 6
SECTION 2- BAXENDEN TO RISING BRIDGE

DRAWING TITLE
BACK LANE BAXENDEN
TRO- TRAFFIC CALMING SPEED REDUCTION

DRAWN BY A KHAN	PROJECT No. CHM2MW226
--------------------	--------------------------

CHECKED BY D DAVIES	DRAWING No.
------------------------	-------------

DATE OCTOBER 2021	CHM2MW226/NCR6/02/TRO/008
----------------------	---------------------------

SCALE @ A1 1:1250	SHEET No. 1 OF 1
----------------------	---------------------

CLIENT No.	REVISION: 0
------------	-------------