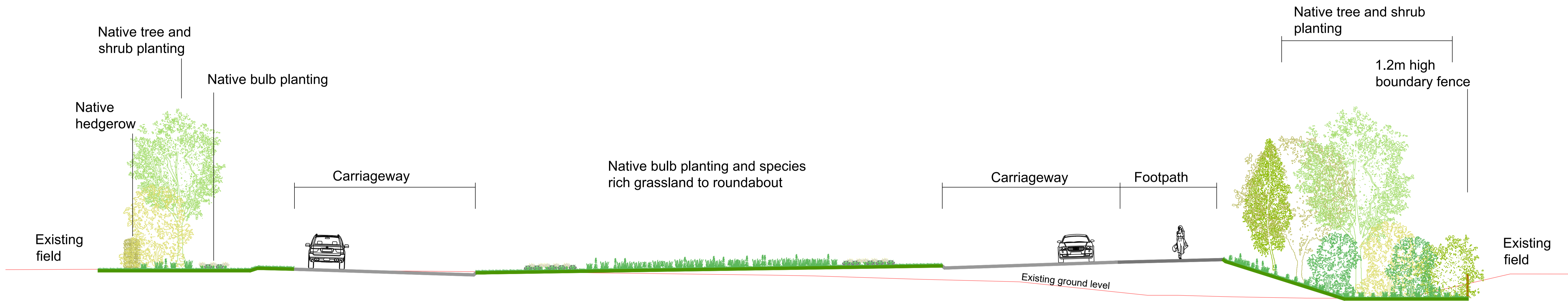
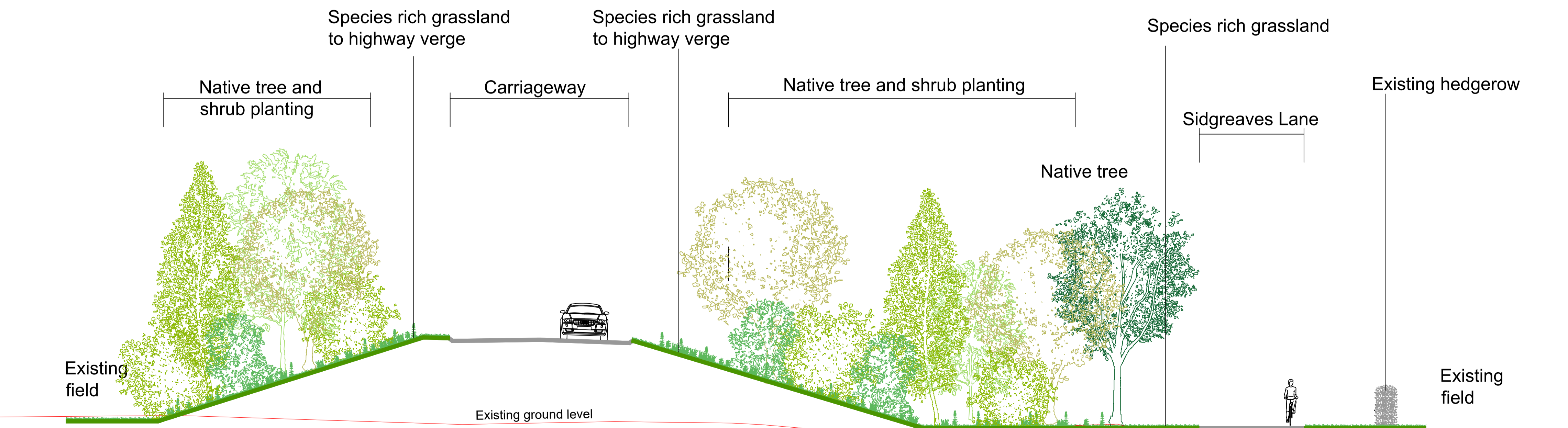


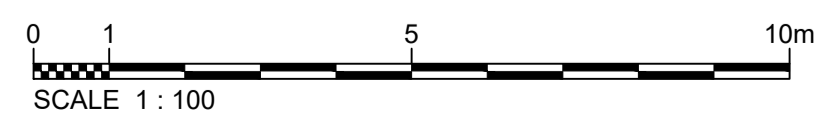
PROPOSED LANDSCAPE AFTER 15 YEARS



SECTION A-A`
Proposed roundabout junction
at Cottam Link Road



SECTION B-B`
Proposed access road to the south of the
proposed bridge over the Lancaster Canal



P02	22.11.21	Consultation	AR	KR	KR	PH
P01	01.11.21	Initial Issue	ARL	AR	JE	PH
Rev.	Date	Purpose of revision	Drawn	Check'd	Rev'd	Appr'd



Client
Lancashire
County Council

Project
Cottam Parkway Railway Station

Drawing Title
Environmental Masterplan
Cross Sections A-A` B-B`
Proposed Landscape After 15 years

Drawing Status
FINAL

Scale @ A1
1:100 DO NOT SCALE

Jacobs No.
B2327FEF

Client No.
5932

Drawing No.
B2327FEF-JAC-ELS-00-DR-ENV-0014

© Copyright 2021 Jacobs U.K. Limited. The concepts and information contained in this document are the property of Jacobs. Use or copying of this document in whole or in part without the written permission of Jacobs constitutes an infringement of copyright. Limitation: This drawing has been prepared on behalf of, and for the exclusive use of Jacobs' Client, and is subject to, and issued in accordance with, the provisions of the contract between Jacobs and the Client. Jacobs accepts no liability or responsibility whatsoever for, or in respect of, any use of, or reliance upon, this drawing by any third party.