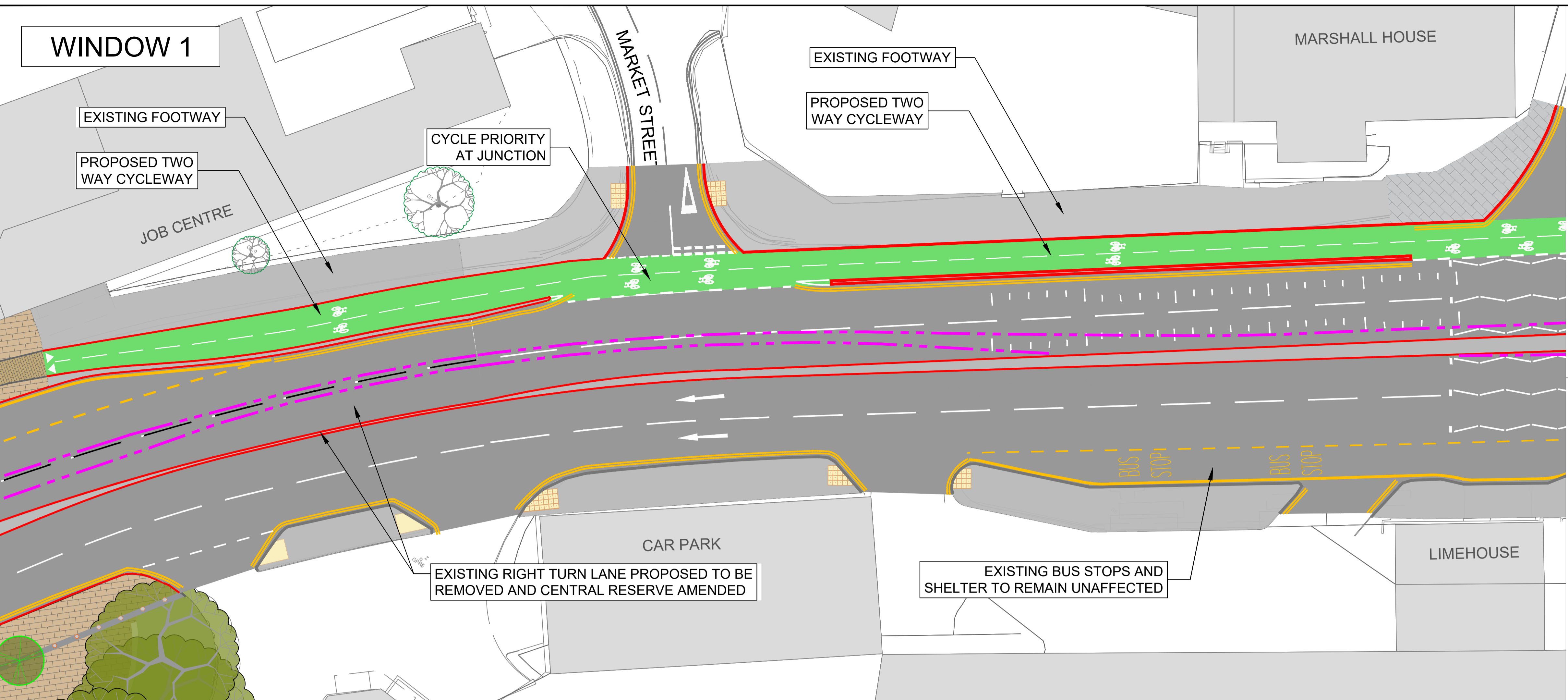
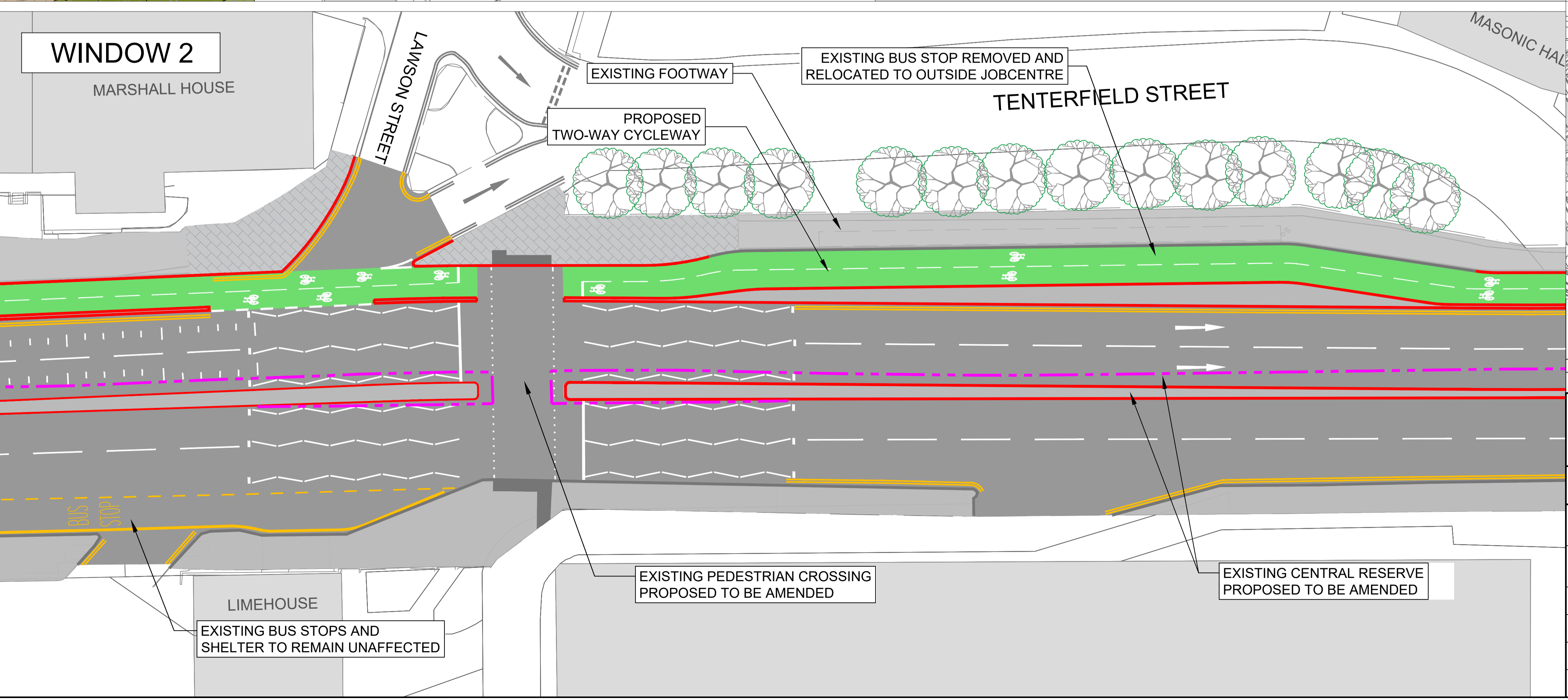


WINDOW 1



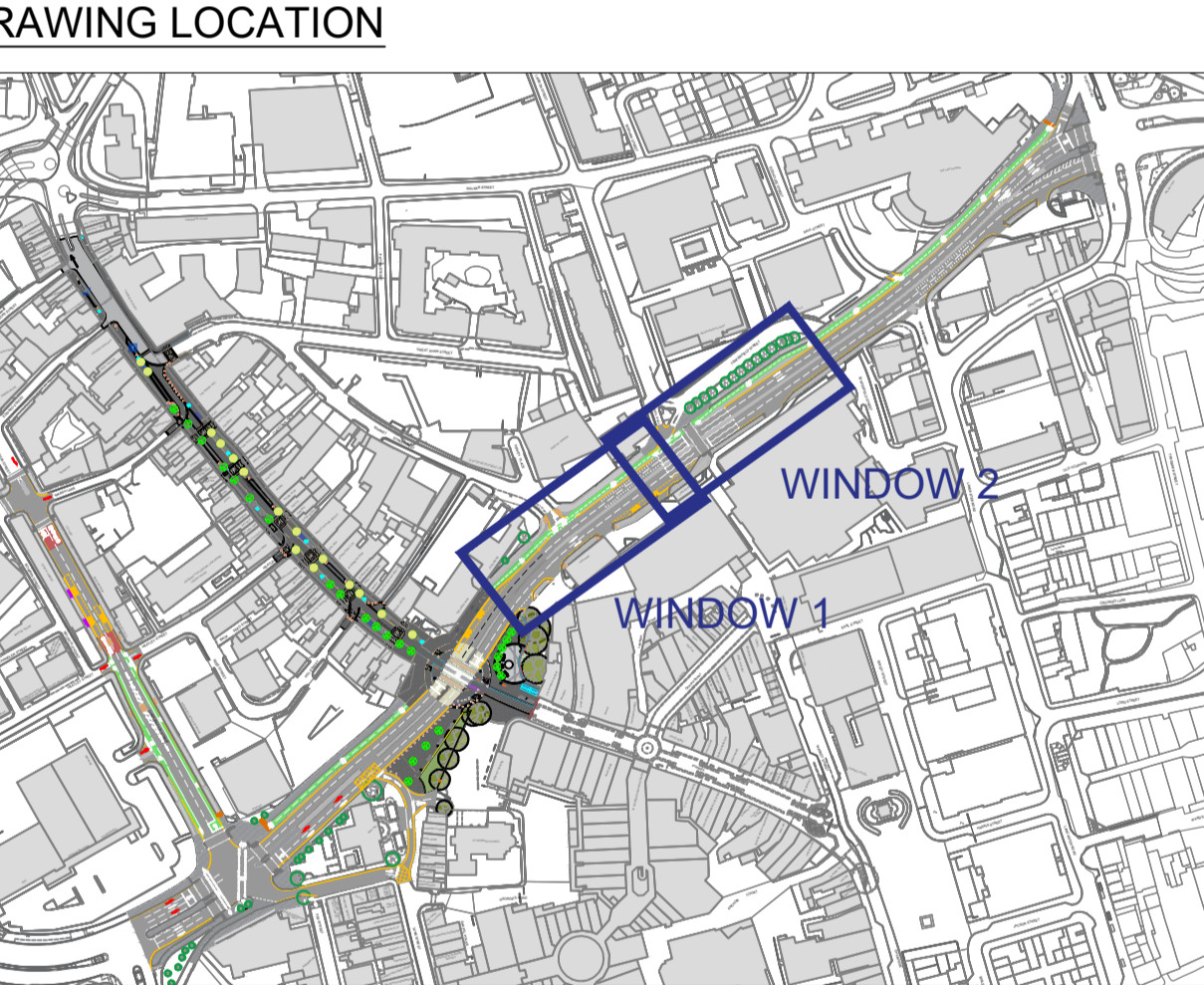
WINDOW 2



*Based on Ordnance Survey mapping with the permission of the Controller of Her Majesty's Stationery Office. © Crown copyright. Unauthorised reproduction infringes Crown copyright and may lead to prosecution or civil proceedings.
Lancashire County Council Licence No. LA100023320

NOTES
1. CONCEPT DESIGN SUBJECT TO DETAILED DESIGN

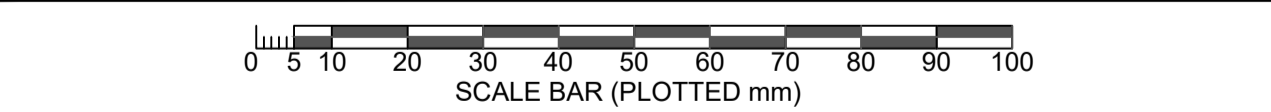
- KEY**
- PROPOSED KERB LINE
 - PROPOSED CYCLEWAY
 - - - EXISTING CENTRAL RESERVE PROPOSED TO BE AMENDED
 - EXISTING TREE TO REMAIN (subject to survey)
 - PROPOSED TACTILE PAVING



A	09.21	LAYOUT UPDATES	CT	PG
No.	DATE	AMENDMENT DETAILS	CHECKED BY	DRAWN BY

REVISIONS

Lancashire County Council Design and Construction



PROJECT TITLE	TRANSFORMING FRIARGATE NORTH AND RINGWAY		
DRAWING TITLE	CONCEPT DESIGN RINGWAY (A59)		
DRAWN BY	PG	DATE	JAN 2021
CHECKED BY	MD	DRAWING No.	10950-PE-007
PROJECT No.	10950	SHEET No.	-
SCALE @ A1	1:200	REVISION	A
ISSUE PURPOSE		PUBLIC ENGAGEMENT	