

SCHEME DESCRIPTION

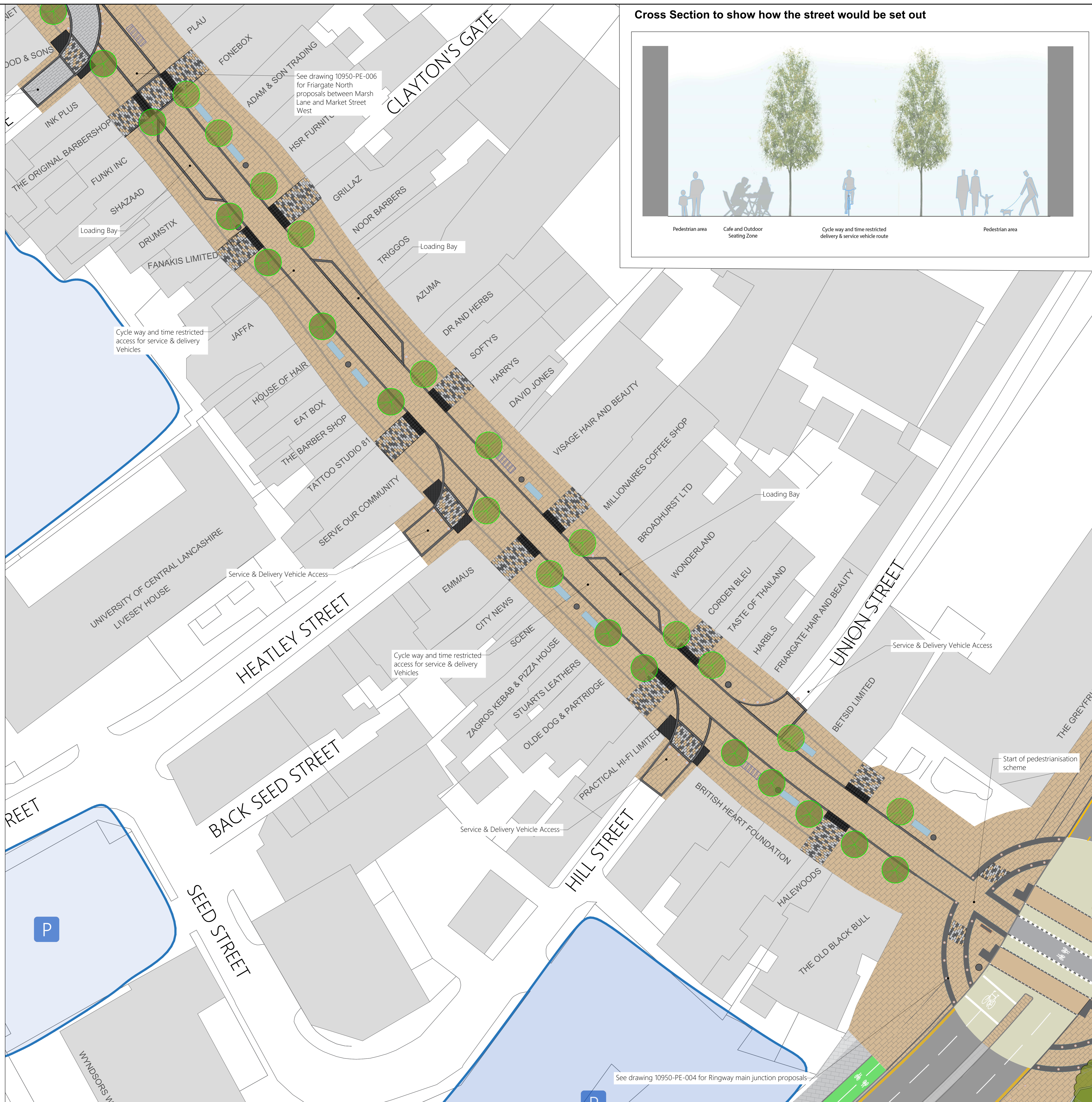

It is planned to pedestrianise Friargate North between Ringway and the junction with Marsh Lane.

A central cycle way along the length of the street will link to the wider cycle network, and also be used as a time restricted access route for delivery and service vehicles.

The scheme will create large pavement areas for shoppers and visitors, which could also be used for outside eating areas and street markets.

New tree planting, seating, litter bins, cycle stands and lighting will enhance the street scene and link to Adelphi Square at UCLan and the new main junction area at Ringway.

The following images show examples of materials and street furniture that could be used in the scheme:



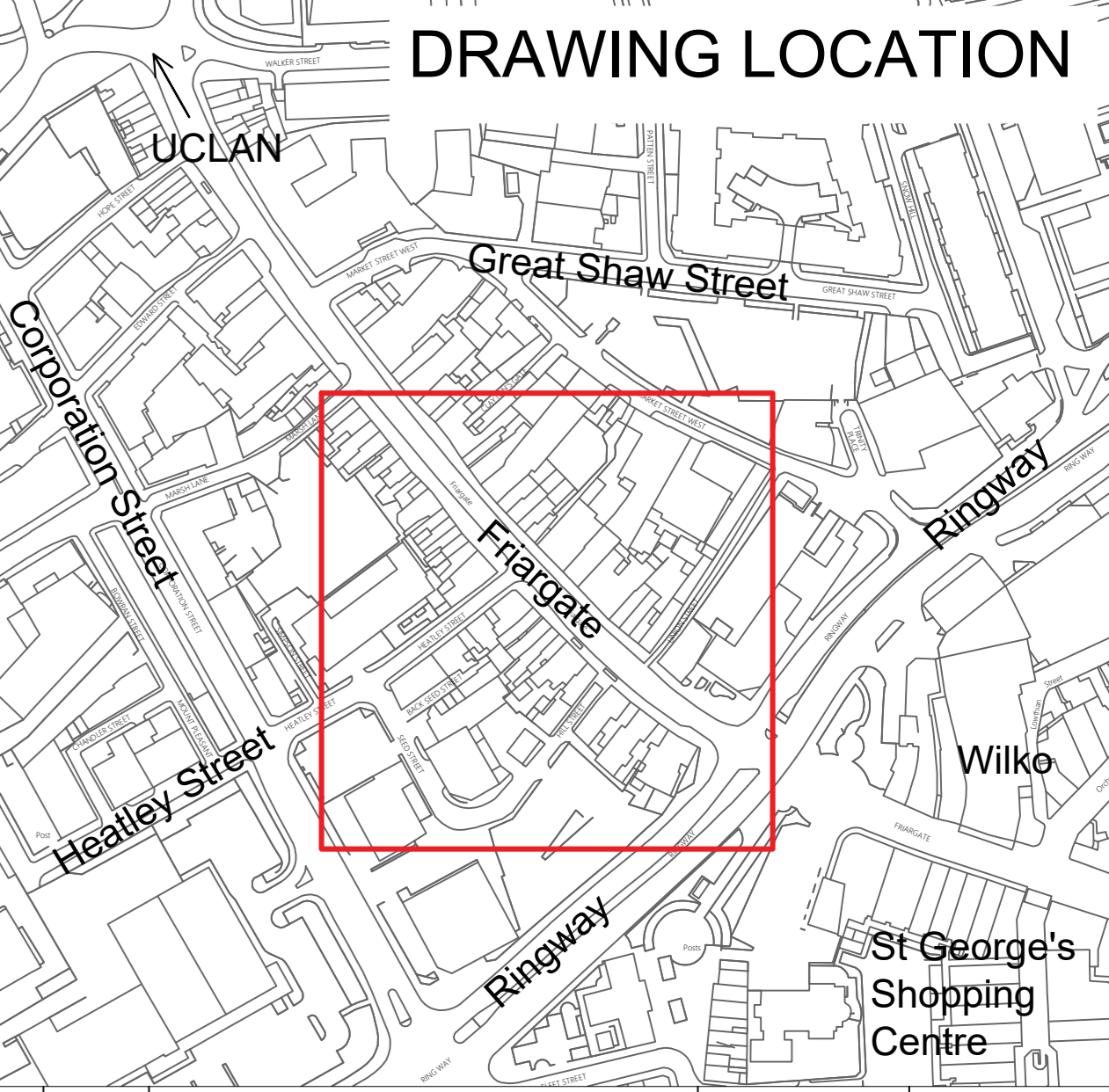
Cross Section to show how the street would be set out



*Based on Ordnance Survey mapping with the permission of the Controller of Her Majesty's Stationery Office. © Crown copyright. Unauthorised reproduction infringes Crown copyright and may lead to prosecution or civil proceedings.
Lancashire County Council Licence No. LA100023320

- LEGEND**
- 4m wide zone for cycling and time restricted service/delivery vehicle access, with loading bay areas as shown. Edged with contrasting corduroy flush kerbs
 - Loading / delivery bays can also act as passing areas for cyclists
 - Loading bay and taxi ranks (exact position and arrangement of taxi ranks to be confirmed)
 - Wide pavement areas, with spaces for outdoor eating. Includes a 2.5m clear zone for visually impaired users adjacent to buildings.
 - Flush level crossing point
 - Existing trees to be retained (subject to survey)
 - Existing trees to be removed
 - New tree planting*
 - Possible new tree or other planting feature subject to further site investigation*
 - Seating and litter bins*
 - Cycle stands*
 - Bollards or similar to help control vehicle access*
 - Public Car Park

*Indicative locations only.
NOTE: CONCEPT DESIGN ONLY, PROPOSALS ARE SUBJECT TO DETAILED DESIGN.



A	05/10/21	UPDATED FOR OCTOBER ENGAGEMENT	RH	KC
No.	DATE	AMENDMENT DETAILS	CHECKED BY	DRAWN BY

Lancashire County Council Design and Construction

PROJECT TITLE		TRANSFORMING FRIARGATE NORTH AND RINGWAY	
DRAWING TITLE		CONCEPT DESIGN FRIARGATE NORTH: RINGWAY TO MARSH LANE	
DRAWN BY	KC/JS	DATE	MARCH 2021
CHECKED BY	RH	DRAWING No.	10950-PE-005
PROJECT No.	10950	SHEET No.	1 of 1
SCALE @ A0	1:200	ISSUE PURPOSE	PUBLIC ENGAGEMENT

See drawing 10950-PE-004 for Ringway main junction proposals

See drawing 10950-PE-006 for Friargate North proposals between Marsh Lane and Market Street West