

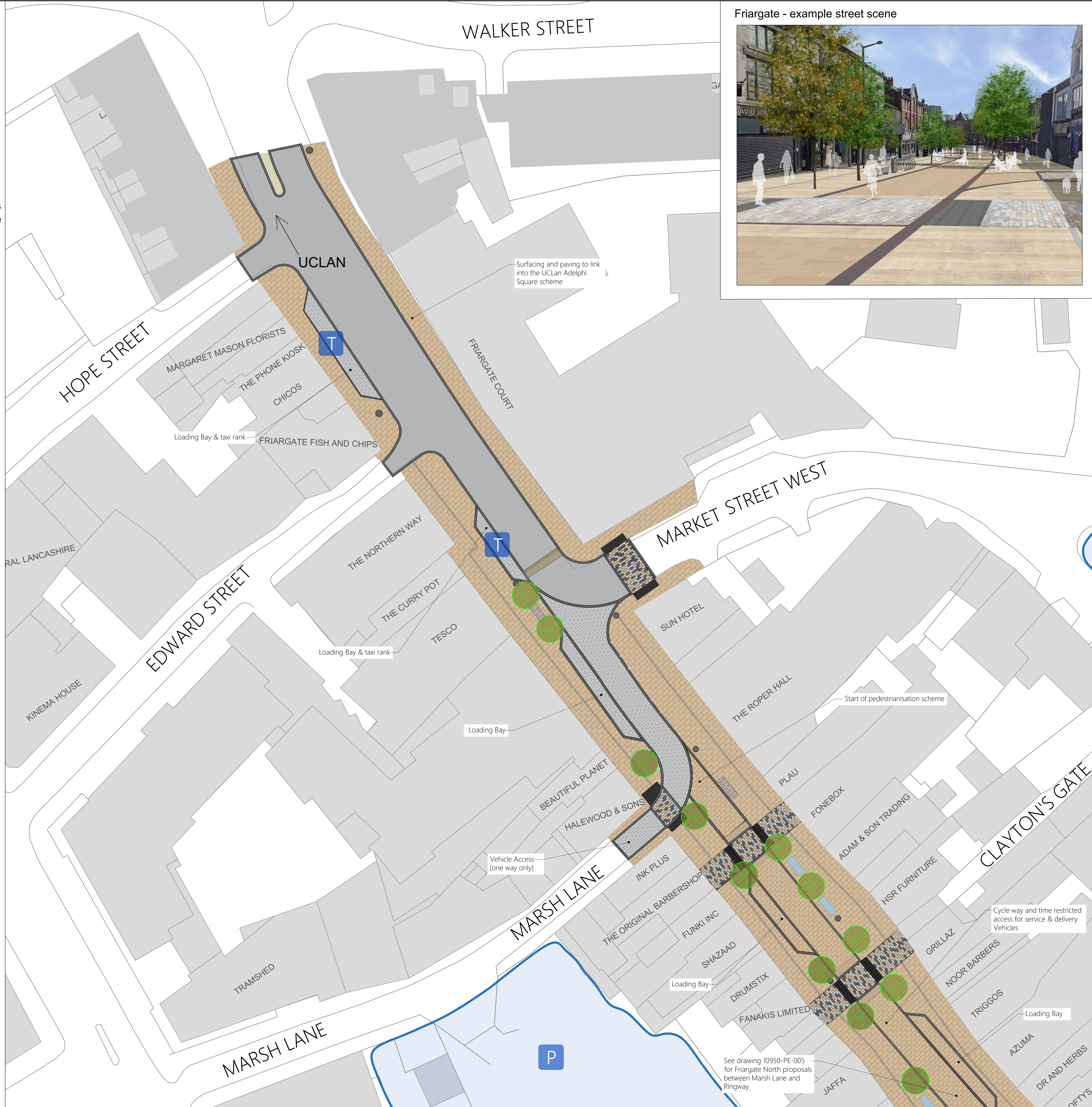

SCHEME DESCRIPTION

It is planned to pedestrianise Friargate North between Ringway and the junction with Marsh Lane. A central cycle way along the length of the street will link to the wider cycle network, and also be used as a time restricted access route for delivery and service vehicles.

Marsh Lane will remain open for vehicles, but will become one-way, with the direction of travel towards the junction with Market Street West.

The scheme will create large pavement areas for shoppers and visitors, which could also be used for outside eating areas and street markets. New tree planting, seating, litter bins, cycle stands, cycle stands and lighting will enhance the street scene.

The following images show examples of materials and street furniture that could be used in the scheme:



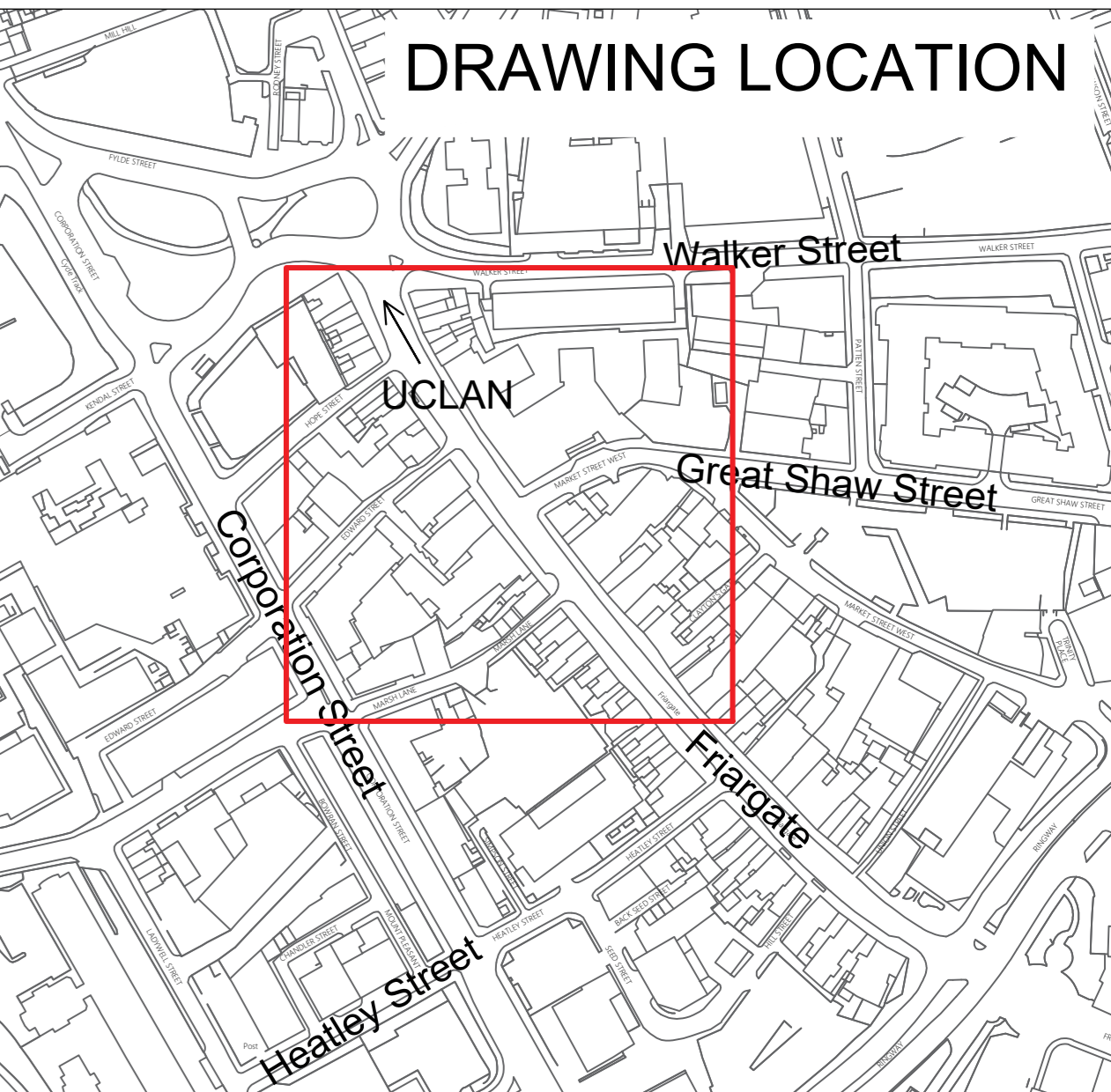
Friargate - example street scene



Based on Ordnance Survey mapping with the permission of the Controller of Her Majesty's Stationery Office. © Crown copyright. Unauthorised reproduction infringes Crown copyright and may lead to prosecution or civil proceedings.
Lancashire County Council Licence No. LA100023320

- LEGEND**
- 4m wide zone for cycling and time restricted service/delivery vehicle access, with loading bay areas as shown. Edged with contrasting corduroy flush kerbs
 - Loading / delivery bays can also act as passing areas for cyclists
 - Loading bay and taxi ranks (exact position and arrangement of taxi ranks to be confirmed)
 - Wide pavement areas, with spaces for outdoor eating. Includes a 2.5m clear zone for visually impaired users adjacent to buildings.
 - Flush level crossing point
 - Existing trees to be retained (subject to survey)
 - Existing trees to be removed
 - New tree planting*
 - Possible new tree or other planting feature subject to further site investigation*
 - Seating and litter bins*
 - Cycle stands*
 - Bollards or similar to help control vehicle access*
 - Public Car Park

*Indicative locations only.
NOTE: CONCEPT DESIGN ONLY, PROPOSALS ARE SUBJECT TO DETAILED DESIGN.



| | | | | | |
|---|-------|--------------------------------|--------------------------------|------------|----------|
| A | | 05/10/21 | UPDATED FOR OCTOBER ENGAGEMENT | RH | KC |
| No. | DATE | AMENDMENT DETAILS | | CHECKED BY | DRAWN BY |
| REVISIONS | | | | | |
| Lancashire County Council | | Design and Construction | | | |
| | | | | | |
| PROJECT TITLE TRANSFORMING FRIARGATE NORTH AND RINGWAY | | | | | |
| DRAWING TITLE CONCEPT DESIGN FRIARGATE NORTH: MARKET STREET WEST/MARSH LANE AREA | | | | | |
| DRAWN BY | KC/JS | DATE | MARCH 2021 | | |
| CHECKED BY | RH | DRAWING No. | 10950-PE-006 | | |
| PROJECT No. | 10950 | SHEET No. | 1 of 1 | REVISION | A |
| SCALE @ A0 | 1:200 | | ISSUE PURPOSE PE | | |

See drawing 10950-PE-005 for Friargate North proposals between Marsh Lane and Ringway