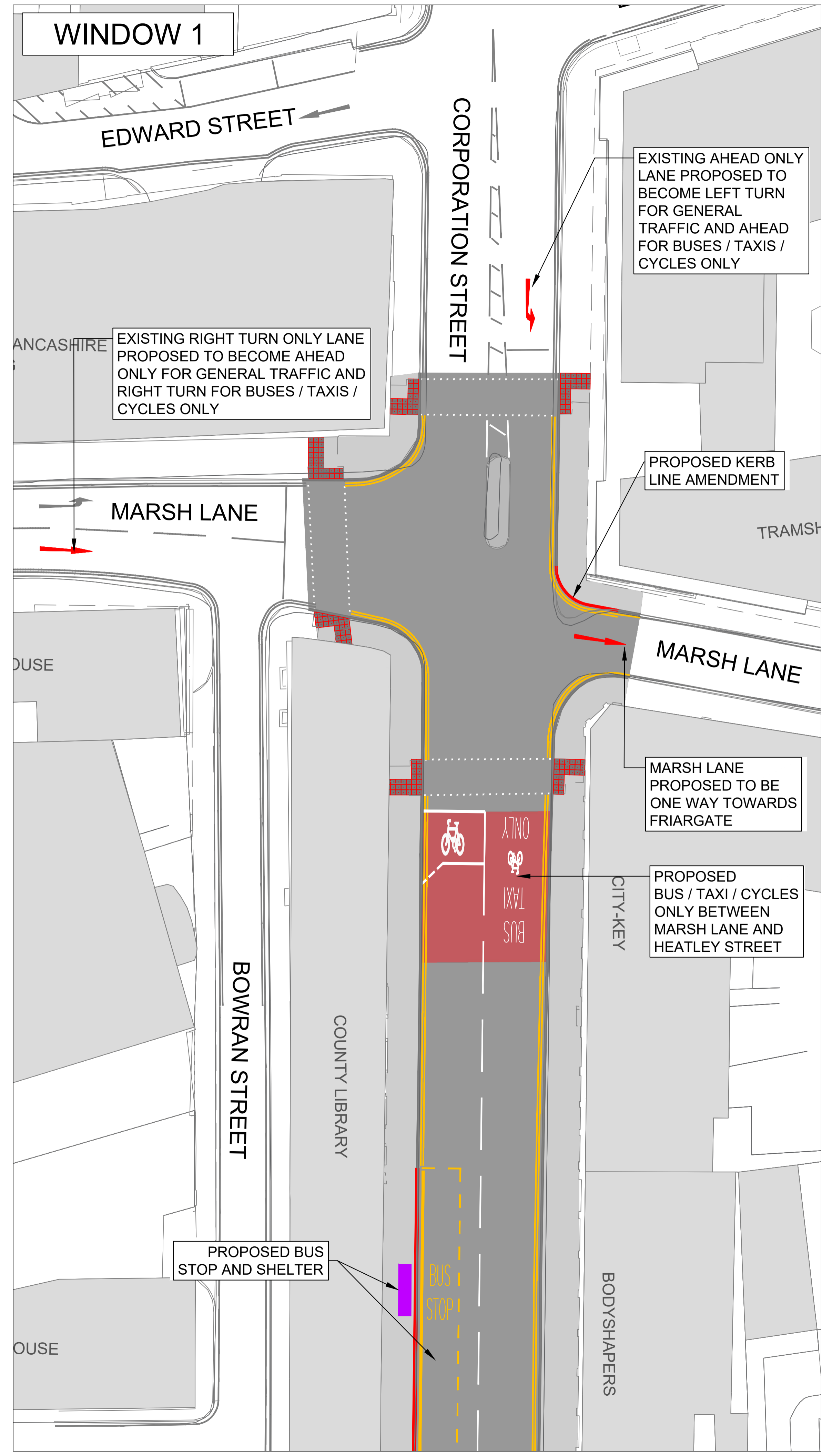
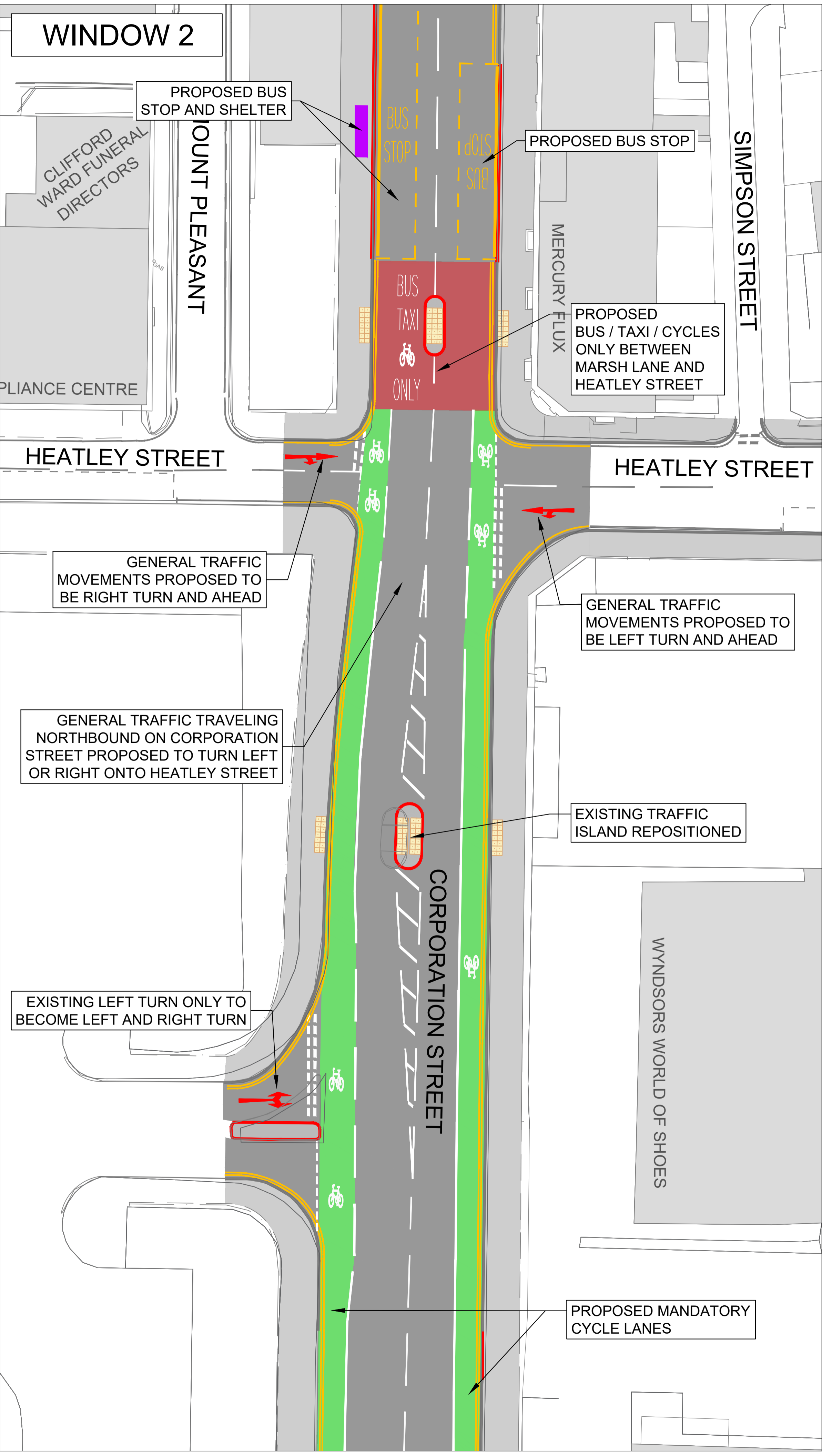


WINDOW 1



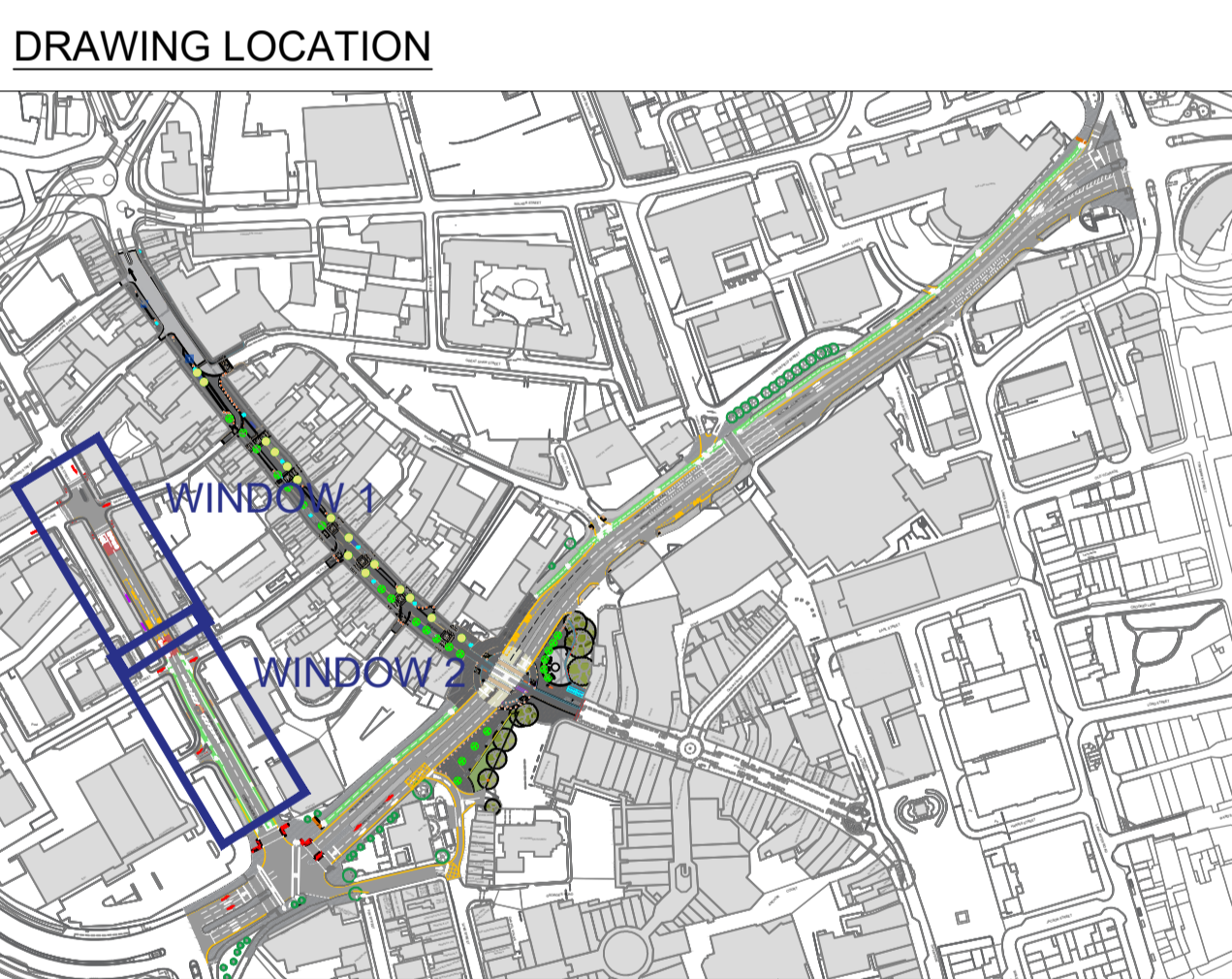
WINDOW 2



*Based on Ordnance Survey mapping with the permission of the Controller of Her Majesty's Stationery Office. © Crown copyright. Unauthorised reproduction infringes Crown copyright and may lead to prosecution or civil proceedings.
Lancashire County Council Licence No. LA100023320

NOTES
1. CONCEPT DESIGN SUBJECT TO DETAILED DESIGN

- KEY**
- PROPOSED KERB LINE
 - PROPOSED CYCLEWAY
 - PROPOSED BUS SHELTER
 - ↔ EXISTING TRAFFIC MOVEMENT
↔ PROPOSED TO BE AMENDED
 - PROPOSED BUS GATE START / END



A	09.21	LAYOUT UPDATES	CT	PG
No.	DATE	AMENDMENT DETAILS	CHECKED BY	DRAWN BY

REVISIONS

Lancashire County Council Design and Construction

0 5 10 20 30 40 50 60 70 80 90 100
SCALE BAR (PLOTTED mm)

PROJECT TITLE		TRANSFORMING FRIARGATE NORTH AND RINGWAY	
DRAWING TITLE		CONCEPT DESIGN CORPORATION STREET	
DRAWN BY	PG	DATE	JAN 2021
CHECKED BY	MD	DRAWING No.	10950-PE-002
PROJECT No.	10950	SHEET No.	-
SCALE @ A1	1:200	REVISION	A
ISSUE PURPOSE		PUBLIC ENGAGEMENT	