

WILDLIFE AND COUNTRYSIDE ACT 1981

**THE DEFINITIVE MAP AND STATEMENT OF PUBLIC RIGHTS OF WAY FOR THE
COUNTY OF LANCASHIRE**

**THE LANCASHIRE COUNTY COUNCIL DEFINITIVE MAP AND STATEMENT OF
PUBLIC RIGHTS OF WAY
PUBLIC FOOTPATH FROM BANKS ROAD TO STATION ROAD, NORTH MEOLS,
WEST LANCASHIRE BOROUGH (DEFINITIVE MAP MODIFICATION) ORDER 2014**

This Order is made by Lancashire County Council ("the Authority") under Section 53(2)(b) of the Wildlife and Countryside Act, 1981 ("the Act") because it appears to that Authority that the Definitive Map and Statement of Public Rights of Way for the County of Lancashire require modification in consequence of the occurrence of an event specified in Section 53(3)(c)(i) namely the discovery by the Authority of evidence which (when considered with all other relevant evidence available to them) shows that a right of way which is not shown in the map and statement subsists or is reasonably alleged to subsist over land in the area to which the map relates, being a public footpath.

The Authority has consulted with every local authority whose area includes the land to which the Order relates. Lancashire County Council hereby orders that:

1. For the purposes of this Order, the relevant date is the 18th December 2014.
2. The Definitive Map and Statement of Public Rights of Way for the County of Lancashire shall be modified as described in Part I and Part II of the Schedule and shown on the map attached to the Order.
3. This Order shall take effect on the date it is confirmed and may be cited as The Lancashire County Council Definitive Map and Statement of Public Rights of Way Public Footpath from Banks Road to Station Road, North Meols, West Lancashire Borough (Definitive Map Modification) Order 2014

Dated this 18th day of December 2014

THE COMMON SEAL of the)
Lancashire County Council)
was hereunto affixed in the presence of)



23881

Authorised Signatory

SCHEDULE

PART I

MODIFICATION OF THE DEFINITIVE MAP

DESCRIPTION OF PATH TO BE ADDED

Public Footpath from a junction with Banks Road (point A on the Order plan) adjacent to 100 Banks Road running in a south south easterly direction along the east side of a field boundary for approximately 90 metres on a 1.5 metre wide undefined route to cross field boundary (point C) and then continuing in a generally south easterly direction parallel to The Sluice for approximately 520 metres as a 3 metre wide path to junction with Station Road (point I), a total distance of approximately 610 metres and shown as bold broken lines marked A-B-C-D-E-F-G-H-I on the attached Order Map.

PART II

MODIFICATION OF DEFINITIVE STATEMENT

Add to the Definitive Statement for North Meols the following:

"Public Footpath from a junction with Banks Road at SD 3796 2086 running in a generally south south easterly direction along the east side of a field boundary to SD 3800 2078 where it continues in a general south easterly direction along a 3 metre wide grass surfaced track parallel to The Sluice to SD 3813 2055 from where it continues along a 3 metre wide stone surfaced track, still in a south easterly direction parallel to the Sluice to terminate at SD 3826 2033 where it meets Station Road. All lengths and compass directions given are approximate.

Width:

1.5 metres between SD 3796 2086 and SD 3800 2078

3 metres between SD 3800 2078 and SD 3826 2033

Limitations and Conditions:

Field gate at SD 3796 2086

Length: 610 metres"

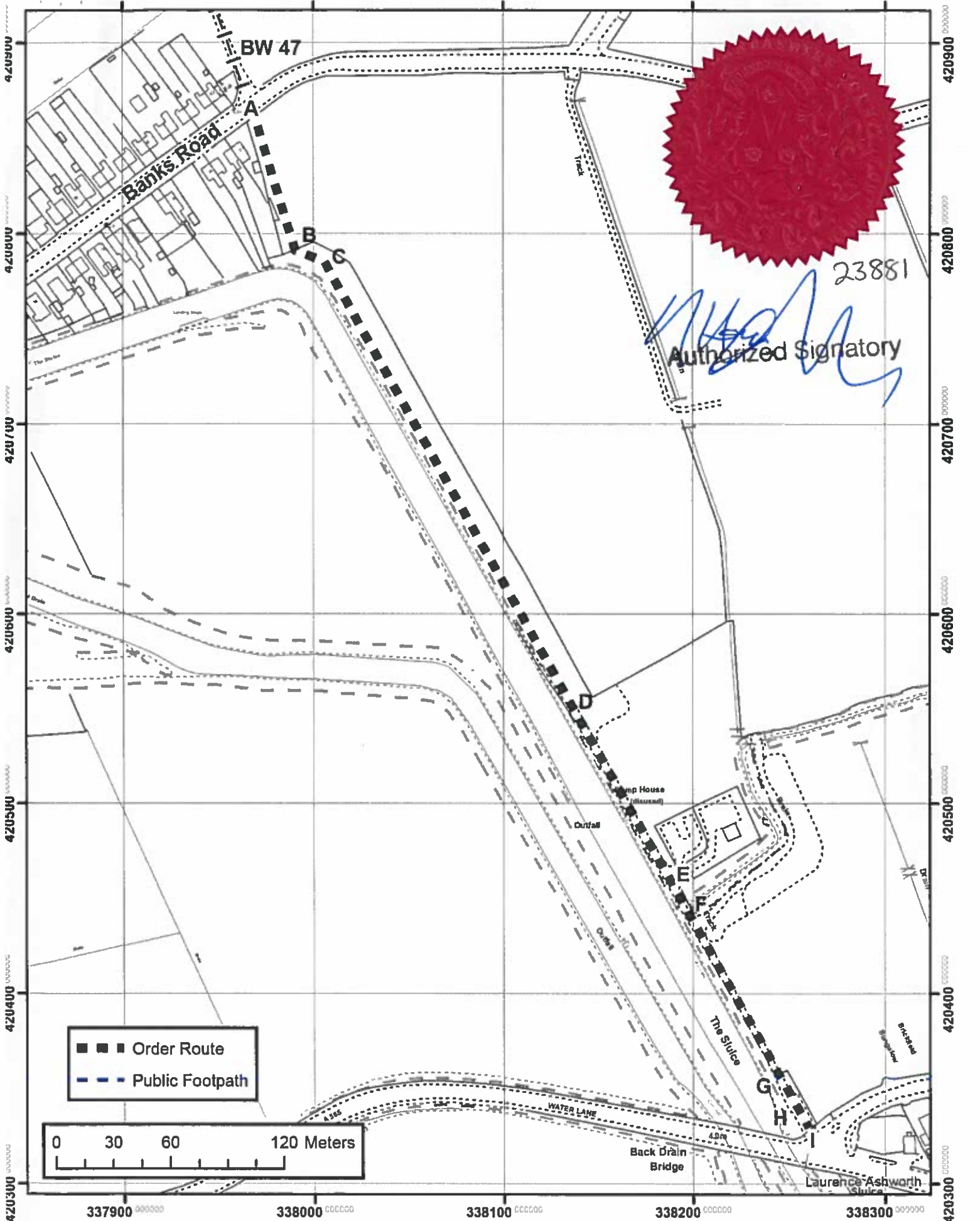
337900 000000

338000 000000

338100 000000

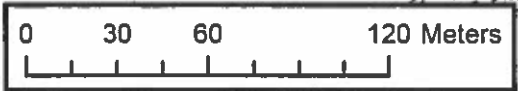
338200 000000

338300 000000



23881
 Authorized Signatory
[Signature]

- ■ ■ Order Route
- - - Public Footpath



Steve Brown
 Executive Director
 for the Environment

Wildlife and Countryside Act 1981
 Public Footpath from Banks Road to Station Road,
 North Meols, West Lancashire District - DMMO Application 804-529

1:2,500



The digitised Rights of Way information should be used for guidance only as its accuracy cannot be guaranteed. Rights of Way information must be verified on the current Definitive Map before being supplied or used for any purpose.

This Map is reproduced from Ordnance Survey material with the permission of Ordnance Survey on behalf of the controller of Her Majesty's Stationery Office (C) Crown Copyright. Unauthorised reproduction infringes Crown Copyright and may lead to Prosecution or civil proceedings. Lancashire County Council Licence No. 100023320

WILDLIFE AND COUNTRYSIDE ACT 1981

**THE DEFINITIVE MAP AND STATEMENT OF PUBLIC RIGHTS OF WAY FOR THE
COUNTY OF LANCASHIRE**

**THE LANCASHIRE COUNTY COUNCIL DEFINITIVE MAP AND STATEMENT OF
PUBLIC RIGHTS OF WAY
PUBLIC FOOTPATH FROM BANKS ROAD TO STATION ROAD, NORTH MEOLS,
WEST LANCASHIRE BOROUGH (DEFINITIVE MAP MODIFICATION) ORDER 2014**

This Order is made by Lancashire County Council ("the Authority") under Section 53(2)(b) of the Wildlife and Countryside Act, 1981 ("the Act") because it appears to that Authority that the Definitive Map and Statement of Public Rights of Way for the County of Lancashire require modification in consequence of the occurrence of an event specified in Section 53(3)(c)(i) namely the discovery by the Authority of evidence which (when considered with all other relevant evidence available to them) shows that a right of way which is not shown in the map and statement subsists or is reasonably alleged to subsist over land in the area to which the map relates, being a public footpath.

The Authority has consulted with every local authority whose area includes the land to which the Order relates. Lancashire County Council hereby orders that:

1. For the purposes of this Order, the relevant date is the 18th December 2014.
2. The Definitive Map and Statement of Public Rights of Way for the County of Lancashire shall be modified as described in Part I and Part II of the Schedule and shown on the map attached to the Order.
3. This Order shall take effect on the date it is confirmed and may be cited as The Lancashire County Council Definitive Map and Statement of Public Rights of Way Public Footpath from Banks Road to Station Road, North Meols, West Lancashire Borough (Definitive Map Modification) Order 2014

Dated this 18th day of December 2014

THE COMMON SEAL of the)
Lancashire County Council)
was hereunto affixed in the presence of)



23881

Authorised Signatory 

SCHEDULE

PART I

MODIFICATION OF THE DEFINITIVE MAP

DESCRIPTION OF PATH TO BE ADDED

Public Footpath from a junction with Banks Road (point A on the Order plan) adjacent to 100 Banks Road running in a south south easterly direction along the east side of a field boundary for approximately 90 metres on a 1.5 metre wide undefined route to cross field boundary (point C) and then continuing in a generally south easterly direction parallel to The Sluice for approximately 520 metres as a 3 metre wide path to junction with Station Road (point I), a total distance of approximately 610 metres and shown as bold broken lines marked A-B-C-D-E-F-G-H-I on the attached Order Map.

PART II

MODIFICATION OF DEFINITIVE STATEMENT

Add to the Definitive Statement for North Meols the following:

"Public Footpath from a junction with Banks Road at SD 3796 2086 running in a generally south south easterly direction along the east side of a field boundary to SD 3800 2078 where it continues in a general south easterly direction along a 3 metre wide grass surfaced track parallel to The Sluice to SD 3813 2055 from where it continues along a 3 metre wide stone surfaced track, still in a south easterly direction parallel to the Sluice to terminate at SD 3826 2033 where it meets Station Road. All lengths and compass directions given are approximate.

Width:

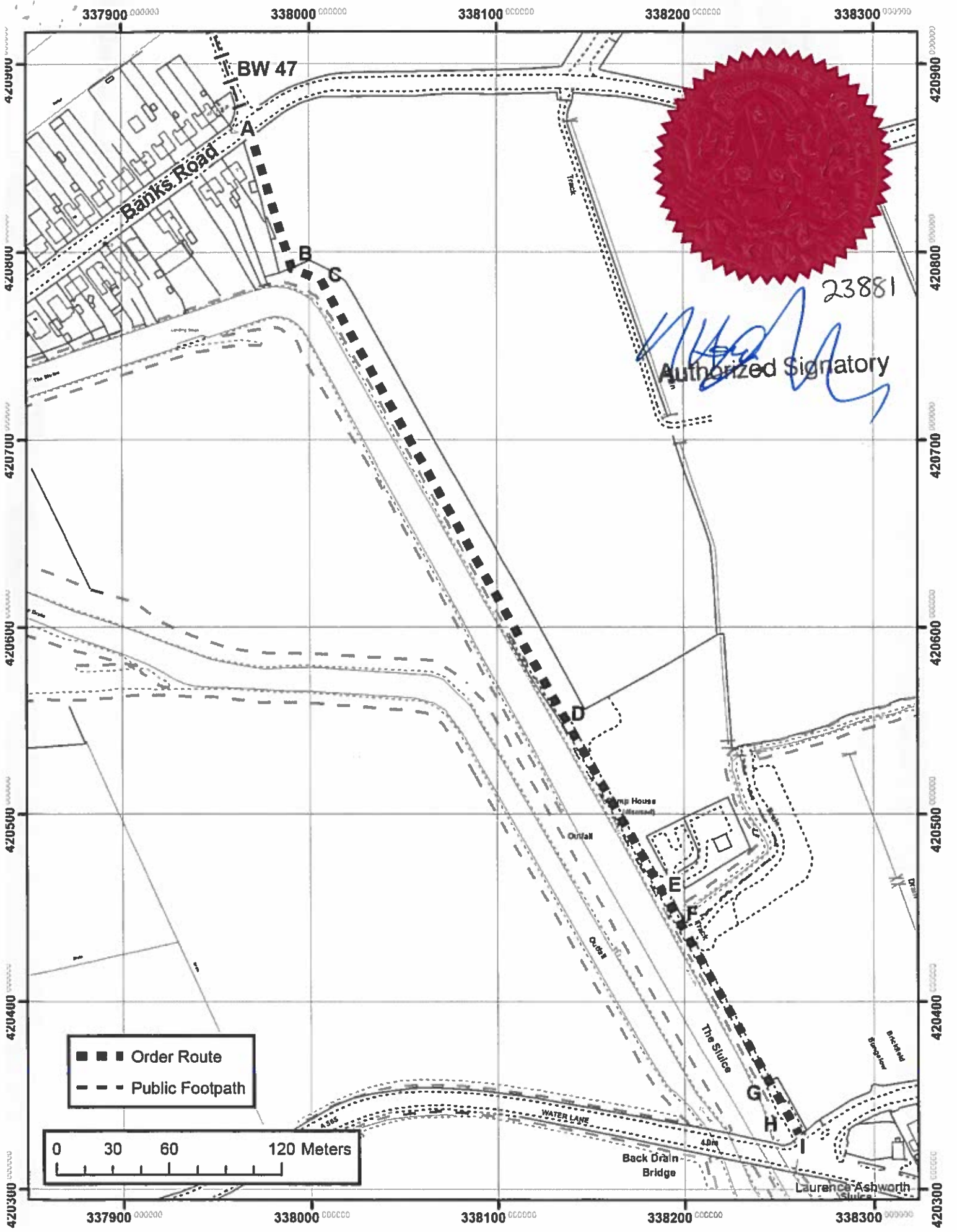
1.5 metres between SD 3796 2086 and SD 3800 2078

3 metres between SD 3800 2078 and SD 3826 2033

Limitations and Conditions:

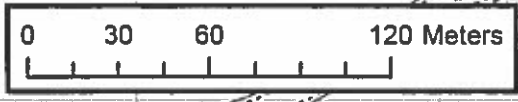
Field gate at SD 3796 2086

Length: 610 metres"



23881
 Authorized Signatory

- ■ ■ Order Route
- - - Public Footpath



The digitised Rights of Way information should be used for guidance only as its accuracy cannot be guaranteed. Rights of Way information must be verified on the current Definitive Map before being supplied or used for any purpose.
 This Map is reproduced from Ordnance Survey material with the permission of Ordnance Survey on behalf of the controller of Her Majesty's Stationery Office (C) Crown Copyright. Unauthorised reproduction infringes Crown Copyright and may lead to Prosecution or civil proceedings. Lancashire County Council Licence No. 100023320