



A new cycle and pedestrian crossing facility will be provided on the Ringway-Friargate junction, together with a 2 way cycle lane around the junction and along Ringway, which connects to the wider cycling network.

Friargate North will be pedestrianised between Ringway and Marsh Lane, with a central cycle way that can also be used as a time restricted access route for delivery and service vehicles. Vehicle access into and out of the Friargate junction will no longer be possible but alternative routes will be provided for servicing and deliveries. See drawings PE-005 & PE-006 for more information.

The public space around the junction will be opened up, and regenerated with new paving, seating and tree planting. New bus stops and a cycle parking facility will be provided to make it easier for people to travel into Preston on their bike or by bus.


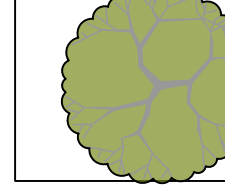
The following images show examples of materials and street furniture that could be used in the scheme:



"Based on Ordnance Survey mapping with the permission of the Controller of Her Majesty's Stationery Office. © Crown copyright. Unauthorised reproduction infringes Crown copyright and may lead to prosecution or civil proceedings.

Lancashire County Council Licence No. LA100023320

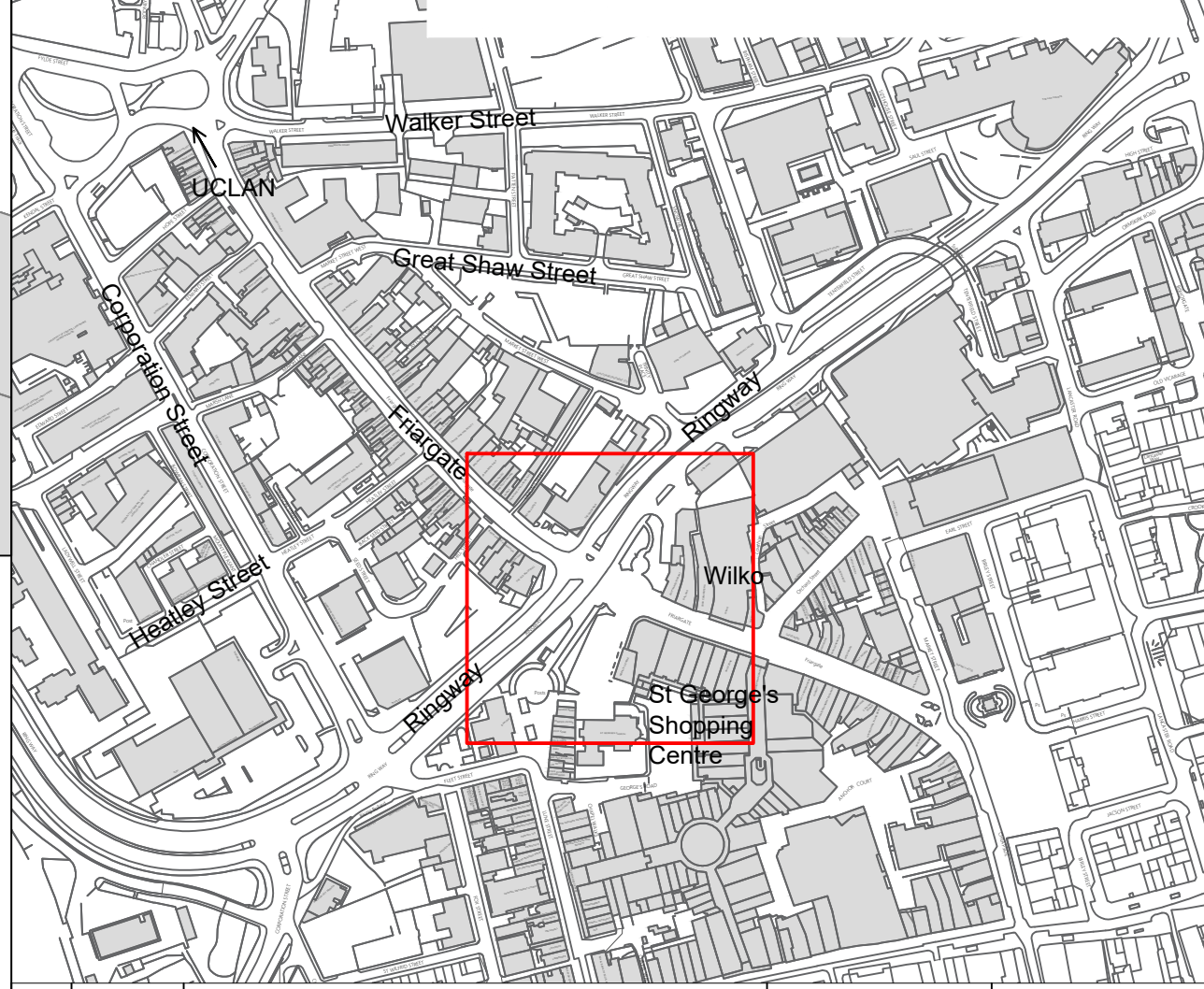
### LEGEND

- |   |  |
|---|--|
|    | Cycle way. Edged with contrasting corduroy flush kerbs   |
|    | Pedestrian crossing point over cycle way   |
|    | Cycle Way  |
|    | New signaled pedestrian & cycle crossing facility, with central cycle lanes. Surfaced with imprinted asphalt |
|    | Potential taxi rank  |
|    | Granite flagged paving areas   |
|    | Existing trees to be retained (subject to survey)  |
|    | Existing trees to be removed   |
|    | New tree planting*   |
|    | Possible new tree or other planting feature subject to further site investigation*                           |
|    | Seating and litter bins*   |
|   | Cycle parking facility*  |
|  | Cycle stands*  |
|  | Bollards or similar to help control vehicle access*  |
|  | Public Car Park  |

\*Indicative locations only.

CONCEPT DESIGN ONLY, PROPOSALS ARE  
SUBJECT TO DETAILED DESIGN.

### DRAWING LOCATION



No.	DATE	AMENDMENT DETAILS	CHECKED BY	DRAWN BY
REVISIONS				

<p><b>Lancashire</b> County Council</p> 	<p>Design and Construction</p>
---	--------------------------------

PROJECT TITLE			
TRANSFORMING FRIARGATE NORTH AND RINGWAY			
DRAWING TITLE			
CONCEPT DESIGN RINGWAY - FRIARGATE JUNCTION AREA			
DRAWN BY		DATE	
K.C./S./K.P.		MARCH 2021	
CHECKED BY		DRAWING No.	
R.H.		10950-PE-004	
PROJECT No.		SHEET No.	
10950		1 OF 1	
SCALE @ A0		REVISION	
1:200		ISSUE PURPOSE	
		PUBLIC ENGAGEMENT	

View of the junction proposals, looking towards The Greyfriar.

