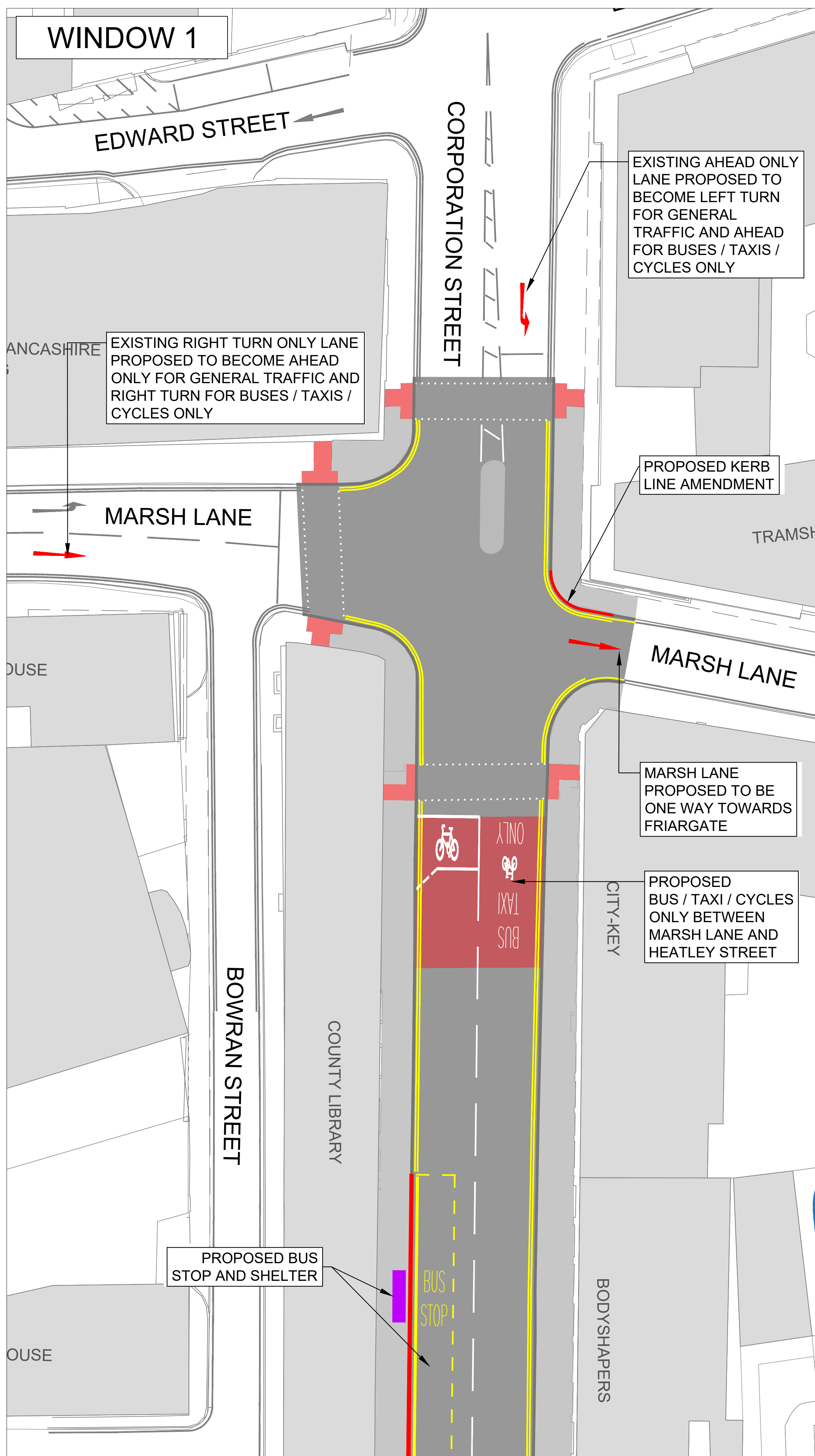

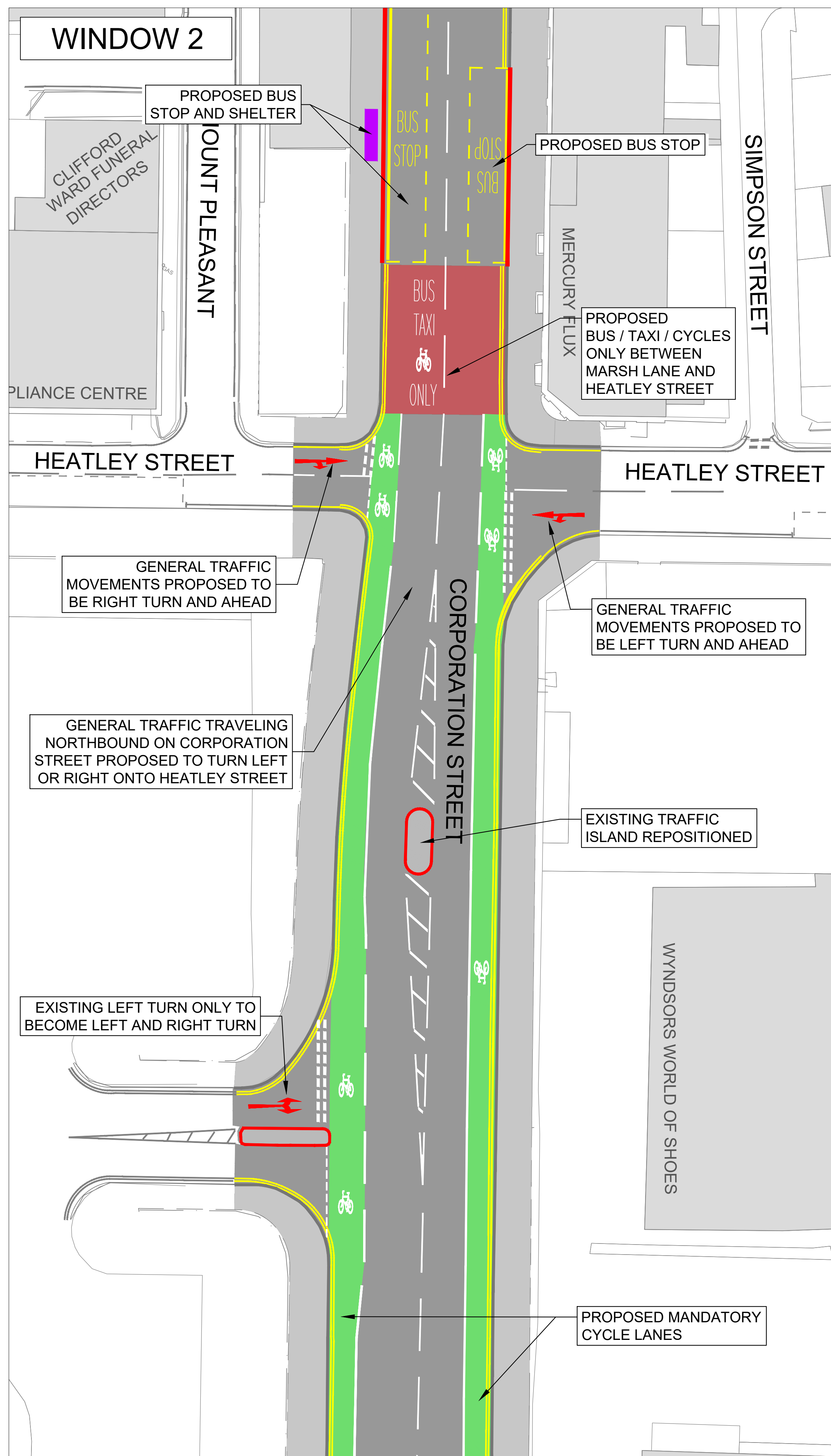


WINDOW 1



WINDOW 2



*Based on Ordnance Survey mapping with the permission of the Controller of Her Majesty's Stationery Office. © Crown copyright. Unauthorised reproduction infringes Crown copyright and may lead to prosecution or civil proceedings.
Lancashire County Council Licence No. LA100023320

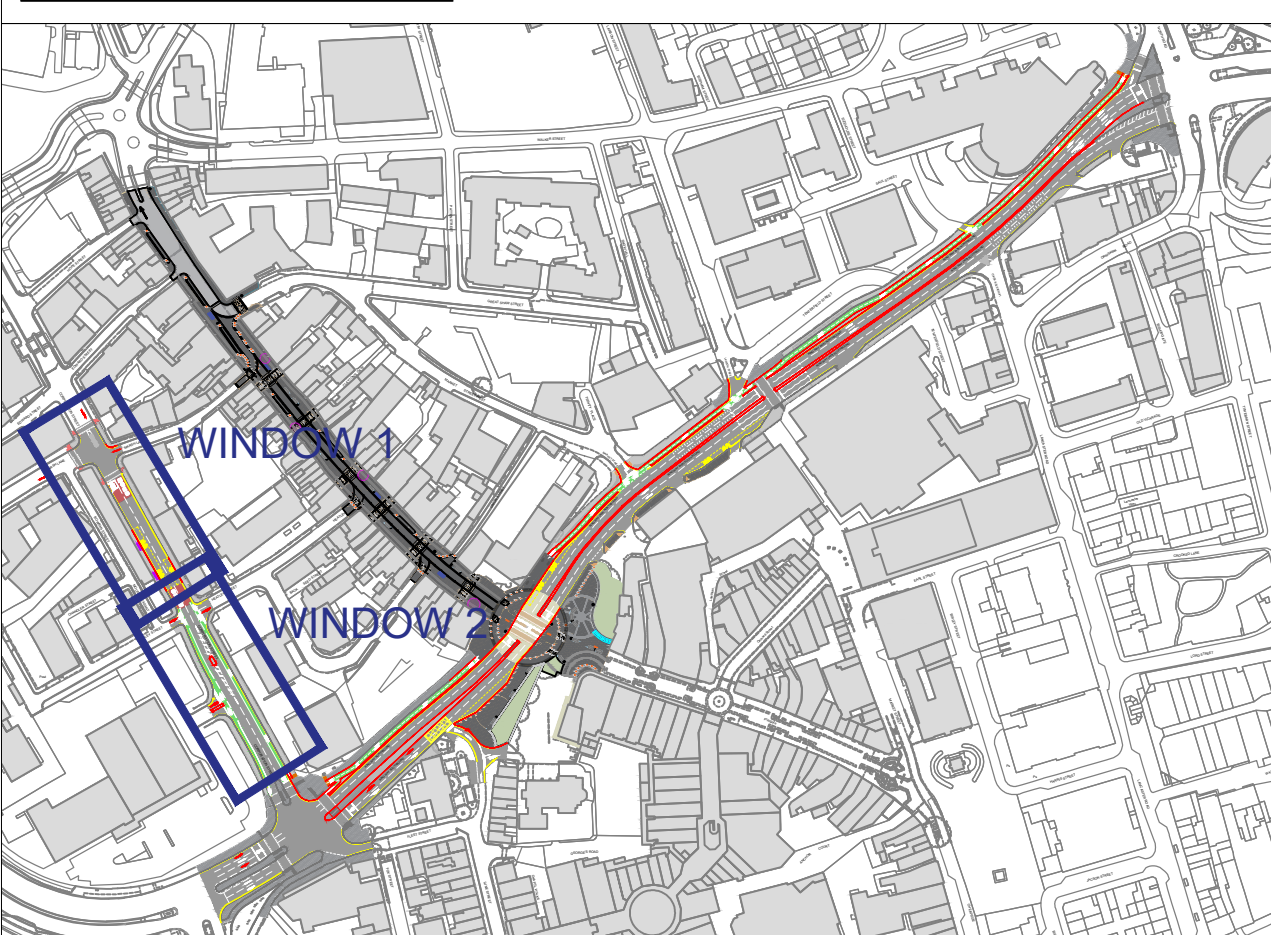
NOTES

1. CONCEPT DESIGN SUBJECT TO DETAILED DESIGN

KEY

- PROPOSED KERB LINE
- PROPOSED CYCLEWAY
- PROPOSED BUS SHELTER
- EXISTING TRAFFIC MOVEMENT PROPOSED TO BE AMENDED
- PROPOSED BUS GATE START / END

DRAWING LOCATION

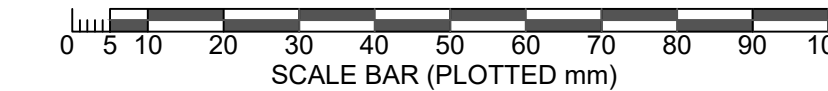


No.	DATE	AMENDMENT DETAILS	CHECKED BY	DRAWN BY
-----	------	-------------------	------------	----------

REVISIONS



Design and Construction



PROJECT TITLE		TRANSFORMING FRIARGATE NORTH AND RINGWAY	
DRAWING TITLE		CONCEPT DESIGN CORPORATION STREET	
DRAWN BY	PG	DATE	JAN 2021
CHECKED BY	MD	DRAWING No.	10950-PE-002
PROJECT No.	10950	SHEET No.	-
SCALE @ A1	1:200	REVISION	-
ISSUE PURPOSE		PUBLIC ENGAGEMENT	