

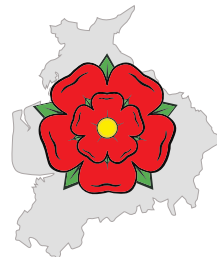
Weekly update for coronavirus figures in the county

Wednesday 11 November 2020

How is coronavirus affecting people in Lancashire?

This is a weekly bulletin produced by the Lancashire Resilience Forum with the latest figures on the number of coronavirus-related cases and deaths in the county, as well as figures at a unitary and district level.

It also shows how Lancashire compares to other areas of the country.



**Lancashire
Resilience
Forum**

Confirmed cases from positive 'pillar 1 and 2' tests up to 8 November 2020

LANCASHIRE

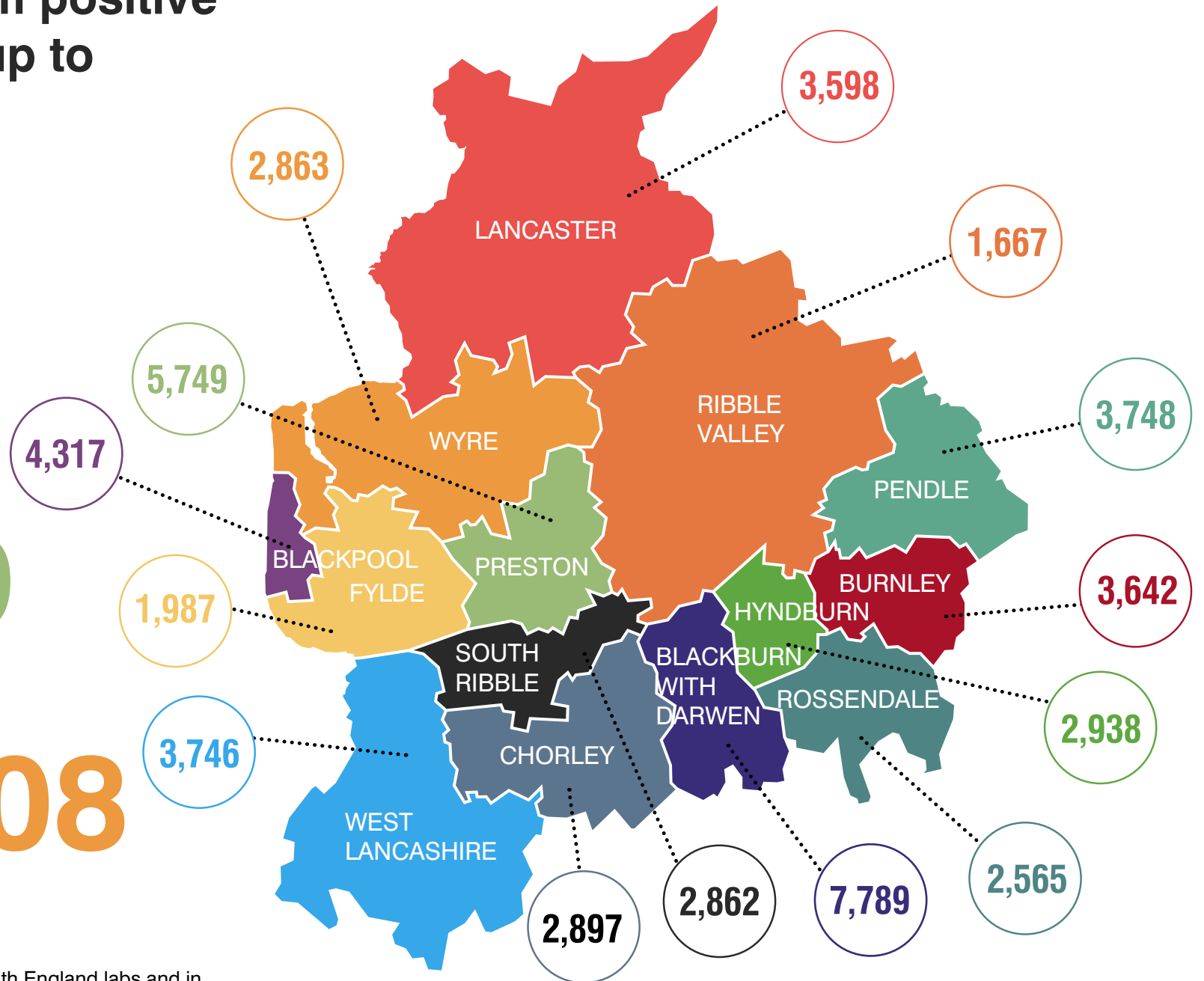
50,368

NORTH WEST

249,719

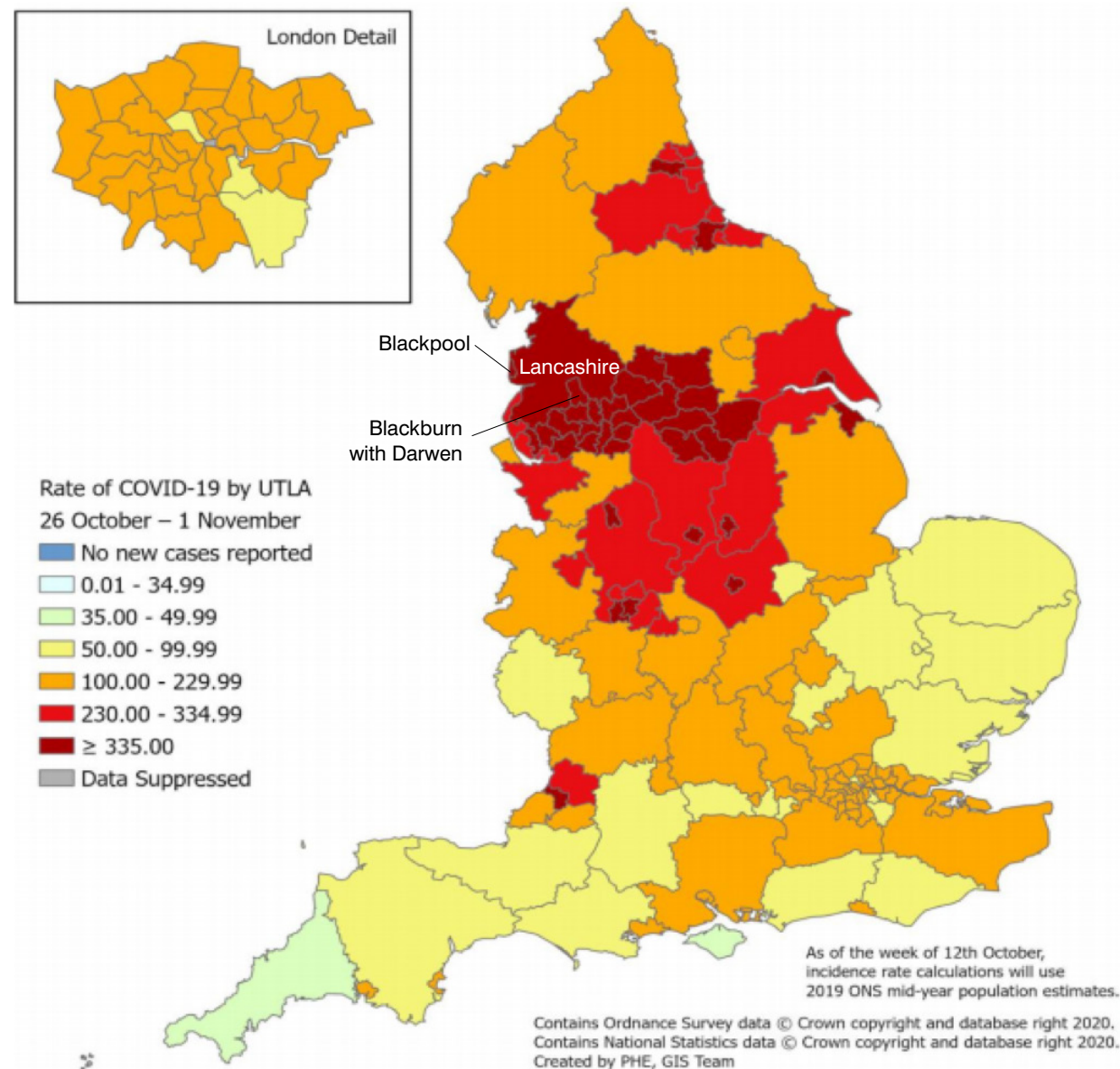
ENGLAND

1,034,708



These figures are from tests carried out in Public Health England labs and in the NHS (Pillar 1) and from other testing routes, such as mobile labs (Pillar 2).

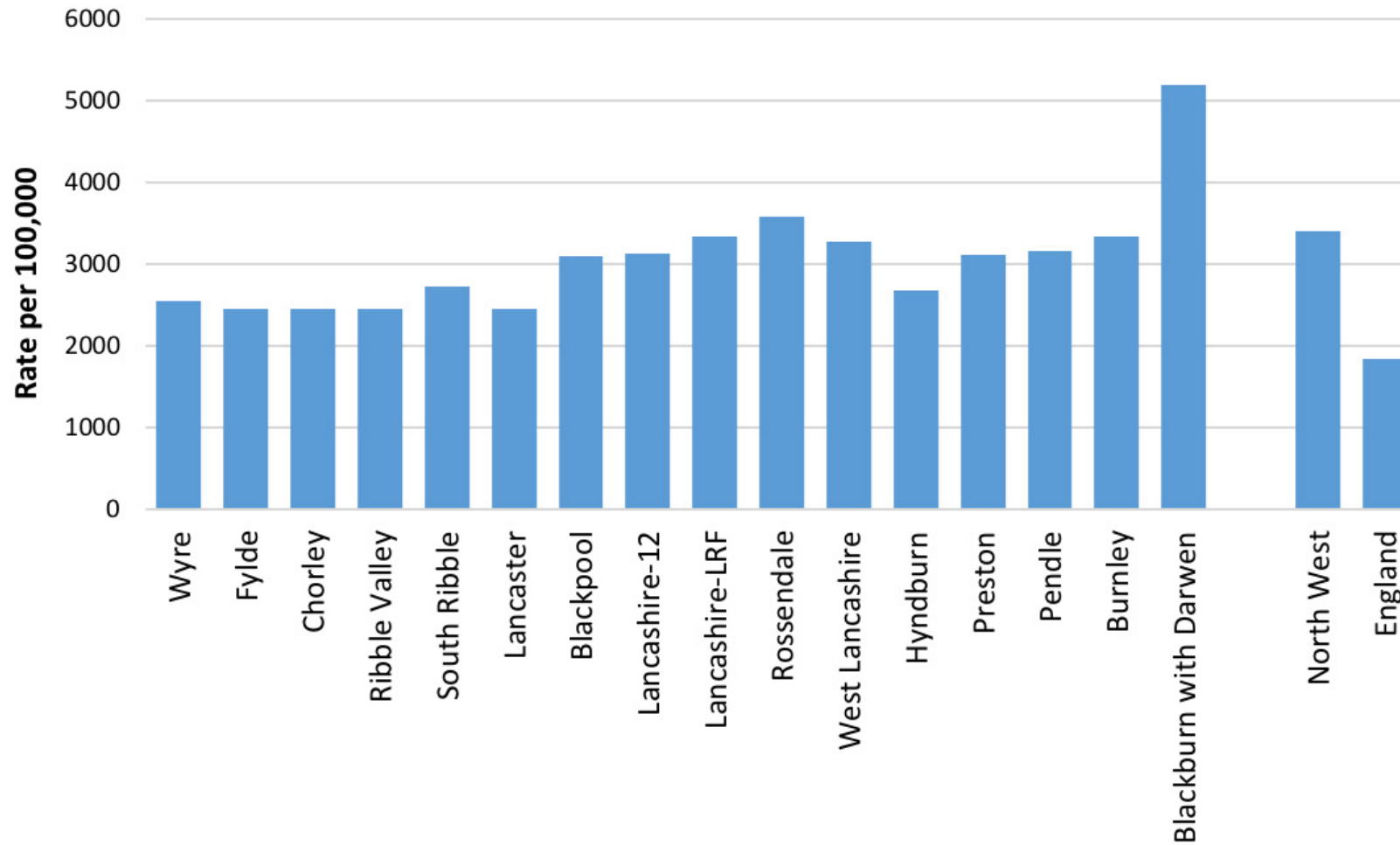
Weekly rate of Covid-19 cases per 100,000 population tested under pillar 1 and pillar 2 (Week 44 - data between 26 October and 1 November 2020).



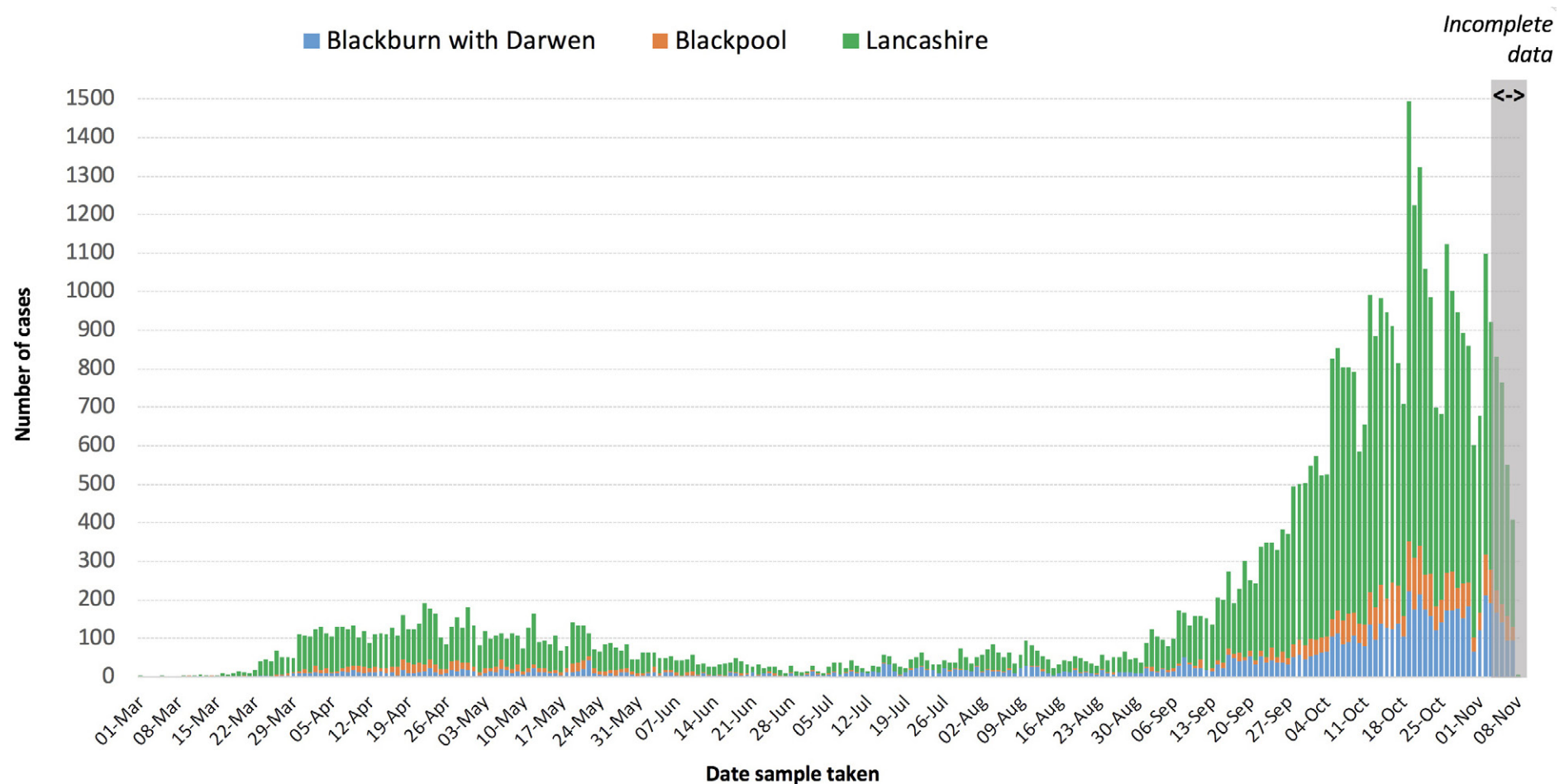
For rate of cases detected via Pillar 1 & 2 testing:
Blackpool, Blackburn with Darwen and Lancashire are in the highest category.

Pillar 1 = swab testing in PHE labs & NHS hospitals for those with a medical need and key workers & their families
Pillar 2 = testing by commercial partners - swab testing for the wider population from out in the community

Cumulative lab-confirmed cases up to 8 November 2020, rate per 100,000



Daily pillar 1 and pillar 2 lab-confirmed cases to 8 November



Positive tests are counted according to the date the sample was taken. However, most swabs taken in recent days will not yet have produced a result, so it is important not to jump to the conclusion that the epidemic is tailing off quicker than it really is. The PHE website cautions that only data from five days or more ago can be considered complete. The greyed-out columns in figure above are liable to be added to as more results come in.

Figures relating to confirmed cases by Upper Tier Local Authority can be downloaded from: <https://coronavirus.data.gov.uk>

Testing and incidence

Specimens taken/outbreaks reported between 30/10/20 and 5/11/20

Local Authority	Individuals Tested per 100,000 (7-Day Moving Average)			Percentage Tested Positive per 100,000 (7-Day Moving Average)			Daily Incidence per 100,000 (7-Day Moving Average)		
Blackburn with Darwen	526.2	519.2	↑	21.6	22.0	↓	720.8	726.1	↓
Blackpool	492.5	492.8	↓	10.6	11.5	↓	322.7	352.1	↓
Burnley	398.9	398.9	↔	15.5	14.1	↑	403.7	358.7	↑↑
Chorley	408.2	398.1	↑	10.2	10.8	↓	268.2	276.6	↓
Fylde	421.1	438.8	↓	10.3	10.6	↓	281.0	286.0	↓
Hyndburn	454.0	458.7	↓	15.4	15.3	↑	462.7	453.3	↑
Lancaster	419.9	417.8	↑	8.3	8.8	↓	210.2	221.2	↓
Pendle	421.5	411.3	↑	16.1	16.9	↓	436.4	445.1	↓
Preston	504.6	510.2	↓	14.0	13.8	↑	459.0	462.5	↓
Ribble Valley	404.3	390.4	↑	13.2	14.8	↓↓	349.8	376.1	↓
Rossendale	445.7	445.1	↑	16.8	16.4	↑	495.2	475.6	↑
South Ribble	388.9	391.6	↓	10.5	11.2	↓	269.0	289.7	↓
West Lancashire	446.9	450.4	↓	11.7	12.2	↓	316.7	341.2	↓
Wyre	439.8	439.9	↔	12.2	12.3	↓	332.8	340.8	↓
England (28/10/20 - 03/11/20)	384.8			9.9			243.2		

Due to the reporting delays for comparison between Local Authorities the most recent 4 days are excluded from the calculations of rates and moving averages.

Single direction-of-travel arrows denote a percentage change of less than 10%.
Twin arrows denote a change of greater than 10%.

Source: PHE laboratory confirmed COVID-19-line list

Covid-19 cases (number of people with a lab-confirmed positive test result) by Middle Super Output Area (MSOA).

MSOAs with 3 and above COVID-19 cases, in the 7 days ending 4 November

Local Authority	MSOA Name	New Cases
Blackburn with Darwen	Bastwell	135
Blackburn with Darwen	Lammack & Revidge	86
Blackburn with Darwen	Roe Lee, Brownhill & Sunnybower	84
Blackburn with Darwen	Central Blackburn	83
Preston	Frenchwood & Fishwick	82
Preston	St Matthew's	81
Blackburn with Darwen	Shadsworth & Intack	79
Blackburn with Darwen	Little Harwood	78
Blackburn with Darwen	Queen's Park & Higher Croft	74
Ribble Valley	Clitheroe South	72
Hyndburn	Accrington West	71
Hyndburn	Clayton-le-Moors & Huncoat	66
Pendle	Brierfield & Reedley	66
Blackburn with Darwen	Audley	65
Burnley	Central Burnley & Daneshouse	60
Blackburn with Darwen	Wensley Fold	57
Pendle	Nelson West	57
Blackburn with Darwen	South Darwen & Whitehall	52
Rossendale	Crawshawbooth, Reedsholme & Water	52
Blackburn with Darwen	Ewood & Fernhurst	51
Blackpool	Central Blackpool	48
Hyndburn	Accrington North East	48
Pendle	Nelson Bradley	48
Hyndburn	Accrington South East	47
Burnley	Bank Hall & Fulleage	46
Preston	Ashton-on-Ribble & Larches	46
Wyre	Poulton North & Carleton East	46
Preston	Preston Town Centre	45
Blackburn with Darwen	Beardwood, Pleasington & Livesey	44
Blackburn with Darwen	Meadowhead	44
Blackburn with Darwen	Darwen Town	44
Chorley	Chorley West	44
Hyndburn	Great Harwood	42
Preston	Cadley & College	42
Preston	Brookfield & Holme Slack	42
West Lancashire	Upholland	42
Preston	Fulwood	41
Rossendale	Whitworth	41
Wyre	Thornton West	41
Pendle	Nelson East	40
Preston	Longsands	40
Preston	Ribbleton	40
West Lancashire	Ormskirk North & West	40
Wyre	Cleveleys West	40
Blackburn with Darwen	Witton, Mill Hill & Hollin Bank	39
Blackpool	Common Edge	38
Pendle	Marsden	38
Rossendale	Bacup	37
Rossendale	Townsend Fold & Edenfield	37
South Ribble	Leyland South East & Buckshaw Village	37
Blackpool	South Shore	36

Rossendale	Haslingden	36
West Lancashire	Burscough	36
Wyre	Poulton South	36
Blackpool	Warbreck & Bispham Road	35
Burnley	Queensgate	35
Fylde	Clifton & Newton-with-Scales	35
Lancaster	Marsh, Haverbreaks & Scotforth West	35
West Lancashire	Hesketh Bank & Tarleton	35
South Ribble	Penwortham North	34
Chorley	Euxton	33
Fylde	Ansdel & Fairhaven	33
Pendle	Barrowford, Higham & Pendleside	33
Rossendale	Rawtenstall	33
Blackburn with Darwen	East Darwen	32
Blackpool	Queenstown & Layton	32
Blackpool	Victoria	32
Ribble Valley	Whalley & Brockhall	32
Lancaster	University, Galgate & Dolphinholme	31
Rossendale	Helmshore	31
West Lancashire	Skelmersdale South East	31
Fylde	St Annes North & Airport	30
Hyndburn	Rishton	30
Hyndburn	Oswaldtwistle	30
West Lancashire	Skelmersdale East	30
Wyre	Garstang & Catterall	30
Blackpool	Norbreck & Bispham	29
Chorley	Chorley Town & South	29
Preston	Haslam Park	29
Preston	Moor Park	29
Preston	Plungington & University	29
Ribble Valley	Wilpshire & Mellor	29
West Lancashire	Skelmersdale Central	29
Chorley	Coppull	28
Pendle	Colne Vivary Bridge	28
West Lancashire	Skelmersdale West	28
Blackpool	North Shore	27
Chorley	Adlington & Rivington	27
Fylde	Lytham	27
Lancaster	Lancaster Central	27
Preston	Grimsargh & Goosnargh	27
Wyre	Thornton East & Carleton West	27
Burnley	Harle Syke & Lanehead	26
Burnley	Padiham	26
Chorley	Chorley South West	26
Lancaster	Heysham & Overton	26
Preston	St George's	26
Burnley	Barclay Hills & Trinity	25
Chorley	Croston & Mawdesley	25
Lancaster	Skerton & Vale	25
Preston	Broughton & Wychnor	25
South Ribble	Lostock Hall	25
South Ribble	New Longton & Hutton	25

MSOAs are small areas with around 7,200 average population and are used to facilitate the reporting of small area statistics.

Source: <https://coronavirus.data.gov.uk/cases>

Continued on next page

Covid-19 cases (number of people with a lab-confirmed positive test result) by Middle Super Output Area (MSOA).

MSOAs with 3 and above COVID-19 cases, in the 7 days ending 4 November

West Lancashire	Ormskirk Town & East	25
Blackpool	Little Bispham & Anchorsholme	24
Blackpool	Churchtown	24
Fylde	St Annes Town	24
Ribble Valley	Clitheroe North	24
South Ribble	Farington	24
West Lancashire	Aughton	24
Pendle	Earby & Salterforth	23
Wyre	Fleetwood South East	23
Blackpool	Little Layton & Little Carleton	22
Blackpool	Park Road	22
Chorley	Ecclestone & Charnock Richard	22
Fylde	Elswick, Singleton & Weeton	22
Fylde	Kirkham & Wesham	22
Fylde	Warton & Freckleton	22
Pendle	East Colne, Foulridge & Trawden	22
Ribble Valley	Read, Sabden & Chatburn	22
South Ribble	Bamber Bridge East	22
Wyre	Preesall, Stalmine & Hambleton	22
Blackburn with Darwen	Tockholes, Edgworth & Hoddlesden	21
Blackpool	Little Marton & Marton Moss Side	21
Chorley	Brindle & Withnell	21
Chorley	Whittle-le-Woods & Anglezarke	21
South Ribble	Leyland North	21
Wyre	Fleetwood Warren	21
Wyre	Cleveleys East	21
Blackpool	South Promenade & Seaside Way	20
Lancaster	Morecambe Town	20
Preston	Ingol	20
Ribble Valley	Longridge North, Ribchester & Chipping	20
Wyre	Fleetwood Rossall & Chatsworth	20
Wyre	Bonds, Bilsborrow & Wyresdale	20
Blackburn with Darwen	North Darwen	19
Blackpool	Stanley Park & Great Marton	19
Hyndburn	Church	19
Lancaster	Lancaster East	19
Wyre	Fleetwood Town	19
Blackpool	Hawes Side	18
Burnley	Habergham & Ightenhill	18
Preston	Lea & Marina	18
South Ribble	Walton-le-Dale	18
South Ribble	Lower Penwortham South	18
West Lancashire	Bickerstaffe & Newburgh	18
Blackpool	North East Centre	17
Pendle	Colne Waterside	17
Ribble Valley	Waddington, Gisburn & Slaidburn	17
Blackpool	Hoohill	16
Fylde	Heyhouses & Park	16
Hyndburn	Broadfield & Knuzden	16
South Ribble	Lower Penwortham North	16
West Lancashire	Scarisbrick, Halsall & Haskayne	16
West Lancashire	Skelmersdale Ashurst	16

Wyre	Pilling, Great Eccleston & Inksip	16
Burnley	Hapton & Lowerhouse	15
Chorley	Clayton-le-Woods	15
Lancaster	Carnforth, Silverdale & Warton	15
Lancaster	Halton & Caton	15
Pendle	Colne Horsfield	15
Chorley	Chorley East	14
South Ribble	Gregson Lane & Coupe Green	14
South Ribble	Longton & Walmer Bridge	14
South Ribble	Moss Side	14
Burnley	Brunshaw & Brownside	13
Burnley	Cliviger, Worsthorne & Lane Bottom	13
Lancaster	Morecambe South West	13
Lancaster	Scotforth East & Bowerham	13
Pendle	Barnoldswick North	13
Ribble Valley	Longridge South	13
Chorley	Clayton Brook	12
South Ribble	Bamber Bridge West	12
Blackpool	Squires Gate	11
Lancaster	Moorlands & Greaves	11
South Ribble	Penwortham South	11
Burnley	Whittlefield & Rose Grove	10
Chorley	Chorley North	10
Pendle	Barnoldswick South	10
West Lancashire	Rufford & Banks	10
West Lancashire	Parbold, Appley Bridge & Wrightington	10
Lancaster	Morecambe Westgate	9
Lancaster	Hest Bank & Bolton-le-Sands	8
Lancaster	Morecambe West End	8
South Ribble	Leyland South West	8
South Ribble	Seven Stars	8
Lancaster	Bare	6
Lancaster	Kellet & Lune Valley	4

MSOAs are small areas with around 7,200 average population and are used to facilitate the reporting of small area statistics.

Source: <https://coronavirus.data.gov.uk/cases>

Weekly case rate per 100,000 population

Specimens taken week to the date	BwD	Blackpool	Burnley	Chorley	Fylde	Hyndburn	Lancaster	Pendle	Preston	Ribble Valley	Rossendale	South Ribble	West Lancashire	Wyre	Lancashire-12	LRF	NW	England
01/10/2020	209.1	153.5	445.3	119.3	130.0	270.2	138.3	297.5	297.6	192.2	222.4	167.9	219.6	108.8	213.0	207.1	257.0	100.9
02/10/2020	221.8	172.8	444.2	136.2	136.2	281.3	157.5	309.4	320.0	226.6	239.2	188.6	243.2	120.4	229.4	223.4	273.8	110.7
03/10/2020	237.8	181.4	436.3	151.4	141.1	288.7	167.1	315.9	320.0	246.4	246.2	198.6	267.7	128.5	238.1	232.8	287.5	118.0
04/10/2020	259.9	197.2	416.1	173.4	167.1	291.2	173.9	307.2	315.8	248.0	265.8	216.6	295.7	133.8	246.3	243.1	298.0	124.7
05/10/2020	295.9	205.1	448.7	193.7	184.5	314.6	199.3	323.5	332.6	251.3	277.0	226.6	349.9	153.4	268.2	265.1	317.1	134.4
06/10/2020	333.3	218.7	488.1	224.2	191.9	343.0	232.8	353.9	334.6	264.4	282.6	258.2	370.9	178.4	291.0	288.5	337.4	144.3
07/10/2020	359.4	238.1	534.2	229.2	205.5	345.5	255.4	371.3	358.4	290.7	303.6	274.4	404.2	182.9	310.3	308.5	350.5	152.6
08/10/2020	384.1	257.4	545.4	240.2	203.0	351.7	282.8	407.1	359.8	308.8	316.2	267.2	447.0	208.8	326.0	325.4	361.1	159.6
09/10/2020	418.2	271.1	566.8	253.8	219.1	339.3	306.1	438.6	354.2	307.1	335.7	276.2	457.5	225.7	338.0	339.8	366.5	162.1
10/10/2020	436.2	276.8	571.3	252.9	221.6	329.5	315.0	457.1	352.1	294.0	334.3	281.6	456.7	231.1	340.1	343.8	367.2	162.9
11/10/2020	446.2	289.0	607.3	238.5	208.0	343.0	332.8	474.4	371.7	297.3	326.0	277.1	467.2	240.0	348.2	352.4	367.6	162.6
12/10/2020	466.3	317.0	587.0	252.1	221.6	340.6	329.4	499.4	375.9	289.1	363.7	286.1	489.9	247.1	356.1	363.4	374.1	166.5
13/10/2020	454.3	336.3	565.7	250.4	224.1	324.5	343.7	485.3	380.1	310.4	398.7	283.4	489.9	251.6	357.9	365.5	370.8	168.5
14/10/2020	490.3	363.6	549.9	247.0	251.3	343.0	359.5	464.7	379.4	321.9	419.7	297.9	482.9	284.6	365.2	377.5	372.9	170.7
15/10/2020	515.0	366.5	542.1	264.8	261.2	340.6	361.5	459.2	394.7	349.8	474.2	324.9	454.9	291.7	373.6	387.0	371.7	170.7
16/10/2020	526.4	410.9	531.9	258.0	276.1	356.6	368.4	440.8	398.9	371.2	474.2	324.0	451.4	314.0	376.9	394.8	373.9	173.4
17/10/2020	559.1	446.8	502.7	271.5	293.4	373.9	377.3	436.4	403.1	415.5	516.2	334.0	470.7	322.1	387.7	410.2	382.6	177.3
18/10/2020	576.5	443.9	482.5	299.5	303.3	383.7	380.7	419.1	396.1	427.0	537.2	352.9	453.2	320.3	390.2	413.7	386.4	181.2
19/10/2020	635.3	475.5	497.1	320.6	339.2	431.9	412.9	433.2	425.5	486.1	609.9	377.3	450.5	365.8	420.6	447.0	405.4	191.7
20/10/2020	688.1	512.0	494.8	350.2	362.7	445.4	421.1	465.7	451.3	499.3	618.3	399.0	448.8	395.2	437.9	469.6	423.2	202.1
21/10/2020	738.2	530.0	471.2	390.0	386.2	465.2	410.9	512.4	473.7	519.0	647.7	433.3	469.8	414.8	457.5	492.0	437.9	211.1
22/10/2020	769.6	540.7	479.1	391.7	393.7	498.5	390.3	496.1	489.0	520.6	663.1	433.3	482.0	419.3	461.6	499.4	446.1	218.8
23/10/2020	792.3	531.4	463.3	412.0	387.5	523.2	375.9	497.2	516.3	515.7	682.7	436.9	482.9	415.7	466.1	504.5	454.0	225.2
24/10/2020	781.6	504.1	443.1	402.7	386.2	536.8	380.0	489.6	506.5	496.0	684.1	444.1	454.0	422.0	461.0	496.8	450.9	227.3
25/10/2020	806.3	508.4	428.5	382.4	382.5	529.3	366.3	501.6	501.6	482.9	677.1	438.7	451.4	436.3	455.4	495.1	451.8	229.6
26/10/2020	771.6	487.6	406.0	373.9	351.6	519.5	354.7	476.6	479.3	430.3	598.8	417.9	430.4	417.5	431.5	470.5	443.3	230.8
27/10/2020	769.6	462.5	380.1	368.0	355.3	518.2	326.6	450.5	465.3	446.7	566.6	399.9	418.2	396.1	416.5	455.8	434.8	229.3
28/10/2020	745.5	411.6	363.2	340.1	330.5	504.7	316.4	437.5	443.6	407.3	544.2	371.9	381.4	380.9	394.6	431.0	422.4	227.1
29/10/2020	730.1	410.9	347.5	333.3	333.0	484.9	308.8	452.7	433.9	402.4	463.1	364.7	370.9	368.5	382.9	420.0	419.2	227.7
30/10/2020	746.8	377.9	352.0	309.6	318.1	493.6	300.6	427.7	437.3	394.2	447.7	345.7	364.8	364.9	374.2	411.5	417.6	230.4
31/10/2020	708.1	362.1	363.2	310.4	308.2	487.4	289.0	446.2	456.9	371.2	435.1	341.2	357.8	358.6	372.8	405.1	414.2	231.8
01/11/2020	694.1	352.1	373.4	312.1	310.7	467.7	292.4	458.1	466.7	374.5	437.9	335.8	365.7	352.4	375.0	404.5	411.1	232.1
02/11/2020	721.5	357.8	357.6	303.7	309.5	471.4	260.9	449.5	470.2	392.5	479.8	324.9	341.2	348.8	368.9	402.9	413.2	240.6
03/11/2020	734.2	349.2	355.4	278.3	277.3	465.2	239.7	463.6	471.6	367.9	507.8	311.4	341.2	349.7	361.7	397.5	405.7	243.3
04/11/2020	726.1	352.1	358.7	276.6	286.0	455.3	221.2	445.1	462.5	376.1	475.6	289.7	341.2	340.8	352.8	389.7	394.5	243.3

Number of COVID-19 cases occupying hospital beds in Lancashire and South Cumbria

	15/09/2020	22/09/2020	29/09/2020	06/10/2020	13/10/2020	20/10/2020	27/10/2020	03/11/2020
Weekly admissions to hospitals for COVID-19	4	15	25	53	63	107	162	160
Weekly inpatient diagnoses for COVID-19	50	43	93	156	190	336	319	361
Number of HDU/ITU/IDU beds with COVID-19 patients on specified date	10	20	39	82	105	159	205	219
Number of beds (excluding HDU/ITU/IDU) with COVID-19 patients on specified date	30	51	75	132	203	353	400	437

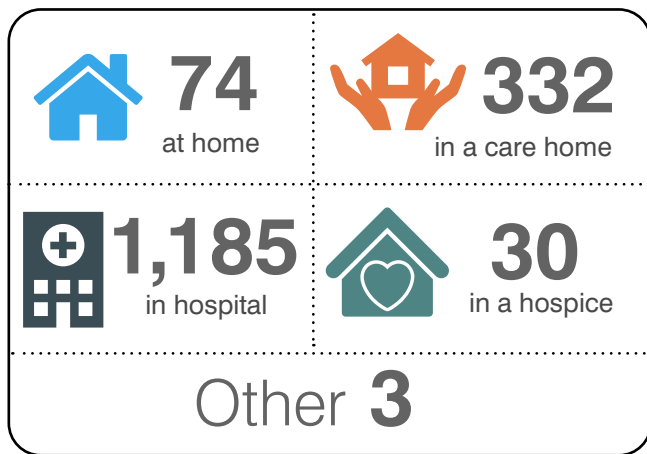
The hospital admission figures are of people who had a confirmed case of COVID-19 in the 14 days prior to admission.

The weekly inpatient diagnoses are patients who received a confirmed COVID diagnosis after being admitted to hospital.

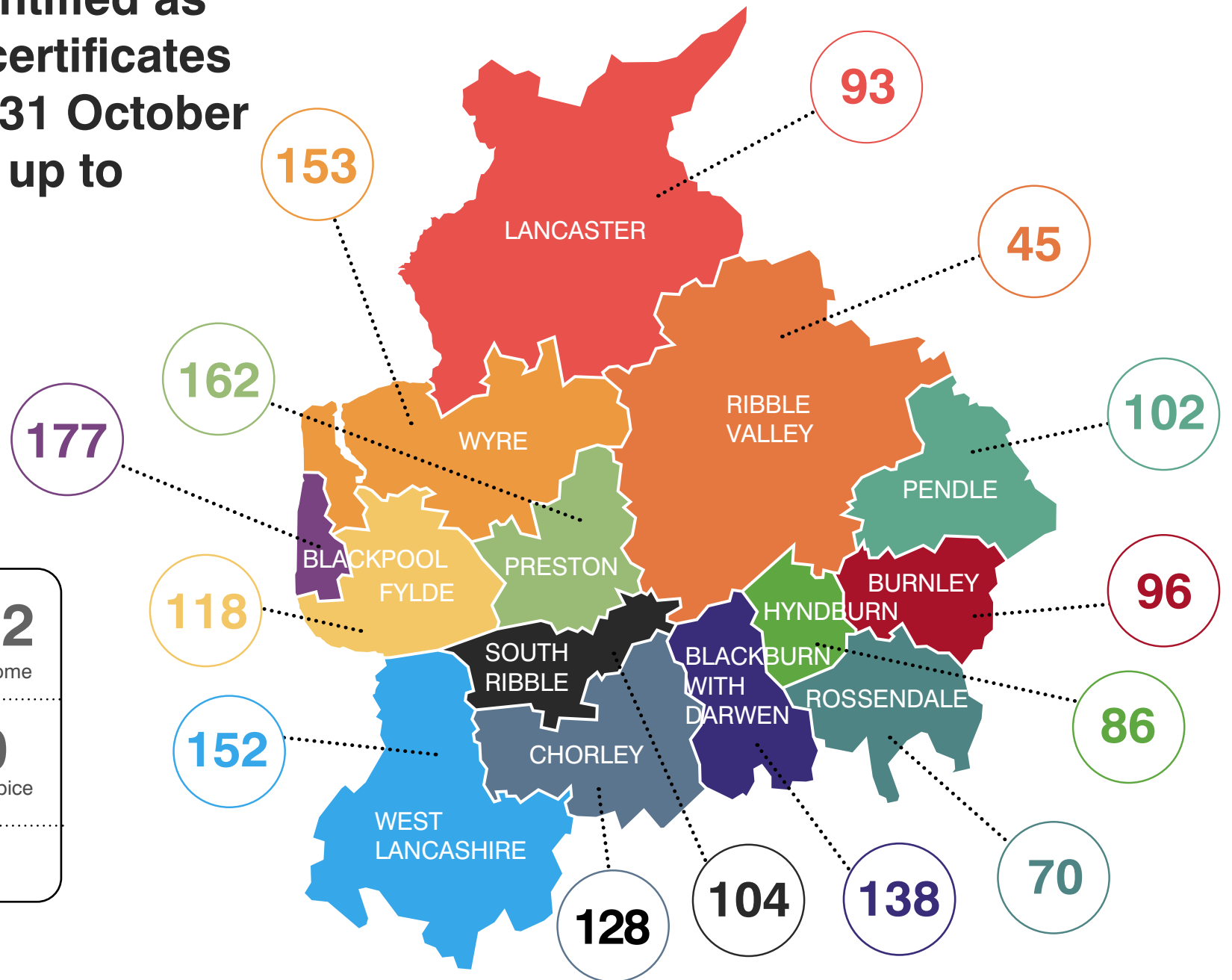
The in hospital data used is a subset of the data that is published monthly by the NHS here: <https://www.england.nhs.uk/statistics/statistical-work-areas/covid-19-hospital-activity/> It will not be made available at an organisation level.

Count of deaths identified as Covid-19 on death certificates and occurred up to 31 October but were registered up to 7 November

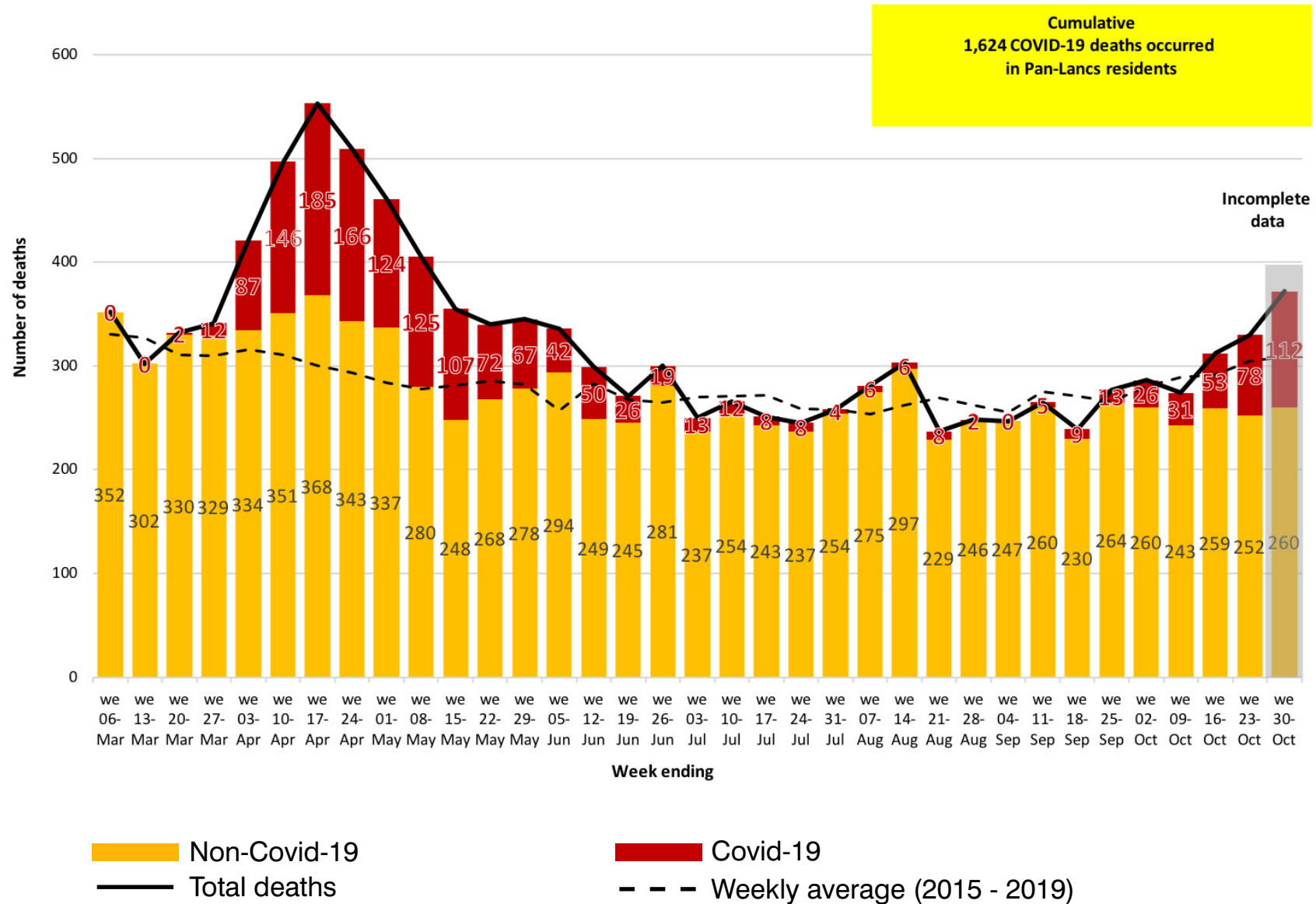
LANCASHIRE



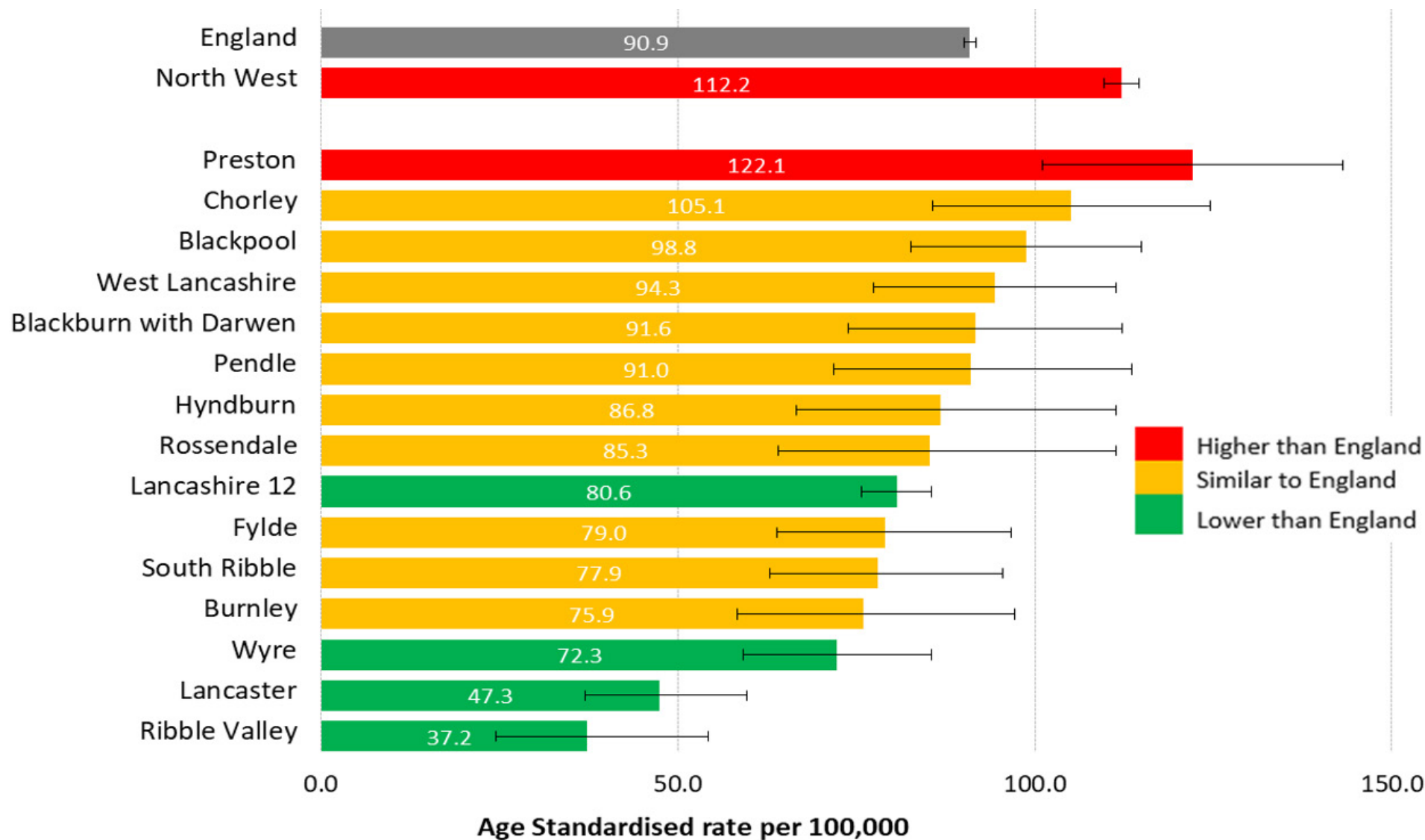
TOTAL 1,624



Weekly deaths occurring up to 30 October, compared with the five-year weekly average



Covid-19 mortality rate, all persons 1 March to 31 July 2020, rate per 100,000

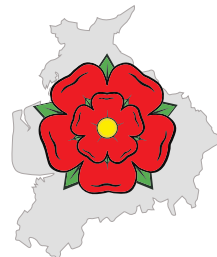


Help share our messages!

Access our [range of resources](#) to share on social media to encourage Lancashire people to play their part to combat coronavirus.

Find out more about the [LancsTogether](#) campaign and what you can do to take part.

We are all working together in Lancashire to combat coronavirus.



**Lancashire
Resilience
Forum**