

Weekly update for coronavirus figures in the county

Wednesday 7 October 2020

How is coronavirus affecting people in Lancashire?

This is a weekly bulletin produced by the Lancashire Resilience Forum with the latest figures on the number of coronavirus-related cases and deaths in the county, as well as figures at a unitary and district level.

It also shows how Lancashire compares to other areas of the country.



Confirmed cases from positive 'pillar 1 and 2' tests up to 4 October 2020

LANCASHIRE

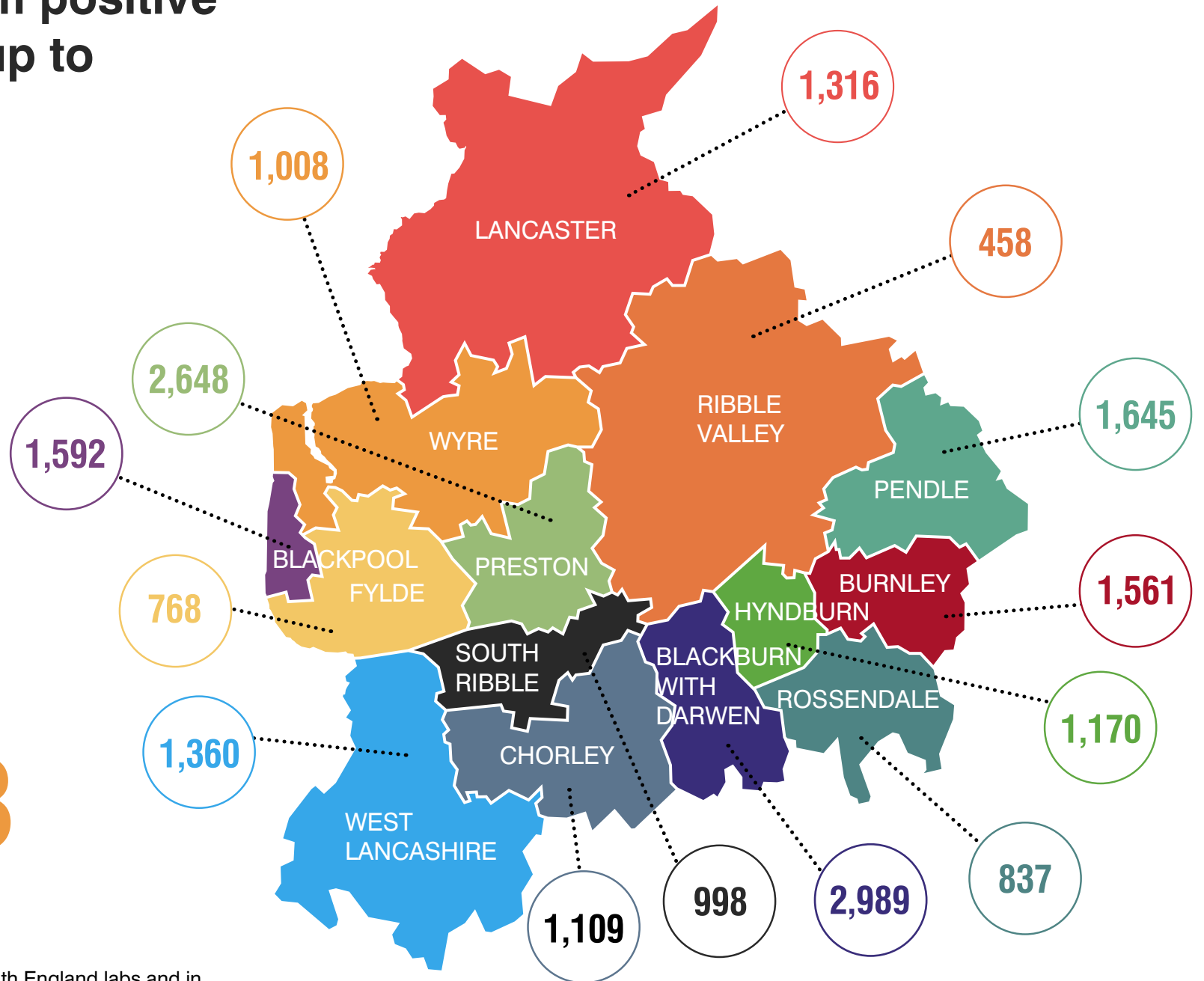
19,459

NORTH WEST

101,731

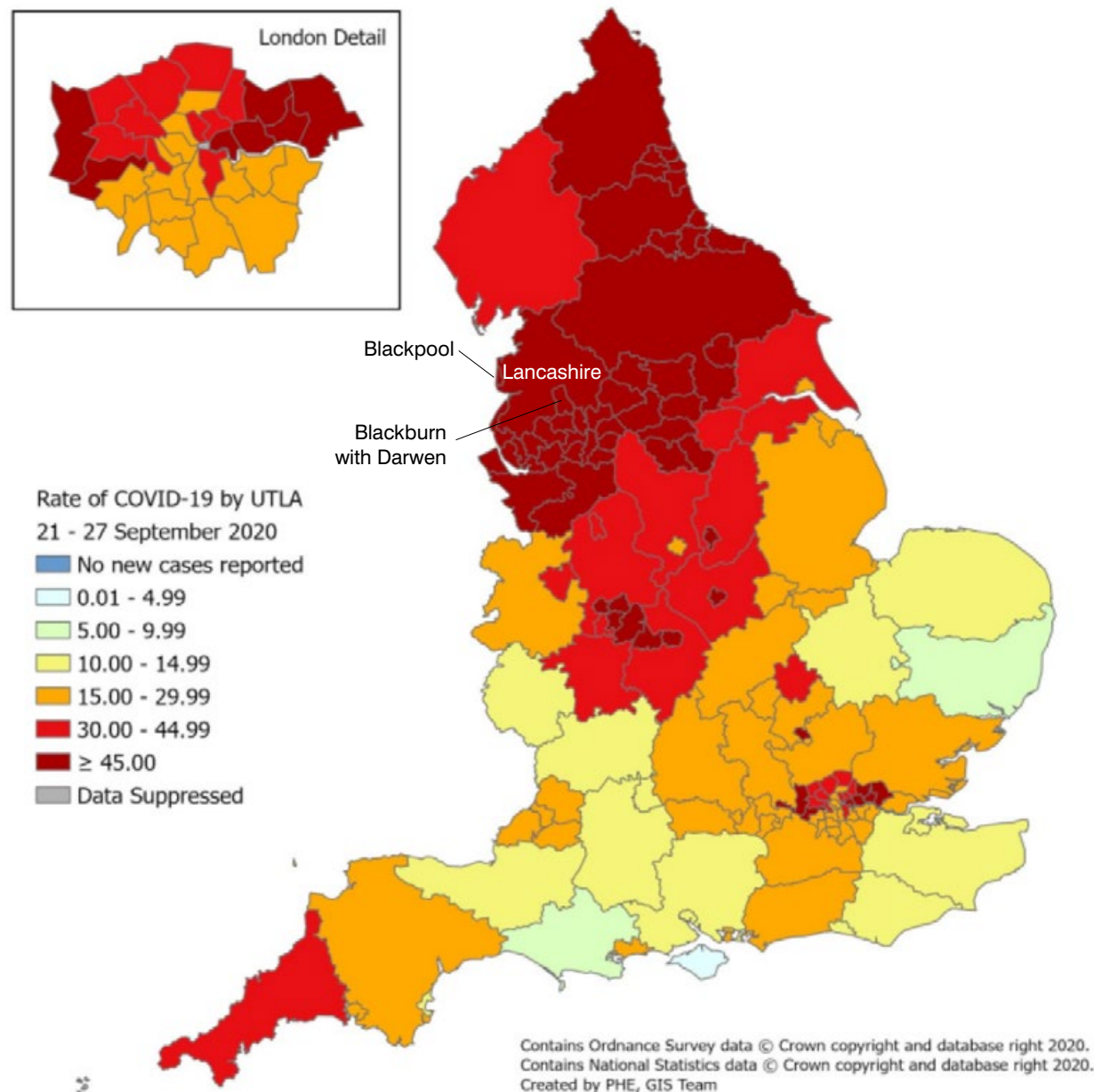
ENGLAND

441,528



These figures are from tests carried out in Public Health England labs and in the NHS (Pillar 1) and from other testing routes, such as mobile labs (Pillar 2).

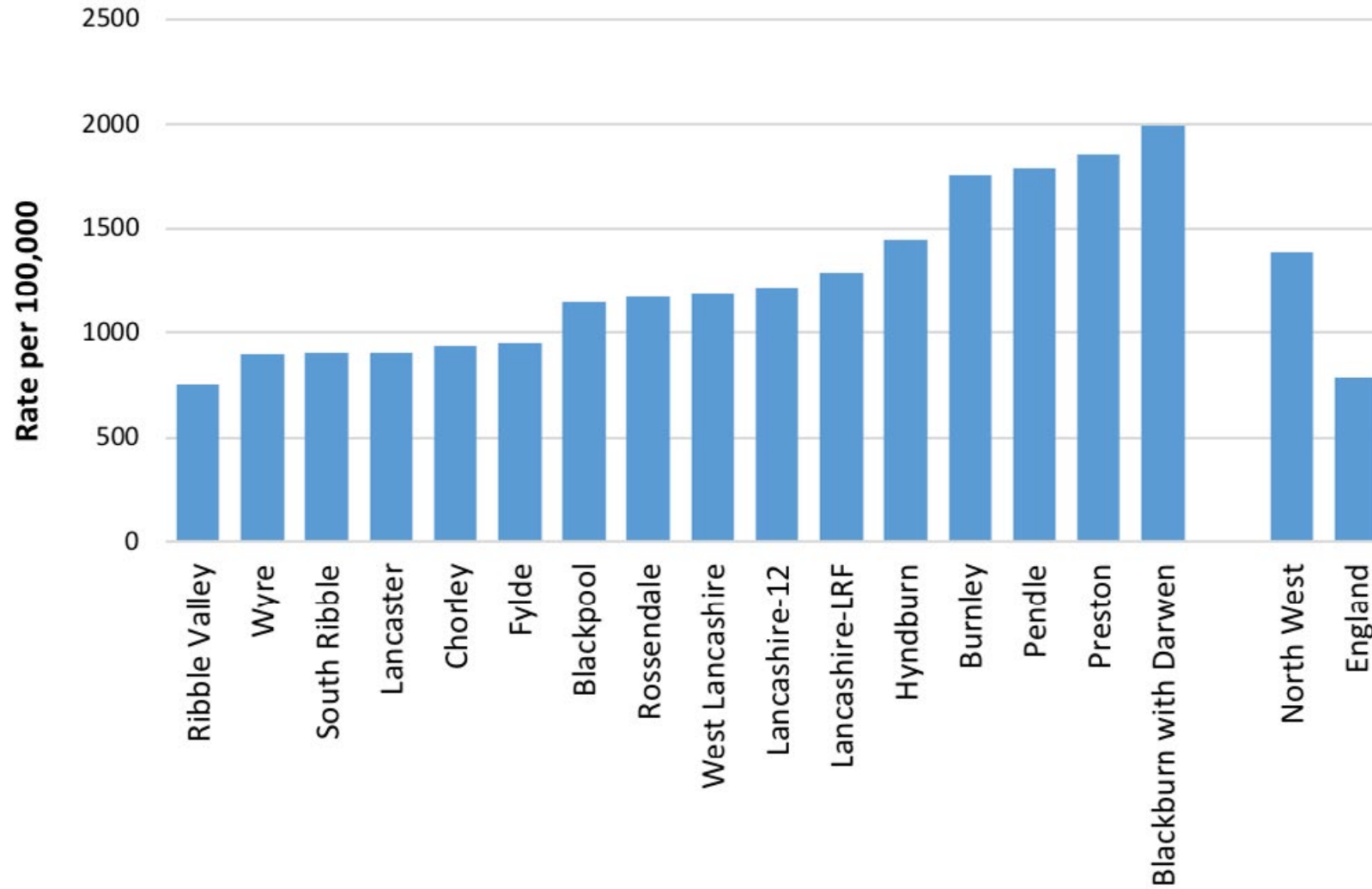
Weekly rate of Covid-19 cases per 100,000 population tested under pillar 1 and pillar 2 (Week 39 - data between 21 September and 27 September 2020).



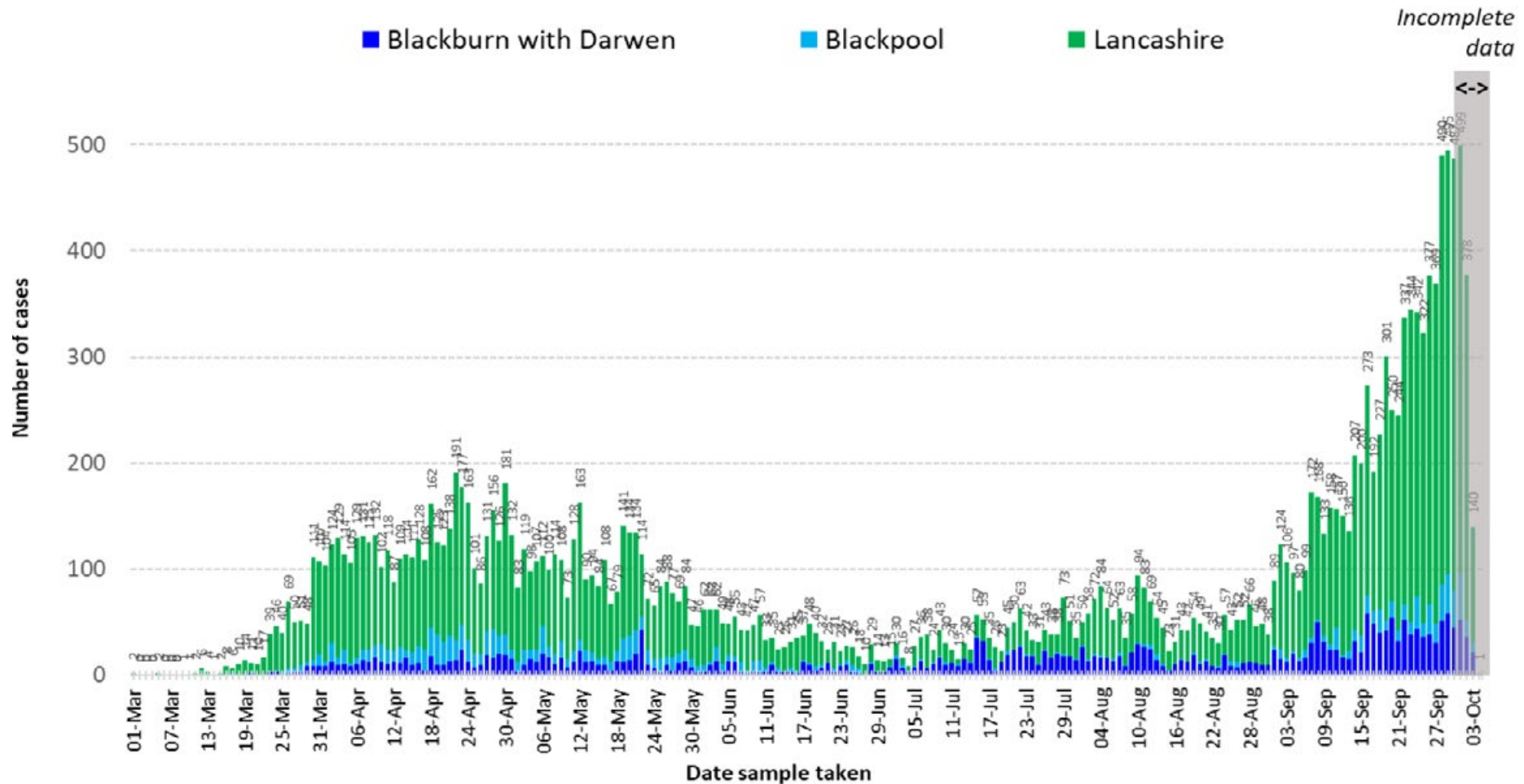
For rate of cases detected via Pillar 1 & 2 testing:
Blackpool, Blackburn with Darwen and Lancashire are in the highest category

Pillar 1 = swab testing in PHE labs & NHS hospitals for those with a medical need and key workers & their families
Pillar 2 = testing by commercial partners - swab testing for the wider population from out in the community

Cumulative lab-confirmed cases up to 4 October, rate per 100,000



Daily pillar 1 and pillar 2 lab-confirmed cases to 4 October



Positive tests are counted according to the date the sample was taken. However, most swabs taken in recent days will not yet have produced a result, so it is important not to jump to the conclusion that the epidemic is tailing off quicker than it really is. The PHE website cautions that only data from five days or more ago can be considered complete. The greyed-out columns in figure above are liable to be added to as more results come in.

Figures relating to confirmed cases by Upper Tier Local Authority can be downloaded from: <https://coronavirus.data.gov.uk>

Testing and incidence reporting period 29/09/20 - 6/10/20

Local Authority	Individuals Tested per 100,000 (7-Day Moving Average)			Percentage Tested Positive per 100,000 (7-Day Moving Average)			Daily Incidence per 100,000 (7-Day Moving Average)		
	2020-09-29	2020-09-28	Change	2020-09-29	2020-09-28	Change	2020-09-29	2020-09-28	Change
Blackburn with Darwen	203.4	207.3	↓	14.8	14.0	↑	210.1	202.8	↑
Blackpool	155.0	154.3	↑	14.2	13.0	↑	153.6	140.7	↑
Burnley	328.7	330.3	↓	19.3	17.9	↑	443.9	414.6	↑
Chorley	165.5	165.9	↓	10.6	9.1	↑↑	122.4	106.1	↑↑
Fylde	148.1	148.6	↓	12.8	11.6	↑↑	132.9	120.3	↑↑
Hyndburn	237.2	238.1	↓	16.1	16.3	↓	267.3	272.2	↓
Lancaster	151.3	149.0	↑	12.8	11.4	↑↑	135.2	118.5	↑↑
Pendle	262.4	261.6	↑	16.3	16.1	↑	299.8	294.3	↑
Preston	255.9	247.0	↑	16.5	15.5	↑	296.2	268.7	↑↑
Ribble Valley	192.2	195.5	↓	14.5	13.6	↑	194.8	186.5	↑
Rossendale	200.7	200.1	↑	15.8	14.5	↑	221.5	203.1	↑
South Ribble	182.1	180.4	↑	13.2	11.4	↑↑	168.3	143.9	↑↑
West Lancashire	201.8	197.3	↑	15.2	14.2	↑	215.0	196.6	↑
Wyre	141.8	140.9	↑	10.9	10.7	↑	107.9	105.2	↑
England (22/09/20-28/09/20)	149.8	152.9	↓	7.7	5.0	↑	80.5	53.6	↑

Due to the reporting delays for comparison between Local Authorities the most recent 4 days are excluded from the calculations of rates and moving averages.

Source: PHE laboratory confirmed COVID-19-line list

Covid-19 cases (number of people with a lab-confirmed positive test result) by Middle Super Output Area (MSOA).

MSOAs with 3 and above COVID-19 cases, in the 7 days ending 1 October

Local authority	MSOA	Number of cases
Burnley	Rose Hill & Burnley Wood	76
Preston	Brookfield & Holme Slack	51
Preston	Preston Town Centre	43
Rossendale	Haslingden	43
Hyndburn	Accrington West	40
Burnley	Habergham & Ightenhill	39
Preston	Moor Park	39
Burnley	Brunshaw & Brownside	37
Pendle	Nelson West	36
Blackburn with Darwen	Lammack & Revidge	35
Burnley	Central Burnley & Daneshouse	35
Hyndburn	Accrington North East	35
Preston	Frenchwood & Fishwick	32
Blackburn with Darwen	Little Harwood	31
Burnley	Harle Syke & Lanehead	31
Burnley	Barclay Hills & Trinity	31
Preston	Ribbleton	31
Blackpool	Queenstown & Layton	30
Pendle	Nelson Bradley	30
Preston	Plungington & University	28
Preston	St Matthew's	28
Blackburn with Darwen	Roe Lee, Brownhill & Sunnybower	27
Burnley	Bank Hall & Fullledge	27
Pendle	Brierfield & Reedley	27
West Lancashire	Ormskirk North & West	27
Hyndburn	Clayton-le-Moors & Huncoat	26
Preston	St George's	26
Rossendale	Crawshawbooth, Reedsholme & Water	26
West Lancashire	Ormskirk Town & East	26
Hyndburn	Oswaldtwistle	25
Blackburn with Darwen	Wensley Fold	24
Ribble Valley	Clitheroe South	24
West Lancashire	Scarisbrick, Halsall & Haskayne	24
Burnley	Hapton & Lowerhouse	23
Fylde	Kirkham & Wesham	23
Pendle	Barrowford, Higham & Pendleside	23
South Ribble	Gregson Lane & Coupe Green	23
West Lancashire	Upholland	23
Lancaster	University, Galgate & Dolphinholme	22
Pendle	Marsden	22
Burnley	Cliviger, Worsthorne & Lane Bottom	21
Hyndburn	Great Harwood	20
Hyndburn	Accrington South East	20
Pendle	Colne Waterside	20
Preston	Fulwood	20
Burnley	Whittlefield & Rose Grove	19
Lancaster	Heysham & Overton	19
Pendle	Nelson East	19
Preston	Broughton & Wychnor	19
Rossendale	Townsend Fold & Edenfield	18
South Ribble	Penwortham South	18

Lancaster	Scale Hall & Torrisholme	18
Rossendale	Waterfoot & Stacksteads	18
Blackburn with Darwen	Beardwood, Pleasington & Livesey	17
Blackpool	Stanley Park & Great Marton	17
Chorley	Adlington & Rivington	17
Fylde	Ansdell & Fairhaven	17
Pendle	East Colne, Foulridge & Trawden	17
West Lancashire	Hesketh Bank & Tarleton	17
Blackburn with Darwen	Central Blackburn	16
Blackburn with Darwen	Tockholes, Edgworth & Hoddlesden	16
Hyndburn	Broadfield & Kruzden	16
Lancaster	Marsh, Haverbreaks & Scotforth West	16
Pendle	Barnoldswick North	16
Preston	Ashton-on-Ribble & Larches	16
Ribble Valley	Longridge North, Ribchester & Chipping	16
Ribble Valley	Whalley & Brockhall	16
Blackpool	South Shore	15
Hyndburn	Rishton	15
Lancaster	Lancaster Central	15
Preston	Grimsgarth & Goosnargh	15
Rossendale	Rawtenstall	15
South Ribble	Farington	15
West Lancashire	Skelmersdale West	15
Blackburn with Darwen	South Darwen & Whitehall	14
Blackpool	Churchtown	14
Chorley	Euxton	14
Fylde	Lytham	14
Pendle	Barnoldswick South	14
Pendle	Earby & Salterforth	14
South Ribble	Penwortham North	14
South Ribble	Lostock Hall	14
South Ribble	Leyland North	14
West Lancashire	Skelmersdale Ashurst	14
West Lancashire	Skelmersdale South East	14
Blackburn with Darwen	Witton, Mill Hill & Hollin Bank	13
Blackburn with Darwen	Queen's Park & Higher Croft	13
Blackburn with Darwen	Ewood & Fernhurst	13
Blackburn with Darwen	East Darwen	13
Chorley	Clayton-le-Woods	13
Pendle	Colne Horsfield	13
Ribble Valley	Longridge South	13
South Ribble	Longton & Walmer Bridge	13
West Lancashire	Aughton	13
Blackburn with Darwen	Meadowhead	12
Burnley	Queensgate	12
Chorley	Whittle-le-Woods & Anglezarke	12
Chorley	Chorley South West	12
Fylde	Elswick, Singleton & Weeton	12
Fylde	Warton & Freckleton	12
Lancaster	Lancaster East	12
Preston	Cadley & College	12
Rossendale	Helmshore	12

MSOAs are small areas with around 7,200 average population and are used to facilitate the reporting of small area statistics.

Source: <https://coronavirus.data.gov.uk/cases>

Continued on next page

Covid-19 cases (number of people with a lab-confirmed positive test result) by Middle Super Output Area (MSOA).

MSOAs with 3 and above COVID-19 cases, in the 7 days ending 24 September

South Ribble	Walton-le-Dale	12
Wyre	Cleveleys East	12
Wyre	Thornton East & Carleton West	12
Blackburn with Darwen	Bastwell	11
Blackburn with Darwen	Audley	11
Blackpool	Park Road	11
Chorley	Eccleston & Charnock Richard	11
Preston	Longsands	11
Preston	Haslam Park	11
Ribble Valley	Read, Sabden & Chatburn	11
South Ribble	Leyland South East & Buckshaw Village	11
Blackburn with Darwen	Shadsworth & Intack	10
Blackburn with Darwen	Darwen Town	10
Blackpool	Warbreck & Bispham Road	10
Blackpool	Hoohill	10
Blackpool	Common Edge	10
Preston	Ingol	10
Ribble Valley	Clitheroe North	10
Ribble Valley	Wilpshire & Mellor	10
South Ribble	Seven Stars	10
West Lancashire	Burscough	10
West Lancashire	Parbold, Appley Bridge & Wrightington	10
Wyre	Poulton South	10
Blackpool	Hawes Side	9
Burnley	Padiham	9
Chorley	Chorley West	9
Lancaster	Scotforth East & Bowerham	9
Pendle	Colne Vivary Bridge	9
Preston	Lea & Marina	9
Ribble Valley	Waddington, Gisburn & Slaidburn	9
Rosendale	Bacup	9
South Ribble	Bamber Bridge West	9
West Lancashire	Bickerstaffe & Newburgh	9
West Lancashire	Skelmersdale Central	9
Wyre	Fleetwood Warren	9
Wyre	Fleetwood South East	9
Wyre	Garstang & Catterall	9
Wyre	Thornton West	9
Blackpool	North East Centre	8
Chorley	Croston & Mawdesley	8
Fylde	St Annes North & Airport	8
Hyndburn	Church	8
Lancaster	Morecambe South West	8
Rosendale	Whitworth	8
West Lancashire	Rufford & Banks	8
West Lancashire	Skelmersdale East	8
Wyre	Fleetwood Town	8
Blackburn with Darwen	North Darwen	7
Blackpool	Little Layton & Little Carleton	7
Blackpool	Squires Gate	7
Chorley	Chorley North	7
Chorley	Chorley Town & South	7

Lancaster	Carnforth, Silverdale & Warton	7
Lancaster	Moorlands & Greaves	7
South Ribble	Bamber Bridge East	7
South Ribble	Leyland South West	7
Wyre	Poulton North & Carleton East	7
Blackpool	North Shore	6
Blackpool	Central Blackpool	6
Blackpool	South Promenade & Seaside Way	6
Blackpool	Victoria	6
Chorley	Clayton Brook	6
Lancaster	Kellet & Lune Valley	6
Lancaster	Halton & Caton	6
Lancaster	Morecambe Town	6
Lancaster	Morecambe Westgate	6
Lancaster	Skerton & Vale	6
South Ribble	Lower Penwortham North	6
Blackpool	Little Bispham & Anchorsholme	5
Blackpool	Little Marton & Marton Moss Side	5
Chorley	Brindle & Withnell	5
Chorley	Coppull	5
Lancaster	Bare	5
Wyre	Fleetwood Rossall & Chatsworth	5
Wyre	Preesall, Stalmine & Hambleton	5
Fylde	Heyhouses & Park	4
Fylde	St Annes Town	4
Wyre	Bonds, Bilsborrow & Wyresdale	4
Wyre	Pilling, Great Eccleston & Inksip	4
Blackpool	Norbreck & Bispham	3
Chorley	Chorley East	3
Fylde	Clifton & Newton-with-Scales	3
Lancaster	Hest Bank & Bolton-le-Sands	3
South Ribble	Moss Side	3

MSOAs are small areas with around 7,200 average population and are used to facilitate the reporting of small area statistics.

Source: <https://coronavirus.data.gov.uk/cases>

New cases per 100,000 population (7 day average) as published every day by Public Health England

Date	Blackburn	Blackpool	Burnley	Chorley	Fylde	Hyndburn	Lancaster	Pendle	Preston	Ribble Valley	Rossendale	South Ribble	West Lancashire	Wyre
27/07/2020	12.3	0.8	2.1	0.6	0.7	6.9	0.1	6.1	1.9	1.0	1.8	0.5	1.6	0.6
28/07/2020	75.9	7.2	18.1	4.3	5.0	43.3	0.7	42.7	13.4	6.7	8.5	1.8	13.2	4.5
29/07/2020	78.6	6.5	18.1	3.4	2.5	40.8	2.1	38.3	15.5	6.7	5.6	2.7	13.2	1.8
30/07/2020	81.9	7.2	22.6	3.4	2.5	34.6	2.1	55.6	32.8	8.3	5.6	3.6	15.8	1.8
31/07/2020	92.0	7.9	20.3	4.3	5.0	32.2	2.8	35.0	21.2	6.7	5.6	3.6	17.6	2.7
03/08/2020	81.2	6.5	23.7	3.4	5.0	13.6	3.5	38.3	31.0	3.3	8.5	4.5	16.7	1.8
04/08/2020	80.6	5.0	21.5	3.4	8.8	16.1	3.5	42.7	36.0	5.0	8.5	4.5	15.8	1.8
05/08/2020	78.6	5.0	20.3	6.8	10.0	18.6	2.8	43.8	33.8	5.0	9.9	3.6	17.6	2.7
06/08/2020	89.3	5.7	21.5	7.7	10.0	22.3	3.5	47.0	31.0	5.0	9.9	4.5	12.3	3.6
07/08/2020	81.2	6.5	28.2	6.8	10.0	23.5	2.8	63.5	30.3	5.0	9.9	6.3	12.3	2.7
10/08/2020	81.2	7.9	40.7	7.7	11.3	28.5	6.2	85.3	40.2	8.3	2.8	13.6	14.0	5.4
11/08/2020	77.9	9.3	39.5	11.1	11.3	27.2	6.2	89.7	38.1	8.3	4.2	15.4	10.5	4.5
12/08/2020	80.6	9.3	42.9	11.1	8.8	28.5	5.5	99.6	41.6	10.0	9.9	15.4	9.7	4.5
13/08/2020	74.5	9.3	45.2	11.1	7.5	29.7	4.9	84.2	43.0	8.3	9.9	11.8	12.3	5.4
14/08/2020	68.5	10.8	41.8	11.1	8.8	28.5	4.2	100.7	43.7	8.3	8.5	14.5	13.2	4.5
17/08/2020	94.7	10.8	38.4	10.3	10.0	39.6	2.8	79.9	39.5	11.7	11.3	8.1	8.8	9.9
18/08/2020	95.3	12.9	37.3	7.7	10.0	42.1	2.1	75.5	40.9	10.0	9.9	8.1	10.5	9.9
19/08/2020	88.6	11.5	32.8	7.7	12.5	39.6	2.1	75.5	40.2	10.0	5.6	8.1	13.2	10.8
20/08/2020	86.6	10.8	30.5	9.4	12.5	34.6	2.1	74.4	36.7	10.0	8.5	10.0	9.7	11.7
21/08/2020	78.6	11.5	35.0	9.4	11.3	35.9	1.4	94.1	37.7	10.0	7.1	11.8	8.8	11.7
24/08/2020	55.1	8.6	16.9	13.7	8.8	24.7	2.1	64.5	25.4	8.3	11.3	10.0	8.8	8.1
25/08/2020	52.4	5.7	24.9	12.8	6.3	19.8	5.5	67.8	23.3	10.0	14.1	8.1	7.0	8.1
26/08/2020	55.7	5.7	26.0	9.4	5.0	19.8	6.9	60.2	19.7	10.0	14.1	8.1	5.3	8.1
27/08/2020	57.7	5.7	24.9	8.6	6.3	21.0	6.9	67.8	25.4	13.3	12.7	6.3	5.3	5.4
28/08/2020	58.4	7.2	31.6	8.6	7.5	26.0	8.3	61.3	27.5	13.3	15.5	5.4	5.3	5.4
31/08/2020	46.3	11.5	37.3	4.3	6.3	30.9	6.9	64.5	28.2	10.0	18.3	6.3	3.5	2.7
01/09/2020	47.7	9.3	29.4	7.7	5.0	24.7	2.1	76.7	36.7	20.0	40.9	7.2	3.5	3.6
02/09/2020	49.0	9.3	35.0	8.6	5.0	24.7	2.8	73.3	36.7	21.6	49.4	8.1	5.3	4.5
03/09/2020	51.0	7.9	39.5	7.7	5.0	21.0	2.8	77.7	37.4	21.6	66.3	8.1	7.0	4.5
04/09/2020	43.6	7.2	32.8	8.6	3.8	23.5	2.1	72.2	36.0	21.6	64.9	7.2	7.9	7.2
07/09/2020	59.1	9.3	47.4	14.6	11.3	26.0	8.3	62.4	50.1	25.0	73.3	10.9	17.6	14.4
08/09/2020	61.8	12.2	57.6	16.3	12.5	42.1	11.1	58.0	59.9	20.0	80.4	18.1	20.2	16.2
09/09/2020	66.5	14.4	62.1	18.0	11.3	48.3	13.2	61.3	64.9	16.7	60.7	25.3	29.0	15.3
10/09/2020	66.5	17.2	58.7	17.1	12.5	63.1	13.2	60.2	69.1	15.0	52.2	27.1	33.3	16.2
11/09/2020	72.5	22.3	63.3	20.5	17.6	64.3	14.6	59.1	74.7	15.0	43.7	38.9	36.9	23.4
14/09/2020	114.8	23	94.9	34.2	25.1	103.9	20.1	67.8	103.7	8.3	50.8	53.4	42.1	28.8
15/09/2020	122.9	23	93.8	35.1	28.8	117.6	22.9	61.3	105.1	18.3	57.8	52.5	47.4	34.2
16/09/2020	125.6	34.5	98.3	34.2	35.1	127.5	24.3	59.1	105.1	15	62.1	56.1	38.6	49.5
17/09/2020	128.9	35.2	116.3	41.9	41.4	121.3	23.6	66.7	126.2	15	94.5	58.8	33.3	52.1
18/09/2020	126.2	35.2	125.4	47.1	40.1	132.4	25	73.3	129.7	20	103	51.6	34.2	53.9
21/09/2020	110.8	48.8	114.1	45.4	38.9	147.2	23.6	91.9	144.6	30	135.4	48.9	43.9	55.7
22/09/2020	143.7	62.5	140.1	45.4	48.9	163.3	24.3	112.7	153.7	26.6	165	45.2	52.7	55.8
23/09/2020	154.4	63.2	153.6	42.4	56.4	159.6	29.1	112.7	124.7	35.0	184.8	38.0	57.9	45.0
24/09/2020	171.2	68.2	159.3	50.5	63.9	184.4	31.5	153.2	181.9	38.3	169.3	46.1	66.7	51.2
25/09/2020	194.7	72.5	180.7	59.1	67.7	194.3	30.5	161.9	185.4	43.3	163.6	48.9	73.7	49.5
28/09/2020	196.7	66	264.3	66.8	92.8	180.7	39.5	207.9	186.2	76.6	131.2	67.9	90.4	53.9
29/09/2020	194.7	75.4	275.6	73.6	104.0	202.9	47.1	222.1	193.9	83.3	122.7	77.8	100.0	65.6
30/09/2020	182.6	66.8	283.5	83	105.3	211.6	47.8	227.6	193.9	86.6	118.5	86.9	117.6	68.3
01/10/2020	170.5	71.1	324.2	76.2	102.8	204.2	50.6	214.4	192.5	94.9	122.7	86.0	122.9	71.0
02/10/2020	148.3	66.0	335.5	65.9	106.6	196.7	60.3	209.0	200.3	93.2	128.4	89.6	125.5	70.1
05/10/2020	202.8	140.7	414.6	106.1	120.3	272.2	118.5	294.3	268.7	186.5	203.1	143.9	196.6	105.2
06/10/2020	210.1	153.6	443.9	122.4	132.9	267.3	135.2	299.8	296.2	194.8	221.5	168.3	215.0	107.9

Number of COVID-19 cases occupying hospital beds in Lancashire and South Cumbria

	11/08/2020	18/08/2020	25/08/2020	01/09/2020	08/09/2020	15/09/2020	22/09/2020	29/09/2020
Weekly admissions to hospitals for COVID-19	5	8	3	2	4	4	15	25
Weekly inpatient diagnoses for COVID-19	11	4	3	12	5	50	43	93
Number of HDU/ITU/IDU beds with COVID-19 patients on specified date	10	5	3	6	4	10	20	39
Number of beds (excluding HDU/ITU/IDU) with COVID-19 patients on specified date	16	9	4	6	6	30	51	75

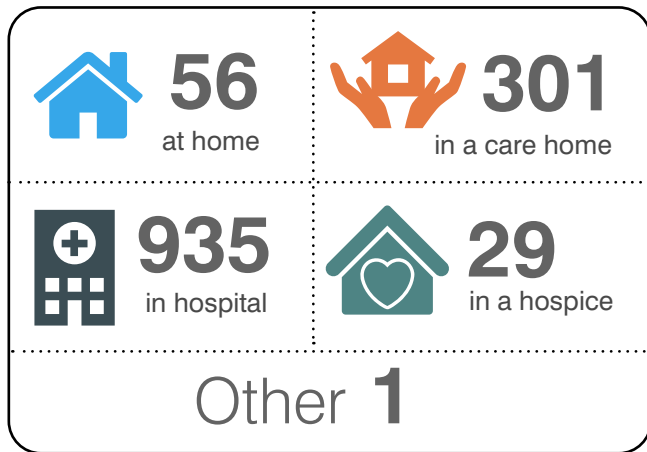
The hospital admission figures are of people who had a confirmed case of COVID-19 in the 14 days prior to admission.

The weekly inpatient diagnoses are patients who received a confirmed COVID diagnosis after being admitted to hospital.

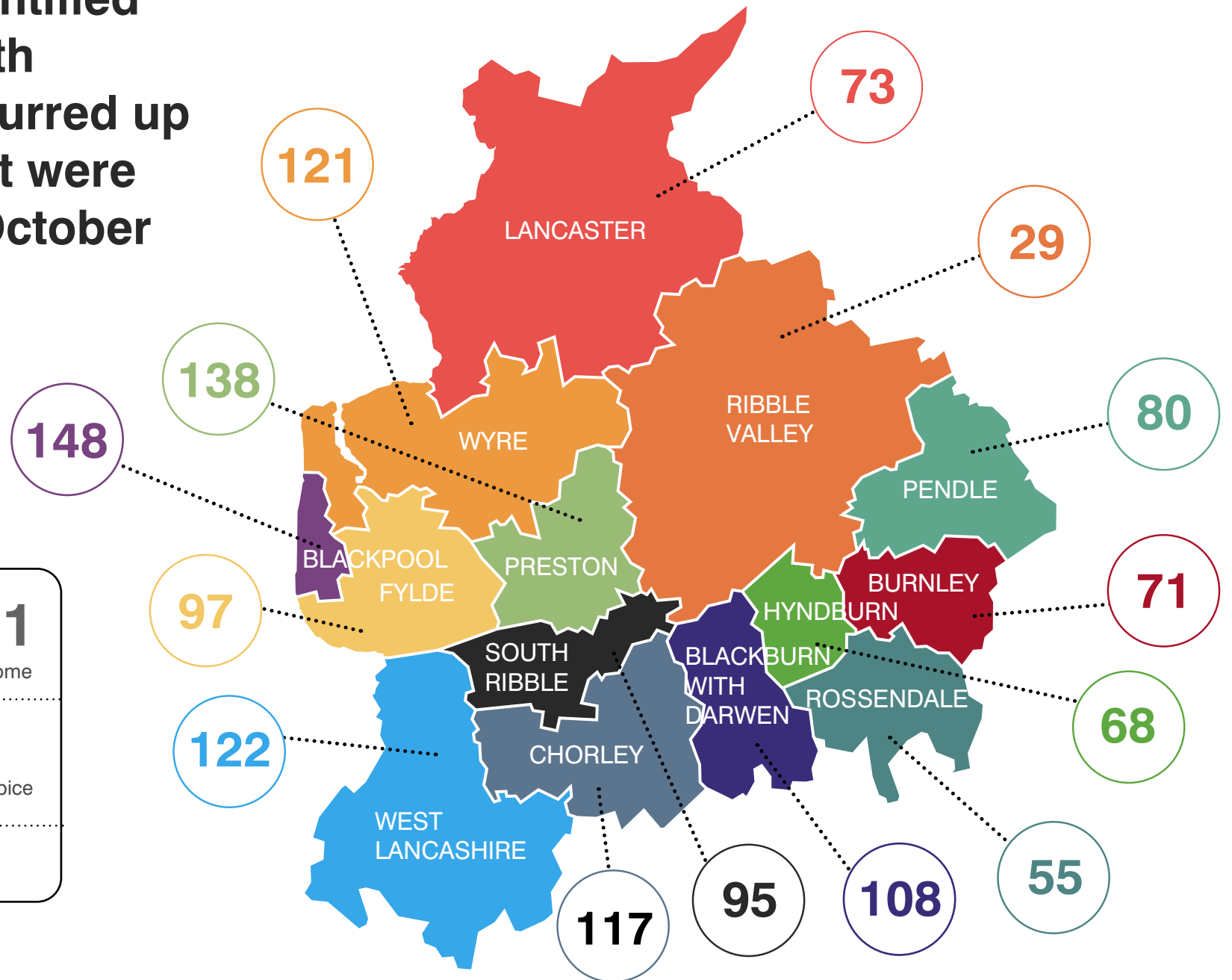
The in hospital data used is a subset of the data that is published monthly by the NHS here: <https://www.england.nhs.uk/statistics/statistical-work-areas/covid-19-hospital-activity/> It will not be made available at an organisation level.

Count of deaths identified as Covid-19 on death certificates and occurred up to 25 September but were registered up to 3 October

LANCASHIRE

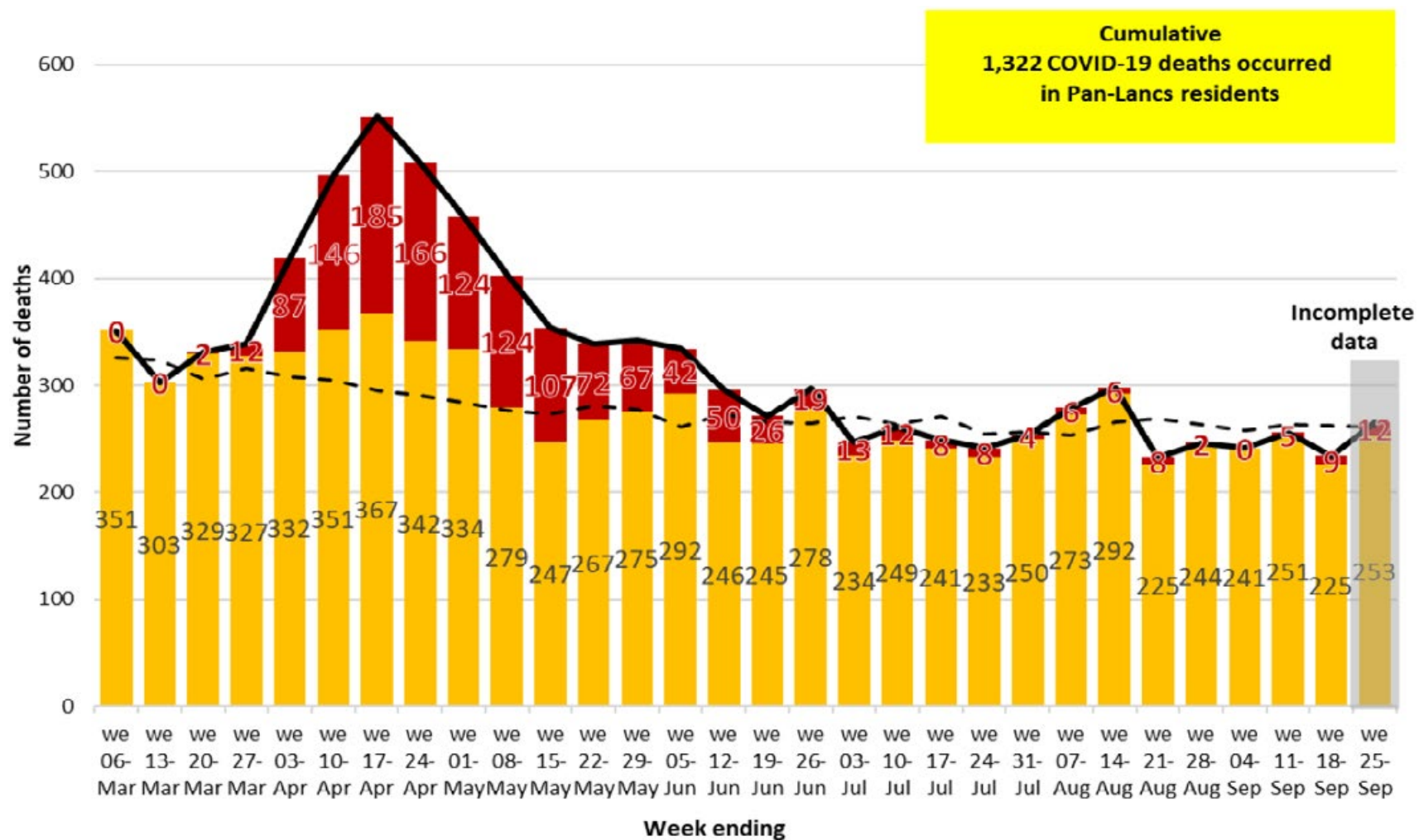


TOTAL 1,322



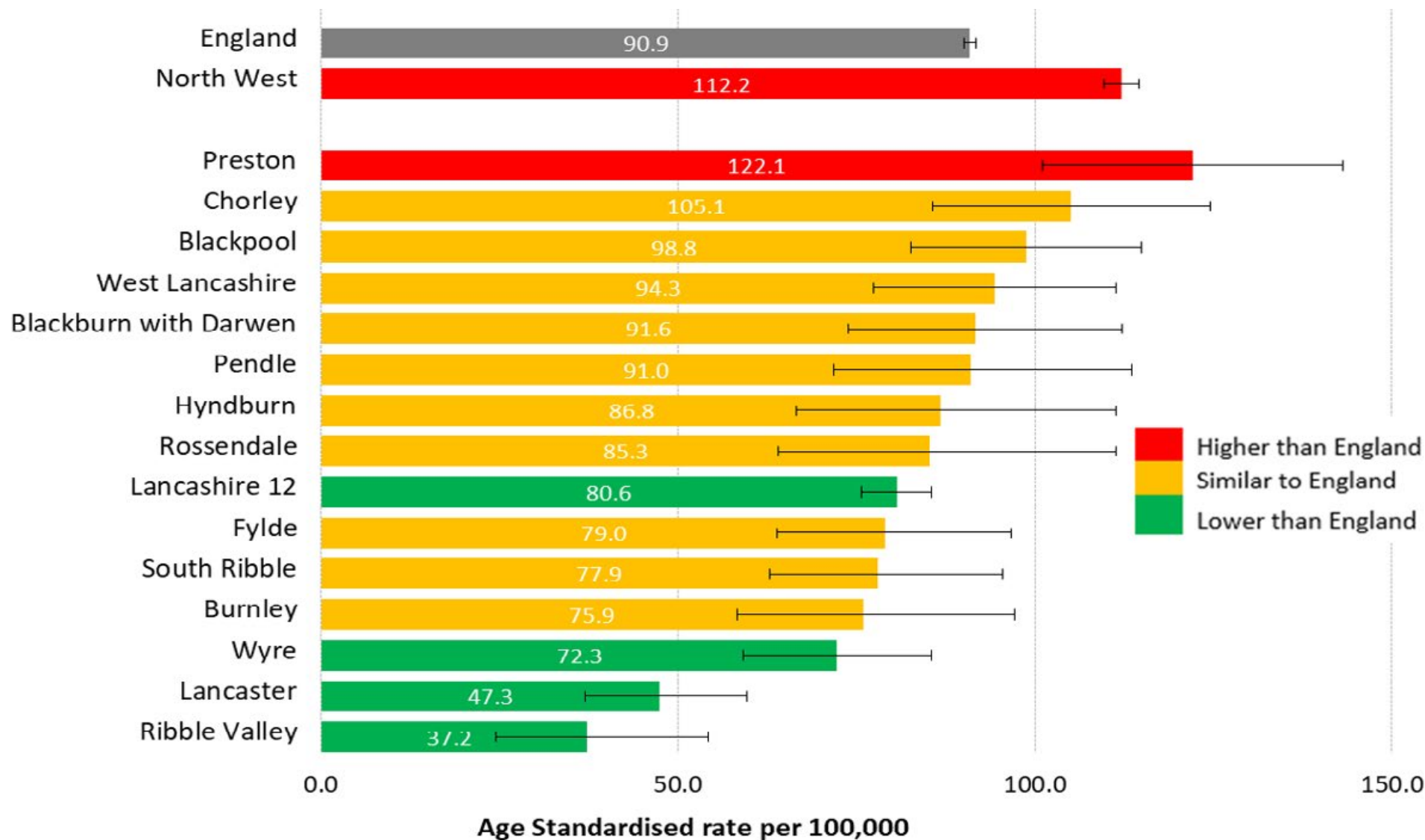
Source: Office for National Statistics (ONS)

Weekly deaths occurring up to 25 September, compared with the five-year weekly average



Non-Covid-19
 Covid-19
 Total deaths
 Weekly average (2014 - 2018)

Covid-19 mortality rate, all persons 1 March to 31 July 2020, rate per 100,000



Help share our messages!

Access our [range of resources](#) to share on social media to encourage Lancashire people to play their part to combat coronavirus.

Find out more about the [LancsTogether](#) campaign and what you can do to take part.

We are all working together in Lancashire to combat coronavirus.

