





Location Overview



Legend

-  Study Area
- Flood Hazard Rating**
-  Danger for some (0.75 - 1.25)
-  Danger for most (1.25 - 2.5)
-  Danger for all (>2.5)

JACOBS
 5 First Street, Manchester, M15 4GU, UK.
 Tel: +44(0)161 235 6000 Fax: +44(0)161 235 6001
 www.jacobs.com

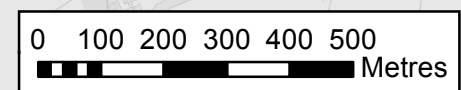
Client **Lancashire County Council**

Project **Burscough SWMP**

Drawing Title **Flood Hazard 1.33% AEP Rainfall Event**

0	SEPT 19	Initial Issue	AR	CI	CI	CI
Rev.	Date	Purpose of revision	Drawn	Check'd	Rev'd	Appr'd
Scale @ A3	1:12,000		DO NOT SCALE			
Jacobs No.	B2327FF1					
Client No.	NWC009F/000A/060A					
Drawing No.	JUK-ZZ-BU-DR-Z-1312-P01					

Reproduced from Ordnance Survey mapping with the permission of the Controller of Her Majesty's Stationery Office © Crown copyright and database rights 2019, Ordnance Survey B100023320.



This drawing is not to be used in whole or in part other than for the intended purpose and project as defined on this drawing. Refer to the contract for full terms and conditions.